



APPENDIX L

Hazards and Hazardous Materials Data



L.1

Hazardous Material Assessment



3 July 2018

John Thomason
Senior Project Manager
Meridian Consultants
706 S. Hill Street, 11th Floor
Los Angeles, CA 90014

**Subject: Inglewood Transit Connector
Hazardous Material Assessment and Hazard and Hazardous Materials
Technical Memorandum**

Dear Mr. Thomason:

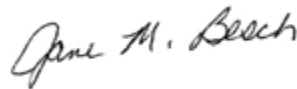
Geosyntec Consultants (Geosyntec) has prepared *Hazardous Material Assessment* and *Hazard and Hazardous Materials* technical memorandums at your request for the above referenced project and are being delivered as attachment to this letter.

Should you have any questions or need additional information please do not hesitate to contact Mital Desai (mdesai@geosyntec.com) at (626)788-4634.

Sincerely,



Mital Desai
Senior Professional



Jane Besch
Principal

Attachment A: Hazardous Material Assessment
Attachment B: Hazard and Hazardous Materials

ATTACHMENT A

Hazardous Material Assessment

Inglewood Transit Connector Technical Memorandum Hazardous Material Assessment

1. INTRODUCTION

Geosyntec Consultants (Geosyntec) has prepared this Hazardous Materials Assessment (HMA) Technical Memorandum for the City of Inglewood (City) in support of planning for an automated people mover (APM) system (approximately 1.8-mile in length) connecting the Los Angeles Metro Crenshaw/LAX light-rail line to the mixed-use development at Los Angeles Stadium and Entertainment District at Hollywood Park (LASED) via Market Street and Manchester Boulevard in the City of Inglewood (referred to as the Project). The Project includes rail alignment and associated five Interconnector Stations (ICS), and five potential Intermodal Transit Facility (ITF) and Maintenance and Storage Facilities (MSF) locations. The results of this HMA will be used in the preparation of the Hazard and Hazardous Materials study, the results of which will be included in the Project Initial Study.

2. PROJECT DESCRIPTION

The proposed rail alignment and the five ICS will be located within the public right-of-way (ROW) along the South Market Street (starting at the Market Street North Connection with the Los Angeles Metro Crenshaw/LAX Line), West Manchester Boulevard, and North Prairie Avenue. The proposed project terminates at West Century Boulevard at the LASED mixed-use development as shown in Figure 1. The entire rail alignment and the ICS are currently planned to be elevated. In addition, five¹ sites (Site 1 through Site 5) along the alignment are currently proposed for the use as ITF and MSF as shown in Figure 1. The area encompassing the rail alignment (including ICS) and the five sites proposed for the use of ITF and MSF are collectively referred as the Project Site.

3. SCOPE OF HMA

The scope of the HMA was limited to a desk-top review of electronic and readily- available government and regulatory agency database files for the Project Site and present the findings in this HMA Technical Memorandum. An environmental database report prepared by Environmental Database Resources, Inc. [EDR²] was obtained and reviewed for local, state and federal listing of the Project Site. The goal of the HMA was to perform a screening-level evaluation to identify potential subsurface (in soil and/or groundwater) environmental impacts occurring from a past, current, or potential future release of hazardous substances and/or petroleum products at the Project Site (referred to as Environmental Impact).

¹ It is our understanding that the actual ITF/MSF facilities will be shortlisted from these five sites.

² Provided as Appendix A.

4. SUMMARY OF PERTINENT FINDINGS

Oil Field Related

Portions of the Project Site are located within the boundary of the Potrero Oil and Gas Field which included historic oil and gas exploration and production activities (Figure 2). Development within former oil and gas fields, such as considered for the Project Site, is a common undertaking in Los Angeles County with prescribed regulations and assessment and cleanup methods, as needed. The following describes potential oilfield-related Environmental Impacts identified for the Project Site:

- The State of California, Division of Oil, Gas, and Geothermal Resources (DOGGR) database indicates the presence of plugged oil and gas wells in the vicinity³ of the proposed ITF/MSF Sites 2 and 3 (Figure 2). Based on the preliminary review, these wells are not located on the Project Site. If Site 2 and 3 are identified to be a location for ITF/MSF, then these wells should be evaluated in accordance with the current DOGGR regulations.
- Contaminants frequently associated with oil and gas activities include crude oil, refined petroleum products, drilling mud, metals, polychlorinated biphenyls (PCBs), pesticides and volatile organic compound (VOCs) impacts in soil and soil vapor. Potential sources for these contaminants include oil wells, well cellars, pumps, pipes, sumps, storage tanks, separators, transformers and application of petroleum products/crude oil (likely containing PCBs and pesticides) for dust/weed control. Since the Project Site areas are already developed, such on-site issues may have been addressed during its development. However, if such issues are encountered, then they will be addressed in accordance with applicable regulations.
- The subsurface conditions in the vicinity of the Project Site may also include naturally-occurring methane and hydrogen sulfide gas associated with underlying and nearby oil and gas fields. After shortlisting the locations for ITF/MSF, methane investigation/mitigation should be evaluated according to the applicable regulations.

EDR Database

The following describes specific findings for each portion of the Project Site:

- Rail alignment: The area of the alignment (Figure 1) was not found in the EDR database understandably because it is within the public ROW, therefore, Environmental Impact was not identified within this area resulting from its⁴ operation.

³ The DOGGR database acknowledges oil and gas well locations are approximate, thus an accurate determination of the well locations is needed to assess whether an abandoned oil well is located within the Project Site.

⁴ However, there is a potential for Environmental Impacts from off-site sources.

- Site 1 (200 to 270⁵ North Market Street, 330 East Florence Avenue): This facility (under various business names) was found in multiple databases that indicate its former use as gas station/automobile repair and dry cleaner operations. Site 1 was identified in the EDR Exclusive Historical Auto Stations (EDR Hist Auto) and EDR Exclusive Historical Dry Cleaners (EDR Hist Cleaner) lists. It was further found in databases such as Resource Conservation and Recovery Act (RCRA) Small Quantity Generator⁶ (SQG), Facility Index System/Facility Registry System (FINDS⁷), and Enforcement and Compliance History information (ECHO) indicating generation and disposal of hazardous material. A CVS store is currently located at this location and is listed as a RCRA Large Quantity Generator⁸ (LQG) that generates alkaline and acidic solutions, other inorganic solid waste, unspecific solvent mixture, pharmaceutical waste, ignitable waste, chromium, mercury, selenium, m-cresol, nicotine, 2-propanone, acetone, cyclohexane, lindane, selenium sulfide and various other organic chemicals. The site previous uses as a dry cleaner and a gas station may have caused Environmental Impact. Further the hazardous waste storage area(s) of the current CVS may also have caused an Environmental Impact.
- Site 2 (500 and 510 East Manchester Boulevard): This facility currently operates as Vons supermarket that also includes Vons Fuel Station # 2502 in addition to other amenities. This facility was listed in the Underground Storage Tank (UST) database. This facility is also a former Sears Auto Center and was found on the Leaking Underground Storage Tank (LUST) and Hazardous Waste & Substances Site List (HIST CORTESE⁹) database and has been reported to have a gasoline release in soil that was discovered during tank closure activities in 1987. The case was reportedly closed by the Los Angeles Region, Regional Water Quality Control Board (LARWQCB) in 1996. Other documentation describing the release, investigation and remediation was not available. This facility is also listed in FINDS, LOS ANGELES CO. HMS¹⁰, Facility and Manifest Data (HAZNET, for disposal of organic and inorganic solid waste), California Hazardous Material Incident Report System (CHMIRS, for an accidental customer release of gasoline), RCRA SQG, Statewide

⁵ Even numbers only.

⁶ generates more than 100 and less than 1000 kg of hazardous waste during any calendar month; or generates less than 1 kg of acutely hazardous waste during any calendar month.

⁷ This database supports the RCRA program through the tracking of events and activities related to facilities that generate, transport and treat, store, or dispose of hazardous waste.

⁸ generates 1,000 kg or more of hazardous waste during calendar month; or generates more than 1 kg of acutely hazardous waste during any calendar month.

⁹ The sites in this list are designated by the State Water Resource Control board [i.e. LUST sites], the Integrated Waste Board [i.e. active, closed and inactive landfills, SWF/LF], and the Department of Toxic Substances Control [i.e. sites contain potential or confirmed hazardous substance release, CALSITES]. This listing is no longer updated by the state agencies.

¹⁰ A listing from Los Angeles County, Department of Public Works for sites that generate industrial waste and UST sites.

Environmental Evaluation and Planning System UST (SWEEPS UST¹¹), Historical Substance Storage Container (HIST UST¹², for storing waste oil), FINDS and ECHO. Its current operation as a gas station may have caused an Environmental Impact.

- Site 3 (501 South Prairie Avenue): This facility was not found in EDR databases therefore; Environmental Impact was not identified within Site 3 resulting from its¹³ operation.
- Site 4 (4015 West Century Boulevard, 4055 West Century Boulevard): A portion of the facility is currently operated as an auto shop and a Chevron gas station and was found in databases such as UST, RCRA LQG (for disposal of ignitable waste, benzene), FINDS, and ECHO. The facility is also found in the EDR Hist Auto database for presence of a gas station/automotive repair shop in the past. The site operation (both historical and current) as a gas station/automotive repair shop may have caused an Environmental Impact.
- Site 5 (10023 S. Prairie Ave., 4000 W. Century Blvd): This facility was found on HIST CORTESE, SWEEP UST, LOS ANGELES Co. HMS., Facility Inventory Database (CA FID UST) as well as LUST (under the business of former UNOCAL # 5050 station) where gasoline had potentially contaminated the groundwater. The case was closed by the LARWQCB in 1996. This site was also found in EDR Hist Cleaners, EDR Hist Auto, and HIST UST databases. The site operation as a dry cleaner and gas station (the exact location of the operation is unknown) may also have caused an Environmental Impact.

5. SUMMARY

Geosyntec has performed the HMA in accordance with the approved scope discussed in Section 3 and found a number of issues that has the potential to cause an Environmental Impact to the Project Site. These issues are limited to MSF/ITF potential locations; no issues exist within the rail alignment itself. These issues would be further evaluated/addressed in accordance with industry standard and applicable local, state and federal regulations once the MSF/ITF locations are determined.

Figure 1: Project Site Location

Figure 2: Project Site Layout


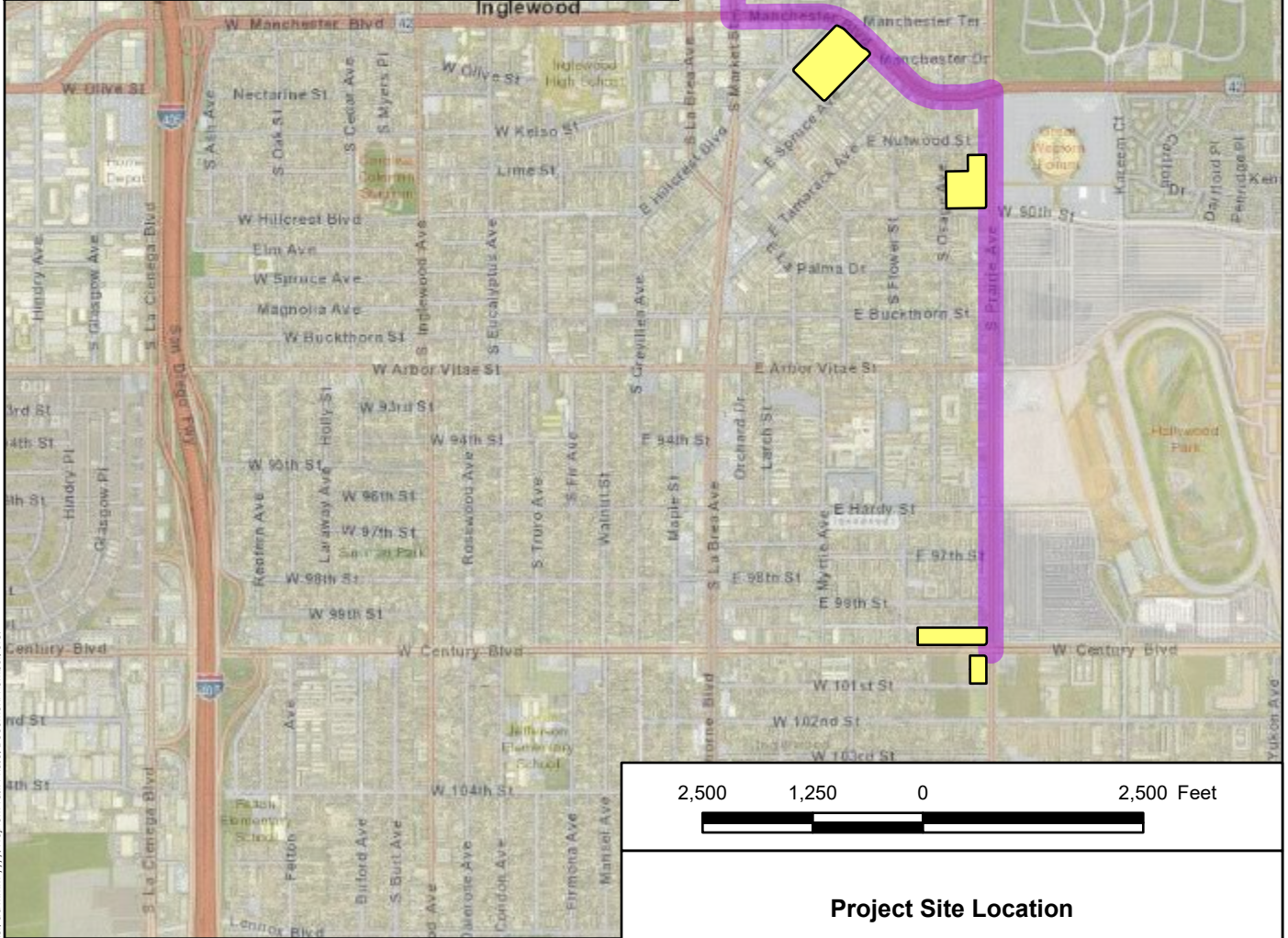
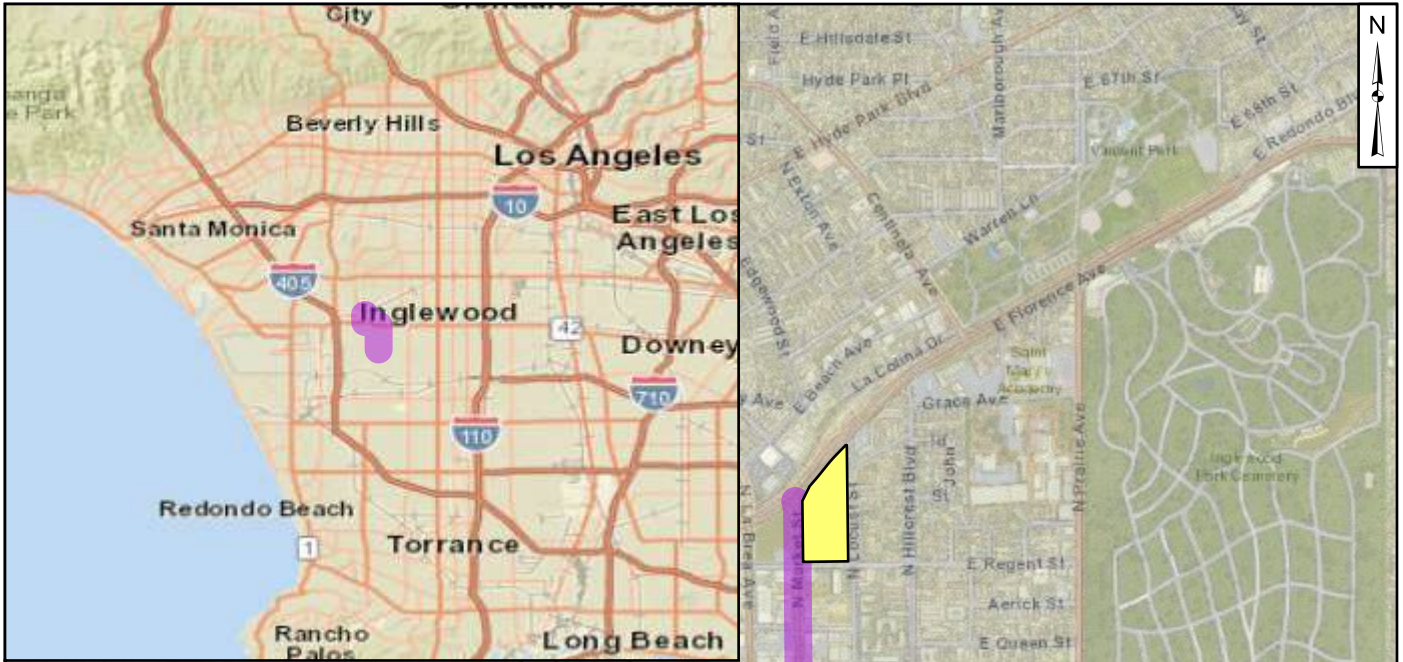
Appendix A: EDR Report

¹¹ This listing is no longer maintained.

¹² This database contains a list of historical UST sites.

¹³ However, there is a potential for Environmental Impacts from off-site sources.

Figures



Project Site Location

Inglewood Transit Interconnector
Inglewood, California

Legend

- Inglewood Transit Connection Alignment
- Proposed Maintenance and Storage Facility Location

Notes:
The Inglewood Transit Connection consists of the curb-to-curb alignment along the route shown.

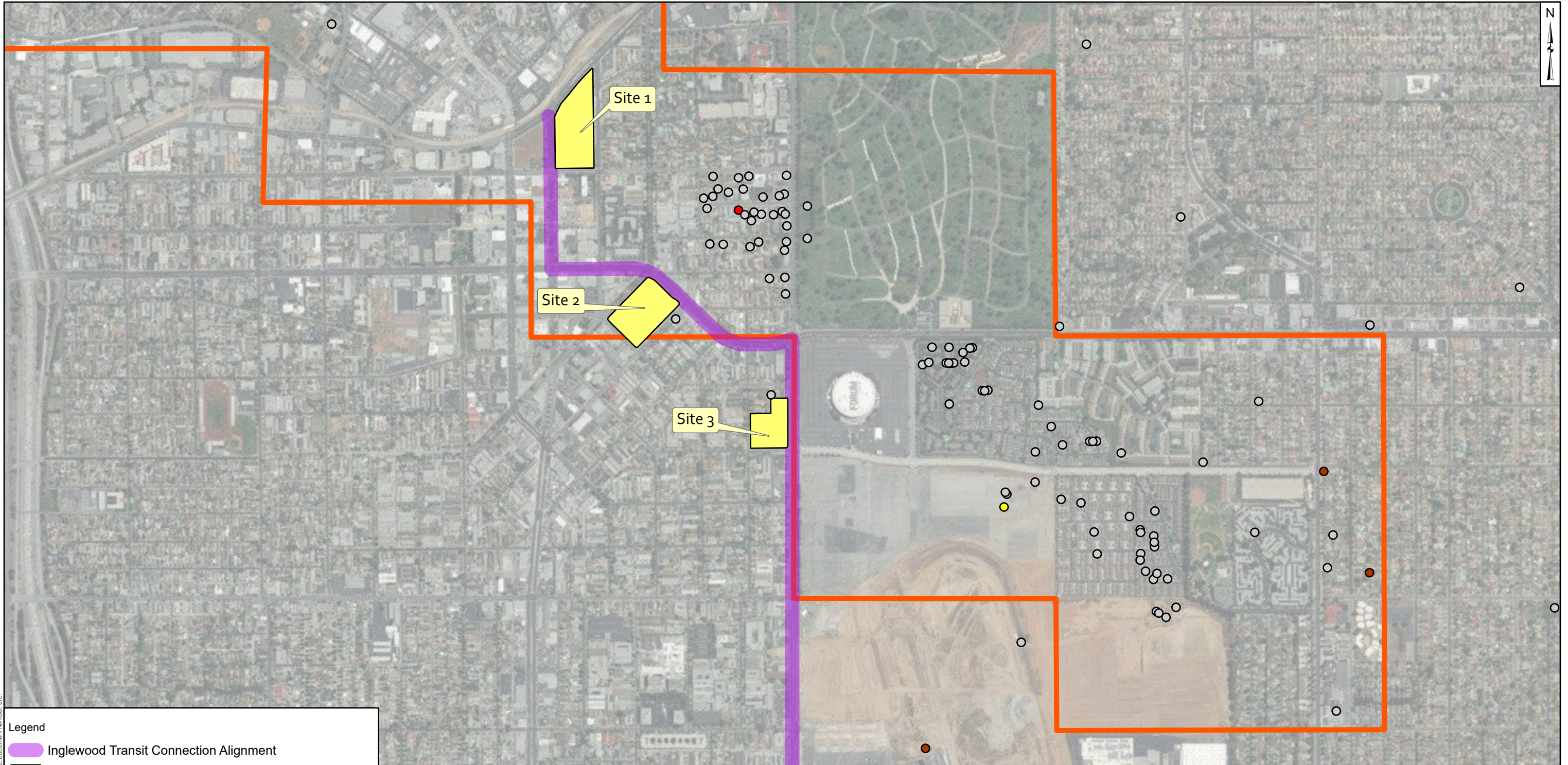
Geosyntec
consultants

Pasadena, California




JUNE 2018

Figure
1





F:\GIS\NFA\106\NFA\1043\NFA\1043.aprx; author: dgmmh-yyv; ProjNum:Task-Phase: Document Number, etc.



Legend

-  Inglewood Transit Connection Alignment
-  Proposed Maintenance and Storage Facility Location
-  Potrero Oil and Gas Field

Oil and Gas Wells

-  Active
-  Idle
-  Plugged
-  Buried

Notes:
 The Inglewood Transit Connection consists of the curb-to-curb alignment along the route shown.
 Oil and Gas Well and Field boundaries source: DOGGR, 2018.



	
<p>Project Site Layout Inglewood Transit Interconnector Inglewood, California</p>	
	
Pasadena, California	JUNE 2018

Figure
2

Appendix

Inglewood Transit Interconnector

Manchester Blvd/Prairie Ave

Inglewood, CA 90301

Inquiry Number: 5328772.2s

June 11, 2018

The EDR Radius Map™ Report with GeoCheck®



6 Armstrong Road, 4th floor
Shelton, CT 06484
Toll Free: 800.352.0050
www.edrnet.com

TABLE OF CONTENTS

<u>SECTION</u>	<u>PAGE</u>
Executive Summary	ES1
Overview Map	2
Detail Map	3
Map Findings Summary	4
Map Findings	8
Orphan Summary	403
Government Records Searched/Data Currency Tracking	GR-1
 <u>GEOCHECK ADDENDUM</u>	
Physical Setting Source Addendum	A-1
Physical Setting Source Summary	A-2
Physical Setting Source Map	A-9
Physical Setting Source Map Findings	A-10
Physical Setting Source Records Searched	PSGR-1

Thank you for your business.
Please contact EDR at 1-800-352-0050
with any questions or comments.

Disclaimer - Copyright and Trademark Notice

This Report contains certain information obtained from a variety of public and other sources reasonably available to Environmental Data Resources, Inc. It cannot be concluded from this Report that coverage information for the target and surrounding properties does not exist from other sources. **NO WARRANTY EXPRESSED OR IMPLIED, IS MADE WHATSOEVER IN CONNECTION WITH THIS REPORT. ENVIRONMENTAL DATA RESOURCES, INC. SPECIFICALLY DISCLAIMS THE MAKING OF ANY SUCH WARRANTIES, INCLUDING WITHOUT LIMITATION, MERCHANTABILITY OR FITNESS FOR A PARTICULAR USE OR PURPOSE. ALL RISK IS ASSUMED BY THE USER. IN NO EVENT SHALL ENVIRONMENTAL DATA RESOURCES, INC. BE LIABLE TO ANYONE, WHETHER ARISING OUT OF ERRORS OR OMISSIONS, NEGLIGENCE, ACCIDENT OR ANY OTHER CAUSE, FOR ANY LOSS OF DAMAGE, INCLUDING, WITHOUT LIMITATION, SPECIAL, INCIDENTAL, CONSEQUENTIAL, OR EXEMPLARY DAMAGES. ANY LIABILITY ON THE PART OF ENVIRONMENTAL DATA RESOURCES, INC. IS STRICTLY LIMITED TO A REFUND OF THE AMOUNT PAID FOR THIS REPORT.** Purchaser accepts this Report "AS IS". Any analyses, estimates, ratings, environmental risk levels or risk codes provided in this Report are provided for illustrative purposes only, and are not intended to provide, nor should they be interpreted as providing any facts regarding, or prediction or forecast of, any environmental risk for any property. Only a Phase I Environmental Site Assessment performed by an environmental professional can provide information regarding the environmental risk for any property. Additionally, the information provided in this Report is not to be construed as legal advice.

Copyright 2018 by Environmental Data Resources, Inc. All rights reserved. Reproduction in any media or format, in whole or in part, of any report or map of Environmental Data Resources, Inc., or its affiliates, is prohibited without prior written permission.

EDR and its logos (including Sanborn and Sanborn Map) are trademarks of Environmental Data Resources, Inc. or its affiliates. All other trademarks used herein are the property of their respective owners.

EXECUTIVE SUMMARY

A search of available environmental records was conducted by Environmental Data Resources, Inc (EDR). The report was designed to assist parties seeking to meet the search requirements of EPA's Standards and Practices for All Appropriate Inquiries (40 CFR Part 312), the ASTM Standard Practice for Environmental Site Assessments (E 1527-13), the ASTM Standard Practice for Environmental Site Assessments for Forestland or Rural Property (E 2247-16), the ASTM Standard Practice for Limited Environmental Due Diligence: Transaction Screen Process (E 1528-14) or custom requirements developed for the evaluation of environmental risk associated with a parcel of real estate.

TARGET PROPERTY INFORMATION

ADDRESS

MANCHESTER BLVD/PRAIRIE AVE
INGLEWOOD, CA 90301

COORDINATES

Latitude (North): 33.9597900 - 33° 57' 35.24"
Longitude (West): 118.3440190 - 118° 20' 38.46"
Universal Transverse Mercator: Zone 11
UTM X (Meters): 375817.2
UTM Y (Meters): 3758317.0
Elevation: 155 ft. above sea level

USGS TOPOGRAPHIC MAP ASSOCIATED WITH TARGET PROPERTY

Target Property Map: 5640440 INGLEWOOD, CA
Version Date: 2012

West Map: 5640438 VENICE, CA
Version Date: 2012

AERIAL PHOTOGRAPHY IN THIS REPORT

Portions of Photo from: 20140513
Source: USDA

MAPPED SITES SUMMARY

Target Property Address:
 MANCHESTER BLVD/PRAIRIE AVE
 INGLEWOOD, CA 90301

Click on Map ID to see full detail.

MAP ID	SITE NAME	ADDRESS	DATABASE ACRONYMS	RELATIVE ELEVATION	DIST (ft. & mi.)
A1	CARRIAGE CLEANER, SU	246 N. MARKET ST.	EMI	Lower	1 ft.
A2	SENILK INC	246 N MARKET	EDR Hist Cleaner	Lower	1 ft.
A3	CARRIAGE CLEANER	246 N MARKET ST	DRYCLEANERS	Lower	1 ft.
A4	SUTTON GEO M	227-261 N MARKET	EDR Hist Auto	Lower	1 ft.
A5	APPLE ONE HOUR PHOTO	228 N MARKET ST	RCRA-SQG, FINDS, ECHO, HAZNET	Lower	1 ft.
B6	CARR P C	166 N MARKET	EDR Hist Cleaner	Lower	1 ft.
A7	STANDARD STATIONS IN	235 N MARKET	EDR Hist Auto	Lower	1 ft.
A8	CARRIAGE CLEANERS	246 N MARKET BLVD	RCRA-SQG, FINDS, ECHO	Lower	1 ft.
A9	CARRIAGE CLEANER	246 N MARKET ST	DRYCLEANERS	Lower	1 ft.
A10	CARRIAGE CLEANERS	246 N MARKET ST	DRYCLEANERS, EMI	Lower	1 ft.
A11	WALKER A L	232 N MARKET ST	EDR Hist Auto	Lower	1 ft.
C12	BRUNO'S	450 E MANCHESTER BLV	SWEEPS UST	Lower	1 ft.
D13	VONS FUEL STATION 25	510 E MANCHESTER BLV	HAZNET, LOS ANGELES CO. HMS	Lower	1 ft.
E14	LECESSE NICK	830 E MANCHESTER BLV	EDR Hist Auto	Lower	1 ft.
C15		SOUTH LOCUST STREET	CHMIRS	Lower	1 ft.
C16	INGLEWOOD HEALTHCARE	100 S HILLCREST BLVD	HAZNET	Lower	1 ft.
C17	INSTANT PRINT OF ING	425 E MANCHESTER BLV	FINDS	Lower	1 ft.
D18		510 EAST MANCHESTER	CHMIRS	Lower	1 ft.
F19	WILSON S DICK CLEANE	144 S MARKET	EDR Hist Cleaner	Lower	1 ft.
F20	THE NEW WORLD	155 SO MARKET ST	RCRA-SQG, FINDS, ECHO	Lower	1 ft.
D21	VONS FUEL CENTER #25	510 E MANCHESTER BLV	UST	Lower	1 ft.
D22	VONS FUEL CENTER - I	510 E MANCHESTER BLV	FINDS	Lower	1 ft.
D23	SEARS AUTO CENTER (F	500 MANCHESTER BLVD	LUST, HIST CORTESE	Lower	1 ft.
G24	HOLLYWOOD PARK	1050 PRAIRIE AVE	ICIS	Lower	1 ft.
H25	HOLLYWOOD PARK OPERA	1050 S PRAIRIE AV	EMI	Lower	1 ft.
G26	HOLLYWOOD PARK RACET	1050 SOUTH PRAIRIE A	RCRA-LQG	Lower	1 ft.
H27	HOLLYWOOD PARK	1050 S PRAIRIE AVE	US AIRS, FINDS, ECHO	Lower	1 ft.
I28	HOLLYWOOD PARK MIXED	NORTHEAST CORNER OF	CIWQS	Lower	1 ft.
J29	HI-TECH CLEANERS	911 S PRAIRIE AVE	DRYCLEANERS, EMI	Lower	1 ft.
K30	HOLLYWOOD PARK	1150 PRAIRIE AVE	HIST FTTS	Lower	1 ft.
H31	HOLLYWOOD PARK	1050 N PRAIRIE AVE	SWEEPS UST	Lower	1 ft.
L32	PRESTIGE AUTO REPAIR	1201 S PRAIRIE AVE	HAZNET, LOS ANGELES CO. HMS	Lower	1 ft.
H33	SOUTHERN CAL EQUINE	1050 PRAIRIE AVE	HAZNET	Lower	1 ft.
H34	HOLLYWOOD PARK RACE	1050 S PRAIRIE AVE	CPS-SLIC, UST, BROWNFIELDS, HIST UST, DRYCLEANERS,	Lower	1 ft.
I35		CENTURY BLVD/PRAIRIE	CHMIRS	Lower	1 ft.
L36	PRO TIRES	1201 S PRAIRIE AVE	EDR Hist Auto	Lower	1 ft.
G37	HOLLYWOOD PARK OPERA	1050 S PRAIRIE AVE	DRYCLEANERS	Lower	1 ft.
G38	1050 S PRAIRIE AVE	1050 S PRAIRIE AVE	CIWQS	Lower	1 ft.
J39	HI TECH CLEANERS	911 S PRAIRISE	RCRA-SQG, FINDS, ECHO	Lower	1 ft.

MAPPED SITES SUMMARY

Target Property Address:
 MANCHESTER BLVD/PRAIRIE AVE
 INGLEWOOD, CA 90301

Click on Map ID to see full detail.

MAP ID	SITE NAME	ADDRESS	DATABASE ACRONYMS	RELATIVE ELEVATION	DIST (ft. & mi.) DIRECTION
H40	HOLLYWOOD PARK OPERA	1050 PRAIRIE AVE	HIST FTTS	Lower	1 ft.
H41	HOLLYWOOD PARK OPERA	1050 S PRAIRIE AVE	HAZNET	Lower	1 ft.
G42	CHURCHILL DOWNS CA	1050 S PRAIRIE AVE	CIWQS	Lower	1 ft.
H43		1050 S. PRAIRIE AVEN	CHMIRS	Lower	1 ft.
K44	HOLLYWOOD PARK	1150 PRAIRIE AVE	FTTS	Lower	1 ft.
L45	SAM SCHWARTZ PRAIRE	1201 S PRAIRE AVE	SWEEPS UST	Lower	1 ft.
H46	HOLLYWOOD PARK	1050 S PRAIRIE AVE	LOS ANGELES CO. HMS, WDS	Lower	1 ft.
J47	HI-TECH CLEANERS #2	911 S PRAIRIE AVE	HAZNET	Lower	1 ft.
H48	CHURCHILL DOWNS CALI	1050 S PRAIRIE AVE	HAZNET	Lower	1 ft.
J49	HI-TECH CLEANERS	911 S PRAIRIE AVE	EDR Hist Cleaner	Lower	1 ft.
G50	HOLLYWOOD PARK	1050 PRAIRIE	CIWQS	Lower	1 ft.
H51	HOLLYWOOD PARK RACET	1050 S PRAIRIE AVE	HAZNET	Lower	1 ft.
J52	HI-TECH CLEANERS #2	911 S PRAIRIE AVE	DRYCLEANERS, HAZNET	Lower	1 ft.
J53	JC YEPEZ	911 S. PRAIRIE, AVE	DRYCLEANERS	Lower	1 ft.
H54	CHURCHILL DOWNS CALI	1050 S PRAIRIE AVE	EMI	Lower	1 ft.
H55	HOLLYWOOD PARK	1050 SOUTH PRAIRIE A	ENF, CIWQS	Lower	1 ft.
H56	BP PIPELINES & LOGIS	1050 S PRAIRIE AVE	HAZNET	Lower	1 ft.
J57	7-ELEVEN INC. STORE	913 S PRAIRIE AVE	FINDS	Lower	1 ft.
G58	HOLLYWOOD PARK RACET	1050 SOUTH PRAIRIE A	RCRA-LQG	Lower	1 ft.
H59	HOLLYWOOD PARK OPERA	1050 PRAIRIE AVE	FTTS	Lower	1 ft.
K60	TRI-STATE GASOLINE	1205 S PRAIRIE	EDR Hist Auto	Lower	10, 0.002, South
G61	NORGE TOWN/COTTON CL	1041 S PRAIRIE AVE #	DRYCLEANERS	Lower	11, 0.002, South
G62	NORGETOWN PLAZA CLEA	1041 S PRAIRIE AVE	EDR Hist Cleaner	Lower	11, 0.002, South
G63	BEST WESTERN EQUIPME	1041 S PRAIRIE AVE #	RCRA NonGen / NLR, FINDS, ECHO	Lower	11, 0.002, South
G64	NORGESTOWN CLEANERS	1041 S PRAIRIE AVE #	DRYCLEANERS	Lower	11, 0.002, South
G65	NORGE TOWN PLAZZA CL	1041 S PRAIRIE AVE #	DRYCLEANERS	Lower	11, 0.002, South
G66	NEAL C R	1055 S PRAIRIE AV	EDR Hist Auto	Lower	11, 0.002, South
M67	BOUTIQUE	338 EAST MANCHESTER	SWEEPS UST, HIST UST	Lower	11, 0.002, WNW
M68	FOSTER BROS	356 E MANCHESTER B	EDR Hist Auto	Lower	11, 0.002, WNW
M69	MILLER BENJ	310 E MANCHESTER A	EDR Hist Cleaner	Lower	12, 0.002, WNW
B70	COMISTACI PAUL	136 N MARKET	EDR Hist Cleaner	Lower	15, 0.003, WNW
B71	ADLER FRANK R CO	204 N MARKET	EDR Hist Auto	Lower	21, 0.004, NW
F72	KELLER T D	203 S MARKET	EDR Hist Auto	Lower	22, 0.004, WNW
F73	COURY S A	203 S MARKET	EDR Hist Cleaner	Lower	22, 0.004, WNW
N74	QUIK N SPLIT	601 S PRAIRIE AVE	UST, LOS ANGELES CO. HMS	Lower	25, 0.005, South
N75	QUICK AND SPLIT JR M	601 S PRAIRIE	HIST UST	Lower	25, 0.005, South
N76	QUIK N SPLIT	601 S PRAIRE AVE	SWEEPS UST	Lower	25, 0.005, South
N77	MILES KOYNE L	601 S PRAIRIE	EDR Hist Auto	Lower	25, 0.005, South
O78	STANDARD OIL CO	100 N MARKET ST	EDR Hist Auto	Lower	26, 0.005, WNW

MAPPED SITES SUMMARY

Target Property Address:
 MANCHESTER BLVD/PRAIRIE AVE
 INGLEWOOD, CA 90301

Click on Map ID to see full detail.

MAP ID	SITE NAME	ADDRESS	DATABASE ACRONYMS	RELATIVE ELEVATION	DIST (ft. & mi.) DIRECTION
J79	SUPER LAUNDRY	837 S PRAIRIE AVE	EDR Hist Cleaner	Lower	26, 0.005, South
C80	RUSS MOBIL SERVICE	400 E MANCHESTER BLV	EDR Hist Auto	Lower	26, 0.005, WNW
D81	SIMONS MINI MARKET	501 E MANCHESTER BLV	LUST, UST, SWEEPS UST, HIST UST, ENF, HAZNET, HIST...	Lower	27, 0.005, WNW
D82	TARMO & LA ROSA TEXA	501 E MANCHESTER BLV	EDR Hist Auto	Lower	27, 0.005, WNW
C83	STANLEY W M	420 E MANCHESTER B	EDR Hist Auto	Lower	31, 0.006, WNW
N84	AIRPORT PARK HOTEL F	600 PRAIRIE AVE S	LUST	Lower	34, 0.006, South
N85	PINCA Y RE LLC	600 S PRAIRIE	RCRA-LQG	Lower	34, 0.006, South
N86	PINCA Y 60-ACRE PROPE	600 S PRAIRIE AVE	UST	Lower	34, 0.006, South
F87	KELLER T D	201 S MARKET LN	EDR Hist Auto	Lower	42, 0.008, WNW
P88	REGAL CLEANERS	700 E MANCHESTER	DRYCLEANERS	Lower	43, 0.008, West
P89	REGAL CLEANERS	700 E MANCHESTER BLV	DRYCLEANERS	Lower	43, 0.008, West
P90	REGAL CLEANERS	700 E MANCHESTER BLV	EDR Hist Cleaner	Lower	43, 0.008, West
D91	VONS 502	500 E MANCHESTER BLV	RCRA-SQG, SWEEPS UST, HIST UST, FINDS, ECHO	Lower	43, 0.008, WNW
D92	2502 VONS A SAFEWAY	500 E MANCHESTER BLV	UST	Lower	43, 0.008, WNW
F93	WISE TIRE CO	200 S MARKET	EDR Hist Auto	Lower	45, 0.009, WNW
I94	UNOCAL #5050 (FORMER	4000 CENTURY BLVD W	LUST, SWEEPS UST, CA FID UST, HIST CORTESE, LOS...	Lower	46, 0.009, South
I95	COIN LAUNDRY	10023 S PRAIRIE AVE	EDR Hist Cleaner	Lower	46, 0.009, South
B96	BENTON N T	303 E REGENT ST	EDR Hist Auto	Lower	53, 0.010, NW
E97	STANDARD STATIONS IN	831 E MANCHESTER BLV	EDR Hist Auto	Higher	53, 0.010, NW
B98	BENDON I G	304 E REGENT	EDR Hist Auto	Lower	54, 0.010, NW
O99	INGLEWOOD DYE WORKS	112 N MARKET	EDR Hist Cleaner	Lower	66, 0.013, WNW
F100	HONAKER NASH MOTOR C	223 S MARKET	EDR Hist Auto	Lower	68, 0.013, WNW
C101	GILES D I	206 S LOCUST	EDR Hist Auto	Lower	80, 0.015, WNW
B102	MOORE R L	205 N MARKET	EDR Hist Cleaner	Lower	82, 0.016, NW
A103	TRINITY BUILDING - E	301 FLORENCE	CPS-SLIC	Lower	89, 0.017, NW
F104	STADLER R J	216 S MARKET	EDR Hist Auto	Lower	106, 0.020, WNW
J105	TONY'S MOBIL SERVICE	901 S PRAIRIE	EDR Hist Auto	Lower	114, 0.022, South
O106	BENDON I G	304 E QUEEN	EDR Hist Auto	Lower	118, 0.022, WNW
I107	CHEVRON 206907	4015 W CENTURY BLVD.	RCRA-LQG, FINDS, ECHO	Lower	127, 0.024, South
I108	CHEVRON STATIONS INC	4015 W CENTURY BLVD	EDR Hist Auto	Lower	127, 0.024, South
I109	CHEVRON USA SS 20690	4015 W CENTURY BLVD	UST	Lower	127, 0.024, South
O110	RED CAP CLEANERS AND	306 E QUEEN	EDR Hist Cleaner	Lower	129, 0.024, WNW
O111	COURY S A	308 E QUEEN	EDR Hist Cleaner	Lower	140, 0.027, WNW
Q112	DIAGNOSTIC IMAGING C	110 S LA BREA AVE ST	RCRA-SQG, FINDS, ECHO, HAZNET	Lower	168, 0.032, WNW
R113	WILSON GO GET EM	225 S MARKET	EDR Hist Cleaner	Lower	181, 0.034, WNW
F114	COURY SAML	231 E MANCHESTER A	EDR Hist Cleaner	Lower	184, 0.035, WNW
I115	SERVICE STATION 5050	4000 W CENTURY BLVD	HIST UST	Lower	188, 0.036, South
I116	YOONS UNION SERVICE	4000 W CENTURY BLVD	EDR Hist Auto	Lower	188, 0.036, South
C117	FIRESTONE STORE 2735	401 EAST HILLCREST	HIST UST	Lower	214, 0.041, WNW

MAPPED SITES SUMMARY

Target Property Address:
 MANCHESTER BLVD/PRAIRIE AVE
 INGLEWOOD, CA 90301

Click on Map ID to see full detail.

MAP ID	SITE NAME	ADDRESS	DATABASE ACRONYMS	RELATIVE ELEVATION	DIST (ft. & mi.) DIRECTION
O118	GIL'S CLEANERS	312 E QUEEN	EDR Hist Cleaner	Lower	247, 0.047, WNW
O119	GIL'S CLEANERS	312 E QUEEN ST	DRYCLEANERS	Lower	247, 0.047, WNW
S120	YOUNG N W	215 E REGENT	EDR Hist Cleaner	Lower	251, 0.048, WNW
S121	BUFFINGTON PONTIAC C	204 N LA BREA AV	EDR Hist Auto	Lower	251, 0.048, NW
S122	INGLEWOOD SERVICE GA	214 N LA BREA AV	EDR Hist Auto	Lower	251, 0.048, NW
R123	BAUM C L	202 E MANCHESTER B	EDR Hist Auto	Lower	253, 0.048, WNW
124	AFTON FRANK H CO	240 N MARKET	EDR Hist Auto	Higher	284, 0.054, SW
O125	THOMPSON ANNA MRS	341 E QUEEN	EDR Hist Cleaner	Lower	305, 0.058, WNW
T126	CVS PHARMACY #9578	3120 IMPERIAL HIGHWA	RCRA-LQG	Lower	307, 0.058, WNW
U127	LOS ANGELES AIRPORT	25R S LOCUST ST	UST	Lower	307, 0.058, WNW
V128	FUJITA CORPORATION	230 LA BREA AVE. N.	LUST	Lower	312, 0.059, NW
T129	THE NEW WORLD JEWEL	170 S LABREA AVE	RCRA-SQG, FINDS, ECHO, HAZNET	Lower	318, 0.060, WNW
130	CVS PHARMACY #8837	222 NORTH MARKET STR	RCRA-LQG	Higher	319, 0.060, NW
S131	UNION OIL SERVICE	220 N LA BREA AVE	EDR Hist Auto	Lower	325, 0.062, NW
W132	MTA	317 FLORENCE AVE E	LUST	Lower	330, 0.062, NW
W133	LA COUNTY METROPOLIT	317 E FLORENCE AVE	UST	Lower	330, 0.062, NW
U134	GINTER M G	424 E QUEEN	EDR Hist Cleaner	Lower	334, 0.063, WNW
Q135	DELUXE CLEANERS & DY	104 S LA BREA AVE	EDR Hist Cleaner	Lower	347, 0.066, WNW
S136	LONG E W	208 N LA BREA	EDR Hist Auto	Lower	354, 0.067, NW
S137	BUFFINGTON MOTORS	200 N LABREA AVE	RCRA-SQG, FINDS, ECHO	Lower	358, 0.068, WNW
S138	FORMERLY JIM LYNCH C	200 N LA BREA	CA FID UST	Lower	358, 0.068, WNW
S139	INGLEWOOD REDEVELOPM	200 N LA BREA AVE	UST, LOS ANGELES CO. HMS	Lower	358, 0.068, WNW
U140	EMPTY LOT	111 N LOCUST ST	UST	Lower	368, 0.070, NW
U141	SENIOR CENTER SITE	111 N LOCUST ST	UST	Lower	368, 0.070, NW
V142	WALGREENS #6413	230 N LA BREA AVE	RCRA-CESQG	Lower	372, 0.070, NW
S143	RPM CLEANERS	212 E REGENT	EDR Hist Cleaner	Lower	380, 0.072, WNW
X144	GRAY'S LAUNDERALL	146 1/2 N LA BREA AV	EDR Hist Cleaner	Lower	383, 0.073, WNW
Y145	INDIA RUG CLEANERS	253 N LA BREA AVE	EDR Hist Cleaner	Lower	401, 0.076, NW
T146	DURYER'S SHELL SERVI	201 S LA BREA	EDR Hist Auto	Lower	427, 0.081, WNW
Y147	BUSY BEE QUICK SERVI	106 W FLORENCE AVE	EDR Hist Auto	Lower	434, 0.082, NW
R148	WEARING E C	304 NUTWOOD	EDR Hist Auto	Lower	452, 0.086, West
Y149	ANTHONY'S PAINT AND B	259 N LA BREA	RCRA-SQG	Lower	465, 0.088, NW
W150	HONGS SHELL SERVICE	330 E FLORENCE AVE	EDR Hist Auto	Higher	477, 0.090, NW
X151	SOUTHERN CALIFORNIA	111 NORTH LABREA AVE	RCRA NonGen / NLR, FINDS, ECHO	Lower	482, 0.091, WNW
V152	KLEIN C W	250 N LA BREA AV	EDR Hist Auto	Lower	488, 0.092, NW
Z153	PRO LAB	300 S MARKET ST	RCRA-SQG	Lower	489, 0.093, West
Z154	FOTJCH JAMLB RP	300 S MARKET ST	EDR Hist Auto	Lower	489, 0.093, West
Z155	PROLAB 1 HOUR PHOTO	300 S MARKET ST	RCRA-SQG, FINDS, ECHO	Lower	489, 0.093, West
Z156	MODE CLEANERS & DYER	300 S MARKET	EDR Hist Cleaner	Lower	489, 0.093, West

MAPPED SITES SUMMARY

Target Property Address:
 MANCHESTER BLVD/PRAIRIE AVE
 INGLEWOOD, CA 90301

Click on Map ID to see full detail.

MAP ID	SITE NAME	ADDRESS	DATABASE ACRONYMS	RELATIVE ELEVATION	DIST (ft. & mi.) DIRECTION
T157	CONCORD CLEANERS	113 E MANCHESTER BLV	EDR Hist Cleaner	Lower	499, 0.095, WNW
T158	FAMILY CLEANERS	113 E MANCHESTER	FINDS, ECHO, DRYCLEANERS	Lower	499, 0.095, WNW
T159	CONCORD CLEANERS	113 E MANCHESTER	RCRA-SQG	Lower	499, 0.095, WNW
T160	CONCORD CLEANERS, FA	113 E MANCHESTER	DRYCLEANERS	Lower	499, 0.095, WNW
T161	FAMILY CLEANERS, CHO	113 E MANCHESTER	DRYCLEANERS	Lower	499, 0.095, WNW
V162	GARDNER W H	270 N LA BREA AV	EDR Hist Auto	Lower	511, 0.097, NW
AA163	EVER SOFT DRY CLEANER	218 E NUTWOOD ST	EDR Hist Cleaner	Lower	516, 0.098, West
AA164	EVERSOFT DRY CLEANER	218 E NUTWOOD ST	DRYCLEANERS	Lower	516, 0.098, West
AA165	EVERSOFT DRY CLEANER	218 E NUTWOOD AVE	DRYCLEANERS	Lower	516, 0.098, West
AB166	SPARLING BUICK	217 N LA BREA AVE	SWEEPS UST, HAZNET, LOS ANGELES CO. HMS	Lower	530, 0.100, WNW
AB167	SPARLING G F	217 N LA BREA AV	EDR Hist Auto	Lower	530, 0.100, WNW
168	AMERICAN AUTOMOTIVE	4055 W CENTURY BLVD	EDR Hist Auto	Lower	532, 0.101, South
T169	WOWSJ MART	145 E MANCHESTER BLV	RCRA NonGen / NLR, FINDS, ECHO	Lower	546, 0.103, WNW
T170	UNION OIL SERVICE ST	145 E MANCHESTER BLV	HIST UST	Lower	546, 0.103, WNW
T171	SAMHANS MART VALERO	145 E MANCHESTER BLV	SWEEPS UST, HIST UST, LOS ANGELES CO. HMS	Lower	546, 0.103, WNW
T172	DICKS UNION SERVICE	145 E MANCHESTER	EDR Hist Auto	Lower	546, 0.103, WNW
T173	LIM'S TEXACO	145 E MANCHESTER BLV	UST, LOS ANGELES CO. HMS	Lower	546, 0.103, WNW
174	DELKAY PLASTICS CORP	200 E BEACH AVE	SEMS-ARCHIVE	Lower	565, 0.107, NW
Z175	WALKER O B	320 S MARKET	EDR Hist Auto	Lower	575, 0.109, West
AA176	PACIFIC BELL IGWDCA0	301 S LA BREA AVE	UST, SWEEPS UST, LOS ANGELES CO. HMS	Lower	588, 0.111, West
AA177	PACIFIC BELL	301 S LA BREA	RCRA-SQG, HIST UST, FINDS, ECHO, EMI, HAZNET	Lower	588, 0.111, West
AA178	PACIFIC BELL (A2-104	301 S LABREA	HIST UST	Lower	588, 0.111, West
AA179	J P CLEANERS, JOSE D	253 S LA BREA AVE	DRYCLEANERS	Lower	595, 0.113, West
AA180	PARK LANE CLEANERS	253 S LA BREA	DRYCLEANERS	Lower	595, 0.113, West
AA181	PARK LANE CLEANERS	253 S LA BREA AVE	DRYCLEANERS	Lower	595, 0.113, West
AA182	JP CLEANERS	253 S LA BREA AVE	DRYCLEANERS	Lower	595, 0.113, West
AA183	JB CLEANERS	253 S LA BREA AVE	EDR Hist Cleaner	Lower	595, 0.113, West
AC184	THE FORUM	3900 MANCHESTER BLVD	LUST	Lower	617, 0.117, SE
AC185	GREAT WESTERN FORUM	3900 W MANCHESTER BL	UST, LOS ANGELES CO. HMS	Lower	617, 0.117, SE
AC186	CALIFORNIA SPORTS IN	3900 W MANCHESTER BL	LUST, SWEEPS UST, CA FID UST, EMI, HIST CORTESE,...	Lower	617, 0.117, SE
Z187	DAGGETT H A	310 S MARKET LN	EDR Hist Auto	Lower	620, 0.117, West
188	NEMOY JACOB	104 E QUEEN	EDR Hist Cleaner	Lower	624, 0.118, WNW
Z189	FETSCH L N	312 S MARKET	EDR Hist Cleaner	Lower	625, 0.118, West
AD190	DELGADOS AUTOMOTIVE	300 N LA BREA	RCRA-SQG, HAULERS, FINDS, ECHO, HAZNET	Lower	647, 0.123, NW
AD191	DELGADOS AUTOMOTIVE	300 N LA BREA	EDR Hist Auto	Lower	647, 0.123, NW
Z192	PITSTOP AUTO REPAIR	309 E HILLCREST BLVD	EDR Hist Auto	Lower	648, 0.123, West
AE193	DUKES AUTOMOTIVE SER	10223 S PRAIRIE AVE	EDR Hist Auto	Lower	654, 0.124, South
AE194	NONE	10223 S PRAIRIE	SWEEPS UST, HIST UST	Lower	654, 0.124, South
Z195	FETSCH L N	324 S MARKET	EDR Hist Cleaner	Lower	657, 0.124, West

MAPPED SITES SUMMARY

Target Property Address:
 MANCHESTER BLVD/PRAIRIE AVE
 INGLEWOOD, CA 90301

Click on Map ID to see full detail.

MAP ID	SITE NAME	ADDRESS	DATABASE ACRONYMS	RELATIVE ELEVATION	DIST (ft. & mi.) DIRECTION
AF196	UNOCAL #1923	145 MANCHESTER BLVD	LUST, HIST CORTESE	Lower	686, 0.130, WNW
AA197	SPARKLING CLEANERS	320 S LA BREA AVE	CA FID UST, DRYCLEANERS, EMI, LOS ANGELES CO. HMS	Lower	692, 0.131, West
198	USPS HILLCREST STATI	300 E HILLCREST BLVD	RCRA-SQG, FINDS, ECHO, HAZNET	Lower	743, 0.141, West
AB199	INGLEWOOD COURTS	1 E REGENT ST	HIST UST	Lower	774, 0.147, WNW
AG200	HALLMARK MOTORS INC	124 W BEACH	RCRA-SQG, FINDS, ECHO	Lower	783, 0.148, NW
AG201	AIRPORT GROUND TRANS	124 W BEACH AVE SEC	RCRA-SQG, FINDS	Lower	783, 0.148, NW
AD202	DICKS AUTO REPAIR	311 N LA BREA AVE	RCRA-SQG, FINDS, ECHO	Lower	786, 0.149, NW
AG203	B AND H TOW	150 W IVY	RCRA-SQG, FINDS, ECHO	Lower	855, 0.162, NW
AG204	B AND H INGLEWOOD TO	150 W IVY	HIST UST	Lower	855, 0.162, NW
AD205	INGLEWOOD CAR WASH	320 N LA BREA AVE	LUST, SWEEPS UST, HIST UST, HIST CORTESE, LOS...	Lower	891, 0.169, NW
AD206	INGLEWOOD CAR WASH	320 LA BREA AVE N	LUST	Lower	891, 0.169, NW
AF207	INGLEWOOD CITY CS	1 MANCHESTER BOULEVA	SWEEPS UST, EMI, ENF, CIWQS	Lower	895, 0.170, WNW
AF208	CITY OF INGLEWOOD-CI	1 W MANCHESTER BLVD	UST	Lower	895, 0.170, WNW
AF209	CITY HALL	ONE MANCHESTER BOULE	HIST UST	Lower	895, 0.170, WNW
AF210	INGLEWOOD HIGH SCHOO	231 S GREVILLEA AVE	RCRA-SQG, ENVIROSTOR, SCH, FINDS, ECHO	Lower	916, 0.173, West
211	CROZIER MIDDLE SCHOO	151 NORTH GREVILLEA	ENVIROSTOR, SCH	Lower	945, 0.179, WNW
AH212	THE FORUM	3900 WEST MANCHESTER	HIST UST	Higher	987, 0.187, East
AH213	THE FORUM	3900 W MANCHESTER BL	HIST UST	Higher	987, 0.187, East
AH214	THE FORUM	3900 WEST MANCHESTER	HIST UST	Higher	987, 0.187, East
AH215	THE FORUM	3900 W MANCHESTER BL	HIST UST	Higher	987, 0.187, East
AI216	QUALITY BUSINESS MAC	233 E HILCREST BLVD	RCRA-SQG, FINDS, ECHO	Lower	1024, 0.194, West
AJ217	MAINTENANCE DEPARTME	416 EDGEWOOD ST	HIST UST	Lower	1057, 0.200, NW
AJ218	INGLEWOOD USD MAINTE	416 N EDGEWOOD ST	HIST UST, HAZNET	Lower	1057, 0.200, NW
219	SUPREME PLATING	330 E BEACH AVE	RCRA-SQG, ENVIROSTOR, FINDS, ECHO	Lower	1097, 0.208, NNW
220	LA COUNTY METROPOLIT	441 E FLORENCE AVE	UST	Higher	1123, 0.213, NNW
AK221	CENTINELA HOSPITAL M	555 E HARDY ST	UST	Lower	1166, 0.221, SSW
AK222	CENTINELA HOSPITAL M	555 E. HARDY STREET	RCRA-LQG, SWEEPS UST, HIST UST, EMI, NPDES, CIWQS	Lower	1166, 0.221, SSW
AL223	ARCO #9645/ FORMER T	4130 CENTURY BLVD W	LUST, HIST CORTESE	Lower	1166, 0.221, SSW
AL224	THRIFTY OIL CO #251	4130 W CENTURY BLVD	SWEEPS UST, CA FID UST, HAZNET, LOS ANGELES CO....	Lower	1196, 0.227, SSW
AL225	ARCO FACILITY NO 096	4130 W CENTURY BLVD	RCRA-SQG, FINDS, ECHO	Lower	1196, 0.227, SSW
AL226	ARCO STN 251	4130 W CENTURY BLVD	HIST UST	Lower	1196, 0.227, SSW
AL227	ARCO PRODUCTS #09645	4130 W CENTURY BLVD	UST, LOS ANGELES CO. HMS	Lower	1196, 0.227, SSW
AI228	ZIONS FIRST NATIONAL	425 S MARKET ST	RCRA-SQG, FINDS, ECHO, HAZNET	Lower	1208, 0.229, WSW
229	MOBIL #11-GJ4	1007 LA BREA	HIST CORTESE	Lower	1233, 0.234, SW
AL230	UNOCAL SS # 6370	4160 W CENTURY BLVD	SWEEPS UST	Lower	1236, 0.234, SSW
231	COATINGS COMPOSITES	10105 DOTY AVE	RCRA-SQG, FINDS, ECHO, HAZNET	Lower	1246, 0.236, SSE
AM232	WHALEN ELEMENTARY SC	104TH STREET/105TH S	ENVIROSTOR, SCH	Lower	1326, 0.251, South
AN233	CITY SERVICE CENTER	222 W BEACH AVE	SWF/LF, HIST UST	Lower	1346, 0.255, NW
234	SS #23552	435 LA BREA AVE N	LUST, HIST CORTESE	Lower	1405, 0.266, NW

MAPPED SITES SUMMARY

Target Property Address:
 MANCHESTER BLVD/PRAIRIE AVE
 INGLEWOOD, CA 90301

Click on Map ID to see full detail.

MAP ID	SITE NAME	ADDRESS	DATABASE ACRONYMS	RELATIVE ELEVATION	DIST (ft. & mi.) DIRECTION
235	BUFFINGTON MOTORS	440 MARKET ST N	LUST, HIST CORTESE	Lower	1430, 0.271, NW
AM236	ROCKVIEW DAIRY FACIL	10411 PRAIRIE AVE	LUST, HIST CORTESE	Lower	1441, 0.273, South
AN237	CITY OF INGLEWOOD MA	222 BEACH AVE W	SWF/LF, LUST, HIST CORTESE	Lower	1462, 0.277, NW
AO238	CENTINELA HOSPITAL M	622 LA BREA AVE N	LUST, HIST CORTESE	Lower	1869, 0.354, WSW
239	HAWTHORNE DANIEL FRE	333 N PRAIRIE AVE	LUST, UST, SWEEPS UST, HIST UST, RCRA NonGen /...	Higher	1921, 0.364, North
240	RAMAR INDUSTRIES	426 EAST 99TH STREET	LUST	Lower	1925, 0.365, SSW
AO241	AIRLINE COACH SERVIC	636 SOUTH LA BREA AV	LUST	Lower	1976, 0.374, WSW
AP242	CAL NATIONAL GUARD A	111 GROSVENOR ST	LUST, SWEEPS UST	Lower	2027, 0.384, NW
AP243	OMS #9	111 GROSVENOR ST	RCRA-SQG, LUST, FINDS, ECHO, HIST CORTESE	Lower	2027, 0.384, NW
244	BIEBER FLOURESCENT L	3666 W 102ND ST	SEMS-ARCHIVE	Lower	2074, 0.393, SSE
AQ245	FAITHFUL CENTRAL BAP	321 EUCALYPTUS	CPS-SLIC	Lower	2218, 0.420, WNW
AR246	CHEVRON #9-3829	303 MANCHESTER BLVD	LUST, HIST CORTESE, LOS ANGELES CO. HMS	Lower	2277, 0.431, West
AQ247	TRINITY BUILDING - E	301 WEST FLORENCE AV	CPS-SLIC	Lower	2300, 0.436, WNW
248	INGLEWOOD TOYOTA	700 S LA BREA AVE	RCRA-SQG, LUST, SWEEPS UST, HIST UST, CA FID UST,...	Lower	2468, 0.467, SW
249	ALLRIGHT SELF STORAG	808 LA BREA AVE	LUST, SWEEPS UST, HIST CORTESE	Lower	2501, 0.474, SW
AS250	TRINITY BUILDING - W	401 FLORENCE	CPS-SLIC	Lower	2502, 0.474, WNW
AS251	TRINITY BUILDING - W	401 W. FLORENCE AVE	CPS-SLIC	Lower	2502, 0.474, WNW
AT252	LINCOLN DISCOUNT TIR	868 S LA BREA AVE	LUST, SWEEPS UST, LOS ANGELES CO. HMS	Lower	2512, 0.476, SW
AT253	LINCOLN DISCOUNT TIR	868 LA BREA	HIST UST, HIST CORTESE	Lower	2512, 0.476, SW
254	MILLER 1994 FAMILY T	1140 LA BREA AVE S	LUST	Lower	2530, 0.479, SSW
255	RG SIMMONS ESTATE	400 W. BEACH BLVD.	SWF/LF	Lower	2547, 0.482, NW
AR256	7-11 #24142	345 MANCHESTER BLVD	LUST, HIST CORTESE	Lower	2558, 0.484, West
257	HUDNALL ELEMENTARY S	308-318 W. MANCHESTE	ENVIROSTOR, SCH	Lower	2612, 0.495, West
AU258	SO CAL GAS/INGLEWOOD	700 WARREN LANE	EDR MGP	Lower	2737, 0.518, North
AU259	SO CAL GAS/INGLEWOOD	700 WARREN LANE	ENVIROSTOR, VCP, CHMIRS	Lower	2737, 0.518, North
260	METAL TREATERS	414 W FLORENCE AVE	RCRA-SQG, ENVIROSTOR, HIST UST, FINDS, ECHO,...	Lower	3134, 0.594, WNW
261	INGLEWOOD PROPERTY/E	300 WEST HYDE PARK B	ENVIROSTOR	Lower	3415, 0.647, NW
262	JEFFERSON ELEMENTARY	CONDON AVENUE/FIRMON	ENVIROSTOR, SCH	Lower	3908, 0.740, SW
263	PAYNE ELEMENTARY SCH	215 WEST 94TH STREET	ENVIROSTOR, SCH	Lower	3922, 0.743, SW
264	HIGHLAND ELEMENTARY	430 VENICE WAY	ENVIROSTOR, SCH	Lower	4075, 0.772, NW
265	CENTINELA ELEMENTARY	1123 MARLBOROUGH AVE	ENVIROSTOR, SCH	Higher	4329, 0.820, North
266	PCSD 111TH & FREEMAN	11044 AND 11111 SOUT	ENVIROSTOR, SCH	Lower	4364, 0.827, South
267	LENNOX ELEMENTARY /V	11036 HAWTHORNE BOUL	ENVIROSTOR, SCH	Lower	4445, 0.842, SSW
AV268	JEFFERSON ELEMENTARY	CONDON AVENUE/CENTUR	ENVIROSTOR, SCH, LOS ANGELES CO. HMS	Lower	4670, 0.884, SW
AV269	JEFFERSON ELEMENTARY	10322 CONDON AVENUE	ENVIROSTOR, LUST, SCH, NPDES, CIWQS	Lower	4670, 0.884, SW
270	OAK STREET ELEMENTAR	633 S. OAK STREET	ENVIROSTOR	Lower	4735, 0.897, WSW

EXECUTIVE SUMMARY

TARGET PROPERTY SEARCH RESULTS

The target property was not listed in any of the databases searched by EDR.

DATABASES WITH NO MAPPED SITES

No mapped sites were found in EDR's search of available ("reasonably ascertainable ") government records either on the target property or within the search radius around the target property for the following databases:

STANDARD ENVIRONMENTAL RECORDS

Federal NPL site list

NPL..... National Priority List
Proposed NPL..... Proposed National Priority List Sites
NPL LIENS..... Federal Superfund Liens

Federal Delisted NPL site list

Delisted NPL..... National Priority List Deletions

Federal CERCLIS list

FEDERAL FACILITY..... Federal Facility Site Information listing
SEMS..... Superfund Enterprise Management System

Federal RCRA CORRACTS facilities list

CORRACTS..... Corrective Action Report

Federal RCRA non-CORRACTS TSD facilities list

RCRA-TSDF..... RCRA - Treatment, Storage and Disposal

Federal institutional controls / engineering controls registries

LUCIS..... Land Use Control Information System
US ENG CONTROLS..... Engineering Controls Sites List
US INST CONTROL..... Sites with Institutional Controls

Federal ERNS list

ERNS..... Emergency Response Notification System

State- and tribal - equivalent NPL

RESPONSE..... State Response Sites

State and tribal leaking storage tank lists

INDIAN LUST..... Leaking Underground Storage Tanks on Indian Land

EXECUTIVE SUMMARY

State and tribal registered storage tank lists

FEMA UST..... Underground Storage Tank Listing
AST..... Aboveground Petroleum Storage Tank Facilities
INDIAN UST..... Underground Storage Tanks on Indian Land

State and tribal voluntary cleanup sites

VCP..... Voluntary Cleanup Program Properties
INDIAN VCP..... Voluntary Cleanup Priority Listing

ADDITIONAL ENVIRONMENTAL RECORDS

Local Brownfield lists

US BROWNFIELDS..... A Listing of Brownfields Sites

Local Lists of Landfill / Solid Waste Disposal Sites

WMUDS/SWAT..... Waste Management Unit Database
SWRCY..... Recycler Database
HAULERS..... Registered Waste Tire Haulers Listing
INDIAN ODI..... Report on the Status of Open Dumps on Indian Lands
ODI..... Open Dump Inventory
DEBRIS REGION 9..... Torres Martinez Reservation Illegal Dump Site Locations
IHS OPEN DUMPS..... Open Dumps on Indian Land

Local Lists of Hazardous waste / Contaminated Sites

AOCONCERN..... San Gabriel Valley Areas of Concern
US HIST CDL..... Delisted National Clandestine Laboratory Register
HIST Cal-Sites..... Historical Calsites Database
CDL..... Clandestine Drug Labs
Toxic Pits..... Toxic Pits Cleanup Act Sites
US CDL..... National Clandestine Laboratory Register
CERS HAZ WASTE..... CERS HAZ WASTE

Local Lists of Registered Storage Tanks

CERS TANKS..... California Environmental Reporting System (CERS) Tanks

Local Land Records

LIENS..... Environmental Liens Listing
LIENS 2..... CERCLA Lien Information
DEED..... Deed Restriction Listing

Records of Emergency Release Reports

HMIRS..... Hazardous Materials Information Reporting System
LDS..... Land Disposal Sites Listing
MCS..... Military Cleanup Sites Listing
SPILLS 90..... SPILLS 90 data from FirstSearch

EXECUTIVE SUMMARY

Other Ascertainable Records

FUDS.....	Formerly Used Defense Sites
DOD.....	Department of Defense Sites
SCRD DRYCLEANERS.....	State Coalition for Remediation of Drycleaners Listing
US FIN ASSUR.....	Financial Assurance Information
EPA WATCH LIST.....	EPA WATCH LIST
2020 COR ACTION.....	2020 Corrective Action Program List
TSCA.....	Toxic Substances Control Act
TRIS.....	Toxic Chemical Release Inventory System
SSTS.....	Section 7 Tracking Systems
ROD.....	Records Of Decision
RMP.....	Risk Management Plans
RAATS.....	RCRA Administrative Action Tracking System
PRP.....	Potentially Responsible Parties
PADS.....	PCB Activity Database System
MLTS.....	Material Licensing Tracking System
COAL ASH DOE.....	Steam-Electric Plant Operation Data
COAL ASH EPA.....	Coal Combustion Residues Surface Impoundments List
PCB TRANSFORMER.....	PCB Transformer Registration Database
RADINFO.....	Radiation Information Database
DOT OPS.....	Incident and Accident Data
CONSENT.....	Superfund (CERCLA) Consent Decrees
INDIAN RESERV.....	Indian Reservations
FUSRAP.....	Formerly Utilized Sites Remedial Action Program
UMTRA.....	Uranium Mill Tailings Sites
LEAD SMELTERS.....	Lead Smelter Sites
US MINES.....	Mines Master Index File
ABANDONED MINES.....	Abandoned Mines
DOCKET HWC.....	Hazardous Waste Compliance Docket Listing
UXO.....	Unexploded Ordnance Sites
FUELS PROGRAM.....	EPA Fuels Program Registered Listing
CA BOND EXP. PLAN.....	Bond Expenditure Plan
Cortese.....	"Cortese" Hazardous Waste & Substances Sites List
CUPA Listings.....	CUPA Resources List
Financial Assurance.....	Financial Assurance Information Listing
ICE.....	ICE
HWP.....	EnviroStor Permitted Facilities Listing
HWT.....	Registered Hazardous Waste Transporter Database
MINES.....	Mines Site Location Listing
MWMP.....	Medical Waste Management Program Listing
PEST LIC.....	Pesticide Regulation Licenses Listing
PROC.....	Certified Processors Database
Notify 65.....	Proposition 65 Records
LA Co. Site Mitigation.....	Site Mitigation List
UIC.....	UIC Listing
WASTEWATER PITS.....	Oil Wastewater Pits Listing
WIP.....	Well Investigation Program Case List
NON-CASE INFO.....	NON-CASE INFO (GEOTRACKER)
MILITARY PRIV SITES.....	MILITARY PRIV SITES (GEOTRACKER)
CERS.....	CERS
PROJECT.....	PROJECT (GEOTRACKER)
OTHER OIL GAS.....	OTHER OIL & GAS (GEOTRACKER)
UIC GEO.....	UIC GEO (GEOTRACKER)

EXECUTIVE SUMMARY

PROD WATER PONDS..... PROD WATER PONDS (GEOTRACKER)
WELL STIM PROJ..... Well Stimulation Project (GEOTRACKER)
SAMPLING POINT..... SAMPLING POINT (GEOTRACKER)

EDR RECOVERED GOVERNMENT ARCHIVES

Exclusive Recovered Govt. Archives

RGA LF..... Recovered Government Archive Solid Waste Facilities List
RGA LUST..... Recovered Government Archive Leaking Underground Storage Tank

SURROUNDING SITES: SEARCH RESULTS

Surrounding sites were identified in the following databases.

Elevations have been determined from the USGS Digital Elevation Model and should be evaluated on a relative (not an absolute) basis. Relative elevation information between sites of close proximity should be field verified. Sites with an elevation equal to or higher than the target property have been differentiated below from sites with an elevation lower than the target property. Page numbers and map identification numbers refer to the EDR Radius Map report where detailed data on individual sites can be reviewed.

Sites listed in ***bold italics*** are in multiple databases.

Unmappable (orphan) sites are not considered in the foregoing analysis.

STANDARD ENVIRONMENTAL RECORDS

Federal CERCLIS NFRAP site list

SEMS-ARCHIVE: SEMS-ARCHIVE (Superfund Enterprise Management System Archive) tracks sites that have no further interest under the Federal Superfund Program based on available information. The list was formerly known as the CERCLIS-NFRAP, renamed to SEMS ARCHIVE by the EPA in 2015. EPA may perform a minimal level of assessment work at a site while it is archived if site conditions change and/or new information becomes available. Archived sites have been removed and archived from the inventory of SEMS sites. Archived status indicates that, to the best of EPA's knowledge, assessment at a site has been completed and that EPA has determined no further steps will be taken to list the site on the National Priorities List (NPL), unless information indicates this decision was not appropriate or other considerations require a recommendation for listing at a later time. The decision does not necessarily mean that there is no hazard associated with a given site; it only means that, based upon available information, the location is not judged to be potential NPL site.

A review of the SEMS-ARCHIVE list, as provided by EDR, and dated 01/09/2018 has revealed that there are 2 SEMS-ARCHIVE sites within approximately 0.5 miles of the target property.

<u>Lower Elevation</u>	<u>Address</u>	<u>Direction / Distance</u>	<u>Map ID</u>	<u>Page</u>
DELKAY PLASTICS CORP	200 E BEACH AVE	NW 0 - 1/8 (0.107 mi.)	174	190
BIEBER FLOURESCENT L	3666 W 102ND ST	SSE 1/4 - 1/2 (0.393 mi.)	244	326

EXECUTIVE SUMMARY

Federal RCRA generators list

RCRA-LQG: RCRAInfo is EPA's comprehensive information system, providing access to data supporting the Resource Conservation and Recovery Act (RCRA) of 1976 and the Hazardous and Solid Waste Amendments (HSWA) of 1984. The database includes selective information on sites which generate, transport, store, treat and/or dispose of hazardous waste as defined by the Resource Conservation and Recovery Act (RCRA). Large quantity generators (LQGs) generate over 1,000 kilograms (kg) of hazardous waste, or over 1 kg of acutely hazardous waste per month.

A review of the RCRA-LQG list, as provided by EDR, and dated 12/11/2017 has revealed that there are 7 RCRA-LQG sites within approximately 0.25 miles of the target property.

<u>Equal/Higher Elevation</u>	<u>Address</u>	<u>Direction / Distance</u>	<u>Map ID</u>	<u>Page</u>
CVS PHARMACY #8837	222 NORTH MARKET STR	NW 0 - 1/8 (0.060 mi.)	130	150
<u>Lower Elevation</u>	<u>Address</u>	<u>Direction / Distance</u>	<u>Map ID</u>	<u>Page</u>
HOLLYWOOD PARK RACET	1050 SOUTH PRAIRIE A	0 - 1/8 (0.000 mi.)	G26	30
HOLLYWOOD PARK RACET	1050 SOUTH PRAIRIE A	0 - 1/8 (0.000 mi.)	G58	87
PINCAY RE LLC	600 S PRAIRIE	S 0 - 1/8 (0.006 mi.)	N85	114
CHEVRON 206907	4015 W CENTURY BLVD.	S 0 - 1/8 (0.024 mi.)	I107	130
CVS PHARMACY #9578	3120 IMPERIAL HIGHWA	WNW 0 - 1/8 (0.058 mi.)	T126	141
CENTINELA HOSPITAL M	555 E. HARDY STREET	SSW 1/8 - 1/4 (0.221 mi.)	AK222	260

RCRA-SQG: RCRAInfo is EPA's comprehensive information system, providing access to data supporting the Resource Conservation and Recovery Act (RCRA) of 1976 and the Hazardous and Solid Waste Amendments (HSWA) of 1984. The database includes selective information on sites which generate, transport, store, treat and/or dispose of hazardous waste as defined by the Resource Conservation and Recovery Act (RCRA). Small quantity generators (SQGs) generate between 100 kg and 1,000 kg of hazardous waste per month.

A review of the RCRA-SQG list, as provided by EDR, and dated 12/11/2017 has revealed that there are 25 RCRA-SQG sites within approximately 0.25 miles of the target property.

<u>Lower Elevation</u>	<u>Address</u>	<u>Direction / Distance</u>	<u>Map ID</u>	<u>Page</u>
APPLE ONE HOUR PHOTO	228 N MARKET ST	0 - 1/8 (0.000 mi.)	A5	9
CARRIAGE CLEANERS	246 N MARKET BLVD	0 - 1/8 (0.000 mi.)	A8	13
THE NEW WORLD	155 SO MARKET ST	0 - 1/8 (0.000 mi.)	F20	23
HI TECH CLEANERS	911 S PRAIRISE	0 - 1/8 (0.000 mi.)	J39	61
VONS 502	500 E MANCHESTER BLV	WNW 0 - 1/8 (0.008 mi.)	D91	119
DIAGNOSTIC IMAGING C	110 S LA BREA AVE ST	WNW 0 - 1/8 (0.032 mi.)	Q112	134
THE NEW WORLD JEWEL	170 S LABREA AVE	WNW 0 - 1/8 (0.060 mi.)	T129	148
BUFFINGTON MOTORS	200 N LABREA AVE	WNW 0 - 1/8 (0.068 mi.)	S137	162
ANTHONY'S PAINT AND B	259 N LA BREA	NW 0 - 1/8 (0.088 mi.)	Y149	170
PRO LAB	300 S MARKET ST	W 0 - 1/8 (0.093 mi.)	Z153	174
PROLAB 1 HOUR PHOTO	300 S MARKET ST	W 0 - 1/8 (0.093 mi.)	Z155	175
CONCORD CLEANERS	113 E MANCHESTER	WNW 0 - 1/8 (0.095 mi.)	T159	179
PACIFIC BELL	301 S LA BREA	W 0 - 1/8 (0.111 mi.)	AA177	192
DELGADOS AUTOMOTIVE	300 N LA BREA	NW 0 - 1/8 (0.123 mi.)	AD190	210
USPS HILLCREST STATI	300 E HILLCREST BLVD	W 1/8 - 1/4 (0.141 mi.)	198	222
HALLMARK MOTORS INC	124 W BEACH	NW 1/8 - 1/4 (0.148 mi.)	AG200	225
AIRPORT GROUND TRANS	124 W BEACH AVE SEC	NW 1/8 - 1/4 (0.148 mi.)	AG201	227
DICKS AUTO REPAIR	311 N LA BREA AVE	NW 1/8 - 1/4 (0.149 mi.)	AD202	228
B AND H TOW	150 W IVY	NW 1/8 - 1/4 (0.162 mi.)	AG203	230
INGLEWOOD HIGH SCHOO	231 S GREVILLEA AVE	W 1/8 - 1/4 (0.173 mi.)	AF210	241
QUALITY BUSINESS MAC	233 E HILLCREST BLVD	W 1/8 - 1/4 (0.194 mi.)	AI216	252

EXECUTIVE SUMMARY

<u>Lower Elevation</u>	<u>Address</u>	<u>Direction / Distance</u>	<u>Map ID</u>	<u>Page</u>
SUPREME PLATING	330 E BEACH AVE	NNW 1/8 - 1/4 (0.208 mi.)	219	257
ARGO FACILITY NO 096	4130 W CENTURY BLVD	SSW 1/8 - 1/4 (0.227 mi.)	AL225	276
ZIONS FIRST NATIONAL	425 S MARKET ST	WSW 1/8 - 1/4 (0.229 mi.)	AI228	279
COATINGS COMPOSITES	10105 DOTY AVE	SSE 1/8 - 1/4 (0.236 mi.)	231	283

RCRA-CESQG: RCRAInfo is EPA's comprehensive information system, providing access to data supporting the Resource Conservation and Recovery Act (RCRA) of 1976 and the Hazardous and Solid Waste Amendments (HSWA) of 1984. The database includes selective information on sites which generate, transport, store, treat and/or dispose of hazardous waste as defined by the Resource Conservation and Recovery Act (RCRA). Conditionally exempt small quantity generators (CESQGs) generate less than 100 kg of hazardous waste, or less than 1 kg of acutely hazardous waste per month.

A review of the RCRA-CESQG list, as provided by EDR, and dated 12/11/2017 has revealed that there is 1 RCRA-CESQG site within approximately 0.25 miles of the target property.

<u>Lower Elevation</u>	<u>Address</u>	<u>Direction / Distance</u>	<u>Map ID</u>	<u>Page</u>
WALGREENS #6413	230 N LA BREA AVE	NW 0 - 1/8 (0.070 mi.)	V142	165

State- and tribal - equivalent CERCLIS

ENVIROSTOR: The Department of Toxic Substances Control's (DTSC's) Site Mitigation and Brownfields Reuse Program's (SMBRP's) EnviroStor database identifies sites that have known contamination or sites for which there may be reasons to investigate further. The database includes the following site types: Federal Superfund sites (National Priorities List (NPL)); State Response, including Military Facilities and State Superfund; Voluntary Cleanup; and School sites. EnviroStor provides similar information to the information that was available in CalSites, and provides additional site information, including, but not limited to, identification of formerly-contaminated properties that have been released for reuse, properties where environmental deed restrictions have been recorded to prevent inappropriate land uses, and risk characterization information that is used to assess potential impacts to public health and the environment at contaminated sites.

A review of the ENVIROSTOR list, as provided by EDR, and dated 01/30/2018 has revealed that there are 17 ENVIROSTOR sites within approximately 1 mile of the target property.

<u>Equal/Higher Elevation</u>	<u>Address</u>	<u>Direction / Distance</u>	<u>Map ID</u>	<u>Page</u>
CENTINELA ELEMENTARY Facility Id: 19820038 Status: No Further Action	1123 MARLBOROUGH AVE	N 1/2 - 1 (0.820 mi.)	265	382

<u>Lower Elevation</u>	<u>Address</u>	<u>Direction / Distance</u>	<u>Map ID</u>	<u>Page</u>
INGLEWOOD HIGH SCHOOL Facility Id: 19820102 Status: Inactive - Needs Evaluation	231 S GREVILLEA AVE	W 1/8 - 1/4 (0.173 mi.)	AF210	241
CROZIER MIDDLE SCHOOL Facility Id: 19820101 Status: No Action Required	151 NORTH GREVILLEA	WNW 1/8 - 1/4 (0.179 mi.)	211	246
SUPREME PLATING	330 E BEACH AVE	NNW 1/8 - 1/4 (0.208 mi.)	219	257

EXECUTIVE SUMMARY

Facility Id: 71002464 Status: Refer: Other Agency				
WHALEN ELEMENTARY SC Facility Id: 19880081 Status: No Further Action	104TH STREET/105TH S	S 1/4 - 1/2 (0.251 mi.)	AM232	287
HUDNALL ELEMENTARY S Facility Id: 19550029 Status: Certified	308-318 W. MANCHESTE	W 1/4 - 1/2 (0.495 mi.)	257	352
SO CAL GAS/INGLEWOOD Facility Id: 19490226 Status: Certified	700 WARREN LANE	N 1/2 - 1 (0.518 mi.)	AU259	358
METAL TREATERS Facility Id: 71002994 Status: Refer: Other Agency	414 W FLORENCE AVE	WNW 1/2 - 1 (0.594 mi.)	260	364
INGLEWOOD PROPERTY/E Facility Id: 19000038 Status: Refer: 1248 Local Agency	300 WEST HYDE PARK B	NW 1/2 - 1 (0.647 mi.)	261	369
JEFFERSON ELEMENTARY Facility Id: 19880080 Status: No Further Action	CONDON AVENUE/FIRMON	SW 1/2 - 1 (0.740 mi.)	262	371
PAYNE ELEMENTARY SCH Facility Id: 60000005 Status: No Action Required	215 WEST 94TH STREET	SW 1/2 - 1 (0.743 mi.)	263	373
HIGHLAND ELEMENTARY Facility Id: 19880047 Status: No Further Action	430 VENICE WAY	NW 1/2 - 1 (0.772 mi.)	264	376
PCSD 111TH & FREEMAN Facility Id: 60000628 Status: No Further Action	11044 AND 11111 SOUT	S 1/2 - 1 (0.827 mi.)	266	385
LENNOX ELEMENTARY /V Facility Id: 19540001 Status: No Action Required	11036 HAWTHORNE BOUL	SSW 1/2 - 1 (0.842 mi.)	267	387
JEFFERSON ELEMENTARY Facility Id: 60000033 Status: Inactive - Withdrawn	CONDON AVENUE/CENTUR	SW 1/2 - 1 (0.884 mi.)	AV268	390
JEFFERSON ELEMENTARY Facility Id: 60000695 Status: Inactive - Withdrawn	10322 CONDON AVENUE	SW 1/2 - 1 (0.884 mi.)	AV269	393
OAK STREET ELEMENTAR Facility Id: 60001399 Status: No Further Action	633 S. OAK STREET	WSW 1/2 - 1 (0.897 mi.)	270	400

State and tribal landfill and/or solid waste disposal site lists

SWF/LF: The Solid Waste Facilities/Landfill Sites records typically contain an inventory of solid waste disposal facilities or landfills in a particular state. The data come from the Integrated Waste Management Board's Solid Waste Information System (SWIS) database.

A review of the SWF/LF list, as provided by EDR, has revealed that there are 3 SWF/LF sites within

EXECUTIVE SUMMARY

approximately 0.5 miles of the target property.

<u>Lower Elevation</u>	<u>Address</u>	<u>Direction / Distance</u>	<u>Map ID</u>	<u>Page</u>
CITY SERVICE CENTER Database: LOS ANGELES CO. LF, Date of Government Version: 01/16/2018 Site ID: 1787 Status: Active	222 W BEACH AVE	NW 1/4 - 1/2 (0.255 mi.)	AN233	290
CITY OF INGLEWOOD MA Database: SWF/LF (SWIS), Date of Government Version: 02/12/2018 Facility ID: 19-AA-0067 Operational Status: Active Regulation Status: Permitted	222 BEACH AVE W	NW 1/4 - 1/2 (0.277 mi.)	AN237	299
RG SIMMONS ESTATE Database: SWF/LF (SWIS), Date of Government Version: 02/12/2018 Facility ID: 19-AA-5215 Operational Status: Closed Regulation Status: To Be Determined	400 W. BEACH BLVD.	NW 1/4 - 1/2 (0.482 mi.)	255	349

State and tribal leaking storage tank lists

LUST: Leaking Underground Storage Tank (LUST) Sites included in GeoTracker. GeoTracker is the Water Boards data management system for sites that impact, or have the potential to impact, water quality in California, with emphasis on groundwater.

A review of the LUST list, as provided by EDR, has revealed that there are 28 LUST sites within approximately 0.5 miles of the target property.

<u>Equal/Higher Elevation</u>	<u>Address</u>	<u>Direction / Distance</u>	<u>Map ID</u>	<u>Page</u>
HAWTHORNE DANIEL FRE Database: LUST REG 4, Date of Government Version: 09/07/2004 Database: LUST, Date of Government Version: 03/12/2018 Status: Completed - Case Closed Facility Id: R-11626 Status: Case Closed Global Id: T10000000148 Global Id: T10000000147 Global Id: T0603705057 Global ID: T0603705057	333 N PRAIRIE AVE	N 1/4 - 1/2 (0.364 mi.)	239	305
SEARS AUTO CENTER (F) Database: LUST REG 4, Date of Government Version: 09/07/2004 Database: LUST, Date of Government Version: 03/12/2018 Status: Completed - Case Closed Facility Id: I-09429 Status: Case Closed Global Id: T0603703418 Global ID: T0603703418	500 MANCHESTER BLVD	0 - 1/8 (0.000 mi.)	D23	26
SIMONS MINI MARKET Database: LUST REG 4, Date of Government Version: 09/07/2004 Database: LUST, Date of Government Version: 03/12/2018	501 E MANCHESTER BLV	WNW 0 - 1/8 (0.005 mi.)	D81	98

EXECUTIVE SUMMARY

Status: Completed - Case Closed Facility Id: I-13094 Status: Remedial action (cleanup) Underway Global Id: T0603704034 Global Id: T1000000152 Global ID: T0603704034				
AIRPORT PARK HOTEL F	600 PRAIRIE AVE S	S 0 - 1/8 (0.006 mi.)	N84	112
Database: LUST, Date of Government Version: 03/12/2018 Status: Open - Eligible for Closure Global Id: T10000011150				
UNOCAL #5050 (FORMER)	4000 CENTURY BLVD W	S 0 - 1/8 (0.009 mi.)	I94	124
Database: LUST REG 4, Date of Government Version: 09/07/2004 Database: LUST, Date of Government Version: 03/12/2018 Status: Completed - Case Closed Facility Id: I-09966 Status: Case Closed Global Id: T0603703538 Global ID: T0603703538				
FUJITA CORPORATION	230 LA BREA AVE. N.	NW 0 - 1/8 (0.059 mi.)	V128	146
Database: LUST REG 4, Date of Government Version: 09/07/2004 Database: LUST, Date of Government Version: 03/12/2018 Status: Completed - Case Closed Facility Id: R-37884 Status: Preliminary site assessment underway Global Id: T0603707095 Global ID: T0603707095				
MTA	317 FLORENCE AVE E	NW 0 - 1/8 (0.062 mi.)	W132	158
Database: LUST, Date of Government Version: 03/12/2018 Status: Completed - Case Closed Global Id: T10000007298				
THE FORUM	3900 MANCHESTER BLVD	SE 0 - 1/8 (0.117 mi.)	AC184	200
Database: LUST, Date of Government Version: 03/12/2018 Status: Completed - Case Closed Global Id: T0603737709				
CALIFORNIA SPORTS IN	3900 W MANCHESTER BL	SE 0 - 1/8 (0.117 mi.)	AC186	204
Database: LUST REG 4, Date of Government Version: 09/07/2004 Database: LUST, Date of Government Version: 03/12/2018 Status: Completed - Case Closed Facility Id: R-09447 Status: Case Closed Global Id: T0603704813 Global ID: T0603704813				
UNOCAL #1923	145 MANCHESTER BLVD	WNW 1/8 - 1/4 (0.130 mi.)	AF196	217
Database: LUST REG 4, Date of Government Version: 09/07/2004 Database: LUST, Date of Government Version: 03/12/2018 Status: Completed - Case Closed Facility Id: I-09888 Status: Case Closed Global Id: T0603703510 Global ID: T0603703510				
INGLEWOOD CAR WASH	320 N LA BREA AVE	NW 1/8 - 1/4 (0.169 mi.)	AD205	232
Database: LUST, Date of Government Version: 03/12/2018				

EXECUTIVE SUMMARY

Status: Completed - Case Closed				
Global Id: T10000006987				
INGLEWOOD CAR WASH	320 LA BREA AVE N	NW 1/8 - 1/4 (0.169 mi.)	AD206	235
Database: LUST REG 4, Date of Government Version: 09/07/2004				
Database: LUST, Date of Government Version: 03/12/2018				
Status: Completed - Case Closed				
Facility Id: I-09755				
Status: Case Closed				
Global Id: T0603703482				
Global ID: T0603703482				
ARCO #9645/ FORMER T	4130 CENTURY BLVD W	SSW 1/8 - 1/4 (0.221 mi.)	AL223	269
Database: LUST REG 4, Date of Government Version: 09/07/2004				
Database: LUST, Date of Government Version: 03/12/2018				
Status: Completed - Case Closed				
Facility Id: R-25030				
Status: Preliminary site assessment underway				
Global Id: T0603705482				
Global ID: T0603705482				
SS #23552	435 LA BREA AVE N	NW 1/4 - 1/2 (0.266 mi.)	234	292
Database: LUST REG 4, Date of Government Version: 09/07/2004				
Database: LUST, Date of Government Version: 03/12/2018				
Status: Completed - Case Closed				
Facility Id: R-10073				
Status: Case Closed				
Global Id: T0603704902				
Global ID: T0603704902				
BUFFINGTON MOTORS	440 MARKET ST N	NW 1/4 - 1/2 (0.271 mi.)	235	294
Database: LUST REG 4, Date of Government Version: 09/07/2004				
Database: LUST, Date of Government Version: 03/12/2018				
Status: Completed - Case Closed				
Facility Id: I-09766				
Status: Case Closed				
Global Id: T0603703485				
Global ID: T0603703485				
ROCKVIEW DAIRY FACIL	10411 PRAIRIE AVE	S 1/4 - 1/2 (0.273 mi.)	AM236	297
Database: LUST REG 4, Date of Government Version: 09/07/2004				
Database: LUST, Date of Government Version: 03/12/2018				
Status: Completed - Case Closed				
Facility Id: I-01721				
Status: Case Closed				
Global Id: T0603702797				
Global ID: T0603702797				
CITY OF INGLEWOOD MA	222 BEACH AVE W	NW 1/4 - 1/2 (0.277 mi.)	AN237	299
Database: LUST REG 4, Date of Government Version: 09/07/2004				
Database: LUST, Date of Government Version: 03/12/2018				
Status: Completed - Case Closed				
Facility Id: I-13733				
Status: Case Closed				
Global Id: T0603704094				
Global ID: T0603704094				
CENTINELA HOSPITAL M	622 LA BREA AVE N	WSW 1/4 - 1/2 (0.354 mi.)	AO238	303
Database: LUST REG 4, Date of Government Version: 09/07/2004				
Database: LUST, Date of Government Version: 03/12/2018				

EXECUTIVE SUMMARY

Status: Completed - Case Closed Facility Id: R-12954 Status: Preliminary site assessment workplan submitted Global Id: T0603705172 Global ID: T0603705172				
RAMAR INDUSTRIES	426 EAST 99TH STREET	SSW 1/4 - 1/2 (0.365 mi.)	240	319
Database: LUST, Date of Government Version: 03/12/2018 Status: Completed - Case Closed Global Id: T0603722166				
AIRLINE COACH SERVIC	636 SOUTH LA BREA AV	WSW 1/4 - 1/2 (0.374 mi.)	AO241	321
Database: LUST, Date of Government Version: 03/12/2018 Status: Completed - Case Closed Global Id: T0603720647				
CAL NATIONAL GUARD A	111 GROSVENOR ST	NW 1/4 - 1/2 (0.384 mi.)	AP242	322
Database: LUST REG 4, Date of Government Version: 09/07/2004 Facility Id: I-10101 Status: Case Closed Global ID: T0603703574				
OMS #9	111 GROSVENOR ST	NW 1/4 - 1/2 (0.384 mi.)	AP243	323
Database: LUST, Date of Government Version: 03/12/2018 Status: Completed - Case Closed Global Id: T0603703574				
CHEVRON #9-3829	303 MANCHESTER BLVD	W 1/4 - 1/2 (0.431 mi.)	AR246	328
Database: LUST REG 4, Date of Government Version: 09/07/2004 Database: LUST, Date of Government Version: 03/12/2018 Status: Completed - Case Closed Facility Id: I-09864 Status: Case Closed Global Id: T0603703496 Global Id: T0603716248 Global ID: T0603703496				
INGLEWOOD TOYOTA	700 S LA BREA AVE	SW 1/4 - 1/2 (0.467 mi.)	248	333
Database: LUST REG 4, Date of Government Version: 09/07/2004 Database: LUST, Date of Government Version: 03/12/2018 Status: Completed - Case Closed Facility Id: I-09806 Status: Case Closed Global Id: T0603703490 Global ID: T0603703490				
ALLRIGHT SELF STORAGE	808 LA BREA AVE	SW 1/4 - 1/2 (0.474 mi.)	249	339
Database: LUST REG 4, Date of Government Version: 09/07/2004 Database: LUST, Date of Government Version: 03/12/2018 Status: Completed - Case Closed Facility Id: R-14062 Status: Case Closed Global Id: T0603705217 Global ID: T0603705217				
LINCOLN DISCOUNT TIR	868 S LA BREA AVE	SW 1/4 - 1/2 (0.476 mi.)	AT252	342
Database: LUST REG 4, Date of Government Version: 09/07/2004 Database: LUST, Date of Government Version: 03/12/2018 Status: Completed - Case Closed Facility Id: I-14446				

EXECUTIVE SUMMARY

State and tribal registered storage tank lists

UST: The Underground Storage Tank database contains registered USTs. USTs are regulated under Subtitle I of the Resource Conservation and Recovery Act (RCRA). The data come from the State Water Resources Control Board's Hazardous Substance Storage Container Database.

A review of the UST list, as provided by EDR, has revealed that there are 19 UST sites within approximately 0.25 miles of the target property.

<u>Equal/Higher Elevation</u>	<u>Address</u>	<u>Direction / Distance</u>	<u>Map ID</u>	<u>Page</u>
LA COUNTY METROPOLIT Database: UST, Date of Government Version: 03/12/2018	441 E FLORENCE AVE	NNW 1/8 - 1/4 (0.213 mi.)	220	259
<u>Lower Elevation</u>	<u>Address</u>	<u>Direction / Distance</u>	<u>Map ID</u>	<u>Page</u>
VONS FUEL CENTER #25 Database: UST, Date of Government Version: 03/12/2018 Facility Id: LACoFA0033888	510 E MANCHESTER BLV	0 - 1/8 (0.000 mi.)	D21	25
HOLLYWOOD PARK RACE Database: UST, Date of Government Version: 03/12/2018 Facility Id: LACoFA0021198	1050 S PRAIRIE AVE	0 - 1/8 (0.000 mi.)	H34	40
QUIK N SPLIT Database: UST, Date of Government Version: 03/12/2018 Facility Id: 12115 Facility Id: LACoFA0021214	601 S PRAIRIE AVE	S 0 - 1/8 (0.005 mi.)	N74	95
SIMONS MINI MARKET Database: UST, Date of Government Version: 03/12/2018 Facility Id: 13094 Facility Id: LACoFA0017385	501 E MANCHESTER BLV	WNW 0 - 1/8 (0.005 mi.)	D81	98
PINCAY 60-ACRE PROPE Database: UST, Date of Government Version: 03/12/2018	600 S PRAIRIE AVE	S 0 - 1/8 (0.006 mi.)	N86	116
2502 VONS A SAFEWAY Database: UST, Date of Government Version: 03/12/2018 Facility Id: LACoFA0032369	500 E MANCHESTER BLV	WNW 0 - 1/8 (0.008 mi.)	D92	123
CHEVRON USA SS 20690 Database: UST, Date of Government Version: 03/12/2018 Facility Id: 25281 Facility Id: LACoFA0007105	4015 W CENTURY BLVD	S 0 - 1/8 (0.024 mi.)	I109	133
LOS ANGELES AIRPORT Database: UST, Date of Government Version: 03/12/2018 Facility Id: 24124	25R S LOCUST ST	WNW 0 - 1/8 (0.058 mi.)	U127	146
LA COUNTY METROPOLIT Database: UST, Date of Government Version: 03/12/2018	317 E FLORENCE AVE	NW 0 - 1/8 (0.062 mi.)	W133	161
INGLEWOOD REDEVELOPM Database: UST, Date of Government Version: 03/12/2018 Facility Id: 22141	200 N LA BREA AVE	WNW 0 - 1/8 (0.068 mi.)	S139	164
EMPTY LOT Database: UST, Date of Government Version: 03/12/2018	111 N LOCUST ST	NW 0 - 1/8 (0.070 mi.)	U140	164
SENIOR CENTER SITE Database: UST, Date of Government Version: 03/12/2018	111 N LOCUST ST	NW 0 - 1/8 (0.070 mi.)	U141	164
LIM'S TEXACO Database: UST, Date of Government Version: 03/12/2018	145 E MANCHESTER BLV	WNW 0 - 1/8 (0.103 mi.)	T173	190

EXECUTIVE SUMMARY

Facility Id: 22027
Facility Id: LACoFA0017377

PACIFIC BELL IGWDCA0	301 S LA BREA AVE	W 0 - 1/8 (0.111 mi.)	AA176	192
Database: UST, Date of Government Version: 03/12/2018				
Facility Id: 10228				
Facility Id: LACoFA0015269				
GREAT WESTERN FORUM	3900 W MANCHESTER BL	SE 0 - 1/8 (0.117 mi.)	AC185	203
Database: UST, Date of Government Version: 03/12/2018				
Facility Id: 9447				
CITY OF INGLEWOOD-CI	1 W MANCHESTER BLVD	WNW 1/8 - 1/4 (0.170 mi.)	AF208	241
Database: UST, Date of Government Version: 03/12/2018				
Facility Id: LACoFA0017365				
CENTINELA HOSPITAL M	555 E HARDY ST	SSW 1/8 - 1/4 (0.221 mi.)	AK221	260
Database: UST, Date of Government Version: 03/12/2018				
Facility Id: LACoFA0013257				
ARCO PRODUCTS #09645	4130 W CENTURY BLVD	SSW 1/8 - 1/4 (0.227 mi.)	AL227	279
Database: UST, Date of Government Version: 03/12/2018				
Facility Id: 25030				
Facility Id: LACoFA0007104				

State and tribal Brownfields sites

BROWNFIELDS: A listing of sites the SWRCB considers to be Brownfields since these are sites have come to them through the MOA Process.

A review of the BROWNFIELDS list, as provided by EDR, and dated 03/26/2018 has revealed that there is 1 BROWNFIELDS site within approximately 0.5 miles of the target property.

<u>Lower Elevation</u>	<u>Address</u>	<u>Direction / Distance</u>	<u>Map ID</u>	<u>Page</u>
HOLLYWOOD PARK RACE	1050 S PRAIRIE AVE	0 - 1/8 (0.000 mi.)	H34	40

ADDITIONAL ENVIRONMENTAL RECORDS

Local Lists of Hazardous waste / Contaminated Sites

SCH: This category contains proposed and existing school sites that are being evaluated by DTSC for possible hazardous materials contamination. In some cases, these properties may be listed in the CalSites category. depending on the level of threat to public health and safety or the environment they pose.

A review of the SCH list, as provided by EDR, and dated 01/30/2018 has revealed that there are 2 SCH sites within approximately 0.25 miles of the target property.

<u>Lower Elevation</u>	<u>Address</u>	<u>Direction / Distance</u>	<u>Map ID</u>	<u>Page</u>
INGLEWOOD HIGH SCHOO	231 S GREVILLEA AVE	W 1/8 - 1/4 (0.173 mi.)	AF210	241
Facility Id: 19820102				
Status: Inactive - Needs Evaluation				
CROZIER MIDDLE SCHOO	151 NORTH GREVILLEA	WNW 1/8 - 1/4 (0.179 mi.)	211	246

EXECUTIVE SUMMARY

Facility Id: 19820101
 Status: No Action Required

Local Lists of Registered Storage Tanks

SWEEPS UST: Statewide Environmental Evaluation and Planning System. This underground storage tank listing was updated and maintained by a company contacted by the SWRCB in the early 1990's. The listing is no longer updated or maintained. The local agency is the contact for more information on a site on the SWEEPS list.

A review of the SWEEPS UST list, as provided by EDR, and dated 06/01/1994 has revealed that there are 18 SWEEPS UST sites within approximately 0.25 miles of the target property.

<u>Lower Elevation</u>	<u>Address</u>	<u>Direction / Distance</u>	<u>Map ID</u>	<u>Page</u>
BRUNO'S Status: A Comp Number: 10920	450 E MANCHESTER BLV	0 - 1/8 (0.000 mi.)	C12	16
HOLLYWOOD PARK Status: A Tank Status: A Comp Number: 10320	1050 N PRAIRIE AVE	0 - 1/8 (0.000 mi.)	H31	37
SAM SCHWARTZ PRAIRE Status: A Tank Status: A Comp Number: 13813	1201 S PRAIRE AVE	0 - 1/8 (0.000 mi.)	L45	67
BOUTIQUE Status: A Tank Status: A Comp Number: 13735	338 EAST MANCHESTER	WNW 0 - 1/8 (0.002 mi.)	M67	93
QUIK N SPLIT Status: A Tank Status: A Comp Number: 12115	601 S PRAIRE AVE	S 0 - 1/8 (0.005 mi.)	N76	96
SIMONS MINI MARKET Status: A Tank Status: A Comp Number: 13094	501 E MANCHESTER BLV	WNW 0 - 1/8 (0.005 mi.)	D81	98
VONS 502 Status: A Comp Number: 9429	500 E MANCHESTER BLV	WNW 0 - 1/8 (0.008 mi.)	D91	119
UNOCAL #5050 (FORMER) Status: A Tank Status: A Comp Number: 9966	4000 CENTURY BLVD W	S 0 - 1/8 (0.009 mi.)	I94	124
SPARLING BUICK Status: A Comp Number: 13221	217 N LA BREA AVE	WNW 0 - 1/8 (0.100 mi.)	AB166	182
SAMHANS MART VALERO Status: A	145 E MANCHESTER BLV	WNW 0 - 1/8 (0.103 mi.)	T171	187

EXECUTIVE SUMMARY

Tank Status: A Comp Number: 9888				
PACIFIC BELL IGWDCA0	301 S LA BREA AVE	W 0 - 1/8 (0.111 mi.)	AA176	192
Status: A Tank Status: A Comp Number: 10228				
CALIFORNIA SPORTS IN	3900 W MANCHESTER BL	SE 0 - 1/8 (0.117 mi.)	AC186	204
Status: A Tank Status: A Comp Number: 9447				
NONE	10223 S PRAIRIE	S 0 - 1/8 (0.124 mi.)	AE194	215
Status: A Comp Number: 13470				
INGLEWOOD CAR WASH	320 N LA BREA AVE	NW 1/8 - 1/4 (0.169 mi.)	AD205	232
Comp Number: 9755				
INGLEWOOD CITY CS	1 MANCHESTER BOULEVA	WNW 1/8 - 1/4 (0.170 mi.)	AF207	238
Status: A Tank Status: A Comp Number: 13728				
CENTINELA HOSPITAL M	555 E. HARDY STREET	SSW 1/8 - 1/4 (0.221 mi.)	AK222	260
Status: A Tank Status: A Comp Number: 12915				
THRIFTY OIL CO #251	4130 W CENTURY BLVD	SSW 1/8 - 1/4 (0.227 mi.)	AL224	272
Status: A Tank Status: A Comp Number: 9957				
UNOCAL SS # 6370	4160 W CENTURY BLVD	SSW 1/8 - 1/4 (0.234 mi.)	AL230	283
Status: A Comp Number: 14356				

HIST UST: Historical UST Registered Database.

A review of the HIST UST list, as provided by EDR, and dated 10/15/1990 has revealed that there are 24 HIST UST sites within approximately 0.25 miles of the target property.

<u>Equal/Higher Elevation</u>	<u>Address</u>	<u>Direction / Distance</u>	<u>Map ID</u>	<u>Page</u>
THE FORUM	3900 WEST MANCHESTER	E 1/8 - 1/4 (0.187 mi.)	AH212	249
THE FORUM	3900 W MANCHESTER BL	E 1/8 - 1/4 (0.187 mi.)	AH213	250
Facility Id: 00000017298				
THE FORUM	3900 WEST MANCHESTER	E 1/8 - 1/4 (0.187 mi.)	AH214	251
THE FORUM	3900 W MANCHESTER BL	E 1/8 - 1/4 (0.187 mi.)	AH215	251
Facility Id: 00000063662				
<u>Lower Elevation</u>	<u>Address</u>	<u>Direction / Distance</u>	<u>Map ID</u>	<u>Page</u>
HOLLYWOOD PARK RACE	1050 S PRAIRIE AVE	0 - 1/8 (0.000 mi.)	H34	40
Facility Id: 00000005142				
BOUTIQUE	338 EAST MANCHESTER	WNW 0 - 1/8 (0.002 mi.)	M67	93

EXECUTIVE SUMMARY

Facility Id: 00000029255				
QUICK AND SPLIT JR M Facility Id: 00000034037	601 S PRAIRIE	S 0 - 1/8 (0.005 mi.)	N75	95
SIMONS MINI MARKET Facility Id: 00000020515	501 E MANCHESTER BLV	WNW 0 - 1/8 (0.005 mi.)	D81	98
VONS 502 Facility Id: 00000034038	500 E MANCHESTER BLV	WNW 0 - 1/8 (0.008 mi.)	D91	119
SERVICE STATION 5050 Facility Id: 00000017310	4000 W CENTURY BLVD	S 0 - 1/8 (0.036 mi.)	I115	137
FIRESTONE STORE 2735 Facility Id: 00000050479	401 EAST HILLCREST	WNW 0 - 1/8 (0.041 mi.)	C117	138
UNION OIL SERVICE ST Facility Id: 00000055760	145 E MANCHESTER BLV	WNW 0 - 1/8 (0.103 mi.)	T170	186
SAMHANS MART VALERO Facility Id: 00000003866	145 E MANCHESTER BLV	WNW 0 - 1/8 (0.103 mi.)	T171	187
PACIFIC BELL Facility Id: 00000061274	301 S LA BREA	W 0 - 1/8 (0.111 mi.)	AA177	192
PACIFIC BELL (A2-104 NONE Facility Id: 00000005143	301 S LABREA 10223 S PRAIRIE	W 0 - 1/8 (0.111 mi.) S 0 - 1/8 (0.124 mi.)	AA178 AE194	197 215
INGLEWOOD COURTS Facility Id: 00000020732	1 E REGENT ST	WNW 1/8 - 1/4 (0.147 mi.)	AB199	224
B AND H INGLEWOOD TO Facility Id: 00000005135	150 W IVY	NW 1/8 - 1/4 (0.162 mi.)	AG204	231
INGLEWOOD CAR WASH Facility Id: 00000017471	320 N LA BREA AVE	NW 1/8 - 1/4 (0.169 mi.)	AD205	232
CITY HALL MAINTENANCE DEPARTME Facility Id: 00000020880	ONE MANCHESTER BOULE 416 EDGEWOOD ST	WNW 1/8 - 1/4 (0.170 mi.) NW 1/8 - 1/4 (0.200 mi.)	AF209 AJ217	241 254
INGLEWOOD USD MAINTENANCE CENTINELA HOSPITAL M Facility Id: 00000005207	416 N EDGEWOOD ST 555 E. HARDY STREET	NW 1/8 - 1/4 (0.200 mi.) SSW 1/8 - 1/4 (0.221 mi.)	AJ218 AK222	254 260
ARCO STN 251 Facility Id: 00000006387	4130 W CENTURY BLVD	SSW 1/8 - 1/4 (0.227 mi.)	AL226	278

CA FID UST: The Facility Inventory Database contains active and inactive underground storage tank locations. The source is the State Water Resource Control Board.

A review of the CA FID UST list, as provided by EDR, and dated 10/31/1994 has revealed that there are 5 CA FID UST sites within approximately 0.25 miles of the target property.

<u>Lower Elevation</u>	<u>Address</u>	<u>Direction / Distance</u>	<u>Map ID</u>	<u>Page</u>
UNOCAL #5050 (FORMER) Facility Id: 19003322 Status: A	4000 CENTURY BLVD W	S 0 - 1/8 (0.009 mi.)	I94	124
FORMERLY JIM LYNCH C Facility Id: 19016496	200 N LA BREA	WNW 0 - 1/8 (0.068 mi.)	S138	163

EXECUTIVE SUMMARY

Status: I

CALIFORNIA SPORTS IN Facility Id: 19009825 Status: A	3900 W MANCHESTER BL	SE 0 - 1/8 (0.117 mi.)	AC186	204
SPARKLING CLEANERS Facility Id: 19003587 Status: A Status: I	320 S LA BREA AVE	W 1/8 - 1/4 (0.131 mi.)	AA197	219
THRIFTY OIL CO #251 Facility Id: 19049219 Status: A	4130 W CENTURY BLVD	SSW 1/8 - 1/4 (0.227 mi.)	AL224	272

Records of Emergency Release Reports

CHMIRS: The California Hazardous Material Incident Report System contains information on reported hazardous material incidents, i.e., accidental releases or spills. The source is the California Office of Emergency Services.

A review of the CHMIRS list, as provided by EDR, and dated 02/15/2018 has revealed that there are 4 CHMIRS sites within approximately 0.001 miles of the target property.

<u>Lower Elevation</u>	<u>Address</u>	<u>Direction / Distance</u>	<u>Map ID</u>	<u>Page</u>
Not reported OES Incident Number: 12-0020	SOUTH LOCUST STREET	0 - 1/8 (0.000 mi.)	C15	18
Not reported OES Incident Number: 4-1210 OES Incident Number: 7-1198	510 EAST MANCHESTER	0 - 1/8 (0.000 mi.)	D18	21
Not reported OES Incident Number: 908535 Date Completed: 11-OCT-89	CENTURY BLVD/PRAIRIE	0 - 1/8 (0.000 mi.)	I35	57
Not reported OES Incident Number: 099408 Date Completed: 07-AUG-90	1050 S. PRAIRIE AVEN	0 - 1/8 (0.000 mi.)	H43	65

Other Ascertainable Records

RCRA NonGen / NLR: RCRAInfo is EPA's comprehensive information system, providing access to data supporting the Resource Conservation and Recovery Act (RCRA) of 1976 and the Hazardous and Solid Waste Amendments (HSWA) of 1984. The database includes selective information on sites which generate, transport, store, treat and/or dispose of hazardous waste as defined by the Resource Conservation and Recovery Act (RCRA). Non-Generators do not presently generate hazardous waste.

A review of the RCRA NonGen / NLR list, as provided by EDR, and dated 12/11/2017 has revealed that there are 3 RCRA NonGen / NLR sites within approximately 0.25 miles of the target property.

<u>Lower Elevation</u>	<u>Address</u>	<u>Direction / Distance</u>	<u>Map ID</u>	<u>Page</u>
BEST WESTERN EQUIPME	1041 S PRAIRIE AVE #	S 0 - 1/8 (0.002 mi.)	G63	90
SOUTHERN CALIFORNIA	111 NORTH LABREA AVE	WNW 0 - 1/8 (0.091 mi.)	X151	172
WOWSJ MART	145 E MANCHESTER BLV	WNW 0 - 1/8 (0.103 mi.)	T169	185

EXECUTIVE SUMMARY

ICIS: The Integrated Compliance Information System (ICIS) supports the information needs of the national enforcement and compliance program as well as the unique needs of the National Pollutant Discharge Elimination System (NPDES) program.

A review of the ICIS list, as provided by EDR, and dated 11/18/2016 has revealed that there is 1 ICIS site within approximately 0.001 miles of the target property.

<u>Lower Elevation</u>	<u>Address</u>	<u>Direction / Distance</u>	<u>Map ID</u>	<u>Page</u>
HOLLYWOOD PARK	1050 PRAIRIE AVE	0 - 1/8 (0.000 mi.)	G24	28

FTTS: FTTS tracks administrative cases and pesticide enforcement actions and compliance activities related to FIFRA, TSCA and EPCRA (Emergency Planning and Community Right-to-Know Act) over the previous five years. To maintain currency, EDR contacts the Agency on a quarterly basis.

A review of the FTTS list, as provided by EDR, has revealed that there are 2 FTTS sites within approximately 0.001 miles of the target property.

<u>Lower Elevation</u>	<u>Address</u>	<u>Direction / Distance</u>	<u>Map ID</u>	<u>Page</u>
HOLLYWOOD PARK Database: FTTS INSP, Date of Government Version: 04/09/2009	1150 PRAIRIE AVE	0 - 1/8 (0.000 mi.)	K44	66
HOLLYWOOD PARK OPERA Database: FTTS, Date of Government Version: 04/09/2009	1050 PRAIRIE AVE	0 - 1/8 (0.000 mi.)	H59	88

HIST FTTS: A complete administrative case listing from the FIFRA/TSCA Tracking System (FTTS) for all ten EPA regions. The information was obtained from the National Compliance Database (NCDB). NCDB supports the implementation of FIFRA (Federal Insecticide, Fungicide, and Rodenticide Act) and TSCA (Toxic Substances Control Act). Some EPA regions are now closing out records. Because of that, and the fact that some EPA regions are not providing EPA Headquarters with updated records, it was decided to create a HIST FTTS database. It included records that may not be included in the newer FTTS database updates. This database is no longer updated.

A review of the HIST FTTS list, as provided by EDR, has revealed that there are 2 HIST FTTS sites within approximately 0.001 miles of the target property.

<u>Lower Elevation</u>	<u>Address</u>	<u>Direction / Distance</u>	<u>Map ID</u>	<u>Page</u>
HOLLYWOOD PARK Database: HIST FTTS INSP, Date of Government Version: 10/19/2006	1150 PRAIRIE AVE	0 - 1/8 (0.000 mi.)	K30	37
HOLLYWOOD PARK OPERA Database: HIST FTTS, Date of Government Version: 10/19/2006	1050 PRAIRIE AVE	0 - 1/8 (0.000 mi.)	H40	62

US AIRS: The database is a sub-system of Aerometric Information Retrieval System (AIRS). AFS contains compliance data on air pollution point sources regulated by the U.S. EPA and/or state and local air regulatory agencies. This information comes from source reports by various stationary sources of air pollution, such as electric power plants, steel mills, factories, and universities, and provides information about the air pollutants they produce. Action, air program, air program pollutant, and general level plant data. It is used to track emissions and compliance data from industrial plants.

A review of the US AIRS list, as provided by EDR, has revealed that there is 1 US AIRS site within

EXECUTIVE SUMMARY

approximately 0.001 miles of the target property.

<u>Lower Elevation</u>	<u>Address</u>	<u>Direction / Distance</u>	<u>Map ID</u>	<u>Page</u>
HOLLYWOOD PARK	1050 S PRAIRIE AVE	0 - 1/8 (0.000 mi.)	H27	31

Database: US AIRS MINOR, Date of Government Version: 10/12/2016

FINDS: The Facility Index System contains both facility information and "pointers" to other sources of information that contain more detail. These include: RCRIS; Permit Compliance System (PCS); Aerometric Information Retrieval System (AIRS); FATES (FIFRA [Federal Insecticide Fungicide Rodenticide Act] and TSCA Enforcement System, FTTS [FIFRA/TSCA Tracking System]; CERCLIS; DOCKET (Enforcement Docket used to manage and track information on civil judicial enforcement cases for all environmental statutes); Federal Underground Injection Control (FURS); Federal Reporting Data System (FRDS); Surface Impoundments (SIA); TSCA Chemicals in Commerce Information System (CICS); PADS; RCRA-J (medical waste transporters/disposers); TRIS; and TSCA. The source of this database is the U.S. EPA/NTIS.

A review of the FINDS list, as provided by EDR, and dated 02/21/2018 has revealed that there are 8 FINDS sites within approximately 0.001 miles of the target property.

<u>Lower Elevation</u>	<u>Address</u>	<u>Direction / Distance</u>	<u>Map ID</u>	<u>Page</u>
APPLE ONE HOUR PHOTO	228 N MARKET ST	0 - 1/8 (0.000 mi.)	A5	9
CARRIAGE CLEANERS	246 N MARKET BLVD	0 - 1/8 (0.000 mi.)	A8	13
INSTANT PRINT OF ING	425 E MANCHESTER BLV	0 - 1/8 (0.000 mi.)	C17	20
THE NEW WORLD	155 SO MARKET ST	0 - 1/8 (0.000 mi.)	F20	23
VONS FUEL CENTER - I	510 E MANCHESTER BLV	0 - 1/8 (0.000 mi.)	D22	25
HOLLYWOOD PARK	1050 S PRAIRIE AVE	0 - 1/8 (0.000 mi.)	H27	31
HI TECH CLEANERS	911 S PRAIRISE	0 - 1/8 (0.000 mi.)	J39	61
7-ELEVEN INC. STORE	913 S PRAIRIE AVE	0 - 1/8 (0.000 mi.)	J57	86

ECHO: ECHO provides integrated compliance and enforcement information for about 800,000 regulated facilities nationwide.

A review of the ECHO list, as provided by EDR, and dated 02/25/2018 has revealed that there are 5 ECHO sites within approximately 0.001 miles of the target property.

<u>Lower Elevation</u>	<u>Address</u>	<u>Direction / Distance</u>	<u>Map ID</u>	<u>Page</u>
APPLE ONE HOUR PHOTO	228 N MARKET ST	0 - 1/8 (0.000 mi.)	A5	9
CARRIAGE CLEANERS	246 N MARKET BLVD	0 - 1/8 (0.000 mi.)	A8	13
THE NEW WORLD	155 SO MARKET ST	0 - 1/8 (0.000 mi.)	F20	23
HOLLYWOOD PARK	1050 S PRAIRIE AVE	0 - 1/8 (0.000 mi.)	H27	31
HI TECH CLEANERS	911 S PRAIRISE	0 - 1/8 (0.000 mi.)	J39	61

DRYCLEANERS: A list of drycleaner related facilities that have EPA ID numbers. These are facilities with certain SIC codes: power laundries, family and commercial; garment pressing and cleaners' agents; linen supply; coin-operated laundries and cleaning; drycleaning plants except rugs; carpet and upholster cleaning; industrial launderers; laundry and garment services.

A review of the DRYCLEANERS list, as provided by EDR, has revealed that there are 24 DRYCLEANERS sites within approximately 0.25 miles of the target property.

<u>Lower Elevation</u>	<u>Address</u>	<u>Direction / Distance</u>	<u>Map ID</u>	<u>Page</u>
CARRIAGE CLEANER	246 N MARKET ST	0 - 1/8 (0.000 mi.)	A3	9

Database: DRYCLEAN SOUTH COAST, Date of Government Version: 03/16/2018

EXECUTIVE SUMMARY

<u>Lower Elevation</u>	<u>Address</u>	<u>Direction / Distance</u>	<u>Map ID</u>	<u>Page</u>
CARRIAGE CLEANER Database: DRYCLEAN SOUTH COAST, Date of Government Version: 03/16/2018	246 N MARKET ST	0 - 1/8 (0.000 mi.)	A9	14
CARRIAGE CLEANERS Database: DRYCLEAN SOUTH COAST, Date of Government Version: 03/16/2018	246 N MARKET ST	0 - 1/8 (0.000 mi.)	A10	15
HI-TECH CLEANERS Database: DRYCLEAN SOUTH COAST, Date of Government Version: 03/16/2018	911 S PRAIRIE AVE	0 - 1/8 (0.000 mi.)	J29	36
HOLLYWOOD PARK RACE Database: DRYCLEAN SOUTH COAST, Date of Government Version: 03/16/2018	1050 S PRAIRIE AVE	0 - 1/8 (0.000 mi.)	H34	40
HOLLYWOOD PARK OPERA Database: DRYCLEAN SOUTH COAST, Date of Government Version: 03/16/2018	1050 S PRAIRIE AVE	0 - 1/8 (0.000 mi.)	G37	60
HI-TECH CLEANERS #2 Database: DRYCLEANERS, Date of Government Version: 03/27/2018 EPA Id: CAL000031283	911 S PRAIRIE AVE	0 - 1/8 (0.000 mi.)	J52	76
JC YEPEZ Database: DRYCLEANERS, Date of Government Version: 03/27/2018 EPA Id: CAC002828522	911 S. PRAIRIE, AVE	0 - 1/8 (0.000 mi.)	J53	78
NORGE TOWN/COTTON CL Database: DRYCLEAN SOUTH COAST, Date of Government Version: 03/16/2018	1041 S PRAIRIE AVE #	S 0 - 1/8 (0.002 mi.)	G61	89
NORGESTOWN CLEANERS Database: DRYCLEAN SOUTH COAST, Date of Government Version: 03/16/2018	1041 S PRAIRIE AVE #	S 0 - 1/8 (0.002 mi.)	G64	92
NORGE TOWN PLAZZA CL Database: DRYCLEAN SOUTH COAST, Date of Government Version: 03/16/2018	1041 S PRAIRIE AVE #	S 0 - 1/8 (0.002 mi.)	G65	92
REGAL CLEANERS Database: DRYCLEAN SOUTH COAST, Date of Government Version: 03/16/2018	700 E MANCHESTER	W 0 - 1/8 (0.008 mi.)	P88	117
REGAL CLEANERS Database: DRYCLEANERS, Date of Government Version: 03/27/2018 Database: DRYCLEAN SOUTH COAST, Date of Government Version: 03/16/2018 EPA Id: CAD981631872 EPA Id: CAL000338697	700 E MANCHESTER BLV	W 0 - 1/8 (0.008 mi.)	P89	117
GIL'S CLEANERS Database: DRYCLEAN SOUTH COAST, Date of Government Version: 03/16/2018	312 E QUEEN ST	WNW 0 - 1/8 (0.047 mi.)	O119	139
FAMILY CLEANERS Database: DRYCLEANERS, Date of Government Version: 03/27/2018 EPA Id: CA0000724922	113 E MANCHESTER	WNW 0 - 1/8 (0.095 mi.)	T158	178
CONCORD CLEANERS, FA Database: DRYCLEAN SOUTH COAST, Date of Government Version: 03/16/2018	113 E MANCHESTER	WNW 0 - 1/8 (0.095 mi.)	T160	180
FAMILY CLEANERS, CHO Database: DRYCLEAN SOUTH COAST, Date of Government Version: 03/16/2018	113 E MANCHESTER	WNW 0 - 1/8 (0.095 mi.)	T161	180
EVERSOFT DRY CLEANER Database: DRYCLEANERS, Date of Government Version: 03/27/2018 EPA Id: CAL000304342	218 E NUTWOOD ST	W 0 - 1/8 (0.098 mi.)	AA164	181
EVERSOFT DRY CLEANER Database: DRYCLEAN SOUTH COAST, Date of Government Version: 03/16/2018	218 E NUTWOOD AVE	W 0 - 1/8 (0.098 mi.)	AA165	182
J P CLEANERS, JOSE D Database: DRYCLEAN SOUTH COAST, Date of Government Version: 03/16/2018	253 S LA BREA AVE	W 0 - 1/8 (0.113 mi.)	AA179	198
PARK LANE CLEANERS Database: DRYCLEAN SOUTH COAST, Date of Government Version: 03/16/2018	253 S LA BREA	W 0 - 1/8 (0.113 mi.)	AA180	199
PARK LANE CLEANERS Database: DRYCLEAN SOUTH COAST, Date of Government Version: 03/16/2018	253 S LA BREA AVE	W 0 - 1/8 (0.113 mi.)	AA181	199

EXECUTIVE SUMMARY

<u>Lower Elevation</u>	<u>Address</u>	<u>Direction / Distance</u>	<u>Map ID</u>	<u>Page</u>
JP CLEANERS Database: DRYCLEANERS, Date of Government Version: 03/27/2018 EPA Id: CAL000305187	253 S LA BREA AVE	W 0 - 1/8 (0.113 mi.)	AA182	199
SPARKLING CLEANERS Database: DRYCLEAN SOUTH COAST, Date of Government Version: 03/16/2018	320 S LA BREA AVE	W 1/8 - 1/4 (0.131 mi.)	AA197	219

EMI: Toxics and criteria pollutant emissions data collected by the ARB and local air pollution agencies

A review of the EMI list, as provided by EDR, and dated 12/31/2015 has revealed that there are 6 EMI sites within approximately 0.001 miles of the target property.

<u>Lower Elevation</u>	<u>Address</u>	<u>Direction / Distance</u>	<u>Map ID</u>	<u>Page</u>
CARRIAGE CLEANER, SU Facility Id: 75428	246 N. MARKET ST.	0 - 1/8 (0.000 mi.)	A1	8
CARRIAGE CLEANERS Facility Id: 37656	246 N MARKET ST	0 - 1/8 (0.000 mi.)	A10	15
HOLLYWOOD PARK OPERA Facility Id: 37370	1050 S PRAIRIE AV	0 - 1/8 (0.000 mi.)	H25	29
HI-TECH CLEANERS Facility Id: 69858	911 S PRAIRIE AVE	0 - 1/8 (0.000 mi.)	J29	36
HOLLYWOOD PARK RACE Facility Id: 145829 Facility Id: 37370	1050 S PRAIRIE AVE	0 - 1/8 (0.000 mi.)	H34	40
CHURCHILL DOWNS CALI Facility Id: 122064	1050 S PRAIRIE AVE	0 - 1/8 (0.000 mi.)	H54	78

ENF: A listing of Water Board Enforcement Actions. Formal is everything except Oral/Verbal Communication, Notice of Violation, Expedited Payment Letter, and Staff Enforcement Letter.

A review of the ENF list, as provided by EDR, and dated 01/22/2018 has revealed that there is 1 ENF site within approximately 0.001 miles of the target property.

<u>Lower Elevation</u>	<u>Address</u>	<u>Direction / Distance</u>	<u>Map ID</u>	<u>Page</u>
HOLLYWOOD PARK Status: Historical Status: Historical Facility Id: 231831	1050 SOUTH PRAIRIE A	0 - 1/8 (0.000 mi.)	H55	79

HAZNET: The data is extracted from the copies of hazardous waste manifests received each year by the DTSC. The annual volume of manifests is typically 700,000-1,000,000 annually, representing approximately 350,000-500,000 shipments. Data from non-California manifests & continuation sheets are not included at the present time. Data are from the manifests submitted without correction, and therefore many contain some invalid values for data elements such as generator ID, TSD ID, waste category, & disposal method. The source is the Department of Toxic Substance Control is the agency. This database begins with calendar year 1993.

A review of the HAZNET list, as provided by EDR, and dated 12/31/2016 has revealed that there are 12

EXECUTIVE SUMMARY

HAZNET sites within approximately 0.001 miles of the target property.

<u>Lower Elevation</u>	<u>Address</u>	<u>Direction / Distance</u>	<u>Map ID</u>	<u>Page</u>
APPLE ONE HOUR PHOTO GEPaid: CAD981463235	228 N MARKET ST	0 - 1/8 (0.000 mi.)	A5	9
VONS FUEL STATION 25 GEPaid: CAL000381824	510 E MANCHESTER BLV	0 - 1/8 (0.000 mi.)	D13	16
INGLEWOOD HEALTHCARE GEPaid: CAC002616274	100 S HILLCREST BLVD	0 - 1/8 (0.000 mi.)	C16	20
PRESTIGE AUTO REPAIR GEPaid: CAL000322495	1201 S PRAIRIE AVE	0 - 1/8 (0.000 mi.)	L32	38
SOUTHERN CAL EQUINE GEPaid: CAL000079738	1050 PRAIRIE AVE	0 - 1/8 (0.000 mi.)	H33	39
HOLLYWOOD PARK RACE GEPaid: CAC002817934 GEPaid: CAP000264606	1050 S PRAIRIE AVE	0 - 1/8 (0.000 mi.)	H34	40
HOLLYWOOD PARK OPERA GEPaid: CAL922193966	1050 S PRAIRIE AVE	0 - 1/8 (0.000 mi.)	H41	63
HI-TECH CLEANERS #2 GEPaid: CAL000031283	911 S PRAIRIE AVE	0 - 1/8 (0.000 mi.)	J47	69
CHURCHILL DOWNS CALI GEPaid: CAL000214675	1050 S PRAIRIE AVE	0 - 1/8 (0.000 mi.)	H48	71
HOLLYWOOD PARK RACET GEPaid: CAL000299411	1050 S PRAIRIE AVE	0 - 1/8 (0.000 mi.)	H51	74
HI-TECH CLEANERS #2 GEPaid: CAD983609868	911 S PRAIRIE AVE	0 - 1/8 (0.000 mi.)	J52	76
BP PIPELINES & LOGIS GEPaid: CAC002645336	1050 S PRAIRIE AVE	0 - 1/8 (0.000 mi.)	H56	86

HIST CORTESE: The sites for the list are designated by the State Water Resource Control Board [LUST], the Integrated Waste Board [SWF/LS], and the Department of Toxic Substances Control [CALSTATES]. This listing is no longer updated by the state agency.

A review of the HIST CORTESE list, as provided by EDR, and dated 04/01/2001 has revealed that there are 20 HIST CORTESE sites within approximately 0.5 miles of the target property.

<u>Equal/Higher Elevation</u>	<u>Address</u>	<u>Direction / Distance</u>	<u>Map ID</u>	<u>Page</u>
HAWTHORNE DANIEL FRE Reg Id: R-11626	333 N PRAIRIE AVE	N 1/4 - 1/2 (0.364 mi.)	239	305
Lower Elevation	Address	Direction / Distance	Map ID	Page
SEARS AUTO CENTER (F) Reg Id: I-09429	500 MANCHESTER BLVD	0 - 1/8 (0.000 mi.)	D23	26
SIMONS MINI MARKET Reg Id: I-13094	501 E MANCHESTER BLV	WNW 0 - 1/8 (0.005 mi.)	D81	98
UNOCAL #5050 (FORMER) Reg Id: I-09966	4000 CENTURY BLVD W	S 0 - 1/8 (0.009 mi.)	I94	124
CALIFORNIA SPORTS IN	3900 W MANCHESTER BL	SE 0 - 1/8 (0.117 mi.)	AC186	204

EXECUTIVE SUMMARY

Reg Id: R-09447				
UNOCAL #1923	145 MANCHESTER BLVD	WNW 1/8 - 1/4 (0.130 mi.)	AF196	217
Reg Id: I-09888				
INGLEWOOD CAR WASH	320 N LA BREA AVE	NW 1/8 - 1/4 (0.169 mi.)	AD205	232
Reg Id: I-09755				
ARCO #9645/ FORMER T	4130 CENTURY BLVD W	SSW 1/8 - 1/4 (0.221 mi.)	AL223	269
Reg Id: R-25030				
MOBIL #11-GJ4	1007 LA BREA	SW 1/8 - 1/4 (0.234 mi.)	229	283
Reg Id: I-09385				
SS #23552	435 LA BREA AVE N	NW 1/4 - 1/2 (0.266 mi.)	234	292
Reg Id: R-10073				
BUFFINGTON MOTORS	440 MARKET ST N	NW 1/4 - 1/2 (0.271 mi.)	235	294
Reg Id: I-09766				
ROCKVIEW DAIRY FACIL	10411 PRAIRIE AVE	S 1/4 - 1/2 (0.273 mi.)	AM236	297
Reg Id: I-01721				
CITY OF INGLEWOOD MA	222 BEACH AVE W	NW 1/4 - 1/2 (0.277 mi.)	AN237	299
Reg Id: I-13733				
CENTINELA HOSPITAL M	622 LA BREA AVE N	WSW 1/4 - 1/2 (0.354 mi.)	AO238	303
Reg Id: R-12954				
OMS #9	111 GROSVENOR ST	NW 1/4 - 1/2 (0.384 mi.)	AP243	323
Reg Id: I-10101				
CHEVRON #9-3829	303 MANCHESTER BLVD	W 1/4 - 1/2 (0.431 mi.)	AR246	328
Reg Id: I-09864				
INGLEWOOD TOYOTA	700 S LA BREA AVE	SW 1/4 - 1/2 (0.467 mi.)	248	333
Reg Id: I-09806				
ALLRIGHT SELF STORAG	808 LA BREA AVE	SW 1/4 - 1/2 (0.474 mi.)	249	339
Reg Id: R-14062				
LINCOLN DISCOUNT TIR	868 LA BREA	SW 1/4 - 1/2 (0.476 mi.)	AT253	345
Reg Id: I-14446				
7-11 #24142	345 MANCHESTER BLVD	W 1/4 - 1/2 (0.484 mi.)	AR256	349
Reg Id: I-10074				

Los Angeles County Industrial Waste and Underground Storage Tank Sites.

A review of the LOS ANGELES CO. HMS list, as provided by EDR, and dated 01/16/2018 has revealed that there are 4 LOS ANGELES CO. HMS sites within approximately 0.001 miles of the target property.

<u>Lower Elevation</u>	<u>Address</u>	<u>Direction / Distance</u>	<u>Map ID</u>	<u>Page</u>
VONS FUEL STATION 25 Facility ID: 026830-037363	510 E MANCHESTER BLV	0 - 1/8 (0.000 mi.)	D13	16
PRESTIGE AUTO REPAIR Facility ID: 013451-013813	1201 S PRAIRIE AVE	0 - 1/8 (0.000 mi.)	L32	38
HOLLYWOOD PARK RACE Facility ID: 010412-029988 Facility ID: 010412-046068 Facility ID: 010412-030512	1050 S PRAIRIE AVE	0 - 1/8 (0.000 mi.)	H34	40
HOLLYWOOD PARK	1050 S PRAIRIE AVE	0 - 1/8 (0.000 mi.)	H46	67

EXECUTIVE SUMMARY

Facility ID: 010412-010320

NPDES: A listing of NPDES permits, including stormwater.

A review of the NPDES list, as provided by EDR, and dated 03/14/2018 has revealed that there is 1 NPDES site within approximately 0.001 miles of the target property.

<u>Lower Elevation</u>	<u>Address</u>	<u>Direction / Distance</u>	<u>Map ID</u>	<u>Page</u>
HOLLYWOOD PARK RACE Facility Status: Active Facility Status: Terminated	1050 S PRAIRIE AVE	0 - 1/8 (0.000 mi.)	H34	40

WDS: California Water Resources Control Board - Waste Discharge System.

A review of the WDS list, as provided by EDR, and dated 06/19/2007 has revealed that there is 1 WDS site within approximately 0.001 miles of the target property.

<u>Lower Elevation</u>	<u>Address</u>	<u>Direction / Distance</u>	<u>Map ID</u>	<u>Page</u>
HOLLYWOOD PARK Facility Status: A Facility Id: 4 19I015386 Facility Id: 4B191303001	1050 S PRAIRIE AVE	0 - 1/8 (0.000 mi.)	H46	67

CIWQS: The California Integrated Water Quality System (CIWQS) is a computer system used by the State and Regional Water Quality Control Boards to track information about places of environmental interest, manage permits and other orders, track inspections, and manage violations and enforcement activities.

A review of the CIWQS list, as provided by EDR, and dated 03/05/2018 has revealed that there are 6 CIWQS sites within approximately 0.001 miles of the target property.

<u>Lower Elevation</u>	<u>Address</u>	<u>Direction / Distance</u>	<u>Map ID</u>	<u>Page</u>
HOLLYWOOD PARK MIXED	NORTHEAST CORNER OF	0 - 1/8 (0.000 mi.)	I28	35
HOLLYWOOD PARK RACE	1050 S PRAIRIE AVE	0 - 1/8 (0.000 mi.)	H34	40
1050 S PRAIRIE AVE	1050 S PRAIRIE AVE	0 - 1/8 (0.000 mi.)	G38	60
CHURCHILL DOWNS CA	1050 S PRAIRIE AVE	0 - 1/8 (0.000 mi.)	G42	65
HOLLYWOOD PARK	1050 PRAIRIE	0 - 1/8 (0.000 mi.)	G50	73
HOLLYWOOD PARK	1050 SOUTH PRAIRIE A	0 - 1/8 (0.000 mi.)	H55	79

EDR HIGH RISK HISTORICAL RECORDS

EDR Exclusive Records

EDR MGP: The EDR Proprietary Manufactured Gas Plant Database includes records of coal gas plants (manufactured gas plants) compiled by EDR's researchers. Manufactured gas sites were used in the United States from the 1800's to 1950's to produce a gas that could be distributed and used as fuel. These plants used

EXECUTIVE SUMMARY

whale oil, rosin, coal, or a mixture of coal, oil, and water that also produced a significant amount of waste. Many of the byproducts of the gas production, such as coal tar (oily waste containing volatile and non-volatile chemicals), sludges, oils and other compounds are potentially hazardous to human health and the environment. The byproduct from this process was frequently disposed of directly at the plant site and can remain or spread slowly, serving as a continuous source of soil and groundwater contamination.

A review of the EDR MGP list, as provided by EDR, has revealed that there is 1 EDR MGP site within approximately 1 mile of the target property.

<u>Lower Elevation</u>	<u>Address</u>	<u>Direction / Distance</u>	<u>Map ID</u>	<u>Page</u>
SO CAL GAS/INGLEWOOD	700 WARREN LANE	N 1/2 - 1 (0.518 mi.)	AU258	358

EDR Hist Auto: EDR has searched selected national collections of business directories and has collected listings of potential gas station/filling station/service station sites that were available to EDR researchers. EDR's review was limited to those categories of sources that might, in EDR's opinion, include gas station/filling station/service station establishments. The categories reviewed included, but were not limited to gas, gas station, gasoline station, filling station, auto, automobile repair, auto service station, service station, etc. This database falls within a category of information EDR classifies as "High Risk Historical Records", or HRHR. EDR's HRHR effort presents unique and sometimes proprietary data about past sites and operations that typically create environmental concerns, but may not show up in current government records searches.

A review of the EDR Hist Auto list, as provided by EDR, has revealed that there are 48 EDR Hist Auto sites within approximately 0.125 miles of the target property.

<u>Equal/Higher Elevation</u>	<u>Address</u>	<u>Direction / Distance</u>	<u>Map ID</u>	<u>Page</u>
STANDARD STATIONS IN	831 E MANCHESTER BLV	NW 0 - 1/8 (0.010 mi.)	E97	128
AFTON FRANK H CO	240 N MARKET	NW 0 - 1/8 (0.054 mi.)	124	141
HONGS SHELL SERVICE	330 E FLORENCE AVE	NW 0 - 1/8 (0.090 mi.)	W150	172

<u>Lower Elevation</u>	<u>Address</u>	<u>Direction / Distance</u>	<u>Map ID</u>	<u>Page</u>
SUTTON GEO M	227-261 N MARKET	0 - 1/8 (0.000 mi.)	A4	9
STANDARD STATIONS IN	235 N MARKET	0 - 1/8 (0.000 mi.)	A7	12
WALKER A L	232 N MARKET ST	0 - 1/8 (0.000 mi.)	A11	15
LECESSE NICK	830 E MANCHESTER BLV	0 - 1/8 (0.000 mi.)	E14	18
PRO TIRES	1201 S PRAIRIE AVE	0 - 1/8 (0.000 mi.)	L36	59
TRI-STATE GASOLINE	1205 S PRAIRIE	S 0 - 1/8 (0.002 mi.)	K60	89
NEAL C R	1055 S PRAIRIE AV	S 0 - 1/8 (0.002 mi.)	G66	92
FOSTER BROS	356 E MANCHESTER B	WNW 0 - 1/8 (0.002 mi.)	M68	93
ADLER FRANK R CO	204 N MARKET	NW 0 - 1/8 (0.004 mi.)	B71	94
KELLER T D	203 S MARKET	WNW 0 - 1/8 (0.004 mi.)	F72	94
MILES KOYNE L	601 S PRAIRIE	S 0 - 1/8 (0.005 mi.)	N77	97
STANDARD OIL CO	100 N MARKET ST	WNW 0 - 1/8 (0.005 mi.)	O78	97
RUSS MOBIL SERVICE	400 E MANCHESTER BLV	WNW 0 - 1/8 (0.005 mi.)	C80	98
TARMO & LA ROSA TEXA	501 E MANCHESTER BLV	WNW 0 - 1/8 (0.005 mi.)	D82	112
STANLEY W M	420 E MANCHESTER B	WNW 0 - 1/8 (0.006 mi.)	C83	112
KELLER T D	201 S MARKET LN	WNW 0 - 1/8 (0.008 mi.)	F87	116
WISE TIRE CO	200 S MARKET	WNW 0 - 1/8 (0.009 mi.)	F93	123
BENTON N T	303 E REGENT ST	NW 0 - 1/8 (0.010 mi.)	B96	127
BENDON I G	304 E REGENT	NW 0 - 1/8 (0.010 mi.)	B98	128
HONAKER NASH MOTOR C	223 S MARKET	WNW 0 - 1/8 (0.013 mi.)	F100	128
GILES D I	206 S LOCUST	WNW 0 - 1/8 (0.015 mi.)	C101	129
STADLER R J	216 S MARKET	WNW 0 - 1/8 (0.020 mi.)	F104	129
TONY'S MOBIL SERVICE	901 S PRAIRIE	S 0 - 1/8 (0.022 mi.)	J105	130
BENDON I G	304 E QUEEN	WNW 0 - 1/8 (0.022 mi.)	O106	130

EXECUTIVE SUMMARY

<u>Lower Elevation</u>	<u>Address</u>	<u>Direction / Distance</u>	<u>Map ID</u>	<u>Page</u>
CHEVRON STATIONS INC	4015 W CENTURY BLVD	S 0 - 1/8 (0.024 mi.)	I108	133
YOONS UNION SERVICE	4000 W CENTURY BLVD	S 0 - 1/8 (0.036 mi.)	I116	138
BUFFINGTON PONTIAC C	204 N LA BREA AV	NW 0 - 1/8 (0.048 mi.)	S121	140
INGLEWOOD SERVICE GA	214 N LA BREA AV	NW 0 - 1/8 (0.048 mi.)	S122	140
BAUM C L	202 E MANCHESTER B	WNW 0 - 1/8 (0.048 mi.)	R123	140
UNION OIL SERVICE	220 N LA BREA AVE	NW 0 - 1/8 (0.062 mi.)	S131	158
LONG E W	208 N LA BREA	NW 0 - 1/8 (0.067 mi.)	S136	161
DURYER'S SHELL SERVI	201 S LA BREA	WNW 0 - 1/8 (0.081 mi.)	T146	169
BUSY BEE QUICK SERVI	106 W FLORENCE AVE	NW 0 - 1/8 (0.082 mi.)	Y147	169
WEARING E C	304 NUTWOOD	W 0 - 1/8 (0.086 mi.)	R148	169
KLEIN C W	250 N LA BREA AV	NW 0 - 1/8 (0.092 mi.)	V152	174
FOTJCH JAMLB RP	300 S MARKET ST	W 0 - 1/8 (0.093 mi.)	Z154	175
GARDNER W H	270 N LA BREA AV	NW 0 - 1/8 (0.097 mi.)	V162	180
SPARLING G F	217 N LA BREA AV	WNW 0 - 1/8 (0.100 mi.)	AB167	183
AMERICAN AUTOMOTIVE	4055 W CENTURY BLVD	S 0 - 1/8 (0.101 mi.)	168	184
DICKS UNION SERVICE	145 E MANCHESTER	WNW 0 - 1/8 (0.103 mi.)	T172	189
WALKER O B	320 S MARKET	W 0 - 1/8 (0.109 mi.)	Z175	191
DAGGETT H A	310 S MARKET LN	W 0 - 1/8 (0.117 mi.)	Z187	210
DELGADOS AUTOMOTIVE	300 N LA BREA	NW 0 - 1/8 (0.123 mi.)	AD191	213
PITSTOP AUTO REPAIR	309 E HILLCREST BLVD	W 0 - 1/8 (0.123 mi.)	Z192	214
DUKES AUTOMOTIVE SER	10223 S PRAIRIE AVE	S 0 - 1/8 (0.124 mi.)	AE193	214

EDR Hist Cleaner: EDR has searched selected national collections of business directories and has collected listings of potential dry cleaner sites that were available to EDR researchers. EDR's review was limited to those categories of sources that might, in EDR's opinion, include dry cleaning establishments. The categories reviewed included, but were not limited to dry cleaners, cleaners, laundry, laundromat, cleaning/laundry, wash & dry etc. This database falls within a category of information EDR classifies as "High Risk Historical Records", or HRHR. EDR's HRHR effort presents unique and sometimes proprietary data about past sites and operations that typically create environmental concerns, but may not show up in current government records searches.

A review of the EDR Hist Cleaner list, as provided by EDR, has revealed that there are 32 EDR Hist Cleaner sites within approximately 0.125 miles of the target property.

<u>Lower Elevation</u>	<u>Address</u>	<u>Direction / Distance</u>	<u>Map ID</u>	<u>Page</u>
SENILK INC	246 N MARKET	0 - 1/8 (0.000 mi.)	A2	8
CARR P C	166 N MARKET	0 - 1/8 (0.000 mi.)	B6	12
WILSON S DICK CLEANE	144 S MARKET	0 - 1/8 (0.000 mi.)	F19	23
HI-TECH CLEANERS	911 S PRAIRIE AVE	0 - 1/8 (0.000 mi.)	J49	73
NORGETOWN PLAZA CLEA	1041 S PRAIRIE AVE	S 0 - 1/8 (0.002 mi.)	G62	89
MILLER BENJ	310 E MANCHESTER A	WNW 0 - 1/8 (0.002 mi.)	M69	94
COMISTACI PAUL	136 N MARKET	WNW 0 - 1/8 (0.003 mi.)	B70	94
COURY S A	203 S MARKET	WNW 0 - 1/8 (0.004 mi.)	F73	94
SUPER LAUNDRY	837 S PRAIRIE AVE	S 0 - 1/8 (0.005 mi.)	J79	97
REGAL CLEANERS	700 E MANCHESTER BLV	W 0 - 1/8 (0.008 mi.)	P90	119
COIN LAUNDRY	10023 S PRAIRIE AVE	S 0 - 1/8 (0.009 mi.)	I95	127
INGLEWOOD DYE WORKS	112 N MARKET	WNW 0 - 1/8 (0.013 mi.)	O99	128
MOORE R L	205 N MARKET	NW 0 - 1/8 (0.016 mi.)	B102	129
RED CAP CLEANERS AND	306 E QUEEN	WNW 0 - 1/8 (0.024 mi.)	O110	133
COURY S A	308 E QUEEN	WNW 0 - 1/8 (0.027 mi.)	O111	134
WILSON GO GET EM	225 S MARKET	WNW 0 - 1/8 (0.034 mi.)	R113	137
COURY SAML	231 E MANCHESTER A	WNW 0 - 1/8 (0.035 mi.)	F114	137
GIL'S CLEANERS	312 E QUEEN	WNW 0 - 1/8 (0.047 mi.)	O118	139
YOUNG N W	215 E REGENT	WNW 0 - 1/8 (0.048 mi.)	S120	140

EXECUTIVE SUMMARY

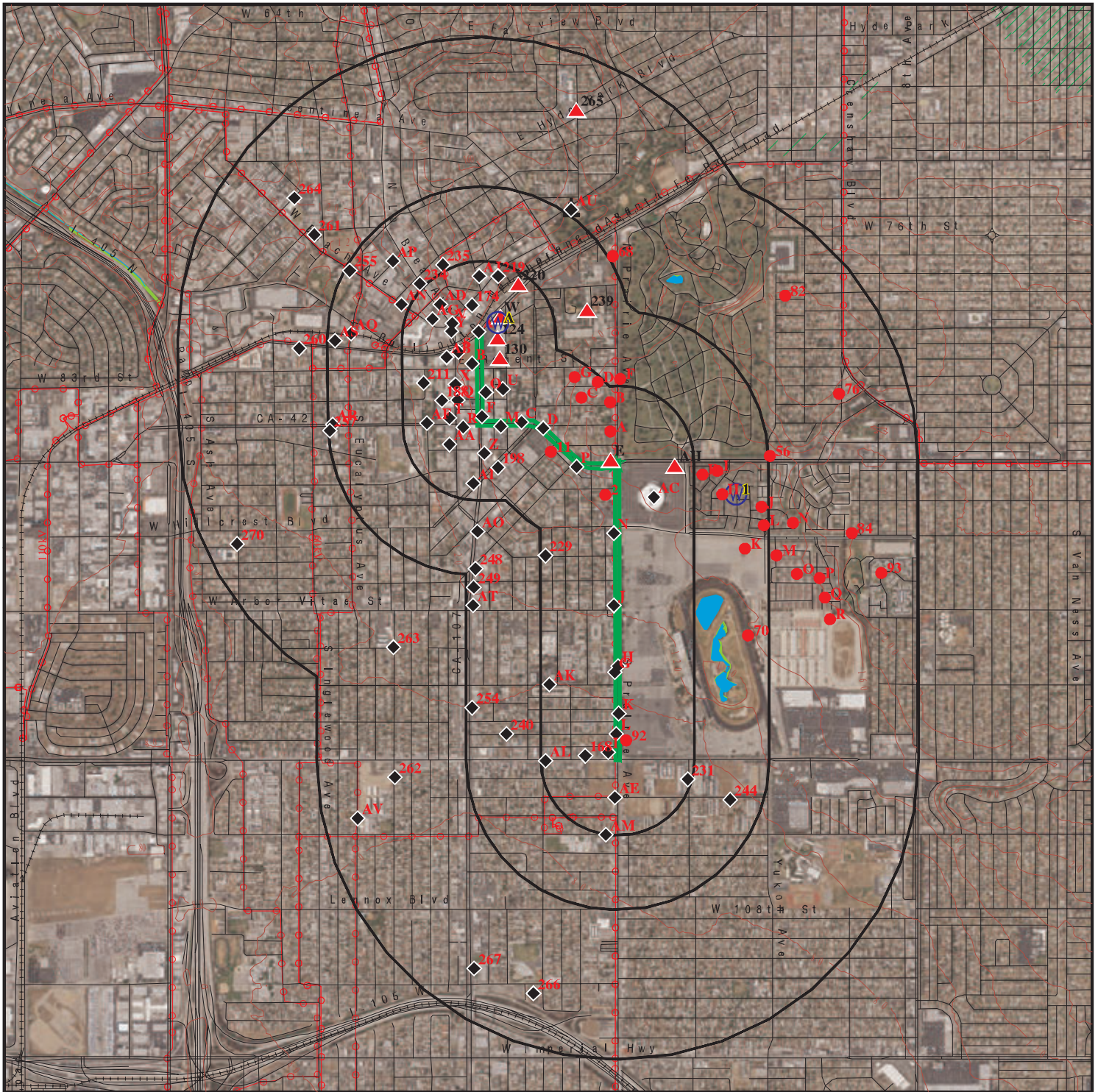
<u>Lower Elevation</u>	<u>Address</u>	<u>Direction / Distance</u>	<u>Map ID</u>	<u>Page</u>
THOMPSON ANNA MRS	341 E QUEEN	WNW 0 - 1/8 (0.058 mi.)	O125	141
GINTER M G	424 E QUEEN	WNW 0 - 1/8 (0.063 mi.)	U134	161
DELUXE CLEANERS & DY	104 S LA BREA AVE	WNW 0 - 1/8 (0.066 mi.)	Q135	161
RPM CLEANERS	212 E REGENT	WNW 0 - 1/8 (0.072 mi.)	S143	168
GRAY'S LAUNDERALL	146 1/2 N LA BREA AV	WNW 0 - 1/8 (0.073 mi.)	X144	169
INDIA RUG CLEANERS	253 N LA BREA AVE	NW 0 - 1/8 (0.076 mi.)	Y145	169
MODE CLEANERS & DYER	300 S MARKET	W 0 - 1/8 (0.093 mi.)	Z156	177
CONCORD CLEANERS	113 E MANCHESTER BLV	WNW 0 - 1/8 (0.095 mi.)	T157	177
EVER SOFT DRY CLEANE	218 E NUTWOOD ST	W 0 - 1/8 (0.098 mi.)	AA163	181
JB CLEANERS	253 S LA BREA AVE	W 0 - 1/8 (0.113 mi.)	AA183	200
NEMOY JACOB	104 E QUEEN	WNW 0 - 1/8 (0.118 mi.)	188	210
FETSCH L N	312 S MARKET	W 0 - 1/8 (0.118 mi.)	Z189	210
FETSCH L N	324 S MARKET	W 0 - 1/8 (0.124 mi.)	Z195	216

EXECUTIVE SUMMARY

Due to poor or inadequate address information, the following sites were not mapped. Count: 4 records.

<u>Site Name</u>	<u>Database(s)</u>
AIRPORT PLAZA CLEANERS CHARLES W V	CDL
METRO RAIL TO RIVER PROJECT	DRYCLEANERS
BNSF HR-LA-C-GET-HB-3/HB-4	ENVIROSTOR, VCP
	ENVIROSTOR

OVERVIEW MAP - 5328772.2S



Target Property

Sites at elevations higher than or equal to the target property

Sites at elevations lower than the target property

Manufactured Gas Plants

National Priority List Sites

Dept. Defense Sites

Indian Reservations BIA

Power transmission lines

100-year flood zone

500-year flood zone

National Wetland Inventory

State Wetlands

Upgradient Area

Areas of Concern

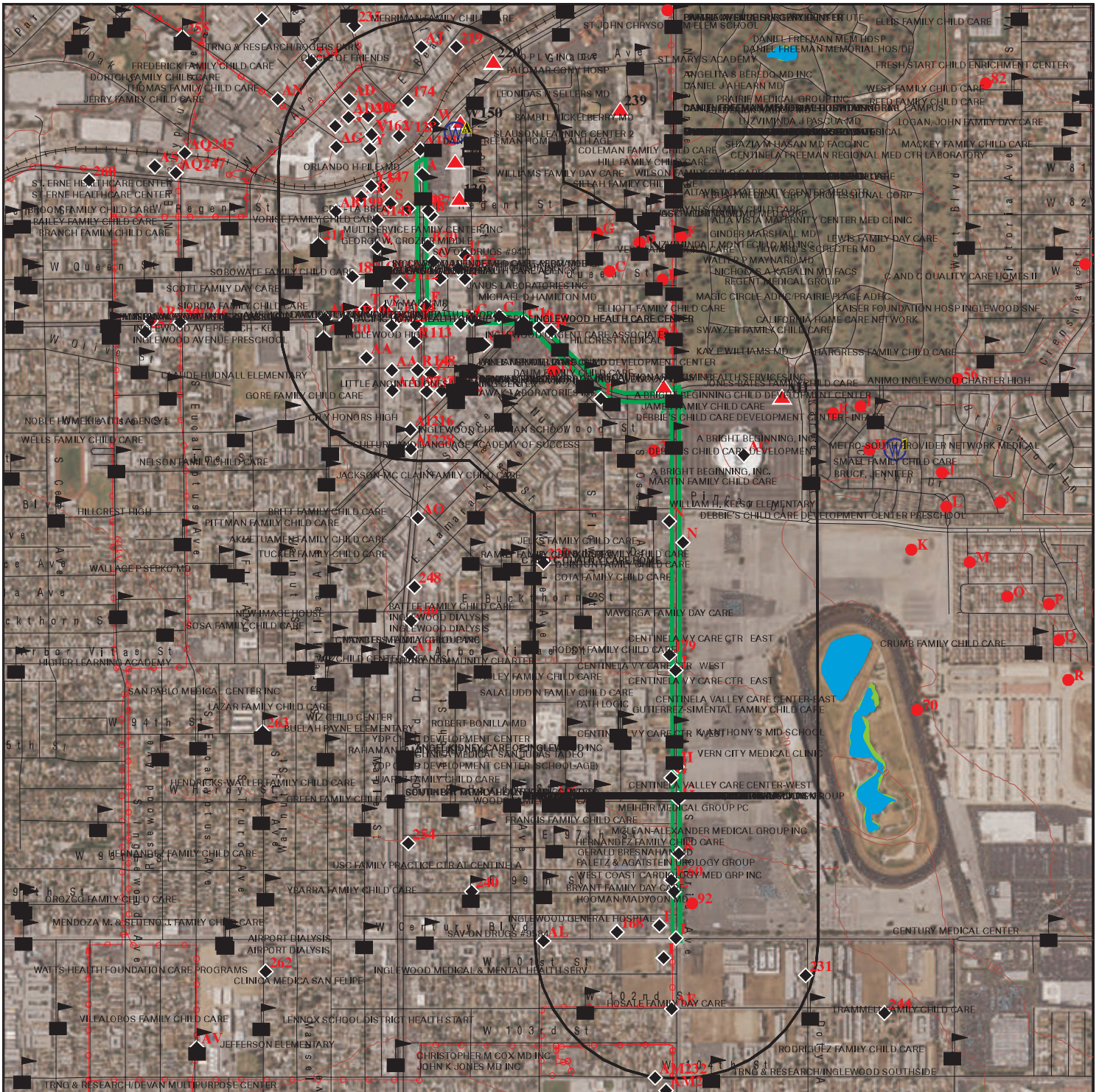









This report includes Interactive Map Layers to display and/or hide map information. The legend includes only those icons for the default map view.








SITE NAME: Inglewood Transit Interconnector
 ADDRESS: Manchester Blvd/Prairie Ave
 Inglewood CA 90301
 LAT/LONG: 33.95979 / 118.344019

CLIENT: GeoSyntec
 CONTACT: Mital Desai
 INQUIRY #: 5328772.2s
 DATE: June 11, 2018 7:15 pm

DETAIL MAP - 5328772.2S



-  Target Property
-  Sites at elevations higher than or equal to the target property
-  Sites at elevations lower than the target property
-  Manufactured Gas Plants
-  Sensitive Receptors
-  National Priority List Sites
-  Dept. Defense Sites

-  Indian Reservations BIA
-  Power transmission lines
-  100-year flood zone
-  500-year flood zone
-  National Wetland Inventory
-  State Wetlands
-  Areas of Concern



SITE NAME: Inglewood Transit Interconnector
 ADDRESS: Manchester Blvd/Prairie Ave
 Inglewood CA 90301
 LAT/LONG: 33.95979 / 118.344019

CLIENT: GeoSyntec
 CONTACT: Mital Desai
 INQUIRY #: 5328772.2S
 DATE: June 11, 2018 7:18 pm

This report includes Interactive Map Layers to display and/or hide map information. The legend includes only those icons for the default map view.

MAP FINDINGS SUMMARY

Database	Search Distance (Miles)	Target Property	< 1/8	1/8 - 1/4	1/4 - 1/2	1/2 - 1	> 1	Total Plotted
STANDARD ENVIRONMENTAL RECORDS								
<i>Federal NPL site list</i>								
NPL	1.000		0	0	0	0	NR	0
Proposed NPL	1.000		0	0	0	0	NR	0
NPL LIENS	0.001		0	NR	NR	NR	NR	0
<i>Federal Delisted NPL site list</i>								
Delisted NPL	1.000		0	0	0	0	NR	0
<i>Federal CERCLIS list</i>								
FEDERAL FACILITY	0.500		0	0	0	NR	NR	0
SEMS	0.500		0	0	0	NR	NR	0
<i>Federal CERCLIS NFRAP site list</i>								
SEMS-ARCHIVE	0.500		1	0	1	NR	NR	2
<i>Federal RCRA CORRACTS facilities list</i>								
CORRACTS	1.000		0	0	0	0	NR	0
<i>Federal RCRA non-CORRACTS TSD facilities list</i>								
RCRA-TSDF	0.500		0	0	0	NR	NR	0
<i>Federal RCRA generators list</i>								
RCRA-LQG	0.250		6	1	NR	NR	NR	7
RCRA-SQG	0.250		14	11	NR	NR	NR	25
RCRA-CESQG	0.250		1	0	NR	NR	NR	1
<i>Federal institutional controls / engineering controls registries</i>								
LUCIS	0.500		0	0	0	NR	NR	0
US ENG CONTROLS	0.500		0	0	0	NR	NR	0
US INST CONTROL	0.500		0	0	0	NR	NR	0
<i>Federal ERNS list</i>								
ERNS	0.001		0	NR	NR	NR	NR	0
<i>State- and tribal - equivalent NPL RESPONSE</i>								
RESPONSE	1.000		0	0	0	0	NR	0
<i>State- and tribal - equivalent CERCLIS ENVIROSTOR</i>								
ENVIROSTOR	1.000		0	3	2	12	NR	17
<i>State and tribal landfill and/or solid waste disposal site lists</i>								
SWF/LF	0.500		0	0	3	NR	NR	3
<i>State and tribal leaking storage tank lists</i>								
LUST	0.500		8	4	16	NR	NR	28

MAP FINDINGS SUMMARY

Database	Search Distance (Miles)	Target Property	< 1/8	1/8 - 1/4	1/4 - 1/2	1/2 - 1	> 1	Total Plotted
INDIAN LUST	0.500		0	0	0	NR	NR	0
CPS-SLIC	0.500		2	0	4	NR	NR	6
State and tribal registered storage tank lists								
FEMA UST	0.250		0	0	NR	NR	NR	0
UST	0.250		15	4	NR	NR	NR	19
AST	0.250		0	0	NR	NR	NR	0
INDIAN UST	0.250		0	0	NR	NR	NR	0
State and tribal voluntary cleanup sites								
VCP	0.500		0	0	0	NR	NR	0
INDIAN VCP	0.500		0	0	0	NR	NR	0
State and tribal Brownfields sites								
BROWNFIELDS	0.500		1	0	0	NR	NR	1
ADDITIONAL ENVIRONMENTAL RECORDS								
Local Brownfield lists								
US BROWNFIELDS	0.500		0	0	0	NR	NR	0
Local Lists of Landfill / Solid Waste Disposal Sites								
WMUDS/SWAT	0.500		0	0	0	NR	NR	0
SWRCY	0.500		0	0	0	NR	NR	0
HAULERS	0.001		0	NR	NR	NR	NR	0
INDIAN ODI	0.500		0	0	0	NR	NR	0
ODI	0.500		0	0	0	NR	NR	0
DEBRIS REGION 9	0.500		0	0	0	NR	NR	0
IHS OPEN DUMPS	0.500		0	0	0	NR	NR	0
Local Lists of Hazardous waste / Contaminated Sites								
AOCONCERN	1.000		0	0	0	0	NR	0
US HIST CDL	0.001		0	NR	NR	NR	NR	0
HIST Cal-Sites	1.000		0	0	0	0	NR	0
SCH	0.250		0	2	NR	NR	NR	2
CDL	0.001		0	NR	NR	NR	NR	0
Toxic Pits	1.000		0	0	0	0	NR	0
US CDL	0.001		0	NR	NR	NR	NR	0
CERS HAZ WASTE	0.250		0	0	NR	NR	NR	0
Local Lists of Registered Storage Tanks								
SWEEPS UST	0.250		13	5	NR	NR	NR	18
HIST UST	0.250		12	12	NR	NR	NR	24
CA FID UST	0.250		3	2	NR	NR	NR	5
CERS TANKS	0.250		0	0	NR	NR	NR	0
Local Land Records								
LIENS	0.001		0	NR	NR	NR	NR	0

MAP FINDINGS SUMMARY

Database	Search Distance (Miles)	Target Property	< 1/8	1/8 - 1/4	1/4 - 1/2	1/2 - 1	> 1	Total Plotted
LIENS 2	0.001		0	NR	NR	NR	NR	0
DEED	0.500		0	0	0	NR	NR	0
Records of Emergency Release Reports								
HMIRS	0.001		0	NR	NR	NR	NR	0
CHMIRS	0.001		4	NR	NR	NR	NR	4
LDS	0.001		0	NR	NR	NR	NR	0
MCS	0.001		0	NR	NR	NR	NR	0
SPILLS 90	0.001		0	NR	NR	NR	NR	0
Other Ascertainable Records								
RCRA NonGen / NLR	0.250		3	0	NR	NR	NR	3
FUDS	1.000		0	0	0	0	NR	0
DOD	1.000		0	0	0	0	NR	0
SCRD DRYCLEANERS	0.500		0	0	0	NR	NR	0
US FIN ASSUR	0.001		0	NR	NR	NR	NR	0
EPA WATCH LIST	0.001		0	NR	NR	NR	NR	0
2020 COR ACTION	0.250		0	0	NR	NR	NR	0
TSCA	0.001		0	NR	NR	NR	NR	0
TRIS	0.001		0	NR	NR	NR	NR	0
SSTS	0.001		0	NR	NR	NR	NR	0
ROD	1.000		0	0	0	0	NR	0
RMP	0.001		0	NR	NR	NR	NR	0
RAATS	0.001		0	NR	NR	NR	NR	0
PRP	0.001		0	NR	NR	NR	NR	0
PADS	0.001		0	NR	NR	NR	NR	0
ICIS	0.001		1	NR	NR	NR	NR	1
FTTS	0.001		2	NR	NR	NR	NR	2
MLTS	0.001		0	NR	NR	NR	NR	0
COAL ASH DOE	0.001		0	NR	NR	NR	NR	0
COAL ASH EPA	0.500		0	0	0	NR	NR	0
PCB TRANSFORMER	0.001		0	NR	NR	NR	NR	0
RADINFO	0.001		0	NR	NR	NR	NR	0
HIST FTTS	0.001		2	NR	NR	NR	NR	2
DOT OPS	0.001		0	NR	NR	NR	NR	0
CONSENT	1.000		0	0	0	0	NR	0
INDIAN RESERV	0.001		0	NR	NR	NR	NR	0
FUSRAP	1.000		0	0	0	0	NR	0
UMTRA	0.500		0	0	0	NR	NR	0
LEAD SMELTERS	0.001		0	NR	NR	NR	NR	0
US AIRS	0.001		1	NR	NR	NR	NR	1
US MINES	0.250		0	0	NR	NR	NR	0
ABANDONED MINES	0.001		0	NR	NR	NR	NR	0
FINDS	0.001		8	NR	NR	NR	NR	8
DOCKET HWC	0.001		0	NR	NR	NR	NR	0
ECHO	0.001		5	NR	NR	NR	NR	5
UXO	1.000		0	0	0	0	NR	0
FUELS PROGRAM	0.250		0	0	NR	NR	NR	0
CA BOND EXP. PLAN	1.000		0	0	0	0	NR	0
Cortese	0.500		0	0	0	NR	NR	0
CUPA Listings	0.250		0	0	NR	NR	NR	0

Map ID
Direction
Distance
Elevation

MAP FINDINGS

Site

Database(s)

EDR ID Number
EPA ID Number

APPLE ONE HOUR PHOTO LAB (Continued)

1000279329

Owner/Operator Summary:

Owner/operator name: JOUNG AI MAYOTTE
Owner/operator address: 12580 WESTMINSTER AVE
LOS ANGELES, CA 90066
Owner/operator country: Not reported
Owner/operator telephone: 213-390-4638
Owner/operator email: Not reported
Owner/operator fax: Not reported
Owner/operator extension: Not reported
Legal status: Private
Owner/Operator Type: Owner
Owner/Op start date: Not reported
Owner/Op end date: Not reported

Handler Activities Summary:

U.S. importer of hazardous waste: No
Mixed waste (haz. and radioactive): No
Recycler of hazardous waste: No
Transporter of hazardous waste: No
Treater, storer or disposer of HW: No
Underground injection activity: No
On-site burner exemption: No
Furnace exemption: No
Used oil fuel burner: No
Used oil processor: No
User oil refiner: No
Used oil fuel marketer to burner: No
Used oil Specification marketer: No
Used oil transfer facility: No
Used oil transporter: No

Violation Status: No violations found

FINDS:

Registry ID: 110002716106

Environmental Interest/Information System

RCRAInfo is a national information system that supports the Resource Conservation and Recovery Act (RCRA) program through the tracking of events and activities related to facilities that generate, transport, and treat, store, or dispose of hazardous waste. RCRAInfo allows RCRA program staff to track the notification, permit, compliance, and corrective action activities required under RCRA.

[Click this hyperlink](#) while viewing on your computer to access additional FINDS: detail in the EDR Site Report.

ECHO:

Envid: 1000279329
Registry ID: 110002716106
DFR URL: <http://echo.epa.gov/detailed-facility-report?fid=110002716106>

HAZNET:

envid: 1000279329

Map ID
Direction
Distance
Elevation

MAP FINDINGS

Site

Database(s)

EDR ID Number
EPA ID Number

APPLE ONE HOUR PHOTO LAB (Continued)

1000279329

Year: 2003
GEPaid: CAD981463235
Contact: CHONG HO YIM
Telephone: 3104779706
Mailing Name: Not reported
Mailing Address: 228 N MARKET ST
Mailing City,St,Zip: INGLEWOOD, CA 903011217
Gen County: Not reported
TSD EPA ID: CAD981402522
TSD County: Not reported
Waste Category: Photochemicals/photoprocessing waste
Disposal Method: Recycler
Tons: 0.25
Cat Decode: Not reported
Method Decode: Not reported
Facility County: Los Angeles

envid: 1000279329
Year: 1998
GEPaid: CAD981463235
Contact: CHIN HAE YIM
Telephone: 3106748422
Mailing Name: Not reported
Mailing Address: 228 N MARKET ST
Mailing City,St,Zip: INGLEWOOD, CA 903011217
Gen County: Not reported
TSD EPA ID: CAD108040858
TSD County: Not reported
Waste Category: Photochemicals/photoprocessing waste
Disposal Method: Recycler
Tons: 1.0792
Cat Decode: Not reported
Method Decode: Not reported
Facility County: Los Angeles

envid: 1000279329
Year: 1997
GEPaid: CAD981463235
Contact: CHIN HAE YIM
Telephone: 3106748422
Mailing Name: Not reported
Mailing Address: 228 N MARKET ST
Mailing City,St,Zip: INGLEWOOD, CA 903011217
Gen County: Not reported
TSD EPA ID: CAD108040858
TSD County: Not reported
Waste Category: Photochemicals/photoprocessing waste
Disposal Method: Recycler
Tons: .9835
Cat Decode: Not reported
Method Decode: Not reported
Facility County: Los Angeles

envid: 1000279329
Year: 1997
GEPaid: CAD981463235
Contact: CHIN HAE YIM

Map ID
 Direction
 Distance
 Elevation

MAP FINDINGS

Site

Database(s)

EDR ID Number
 EPA ID Number

APPLE ONE HOUR PHOTO LAB (Continued)

1000279329

Telephone: 3106748422
 Mailing Name: Not reported
 Mailing Address: 228 N MARKET ST
 Mailing City,St,Zip: INGLEWOOD, CA 903011217
 Gen County: Not reported
 TSD EPA ID: CAD108040858
 TSD County: Not reported
 Waste Category: Metal sludge (Alkaline solution (pH >= 12.5) with metals)
 Disposal Method: Recycler
 Tons: .0012
 Cat Decode: Not reported
 Method Decode: Not reported
 Facility County: Los Angeles

envid: 1000279329
 Year: 1996
 GEPAID: CAD981463235
 Contact: CHIN HAE YIM
 Telephone: 3106748422
 Mailing Name: Not reported
 Mailing Address: 228 N MARKET ST
 Mailing City,St,Zip: INGLEWOOD, CA 903011217
 Gen County: Not reported
 TSD EPA ID: CAD108040858
 TSD County: Not reported
 Waste Category: Photochemicals/photoprocessing waste
 Disposal Method: Recycler
 Tons: 2.8512
 Cat Decode: Not reported
 Method Decode: Not reported
 Facility County: Los Angeles

[Click this hyperlink](#) while viewing on your computer to access
 9 additional CA_HAZNET: record(s) in the EDR Site Report.

B6

**CARR P C
 166 N MARKET
 INGLEWOOD, CA**

EDR Hist Cleaner

**1009210731
 N/A**

< 1/8
 1 ft.

Site 1 of 6 in cluster B

**Relative:
 Lower**

EDR Hist Cleaner

**Actual:
 150 ft.**

Year: Name:
 1940 CARR P C

Type:
 CLOTHES PRESSERS AND CLEANERS

A7

**STANDARD STATIONS INC
 235 N MARKET
 INGLEWOOD, CA**

EDR Hist Auto

**1009116047
 N/A**

< 1/8
 1 ft.

Site 6 of 11 in cluster A

**Relative:
 Lower**

EDR Hist Auto

**Actual:
 150 ft.**

Year: Name:
 1931 SOUTHERN CALIFORNIA STATIONS IN

Type:
 GASOLINE AND OIL SERVICE STATIONS

Map ID
Direction
Distance
Elevation

MAP FINDINGS

Site

Database(s)

EDR ID Number
EPA ID Number

STANDARD STATIONS INC (Continued)

1009116047

1935 STANDARD STATIONS INC

GASOLINE AND OIL SERVICE STATIONS

A8
< 1/8
1 ft.

CARRIAGE CLEANERS
246 N MARKET BLVD
INGLEWOOD, CA 90301

RCRA-SQG 1000358296
FINDS CAD982000218
ECHO

Site 7 of 11 in cluster A

Relative:
Lower
Actual:
151 ft.

RCRA-SQG:
Date form received by agency: 04/04/1994
Facility name: CARRIAGE CLEANERS
Facility address: 246 N MARKET BLVD
INGLEWOOD, CA 90301
EPA ID: CAD982000218
Contact: HOWARD PARK
Contact address: 246 N MARKET BLVD
INGLEWOOD, CA 90301
Contact country: US
Contact telephone: 310-678-3635
Contact email: Not reported
EPA Region: 09
Classification: Small Small Quantity Generator
Description: Handler: generates more than 100 and less than 1000 kg of hazardous waste during any calendar month and accumulates less than 6000 kg of hazardous waste at any time; or generates 100 kg or less of hazardous waste during any calendar month, and accumulates more than 1000 kg of hazardous waste at any time

Owner/Operator Summary:
Owner/operator name: HOWARD PARK
Owner/operator address: 246 N MARKET BLVD
INGLEWOOD, CA 90301
Owner/operator country: Not reported
Owner/operator telephone: 310-678-3635
Owner/operator email: Not reported
Owner/operator fax: Not reported
Owner/operator extension: Not reported
Legal status: Private
Owner/Operator Type: Owner
Owner/Op start date: Not reported
Owner/Op end date: Not reported

Owner/operator name: NOT REQUIRED
Owner/operator address: NOT REQUIRED
NOT REQUIRED, ME 99999
Owner/operator country: Not reported
Owner/operator telephone: 415-555-1212
Owner/operator email: Not reported
Owner/operator fax: Not reported
Owner/operator extension: Not reported
Legal status: Private
Owner/Operator Type: Operator
Owner/Op start date: Not reported
Owner/Op end date: Not reported

Handler Activities Summary:
U.S. importer of hazardous waste: No

Map ID
 Direction
 Distance
 Elevation

MAP FINDINGS

Site

Database(s)

EDR ID Number
 EPA ID Number

CARRIAGE CLEANERS (Continued)

1000358296

Mixed waste (haz. and radioactive): No
 Recycler of hazardous waste: No
 Transporter of hazardous waste: No
 Treater, storer or disposer of HW: No
 Underground injection activity: No
 On-site burner exemption: No
 Furnace exemption: No
 Used oil fuel burner: No
 Used oil processor: No
 User oil refiner: No
 Used oil fuel marketer to burner: No
 Used oil Specification marketer: No
 Used oil transfer facility: No
 Used oil transporter: No

Violation Status: No violations found

FINDS:

Registry ID: 110002772312

Environmental Interest/Information System

RCRAInfo is a national information system that supports the Resource Conservation and Recovery Act (RCRA) program through the tracking of events and activities related to facilities that generate, transport, and treat, store, or dispose of hazardous waste. RCRAInfo allows RCRA program staff to track the notification, permit, compliance, and corrective action activities required under RCRA.

[Click this hyperlink](#) while viewing on your computer to access additional FINDS: detail in the EDR Site Report.

ECHO:

Envid: 1000358296
 Registry ID: 110002772312
 DFR URL: <http://echo.epa.gov/detailed-facility-report?fid=110002772312>

A9

CARRIAGE CLEANER
246 N MARKET ST
INGLEWOOD, CA 90301

DRYCLEANERS S121699380
N/A

< 1/8
 1 ft.

Site 8 of 11 in cluster A

Relative:
Lower
Actual:
151 ft.

DRYCLEAN SOUTH COAST:
 Facility ID: 75428
 Application Number: 216924
 Permit Number: D28334
 Status: O
 Representative Name: SUE OR SANG
 Representative Telephone: 213 6783635
 Permit Status: INACTIVE
 BCAT Number: 000234
 BCAT Description: DRY CLEANING EQUIP PERCHLOROETHYLENE
 UTM East: 375.20001221
 UTM North: 3759

MAP FINDINGS

Map ID
Direction
Distance
Elevation

Site

Database(s)

EDR ID Number
EPA ID Number

A10 **CARRIAGE CLEANERS** **DRYCLEANERS** **S106828094**
246 N MARKET ST **EMI** **N/A**
< 1/8 **INGLEWOOD, CA 90301**

1 ft.

Site 9 of 11 in cluster A

Relative:
Lower

DRYCLEAN SOUTH COAST:

Actual:
151 ft.

Facility ID: 37656
 Application Number: 105030
 Permit Number: M32519
 Status: S
 Representative Name: SANG BAE KIM
 Representative Telephone: 213 6783635
 Permit Status: INACTIVE
 BCAT Number: 000234
 BCAT Description: DRY CLEANING EQUIP PERCHLOROETHYLENE
 UTM East: 0
 UTM North: 0

EMI:

Year: 1987
 County Code: 19
 Air Basin: SC
 Facility ID: 37656
 Air District Name: SC
 SIC Code: 7216
 Air District Name: SOUTH COAST AQMD
 Community Health Air Pollution Info System: Not reported
 Consolidated Emission Reporting Rule: Not reported
 Total Organic Hydrocarbon Gases Tons/Yr: 0
 Reactive Organic Gases Tons/Yr: 0
 Carbon Monoxide Emissions Tons/Yr: 0
 NOX - Oxides of Nitrogen Tons/Yr: 0
 SOX - Oxides of Sulphur Tons/Yr: 0
 Particulate Matter Tons/Yr: 0
 Part. Matter 10 Micrometers and Smllr Tons/Yr: 0

A11 **WALKER A L** **EDR Hist Auto** **1009116482**
232 N MARKET ST **N/A**
< 1/8 **INGLEWOOD, CA**

1 ft.

Site 10 of 11 in cluster A

Relative:
Lower

EDR Hist Auto

Actual:
151 ft.

Year: 1927 Name: WALKER A L Type: AUTOMOBILE REPAIRING AND SERVICE STATIONS

Map ID
Direction
Distance
Elevation

MAP FINDINGS

Site

Database(s)

EDR ID Number
EPA ID Number

C12 **BRUNO'S**
450 E MANCHESTER BLVD
< 1/8 **HUNTINGTON PARK, CA**
1 ft.

SWEEPS UST **S106923602**
N/A

Site 1 of 8 in cluster C

Relative: SWEEPS UST:
Lower Status: Active
Actual: Comp Number: 10920
153 ft. Number: 9
Board Of Equalization: Not reported
Referral Date: 06-30-89
Action Date: Not reported
Created Date: 06-30-89
Owner Tank Id: Not reported
SWRCB Tank Id: Not reported
Tank Status: Not reported
Capacity: Not reported
Active Date: Not reported
Tank Use: Not reported
STG: Not reported
Content: Not reported
Number Of Tanks: Not reported

D13 **VONS FUEL STATION 2502**
510 E MANCHESTER BLVD
< 1/8 **INGLEWOOD, CA 90301**
1 ft.

HAZNET **S105512050**
LOS ANGELES CO. HMS **N/A**

Site 1 of 9 in cluster D

Relative: HAZNET:
Lower envid: S105512050
Actual: Year: 2016
137 ft. GEPAID: CAL000381824
Contact: SHARON SANGER
Telephone: 2083956150
Mailing Name: Not reported
Mailing Address: 250 E PARKCENTER BLVD
Mailing City,St,Zip: BOISE, ID 837060000
Gen County: Los Angeles
TSD EPA ID: NVT330010000
TSD County: 99
Waste Category: Other organic solids
Disposal Method: Landfill Or Surface Impoundment That Will Be Closed As Landfill(To Include On-Site Treatment And/Or Stabilization)
Tons: 0.09
Cat Decode: Other organic solids
Method Decode: Landfill Or Surface Impoundment That Will Be Closed As Landfill(To Include On-Site Treatment And/Or Stabilization)
Facility County: Los Angeles

envid: S105512050
Year: 2015
GEPAID: CAL000381824
Contact: SHARON PLOUFFE
Telephone: 2083956150
Mailing Name: Not reported
Mailing Address: 5918 STONERIDGE MALL RD
Mailing City,St,Zip: PLEASANTON, CA 945883229
Gen County: Los Angeles

Map ID
Direction
Distance
Elevation

MAP FINDINGS

Site

Database(s)

EDR ID Number
EPA ID Number

VONS FUEL STATION 2502 (Continued)

S105512050

TSD EPA ID: NVT330010000
TSD County: 99
Waste Category: Other organic solids
Disposal Method: Landfill Or Surface Impoundment That Will Be Closed As Landfill(To Include On-Site Treatment And/Or Stabilization)
Tons: 0.08
Cat Decode: Not reported
Method Decode: Not reported
Facility County: Los Angeles

envid: S105512050
Year: 2015
GEPaid: CAL000381824
Contact: SHARON PLOUFFE
Telephone: 2083956150
Mailing Name: Not reported
Mailing Address: 5918 STONERIDGE MALL RD
Mailing City,St,Zip: PLEASANTON, CA 945883229
Gen County: Los Angeles
TSD EPA ID: CAT080013352
TSD County: Los Angeles
Waste Category: Aqueous solution with total organic residues less than 10 percent
Disposal Method: Other Recovery Of Reclamation For Reuse Including Acid Regeneration, Organics Recovery Ect
Tons: 0.231
Cat Decode: Not reported
Method Decode: Not reported
Facility County: Los Angeles

envid: S105512050
Year: 2014
GEPaid: CAL000381824
Contact: SHARON PLOUFFE
Telephone: 9252265097
Mailing Name: Not reported
Mailing Address: 5918 STONERIDGE MALL RD
Mailing City,St,Zip: PLEASANTON, CA 945883229
Gen County: Los Angeles
TSD EPA ID: NVT330010000
TSD County: 99
Waste Category: Other organic solids
Disposal Method: Landfill Or Surface Impoundment That Will Be Closed As Landfill(To Include On-Site Treatment And/Or Stabilization)
Tons: 0.045
Cat Decode: Not reported
Method Decode: Not reported
Facility County: Los Angeles

envid: S105512050
Year: 2013
GEPaid: CAL000381824
Contact: SHARON PLOUFFE
Telephone: 9252265097
Mailing Name: Not reported
Mailing Address: 5918 STONERIDGE MALL RD
Mailing City,St,Zip: PLEASANTON, CA 945883229
Gen County: Los Angeles

Map ID
 Direction
 Distance
 Elevation

MAP FINDINGS

Site

Database(s)

EDR ID Number
 EPA ID Number

VONS FUEL STATION 2502 (Continued)

S105512050

TSD EPA ID: CAD982444481
 TSD County: San Bernardino
 Waste Category: Not reported
 Disposal Method: Storage, Bulking, And/Or Transfer Off Site--No Treatment/Reovery (H010-H129) Or (H131-H135)
 Tons: 0.063
 Cat Decode: Not reported
 Method Decode: Not reported
 Facility County: Not reported

[Click this hyperlink](#) while viewing on your computer to access 1 additional CA_HAZNET: record(s) in the EDR Site Report.

LOS ANGELES CO. HMS:

Region: LA
 Permit Category: T
 Facility Id: 026830-037363
 Facility Type: 0
 Facility Status: Permit
 Area: 2E
 Permit Number: 000345989
 Permit Status: Permit

E14

**LECESSE NICK
 830 E MANCHESTER BLVD
 INGLEWOOD, CA 90301**

**EDR Hist Auto 1009116074
 N/A**

< 1/8
 1 ft.

Site 1 of 2 in cluster E

**Relative:
 Lower**

EDR Hist Auto

**Actual:
 154 ft.**

Year:	Name:	Type:
1931	HORST OTTO	GASOLINE AND OIL SERVICE STATIONS
1935	PETERSON. L A	GASOLINE AND OIL SERVICE STATIONS
1971	LECESSE NICK	Gasoline Service Stations
1972	LECESSE NICK	Gasoline Service Stations
1973	LECESSE NICK	Gasoline Service Stations
1974	LECESSE NICK	Gasoline Service Stations
1975	LECESSE NICK	Gasoline Service Stations

C15

**SOUTH LOCUST STREET AND MANCHESTER BLVD - PARKING GARAGE
 INGLEWOOD, CA**

**CHMIRS S112826663
 N/A**

< 1/8
 1 ft.

Site 2 of 8 in cluster C

**Relative:
 Lower**

CHMIRS:

**Actual:
 151 ft.**

OES Incident Number:	12-0020
OES notification:	01/02/2012
OES Date:	Not reported
OES Time:	Not reported
Date Completed:	Not reported
Property Use:	Not reported
Agency Id Number:	Not reported
Agency Incident Number:	Not reported
Time Notified:	Not reported

Map ID
Direction
Distance
Elevation

MAP FINDINGS

Site

Database(s)

EDR ID Number
EPA ID Number

(Continued)

S112826663

Time Completed:	Not reported
Surrounding Area:	Not reported
Estimated Temperature:	Not reported
Property Management:	Not reported
More Than Two Substances Involved?:	Not reported
Resp Agency Personel # Of Decontaminated:	Not reported
Responding Agency Personel # Of Injuries:	Not reported
Responding Agency Personel # Of Fatalities:	Not reported
Others Number Of Decontaminated:	Not reported
Others Number Of Injuries:	Not reported
Others Number Of Fatalities:	Not reported
Vehicle Make/year:	Not reported
Vehicle License Number:	Not reported
Vehicle State:	Not reported
Vehicle Id Number:	Not reported
CA DOT PUC/ICC Number:	Not reported
Company Name:	Not reported
Reporting Officer Name/ID:	Not reported
Report Date:	Not reported
Facility Telephone:	Not reported
Waterway Involved:	No
Waterway:	Not reported
Spill Site:	Other
Cleanup By:	Unknown
Containment:	Not reported
What Happened:	Not reported
Type:	Not reported
Measure:	Unknown
Other:	Not reported
Date/Time:	1817
Year:	2012
Agency:	LA County HAZMAT
Incident Date:	1/2/2012
Admin Agency:	Inglewood Fire Department
Amount:	Not reported
Contained:	Unknown
Site Type:	Not reported
E Date:	Not reported
Substance:	Mixture of Chemicals
Quantity Released:	Unknown
Unknown:	Not reported
Substance #2:	Not reported
Substance #3:	Not reported
Evacuations:	Not reported
Number of Injuries:	Not reported
Number of Fatalities:	2
#1 Pipeline:	Not reported
#2 Pipeline:	Not reported
#3 Pipeline:	Not reported
#1 Vessel >= 300 Tons:	Not reported
#2 Vessel >= 300 Tons:	Not reported
#3 Vessel >= 300 Tons:	Not reported
Evacs:	Not reported
Injuries:	Not reported
Fatals:	Not reported
Comments:	Not reported
Description:	RP states that a mixture of unknown chemicals

Map ID
Direction
Distance
Elevation

MAP FINDINGS

Site

Database(s)

EDR ID Number
EPA ID Number

(Continued)

S112826663

have caused the release of a vapor inside of a vehicle. Two deceased subjects are in the vehicle. HAZMAT team on site performing an investigation to determine if chemical reaction has ceased..

C16

INGLEWOOD HEALTHCARE CENTER
100 S HILLCREST BLVD
INGLEWOOD, CA 90301

HAZNET

S112961180
N/A

< 1/8
1 ft.

Site 3 of 8 in cluster C

Relative:
Lower

HAZNET:

Actual:
154 ft.

envid: S112961180
Year: 2007
GEPaid: CAC002616274
Contact: ARMANDO AREVALO
Telephone: 3106779114
Mailing Name: Not reported
Mailing Address: 100 S HILLCREST BLVD
Mailing City,St,Zip: INGLEWOOD, CA 903011313
Gen County: Not reported
TSD EPA ID: CAD028409019
TSD County: Not reported
Waste Category: Asbestos containing waste
Disposal Method: Storage, Bulking, And/Or Transfer Off Site--No Treatment/Reovery (H010-H129) Or (H131-H135)
Tons: 0.17
Cat Decode: Not reported
Method Decode: Not reported
Facility County: Los Angeles

C17

INSTANT PRINT OF INGLEWOOD
425 E MANCHESTER BLVD # G
INGLEWOOD, CA 90301

FINDS

1023280685
N/A

< 1/8
1 ft.

Site 4 of 8 in cluster C

Relative:
Lower

FINDS:

Actual:
153 ft.

Registry ID: 110065712802
Environmental Interest/Information System
STATE MASTER

[Click this hyperlink](#) while viewing on your computer to access additional FINDS: detail in the EDR Site Report.

Map ID
Direction
Distance
Elevation

MAP FINDINGS

Site

Database(s) EDR ID Number
EPA ID Number

D18

510 EAST MANCHESTER BLVD
INGLEWOOD, CA 90301

CHMIRS S107450342
N/A

< 1/8
1 ft.

Site 2 of 9 in cluster D

Relative:
Lower

CHMIRS:

Actual:
137 ft.

OES Incident Number:	4-1210
OES notification:	03/03/2004
OES Date:	Not reported
OES Time:	Not reported
Date Completed:	Not reported
Property Use:	Not reported
Agency Id Number:	Not reported
Agency Incident Number:	Not reported
Time Notified:	Not reported
Time Completed:	Not reported
Surrounding Area:	Not reported
Estimated Temperature:	Not reported
Property Management:	Not reported
More Than Two Substances Involved?:	Not reported
Resp Agency Personel # Of Decontaminated:	Not reported
Responding Agency Personel # Of Injuries:	Not reported
Responding Agency Personel # Of Fatalities:	Not reported
Others Number Of Decontaminated:	Not reported
Others Number Of Injuries:	Not reported
Others Number Of Fatalities:	Not reported
Vehicle Make/year:	Not reported
Vehicle License Number:	Not reported
Vehicle State:	Not reported
Vehicle Id Number:	Not reported
CA DOT PUC/ICC Number:	Not reported
Company Name:	Not reported
Reporting Officer Name/ID:	Not reported
Report Date:	Not reported
Facility Telephone:	Not reported
Waterway Involved:	Not reported
Waterway:	Storm drain
Spill Site:	Not reported
Cleanup By:	Responsible Party
Containment:	Not reported
What Happened:	Not reported
Type:	Not reported
Measure:	Not reported
Other:	Not reported
Date/Time:	Not reported
Year:	2004
Agency:	Veeder Root
Incident Date:	3/3/2004 12:00:00 AM
Admin Agency:	Inglewood Fire Department
Amount:	Not reported
Contained:	Yes
Site Type:	Service Station
E Date:	Not reported
Substance:	Gasoline
Gallons:	12
Unknown:	0
Substance #2:	Not reported
Substance #3:	Not reported

Map ID
Direction
Distance
Elevation

MAP FINDINGS

Site

Database(s)

EDR ID Number
EPA ID Number

(Continued)

S107450342

Evacuations:	0
Number of Injuries:	0
Number of Fatalities:	0
#1 Pipeline:	Not reported
#2 Pipeline:	Not reported
#3 Pipeline:	Not reported
#1 Vessel >= 300 Tons:	Not reported
#2 Vessel >= 300 Tons:	Not reported
#3 Vessel >= 300 Tons:	Not reported
Evacs:	Not reported
Injuries:	Not reported
Fatals:	Not reported
Comments:	Not reported
Description:	Substance was released when customer tripped on hose causing hose to fall to the ground releasing substance.
OES Incident Number:	7-1198
OES notification:	02/23/2007
OES Date:	Not reported
OES Time:	Not reported
Date Completed:	Not reported
Property Use:	Not reported
Agency Id Number:	Not reported
Agency Incident Number:	Not reported
Time Notified:	Not reported
Time Completed:	Not reported
Surrounding Area:	Not reported
Estimated Temperature:	Not reported
Property Management:	Not reported
More Than Two Substances Involved?:	Not reported
Resp Agency Personel # Of Decontaminated:	Not reported
Responding Agency Personel # Of Injuries:	Not reported
Responding Agency Personel # Of Fatalities:	Not reported
Others Number Of Decontaminated:	Not reported
Others Number Of Injuries:	Not reported
Others Number Of Fatalities:	Not reported
Vehicle Make/year:	Not reported
Vehicle License Number:	Not reported
Vehicle State:	Not reported
Vehicle Id Number:	Not reported
CA DOT PUC/ICC Number:	Not reported
Company Name:	Not reported
Reporting Officer Name/ID:	Not reported
Report Date:	Not reported
Facility Telephone:	Not reported
Waterway Involved:	Not reported
Waterway:	Unknown
Spill Site:	Not reported
Cleanup By:	Unknown
Containment:	Not reported
What Happened:	Not reported
Type:	Not reported
Measure:	Not reported
Other:	Not reported
Date/Time:	Not reported
Year:	2007

Map ID
 Direction
 Distance
 Elevation

MAP FINDINGS

Site

Database(s)

EDR ID Number
 EPA ID Number

(Continued)

S107450342

Agency:	Veeder Root
Incident Date:	2/23/2007 12:00:00 AM
Admin Agency:	Inglewood Fire Department
Amount:	Not reported
Contained:	Unknown
Site Type:	Service Station
E Date:	Not reported
Substance:	Gasoline
Gallons:	0.000000
Unknown:	0
Substance #2:	Not reported
Substance #3:	Not reported
Evacuations:	0
Number of Injuries:	0
Number of Fatalities:	0
#1 Pipeline:	Not reported
#2 Pipeline:	Not reported
#3 Pipeline:	Not reported
#1 Vessel >= 300 Tons:	Not reported
#2 Vessel >= 300 Tons:	Not reported
#3 Vessel >= 300 Tons:	Not reported
Evacs:	Not reported
Injuries:	Not reported
Fatals:	Not reported
Comments:	Not reported
Description:	Caller states that auto shut-off was on when nozzle was removed from the vehicle releasing substance.

F19 < 1/8 1 ft.	WILSON S DICK CLEANER SERVICE 144 S MARKET INGLEWOOD, CA	EDR Hist Cleaner	1009212803 N/A
----------------------------------	---	-------------------------	--------------------------

Site 1 of 9 in cluster F

Relative: Lower	EDR Hist Cleaner		
Actual: 144 ft.	Year:	Name:	Type:
	1940	WILSON S DICK CLEANER SERVICE	CLOTHES PRESSERS AND CLEANERS

F20 < 1/8 1 ft.	THE NEW WORLD 155 SO MARKET ST INGLEWOOD, CA 90301	RCRA-SQG FINDS ECHO	1000125063 CAD982468290
----------------------------------	---	--	--

Site 2 of 9 in cluster F

Relative: Lower	RCRA-SQG:		
Actual: 141 ft.	Date form received by agency: 10/24/1988		
	Facility name:	THE NEW WORLD	
	Facility address:	155 SO MARKET ST	
		INGLEWOOD, CA 90301	
	EPA ID:	CAD982468290	
	Mailing address:	SO MARKET ST	
		INGLEWOOD, CA 90301	
	Contact:	ENVIRONMENTAL MANAGER	
	Contact address:	155 SO MARKET ST	

Map ID
Direction
Distance
Elevation

MAP FINDINGS

Site

Database(s)

EDR ID Number
EPA ID Number

THE NEW WORLD (Continued)

1000125063

INGLEWOOD, CA 90301
Contact country: US
Contact telephone: 213-678-8484
Contact email: Not reported
EPA Region: 09
Classification: Small Small Quantity Generator
Description: Handler: generates more than 100 and less than 1000 kg of hazardous waste during any calendar month and accumulates less than 6000 kg of hazardous waste at any time; or generates 100 kg or less of hazardous waste during any calendar month, and accumulates more than 1000 kg of hazardous waste at any time

Owner/Operator Summary:

Owner/operator name: VICTOR SMITH
Owner/operator address: NOT REQUIRED
NOT REQUIRED, ME 99999
Owner/operator country: Not reported
Owner/operator telephone: 415-555-1212
Owner/operator email: Not reported
Owner/operator fax: Not reported
Owner/operator extension: Not reported
Legal status: Private
Owner/Operator Type: Owner
Owner/Op start date: Not reported
Owner/Op end date: Not reported

Owner/operator name: NOT REQUIRED
Owner/operator address: NOT REQUIRED
NOT REQUIRED, ME 99999
Owner/operator country: Not reported
Owner/operator telephone: 415-555-1212
Owner/operator email: Not reported
Owner/operator fax: Not reported
Owner/operator extension: Not reported
Legal status: Private
Owner/Operator Type: Operator
Owner/Op start date: Not reported
Owner/Op end date: Not reported

Handler Activities Summary:

U.S. importer of hazardous waste: No
Mixed waste (haz. and radioactive): No
Recycler of hazardous waste: No
Transporter of hazardous waste: No
Treater, storer or disposer of HW: No
Underground injection activity: No
On-site burner exemption: No
Furnace exemption: No
Used oil fuel burner: No
Used oil processor: No
User oil refiner: No
Used oil fuel marketer to burner: No
Used oil Specification marketer: No
Used oil transfer facility: No
Used oil transporter: No

Map ID
Direction
Distance
Elevation

MAP FINDINGS

Site

Database(s)

EDR ID Number
EPA ID Number

THE NEW WORLD (Continued)

1000125063

Violation Status: No violations found

FINDS:

Registry ID: 110002818933

Environmental Interest/Information System

RCRAInfo is a national information system that supports the Resource Conservation and Recovery Act (RCRA) program through the tracking of events and activities related to facilities that generate, transport, and treat, store, or dispose of hazardous waste. RCRAInfo allows RCRA program staff to track the notification, permit, compliance, and corrective action activities required under RCRA.

[Click this hyperlink](#) while viewing on your computer to access additional FINDS: detail in the EDR Site Report.

ECHO:

Envid: 1000125063
Registry ID: 110002818933
DFR URL: <http://echo.epa.gov/detailed-facility-report?fid=110002818933>

D21

**VONS FUEL CENTER #2502
510 E MANCHESTER BLVD
INGLEWOOD, CA 90301**

**UST U004265727
N/A**

< 1/8
1 ft.

Site 3 of 9 in cluster D

Relative:

Lower

**Actual:
137 ft.**

UST:

Facility ID: LACoFA0033888
Permitting Agency: Los Angeles County Fire Department
Latitude: 33.96105
Longitude: -118.34781

Facility ID: LACoFA0033888
Permitting Agency: Los Angeles County Fire Department
Latitude: 33.96105
Longitude: -118.34781

D22

**VONS FUEL CENTER - INGLEWOOD #2502
510 E MANCHESTER BLVD
INGLEWOOD, CA 90301**

**FINDS 1023365958
N/A**

< 1/8
1 ft.

Site 4 of 9 in cluster D

Relative:

Lower

**Actual:
137 ft.**

FINDS:

Registry ID: 110066635010

**Environmental Interest/Information System
STATE MASTER**

[Click this hyperlink](#) while viewing on your computer to access additional FINDS: detail in the EDR Site Report.

Map ID
Direction
Distance
Elevation

MAP FINDINGS

Site

Database(s)

EDR ID Number
EPA ID Number

D23 **SEARS AUTO CENTER (FORMER)**
500 MANCHESTER BLVD E
< 1/8 **INGLEWOOD, CA 90301**
1 ft.

LUST **S101296468**
HIST CORTESE **N/A**

Site 5 of 9 in cluster D

Relative:
Lower
Actual:
150 ft.

LUST:
Lead Agency: LOS ANGELES RWQCB (REGION 4)
Case Type: LUST Cleanup Site
Geo Track: http://geotracker.waterboards.ca.gov/profile_report.asp?global_id=T0603703418
Global Id: T0603703418
Latitude: 33.9613015
Longitude: -118.3484428
Status: Completed - Case Closed
Status Date: 07/19/1996
Case Worker: YR
RB Case Number: I-09429
Local Agency: LOS ANGELES COUNTY
File Location: Not reported
Local Case Number: Not reported
Potential Media Affect: Soil
Potential Contaminants of Concern: Gasoline
Site History: Not reported

LUST:
Global Id: T0603703418
Contact Type: Local Agency Caseworker
Contact Name: JOHN AWUJO
Organization Name: LOS ANGELES COUNTY
Address: 900 S FREMONT AVE
City: ALHAMBRA
Email: jawujo@dpw.lacounty.gov
Phone Number: 6264583507

Global Id: T0603703418
Contact Type: Regional Board Caseworker
Contact Name: YUE RONG
Organization Name: LOS ANGELES RWQCB (REGION 4)
Address: 320 W. 4TH ST., SUITE 200
City: Los Angeles
Email: yrong@waterboards.ca.gov
Phone Number: Not reported

LUST:
Global Id: T0603703418
Action Type: Other
Date: 01/27/1987
Action: Leak Stopped

Global Id: T0603703418
Action Type: Other
Date: 02/20/1990
Action: Leak Reported

Global Id: T0603703418
Action Type: Other
Date: 01/27/1987
Action: Leak Discovery

Map ID
Direction
Distance
Elevation

MAP FINDINGS

Site

Database(s)

EDR ID Number
EPA ID Number

SEARS AUTO CENTER (FORMER) (Continued)

S101296468

LUST:

Global Id: T0603703418
Status: Open - Case Begin Date
Status Date: 01/27/1987

Global Id: T0603703418
Status: Open - Site Assessment
Status Date: 04/11/1991

Global Id: T0603703418
Status: Completed - Case Closed
Status Date: 07/19/1996

LUST REG 4:

Region: 4
Regional Board: 04
County: Los Angeles
Facility Id: I-09429
Status: Case Closed
Substance: Gasoline
Substance Quantity: Not reported
Local Case No: Not reported
Case Type: Soil
Abatement Method Used at the Site: Not reported
Global ID: T0603703418
W Global ID: Not reported
Staff: UNK
Local Agency: 19000
Cross Street: SPRUCE AVE.
Enforcement Type: Not reported
Date Leak Discovered: 1/27/1987
Date Leak First Reported: 2/20/1990
Date Leak Record Entered: 4/24/1990
Date Confirmation Began: Not reported
Date Leak Stopped: 1/27/1987
Date Case Last Changed on Database: 6/25/1997
Date the Case was Closed: 7/19/1996
How Leak Discovered: Tank Closure
How Leak Stopped: Not reported
Cause of Leak: UNK
Leak Source: UNK
Operator: WARFIELD
Water System: Not reported
Well Name: Not reported
Approx. Dist To Production Well (ft): 2011.3214688381831751152715713
Source of Cleanup Funding: UNK
Preliminary Site Assessment Workplan Submitted: 4/11/1991
Preliminary Site Assessment Began: Not reported
Pollution Characterization Began: Not reported
Remediation Plan Submitted: Not reported
Remedial Action Underway: Not reported
Post Remedial Action Monitoring Began: Not reported
Enforcement Action Date: Not reported
Historical Max MTBE Date: Not reported
Hist Max MTBE Conc in Groundwater: Not reported

Map ID
 Direction
 Distance
 Elevation

MAP FINDINGS

Site

Database(s)

EDR ID Number
 EPA ID Number

SEARS AUTO CENTER (FORMER) (Continued)

S101296468

Hist Max MTBE Conc in Soil:	Not reported
Significant Interim Remedial Action Taken:	Not reported
GW Qualifier:	Not reported
Soil Qualifier:	Not reported
Organization:	Not reported
Owner Contact:	Not reported
Responsible Party:	SEARS ROEBUCK AND COMPANY
RP Address:	DEPT 731 LP BSC36-20, MERCHANDISE GRP, CHICAGO IL 60684
Program:	LUST
Lat/Long:	33.9613015 / -1
Local Agency Staff:	Not reported
Beneficial Use:	Not reported
Priority:	Not reported
Cleanup Fund Id:	Not reported
Suspended:	Not reported
Assigned Name:	Not reported
Summary:	Not reported

HIST CORTESE:
 Region: CORTESE
 Facility County Code: 19
 Reg By: LTNKA
 Reg Id: I-09429

G24 **HOLLYWOOD PARK**
< 1/8 **1050 PRAIRIE AVE**
1 ft. **INGLEWOOD, CA 90301**

ICIS 1018305271
N/A

Site 1 of 13 in cluster G

Relative:	ICIS:	
Lower	Enforcement Action ID:	CA-N00002729
Actual:	FRS ID:	110020050558
102 ft.	Action Name:	HOLLYWOOD PARK (Permit CA0064211) Administrative Order
	Facility Name:	HOLLYWOOD PARK
	Facility Address:	1050 PRAIRIE AVE INGLEWOOD, CA 90301
	Enforcement Action Type:	State CWA Non Penalty AO
	Facility County:	LOS ANGELES
	Program System Acronym:	NPDES
	Enforcement Action Forum Desc:	Administrative - Formal
	EA Type Code:	SCWAAO
	Facility SIC Code:	7948
	Federal Facility ID:	Not reported
	Latitude in Decimal Degrees:	33.952528
	Longitude in Decimal Degrees:	-118.343722
	Permit Type Desc:	NPDES Individual Permit
	Program System Acronym:	CA0064211
	Facility NAICS Code:	Not reported
	Tribal Land Code:	Not reported
	Enforcement Action ID:	CA-N00002728
	FRS ID:	110020050558
	Action Name:	HOLLYWOOD PARK (Permit CA0064211) Administrative Order
	Facility Name:	HOLLYWOOD PARK
	Facility Address:	1050 PRAIRIE AVE INGLEWOOD, CA 90301

Map ID
 Direction
 Distance
 Elevation

MAP FINDINGS

Site

Database(s)

EDR ID Number
 EPA ID Number

HOLLYWOOD PARK (Continued)

1018305271

Enforcement Action Type: State CWA Non Penalty AO
 Facility County: LOS ANGELES
 Program System Acronym: NPDES
 Enforcement Action Forum Desc: Administrative - Formal
 EA Type Code: SCWAAO
 Facility SIC Code: 7948
 Federal Facility ID: Not reported
 Latitude in Decimal Degrees: 33.952528
 Longitude in Decimal Degrees: -118.343722
 Permit Type Desc: NPDES Individual Permit
 Program System Acronym: CA0064211
 Facility NAICS Code: Not reported
 Tribal Land Code: Not reported

Enforcement Action ID: CA-N00001534
 FRS ID: 110020050558
 Action Name: HOLLYWOOD PARK (Permit CA0064211) Viol. Notice To Regultd Entity
 Facility Name: HOLLYWOOD PARK
 Facility Address: 1050 PRAIRIE AVE
 INGLEWOOD, CA 90301

Enforcement Action Type: Notice of Violation
 Facility County: LOS ANGELES
 Program System Acronym: NPDES
 Enforcement Action Forum Desc: Administrative - Informal
 EA Type Code: NOV
 Facility SIC Code: 7948
 Federal Facility ID: Not reported
 Latitude in Decimal Degrees: 33.952528
 Longitude in Decimal Degrees: -118.343722
 Permit Type Desc: NPDES Individual Permit
 Program System Acronym: CA0064211
 Facility NAICS Code: Not reported
 Tribal Land Code: Not reported

H25

**HOLLYWOOD PARK OPERATING CO
 1050 S PRAIRIE AV
 LOS ANGELES, CA 90306**

**EMI S106832656
 N/A**

**< 1/8
 1 ft.**

Site 1 of 15 in cluster H

**Relative:
 Lower
 Actual:
 107 ft.**

EMI:
 Year: 1987
 County Code: 19
 Air Basin: SC
 Facility ID: 37370
 Air District Name: SC
 SIC Code: 7216
 Air District Name: SOUTH COAST AQMD
 Community Health Air Pollution Info System: Not reported
 Consolidated Emission Reporting Rule: Not reported
 Total Organic Hydrocarbon Gases Tons/Yr: 0
 Reactive Organic Gases Tons/Yr: 0
 Carbon Monoxide Emissions Tons/Yr: 0
 NOX - Oxides of Nitrogen Tons/Yr: 0
 SOX - Oxides of Sulphur Tons/Yr: 0
 Particulate Matter Tons/Yr: 0
 Part. Matter 10 Micrometers and Smlr Tons/Yr: 0

Map ID
Direction
Distance
Elevation

MAP FINDINGS

Site

Database(s)

EDR ID Number
EPA ID Number

G26 **HOLLYWOOD PARK RACETRACK**
1050 SOUTH PRAIRIE AVENUE
< 1/8 **INGLEWOOD, CA 90301**
1 ft.

RCRA-LQG **1019322658**
CAP000264606

Site 2 of 13 in cluster G

Relative:
Lower

RCRA-LQG:

Actual:
102 ft.

Date form received by agency: 06/14/2016
Facility name: HOLLYWOOD PARK RACETRACK
Facility address: 1050 SOUTH PRAIRIE AVENUE
INGLEWOOD, CA 90301
EPA ID: CAP000264606
Mailing address: SOUTH PRAIRIE AVENUE
INGLEWOOD, CA 90301
Contact: CLEN BOUNDS
Contact address: WEST CENTURY BLVD
INGLEWOOD, CA 90303
Contact country: US
Contact telephone: 310-419-1619
Contact email: CLENB@BETFAIRHOLLYWOODPARK.COM
EPA Region: 09
Classification: Large Quantity Generator
Description: Handler: generates 1,000 kg or more of hazardous waste during any calendar month; or generates more than 1 kg of acutely hazardous waste during any calendar month; or generates more than 100 kg of any residue or contaminated soil, waste or other debris resulting from the cleanup of a spill, into or on any land or water, of acutely hazardous waste during any calendar month; or generates 1 kg or less of acutely hazardous waste during any calendar month, and accumulates more than 1 kg of acutely hazardous waste at any time; or generates 100 kg or less of any residue or contaminated soil, waste or other debris resulting from the cleanup of a spill, into or on any land or water, of acutely hazardous waste during any calendar month, and accumulates more than 100 kg of that material at any time

Owner/Operator Summary:

Owner/operator name: HOLLYWOOD PARK LAND COMPANY LLC
Owner/operator address: EMBARCADERO CENTER STE 3300
SAN FRANCISCO, CA 94111
Owner/operator country: US
Owner/operator telephone: 415-905-5300
Owner/operator email: Not reported
Owner/operator fax: Not reported
Owner/operator extension: Not reported
Legal status: Private
Owner/Operator Type: Owner
Owner/Op start date: 09/23/2005
Owner/Op end date: Not reported

Owner/operator name: HOLLYWOOD PARK LAND COMPANY LLC
Owner/operator address: Not reported
Not reported
Owner/operator country: US
Owner/operator telephone: Not reported
Owner/operator email: Not reported
Owner/operator fax: Not reported
Owner/operator extension: Not reported
Legal status: Private
Owner/Operator Type: Operator

Map ID
 Direction
 Distance
 Elevation

MAP FINDINGS

Site

Database(s)

EDR ID Number
 EPA ID Number

HOLLYWOOD PARK RACETRACK (Continued)

1019322658

Owner/Op start date: 09/23/2005
 Owner/Op end date: Not reported

Handler Activities Summary:

U.S. importer of hazardous waste: No
 Mixed waste (haz. and radioactive): No
 Recycler of hazardous waste: No
 Transporter of hazardous waste: No
 Treater, storer or disposer of HW: No
 Underground injection activity: No
 On-site burner exemption: No
 Furnace exemption: No
 Used oil fuel burner: No
 Used oil processor: No
 User oil refiner: No
 Used oil fuel marketer to burner: No
 Used oil Specification marketer: No
 Used oil transfer facility: No
 Used oil transporter: No

. Waste code: 611
 . Waste name: Contaminated soil from site clean-ups

. Waste code: D004
 . Waste name: ARSENIC

. Waste code: D008
 . Waste name: LEAD

Violation Status: No violations found

H27
 < 1/8
 1 ft.

**HOLLYWOOD PARK
 1050 S PRAIRIE AVE
 INGLEWOOD, CA 90301**

**US AIRS 1007649232
 FINDS N/A
 ECHO**

Site 2 of 15 in cluster H

**Relative:
 Lower
 Actual:
 107 ft.**

US AIRS MINOR:
 Envid: 1007649232
 Region Code: 09
 Programmatic ID: AIR CASCA00006037CJ719
 Facility Registry ID: 110020050558
 D and B Number: Not reported
 Primary SIC Code: 7948
 NAICS Code: 812320
 Default Air Classification Code: MIN
 Facility Type of Ownership Code: POF
 Air CMS Category Code: Not reported
 HPV Status: Not reported

US AIRS MINOR:
 Region Code: 09
 Programmatic ID: AIR CASCA00006037CJ719
 Facility Registry ID: 110020050558
 Air Operating Status Code: OPR
 Default Air Classification Code: MIN
 Air Program: State Implementation Plan for National Primary and Secondary Ambient Air Quality Standards
 Activity Date: 2004-05-21 00:00:00
 Activity Status Date: Not reported

Map ID
Direction
Distance
Elevation

MAP FINDINGS

Site

Database(s)

EDR ID Number
EPA ID Number

HOLLYWOOD PARK (Continued)

1007649232

Activity Group: Compliance Monitoring
Activity Type: Inspection/Evaluation
Activity Status: Not reported

Region Code: 09
Programmatic ID: AIR CASCA00006037CJ719
Facility Registry ID: 110020050558
Air Operating Status Code: OPR
Default Air Classification Code: MIN
Air Program: State Implementation Plan for National Primary and Secondary Ambient Air Quality Standards
Activity Date: 2004-06-21 00:00:00
Activity Status Date: Not reported
Activity Group: Compliance Monitoring
Activity Type: Inspection/Evaluation
Activity Status: Not reported

Region Code: 09
Programmatic ID: AIR CASCA00006037CJ719
Facility Registry ID: 110020050558
Air Operating Status Code: OPR
Default Air Classification Code: MIN
Air Program: State Implementation Plan for National Primary and Secondary Ambient Air Quality Standards
Activity Date: 2005-03-23 00:00:00
Activity Status Date: Not reported
Activity Group: Compliance Monitoring
Activity Type: Inspection/Evaluation
Activity Status: Not reported

Region Code: 09
Programmatic ID: AIR CASCA00006037CJ719
Facility Registry ID: 110020050558
Air Operating Status Code: OPR
Default Air Classification Code: MIN
Air Program: Title V Permits
Activity Date: 2004-05-21 00:00:00
Activity Status Date: Not reported
Activity Group: Compliance Monitoring
Activity Type: Inspection/Evaluation
Activity Status: Not reported

Region Code: 09
Programmatic ID: AIR CASCA00006037CJ719
Facility Registry ID: 110020050558
Air Operating Status Code: OPR
Default Air Classification Code: MIN
Air Program: Title V Permits
Activity Date: 2004-06-21 00:00:00
Activity Status Date: Not reported
Activity Group: Compliance Monitoring
Activity Type: Inspection/Evaluation
Activity Status: Not reported

Region Code: 09
Programmatic ID: AIR CASCA00006037CJ719
Facility Registry ID: 110020050558
Air Operating Status Code: OPR
Default Air Classification Code: MIN

Map ID
Direction
Distance
Elevation

MAP FINDINGS

Site

Database(s)

EDR ID Number
EPA ID Number

HOLLYWOOD PARK (Continued)

1007649232

Air Program: Title V Permits
Activity Date: 2005-03-23 00:00:00
Activity Status Date: Not reported
Activity Group: Compliance Monitoring
Activity Type: Inspection/Evaluation
Activity Status: Not reported

US AIRS MINOR:

Envid: 1007649232
Region Code: 09
Programmatic ID: AIR CASCA00006037CJ719
Facility Registry ID: 110020050558
D and B Number: Not reported
Primary SIC Code: 7948
NAICS Code: 812320
Default Air Classification Code: MIN
Facility Type of Ownership Code: POF
Air CMS Category Code: Not reported
HPV Status: Not reported

US AIRS MINOR:

Region Code: 09
Programmatic ID: AIR CASCA00006037CJ719
Facility Registry ID: 110020050558
Air Operating Status Code: OPR
Default Air Classification Code: MIN
Air Program: State Implementation Plan for National Primary and Secondary Ambient Air Quality Standards
Activity Date: 2004-05-21 00:00:00
Activity Status Date: Not reported
Activity Group: Compliance Monitoring
Activity Type: Inspection/Evaluation
Activity Status: Not reported

Region Code: 09
Programmatic ID: AIR CASCA00006037CJ719
Facility Registry ID: 110020050558
Air Operating Status Code: OPR
Default Air Classification Code: MIN
Air Program: State Implementation Plan for National Primary and Secondary Ambient Air Quality Standards
Activity Date: 2004-06-21 00:00:00
Activity Status Date: Not reported
Activity Group: Compliance Monitoring
Activity Type: Inspection/Evaluation
Activity Status: Not reported

Region Code: 09
Programmatic ID: AIR CASCA00006037CJ719
Facility Registry ID: 110020050558
Air Operating Status Code: OPR
Default Air Classification Code: MIN
Air Program: State Implementation Plan for National Primary and Secondary Ambient Air Quality Standards
Activity Date: 2005-03-23 00:00:00
Activity Status Date: Not reported
Activity Group: Compliance Monitoring
Activity Type: Inspection/Evaluation
Activity Status: Not reported

Map ID
Direction
Distance
Elevation

MAP FINDINGS

Site

Database(s)

EDR ID Number
EPA ID Number

HOLLYWOOD PARK (Continued)

1007649232

Region Code: 09
Programmatic ID: AIR CASCA00006037CJ719
Facility Registry ID: 110020050558
Air Operating Status Code: OPR
Default Air Classification Code: MIN
Air Program: Title V Permits
Activity Date: 2004-05-21 00:00:00
Activity Status Date: Not reported
Activity Group: Compliance Monitoring
Activity Type: Inspection/Evaluation
Activity Status: Not reported

Region Code: 09
Programmatic ID: AIR CASCA00006037CJ719
Facility Registry ID: 110020050558
Air Operating Status Code: OPR
Default Air Classification Code: MIN
Air Program: Title V Permits
Activity Date: 2004-06-21 00:00:00
Activity Status Date: Not reported
Activity Group: Compliance Monitoring
Activity Type: Inspection/Evaluation
Activity Status: Not reported

Region Code: 09
Programmatic ID: AIR CASCA00006037CJ719
Facility Registry ID: 110020050558
Air Operating Status Code: OPR
Default Air Classification Code: MIN
Air Program: Title V Permits
Activity Date: 2005-03-23 00:00:00
Activity Status Date: Not reported
Activity Group: Compliance Monitoring
Activity Type: Inspection/Evaluation
Activity Status: Not reported

FINDS:

Registry ID: 110020050558

Environmental Interest/Information System

NCDB (National Compliance Data Base) supports implementation of the Federal Insecticide, Fungicide, and Rodenticide Act (FIFRA) and the Toxic Substances Control Act (TSCA). The system tracks inspections in regions and states with cooperative agreements, enforcement actions, and settlements.

AFS (Aerometric Information Retrieval System (AIRS) Facility Subsystem) replaces the former Compliance Data System (CDS), the National Emission Data System (NEDS), and the Storage and Retrieval of Aerometric Data (SAROAD). AIRS is the national repository for information concerning airborne pollution in the United States. AFS is used to track emissions and compliance data from industrial plants. AFS data are utilized by states to prepare State Implementation Plans to comply with regulatory programs and by EPA as an input for the estimation of total national emissions. AFS is undergoing a major

Map ID
 Direction
 Distance
 Elevation

MAP FINDINGS

Site

Database(s)

EDR ID Number
 EPA ID Number

HOLLYWOOD PARK (Continued)

1007649232

redesign to support facility operating permits required under Title V of the Clean Air Act.

AIR EMISSIONS CLASSIFICATION UNKNOWN

US National Pollutant Discharge Elimination System (NPDES) module of the Compliance Information System (ICIS) tracks surface water permits issued under the Clean Water Act. Under NPDES, all facilities that discharge pollutants from any point source into waters of the United States are required to obtain a permit. The permit will likely contain limits on what can be discharged, impose monitoring and reporting requirements, and include other provisions to ensure that the discharge does not adversely affect water quality.

RCRAInfo is a national information system that supports the Resource Conservation and Recovery Act (RCRA) program through the tracking of events and activities related to facilities that generate, transport, and treat, store, or dispose of hazardous waste. RCRAInfo allows RCRA program staff to track the notification, permit, compliance, and corrective action activities required under RCRA.

STATE MASTER

AIR MINOR

[Click this hyperlink](#) while viewing on your computer to access additional FINDS: detail in the EDR Site Report.

ECHO:

Envid: 1007649232
 Registry ID: 110020050558
 DFR URL: <http://echo.epa.gov/detailed-facility-report?fid=110020050558>

I28

**HOLLYWOOD PARK MIXED USE
 NORTHEAST CORNER OF CENTURY BLVD & PRAIRIE AVE
 INGLEWOOD, CA 90304**

**CIWQS S121644630
 N/A**

**< 1/8
 1 ft.**

Site 1 of 9 in cluster I

**Relative:
 Lower
 Actual:
 90 ft.**

CIWQS:
 Agency: Hollywood Park Land Co LLC
 Agency Address: 100 Wilshire Blvd Ste 940, Santa Monica, CA 90401
 Place/Project Type: Construction - Commercial
 SIC/NAICS: Not reported
 Region: 4
 Program: CONSTW
 Regulatory Measure Status: Terminated
 Regulatory Measure Type: Storm water construction
 Order Number: 2009-0009-DWQ
 WDID: 4 19C359149
 NPDES Number: CAS000002
 Adoption Date: Not reported
 Effective Date: 07/07/2010
 Termination Date: 09/30/2011
 Expiration/Review Date: Not reported
 Design Flow: Not reported

Map ID
 Direction
 Distance
 Elevation

MAP FINDINGS

Site

Database(s)

EDR ID Number
 EPA ID Number

HOLLYWOOD PARK MIXED USE (Continued)

S121644630

Major/Minor: Not reported
 Complexity: Not reported
 TTWQ: Not reported
 Enforcement Actions within 5 years: 0
 Violations within 5 years: 0
 Latitude: 33.942
 Longitude: -118.341

J29

**HI-TECH CLEANERS
 911 S PRAIRIE AVE
 INGLEWOOD, CA 90301**

**DRYCLEANERS S106167104
 EMI N/A**

< 1/8
 1 ft.

Site 1 of 9 in cluster J

**Relative:
 Lower
 Actual:
 119 ft.**

DRYCLEAN SOUTH COAST:

Facility ID: 179953
 Application Number: 574901
 Permit Number: G35719
 Status: A
 Representative Name: JC YEPEZ
 Representative Telephone: 310 4126060
 Permit Status: INACT_NR
 BCAT Number: 000603
 BCAT Description: DRY CLEANING, DRY-TO-DRY NV, W/ SIC, PERC
 UTM East: 375.82000732
 UTM North: 3757.5300293

Facility ID: 69858
 Application Number: 210401
 Permit Number: D13159
 Status: S
 Representative Name: M MOADDEL
 Representative Telephone: 310 4126060
 Permit Status: INACTIVE
 BCAT Number: 000234
 BCAT Description: DRY CLEANING EQUIP PERCHLOROETHYLENE
 UTM East: 375.79299927
 UTM North: 3757.5119629

Facility ID: 69858
 Application Number: 473545
 Permit Number: F93020
 Status: S
 Representative Name: M MOADDEL
 Representative Telephone: 310 4126060
 Permit Status: INACTIVE
 BCAT Number: 000603
 BCAT Description: DRY CLEANING, DRY-TO-DRY NV, W/ SIC, PERC
 UTM East: 375.79299927
 UTM North: 3757.5119629

EMI:

Year: 1990
 County Code: 19
 Air Basin: SC
 Facility ID: 69858
 Air District Name: SC

Map ID
 Direction
 Distance
 Elevation

MAP FINDINGS

Site

Database(s)

EDR ID Number
 EPA ID Number

HI-TECH CLEANERS (Continued)

S106167104

SIC Code: 7216
 Air District Name: SOUTH COAST AQMD
 Community Health Air Pollution Info System: Not reported
 Consolidated Emission Reporting Rule: Not reported
 Total Organic Hydrocarbon Gases Tons/Yr: 1
 Reactive Organic Gases Tons/Yr: 0
 Carbon Monoxide Emissions Tons/Yr: 0
 NOX - Oxides of Nitrogen Tons/Yr: 0
 SOX - Oxides of Sulphur Tons/Yr: 0
 Particulate Matter Tons/Yr: 0
 Part. Matter 10 Micrometers and Smllr Tons/Yr:0

K30 **HOLLYWOOD PARK**
1150 PRAIRIE AVE
 < 1/8 **INGLEWOOD, CA 90301**
 1 ft.

HIST FTTS **1006282855**
 N/A

Site 1 of 3 in cluster K

Relative: HIST FTTS INSP:
Lower Inspection Number: 19870304CA001 3
Actual: Region: 09
97 ft. Inspection Date: Not reported
 Inspector: BERMAN
 Violation occurred: No
 Investigation Type: Section 6 PCB State Conducted
 Investigation Reason: Neutral Scheme, State
 Legislation Code: TSCA
 Facility Function: User

H31 **HOLLYWOOD PARK**
1050 N PRAIRIE AVE
 < 1/8 **INGLEWOOD, CA**
 1 ft.

SWEEPS UST **S106927342**
 N/A

Site 3 of 15 in cluster H

Relative: SWEEPS UST:
Lower Status: Active
Actual: Comp Number: 10320
107 ft. Number: 9
 Board Of Equalization: 44-008814
 Referral Date: 06-30-89
 Action Date: Not reported
 Created Date: 06-30-89
 Owner Tank Id: Not reported
 SWRCB Tank Id: 19-000-010320-000001
 Tank Status: A
 Capacity: Not reported
 Active Date: 06-30-89
 Tank Use: UNKNOWN
 STG: W
 Content: Not reported
 Number Of Tanks: 2

 Status: Active
 Comp Number: 10320

Map ID
Direction
Distance
Elevation

MAP FINDINGS

Site

Database(s)

EDR ID Number
EPA ID Number

HOLLYWOOD PARK (Continued)

S106927342

Number: 9
Board Of Equalization: 44-008814
Referral Date: 06-30-89
Action Date: Not reported
Created Date: 06-30-89
Owner Tank Id: Not reported
SWRCB Tank Id: 19-000-010320-000002
Tank Status: A
Capacity: Not reported
Active Date: 06-30-89
Tank Use: UNKNOWN
STG: W
Content: Not reported
Number Of Tanks: Not reported

L32

**PRESTIGE AUTO REPAIR
1201 S PRAIRIE AVE
INGLEWOOD, CA 90301**

**HAZNET
LOS ANGELES CO. HMS**

**S102057514
N/A**

< 1/8
1 ft.

Site 1 of 3 in cluster L

**Relative:
Lower**

HAZNET:

**Actual:
94 ft.**

envid: S102057514
Year: 2013
GEPaid: CAL000322495
Contact: OBED MEJIA
Telephone: 3106717732
Mailing Name: Not reported
Mailing Address: 1201 S PRAIRIE AVE
Mailing City,St,Zip: INGLEWOOD, CA 903016516
Gen County: Los Angeles
TSD EPA ID: AZR000509950
TSD County: Not reported
Waste Category: Not reported
Disposal Method: Other Recovery Of Reclamation For Reuse Including Acid Regeneration,
Organics Recovery Ect
Tons: 0.57
Cat Decode: Not reported
Method Decode: Not reported
Facility County: Not reported

LOS ANGELES CO. HMS:

Region: LA
Permit Category: Not reported
Facility Id: 013451-013813
Facility Type: Not reported
Facility Status: Removed
Area: 2E
Permit Number: Not reported
Permit Status: Not reported

Map ID
Direction
Distance
Elevation

MAP FINDINGS

Site

Database(s)

EDR ID Number
EPA ID Number

H33 **SOUTHERN CAL EQUINE FOUNDATION**
1050 PRAIRIE AVE
< 1/8 **ENGLEWOOD, CA 90301**
1 ft.

HAZNET **S113052410**
N/A

Site 4 of 15 in cluster H

Relative:
Lower
Actual:
107 ft.

HAZNET:
envid: S113052410
Year: 1998
GEPaid: CAL000079738
Contact: SOUTHERN CAL EQUINE FOUNDATIO
Telephone: 6264457944
Mailing Name: Not reported
Mailing Address: PO BOX 1728
Mailing City,St,Zip: ENGLEWOOD, CA 903010000
Gen County: Not reported
TSD EPA ID: CAD981402522
TSD County: Not reported
Waste Category: Photochemicals/photoprocessing waste
Disposal Method: Recycler
Tons: .0085
Cat Decode: Not reported
Method Decode: Not reported
Facility County: Los Angeles

envid: S113052410
Year: 1997
GEPaid: CAL000079738
Contact: SOUTHERN CAL EQUINE FOUNDATIO
Telephone: 6264457944
Mailing Name: Not reported
Mailing Address: PO BOX 1728
Mailing City,St,Zip: ENGLEWOOD, CA 903010000
Gen County: Not reported
TSD EPA ID: CAD981402522
TSD County: Not reported
Waste Category: Photochemicals/photoprocessing waste
Disposal Method: Recycler
Tons: .0050
Cat Decode: Not reported
Method Decode: Not reported
Facility County: Los Angeles

envid: S113052410
Year: 1994
GEPaid: CAL000079738
Contact: SOUTHERN CAL EQUINE FOUNDATIO
Telephone: 6264457944
Mailing Name: Not reported
Mailing Address: PO BOX 1728
Mailing City,St,Zip: ENGLEWOOD, CA 903010000
Gen County: Not reported
TSD EPA ID: CAD982524613
TSD County: Not reported
Waste Category: Photochemicals/photoprocessing waste
Disposal Method: Recycler
Tons: .0416
Cat Decode: Not reported
Method Decode: Not reported

Map ID
 Direction
 Distance
 Elevation

MAP FINDINGS

Site

Database(s)

EDR ID Number
 EPA ID Number

SOUTHERN CAL EQUINE FOUNDATION (Continued)

S113052410

Facility County: Los Angeles

envid: S113052410
 Year: 1993
 GEPAID: CAL000079738
 Contact: SOUTHERN CAL EQUINE FOUNDATIO
 Telephone: 6264457944
 Mailing Name: Not reported
 Mailing Address: PO BOX 1728
 Mailing City,St,Zip: ENGLEWOOD, CA 903010000
 Gen County: Not reported
 TSD EPA ID: CAD982524613
 TSD County: Not reported
 Waste Category: Photochemicals/photoprocessing waste
 Disposal Method: Not reported
 Tons: 2.07999999999
 Cat Decode: Not reported
 Method Decode: Not reported
 Facility County: Los Angeles

H34 HOLLYWOOD PARK RACE TRACK

**1050 S PRAIRIE AVE
 INGLEWOOD, CA 90301**

< 1/8
 1 ft.

Site 5 of 15 in cluster H

**Relative:
 Lower**

**Actual:
 107 ft.**

**CPS-SLIC U001563804
 UST N/A
 BROWNFIELDS
 HIST UST
 DRYCLEANERS
 EMI
 HAZNET
 LOS ANGELES CO. HMS
 NPDES
 CIWQS**

CPS-SLIC:

Region: STATE
Facility Status: Open - Assessment & Interim Remedial Action
 Status Date: 03/26/2010
 Global Id: SL0603786356
 Lead Agency: LOS ANGELES RWQCB (REGION 4)
 Lead Agency Case Number: Not reported
 Latitude: 33.9505512748099
 Longitude: -118.338117599487
 Case Type: Cleanup Program Site
 Case Worker: GAC
 Local Agency: Not reported
 RB Case Number: 1207
 File Location: Regional Board
 Potential Media Affected: Aquifer used for drinking water supply
 Potential Contaminants of Concern: Tetrachloroethylene (PCE), Arsenic
 Site History: SITE SUMMARY: Horse racing track since 1938. Scheduled to be demolished in 2009 and redeveloped into mixed residential/commercial use. 238 acres total with paved parking area, grandstand building with former dry cleaners, casino, former race track maintenance area, vehicle maintenance area, racing track and infield, practice track and infield, former oil field impoundments, storm water sediment area, horse stables, and treated wastewater impoundments. Adjacent to Texaco Cypress Fee former oil field site (since redeveloped residential), responsible for PHC-contaminated GW in eastern area of property. GW exceeds MCL for PCE at the former dry cleaner area (5.8 ug/L in grab sample), TPH in groundwater in the western parking area

Map ID
Direction
Distance
Elevation

MAP FINDINGS

Site

Database(s)

EDR ID Number
EPA ID Number

HOLLYWOOD PARK RACE TRACK (Continued)

U001563804

(980 ug/L max), and nitrate in groundwater in the western half of the property (17,000 ug/L). Strong evidence for off-site sources of nitrate and TPH GW contamination. SVE installed in 2007 in former dry cleaners beneath the grandstand and operated until December 2008 to mitigate PCE soil vapors to a depth of 50 ft BGS. Approx 30 lbs VOCs removed to-date. PCE soil and GW plumes need to be fully defined after demolition. Depth to GW approximately 100 ft bgs in the western half and 150 feet bgs in the eastern half. A large fault separates the east and west portions of the property. GW flow direction is uncertain, but 4 to 6 monitoring wells are planned. Formerly agricultural until 1938 when developed as a racetrack. Never used for industrial purposes, minor soil and GW contamination detected in the former dry cleaners, vehicle and track maintenance areas, and former oil field impoundment areas. Approved soil management plan to investigate and remediate contaminated soil during redevelopment. **NEEDED:** Further investigation of the former dry cleaner area.

Click here to access the California GeoTracker records for this facility:

UST:

Facility ID: LACoFA0021198
Permitting Agency: Los Angeles County Fire Department
Latitude: 33.94914
Longitude: -118.34111

BROWNFIELDS:

Global ID: SL0603786356
Latitude: 33.950551275
Longitude: -118.3381176
Project Type: Cleanup Program Site
Status: Open - Assessment & Interim Remedial Action
Status Date: 03/26/2010
Lead Agency: LOS ANGELES RWQCB (REGION 4)
Last Correspondence Date: 07/26/2017
Release Type: Clarifier / Dry Cleaning Unit / Vapor Degreaser, Other Type of Release
Contaminant(s) of Concern: Tetrachloroethylene (PCE), Arsenic
Media of Concern: Aquifer used for drinking water supply
Past Use(s) that Caused Contamination: AGRICULTURAL - ORCHARD, DRY CLEANING, VEHICLE MAINTENANCE
Human Health Exposure Controlled: INSUFFICIENT DATA
Human Health Exposure Controlled Date: 03/12/2015
Groundwater Migration Controlled: YES
Groundwater Migration Controlled Date: 03/12/2015
Primary Caseworker Name: GREGG CRANDALL
Primary Caseworker Organization Name: LOS ANGELES RWQCB (REGION 4)
Primary Caseworker Phone Number: 213-576-6701
Primary Caseworker Address: 320 W. 4TH ST., SUITE 200
Primary Caseworker Address: LOS ANGELES
Primary Caseworker Address: C
Primary Caseworker Email: gcrandall@waterboards.ca.gov

HIST UST:

File Number: 00026E44
URL: <http://geotracker.waterboards.ca.gov/ustpdfs/pdf/00026E44.pdf>
Region: STATE
Facility ID: 00000005142
Facility Type: Other

Map ID
Direction
Distance
Elevation

MAP FINDINGS

Site

Database(s)

EDR ID Number
EPA ID Number

HOLLYWOOD PARK RACE TRACK (Continued)

U001563804

Other Type: HORSE RACE TRACK
Contact Name: JAMES W. BROWITT
Telephone: 2134191500
Owner Name: HOLLYWOOD PARK OPERATING CO.
Owner Address: 1050 S. PRAIRIE
Owner City,St,Zip: INGLEWOOD, CA 90301
Total Tanks: 0004

Tank Num: 001
Container Num: 1
Year Installed: 1980
Tank Capacity: 00008000
Tank Used for: PRODUCT
Type of Fuel: DIESEL
Container Construction Thickness: Not reported
Leak Detection: None

Tank Num: 002
Container Num: 2
Year Installed: Not reported
Tank Capacity: 00005000
Tank Used for: PRODUCT
Type of Fuel: UNLEADED
Container Construction Thickness: Not reported
Leak Detection: None

Tank Num: 003
Container Num: 3
Year Installed: Not reported
Tank Capacity: 00002000
Tank Used for: PRODUCT
Type of Fuel: DIESEL
Container Construction Thickness: Not reported
Leak Detection: None

Tank Num: 004
Container Num: 4
Year Installed: Not reported
Tank Capacity: 00001500
Tank Used for: PRODUCT
Type of Fuel: DIESEL
Container Construction Thickness: Not reported
Leak Detection: None

[Click here for Geo Tracker PDF:](#)

DRYCLEAN SOUTH COAST:

Facility ID: 37370
Application Number: 103776
Permit Number: M29588
Status: A
Representative Name: JOE ROBINSON
Representative Telephone: 310 4191618
Permit Status: INACTIVE
BCAT Number: 000234
BCAT Description: DRY CLEANING EQUIP PERCHLOROETHYLENE
UTM East: 375.80499268

Map ID
Direction
Distance
Elevation

MAP FINDINGS

Site

Database(s)

EDR ID Number
EPA ID Number

HOLLYWOOD PARK RACE TRACK (Continued)

U001563804

UTM North: 3757.2451172

EMI:

Year: 1990
County Code: 19
Air Basin: SC
Facility ID: 37370
Air District Name: SC
SIC Code: 7216
Air District Name: SOUTH COAST AQMD
Community Health Air Pollution Info System: Not reported
Consolidated Emission Reporting Rule: Not reported
Total Organic Hydrocarbon Gases Tons/Yr: 26
Reactive Organic Gases Tons/Yr: 21
Carbon Monoxide Emissions Tons/Yr: 66
NOX - Oxides of Nitrogen Tons/Yr: 5
SOX - Oxides of Sulphur Tons/Yr: 0
Particulate Matter Tons/Yr: 0
Part. Matter 10 Micrometers and Smlr Tons/Yr:0

Year: 1993
County Code: 19
Air Basin: SC
Facility ID: 37370
Air District Name: SC
SIC Code: 7216
Air District Name: SOUTH COAST AQMD
Community Health Air Pollution Info System: Not reported
Consolidated Emission Reporting Rule: Not reported
Total Organic Hydrocarbon Gases Tons/Yr: 7
Reactive Organic Gases Tons/Yr: 6
Carbon Monoxide Emissions Tons/Yr: 66
NOX - Oxides of Nitrogen Tons/Yr: 6
SOX - Oxides of Sulphur Tons/Yr: 0
Particulate Matter Tons/Yr: 0
Part. Matter 10 Micrometers and Smlr Tons/Yr:0

Year: 1995
County Code: 19
Air Basin: SC
Facility ID: 37370
Air District Name: SC
SIC Code: 7216
Air District Name: SOUTH COAST AQMD
Community Health Air Pollution Info System: Not reported
Consolidated Emission Reporting Rule: Not reported
Total Organic Hydrocarbon Gases Tons/Yr: 7
Reactive Organic Gases Tons/Yr: 6
Carbon Monoxide Emissions Tons/Yr: 66
NOX - Oxides of Nitrogen Tons/Yr: 6
SOX - Oxides of Sulphur Tons/Yr: 0
Particulate Matter Tons/Yr: 0
Part. Matter 10 Micrometers and Smlr Tons/Yr:0

Year: 1996
County Code: 19
Air Basin: SC

Map ID
Direction
Distance
Elevation

MAP FINDINGS

Site

Database(s)

EDR ID Number
EPA ID Number

HOLLYWOOD PARK RACE TRACK (Continued)

U001563804

Facility ID: 37370
Air District Name: SC
SIC Code: 7216
Air District Name: SOUTH COAST AQMD
Community Health Air Pollution Info System: Not reported
Consolidated Emission Reporting Rule: Not reported
Total Organic Hydrocarbon Gases Tons/Yr: 11
Reactive Organic Gases Tons/Yr: 9
Carbon Monoxide Emissions Tons/Yr: 114
NOX - Oxides of Nitrogen Tons/Yr: 20
SOX - Oxides of Sulphur Tons/Yr: 0
Particulate Matter Tons/Yr: 1
Part. Matter 10 Micrometers and Smlr Tons/Yr:1

Year: 1997
County Code: 19
Air Basin: SC
Facility ID: 37370
Air District Name: SC
SIC Code: 7216
Air District Name: SOUTH COAST AQMD
Community Health Air Pollution Info System: Not reported
Consolidated Emission Reporting Rule: Not reported
Total Organic Hydrocarbon Gases Tons/Yr: 9
Reactive Organic Gases Tons/Yr: 5
Carbon Monoxide Emissions Tons/Yr: 1
NOX - Oxides of Nitrogen Tons/Yr: 4
SOX - Oxides of Sulphur Tons/Yr: 0
Particulate Matter Tons/Yr: 0
Part. Matter 10 Micrometers and Smlr Tons/Yr:0

Year: 1998
County Code: 19
Air Basin: SC
Facility ID: 37370
Air District Name: SC
SIC Code: 7216
Air District Name: SOUTH COAST AQMD
Community Health Air Pollution Info System: Not reported
Consolidated Emission Reporting Rule: Not reported
Total Organic Hydrocarbon Gases Tons/Yr: 9
Reactive Organic Gases Tons/Yr: 5
Carbon Monoxide Emissions Tons/Yr: 1
NOX - Oxides of Nitrogen Tons/Yr: 4
SOX - Oxides of Sulphur Tons/Yr: 0
Particulate Matter Tons/Yr: 0
Part. Matter 10 Micrometers and Smlr Tons/Yr:0

Year: 1999
County Code: 19
Air Basin: SC
Facility ID: 37370
Air District Name: SC
SIC Code: 7216
Air District Name: SOUTH COAST AQMD
Community Health Air Pollution Info System: Not reported
Consolidated Emission Reporting Rule: Not reported

Map ID
Direction
Distance
Elevation

MAP FINDINGS

Site

Database(s)

EDR ID Number
EPA ID Number

HOLLYWOOD PARK RACE TRACK (Continued)

U001563804

Total Organic Hydrocarbon Gases Tons/Yr: 9
Reactive Organic Gases Tons/Yr: 5
Carbon Monoxide Emissions Tons/Yr: 1
NOX - Oxides of Nitrogen Tons/Yr: 4
SOX - Oxides of Sulphur Tons/Yr: 0
Particulate Matter Tons/Yr: 0
Part. Matter 10 Micrometers and Smlr Tons/Yr:0

Year: 2000
County Code: 19
Air Basin: SC
Facility ID: 37370
Air District Name: SC
SIC Code: 7216
Air District Name: SOUTH COAST AQMD
Community Health Air Pollution Info System: Not reported
Consolidated Emission Reporting Rule: Not reported
Total Organic Hydrocarbon Gases Tons/Yr: 9
Reactive Organic Gases Tons/Yr: 5
Carbon Monoxide Emissions Tons/Yr: 1
NOX - Oxides of Nitrogen Tons/Yr: 4
SOX - Oxides of Sulphur Tons/Yr: 0
Particulate Matter Tons/Yr: 0
Part. Matter 10 Micrometers and Smlr Tons/Yr:0

Year: 2001
County Code: 19
Air Basin: SC
Facility ID: 37370
Air District Name: SC
SIC Code: 7216
Air District Name: SOUTH COAST AQMD
Community Health Air Pollution Info System: Not reported
Consolidated Emission Reporting Rule: Not reported
Total Organic Hydrocarbon Gases Tons/Yr: 9
Reactive Organic Gases Tons/Yr: 7
Carbon Monoxide Emissions Tons/Yr: 1
NOX - Oxides of Nitrogen Tons/Yr: 4
SOX - Oxides of Sulphur Tons/Yr: 0
Particulate Matter Tons/Yr: 0
Part. Matter 10 Micrometers and Smlr Tons/Yr:0

Year: 2006
County Code: 19
Air Basin: SC
Facility ID: 145829
Air District Name: SC
SIC Code: 7948
Air District Name: SOUTH COAST AQMD
Community Health Air Pollution Info System: Not reported
Consolidated Emission Reporting Rule: Not reported
Total Organic Hydrocarbon Gases Tons/Yr: 2.007004252804671259
Reactive Organic Gases Tons/Yr: 1.665
Carbon Monoxide Emissions Tons/Yr: 3.763
NOX - Oxides of Nitrogen Tons/Yr: 11.664
SOX - Oxides of Sulphur Tons/Yr: .156
Particulate Matter Tons/Yr: .832

Map ID
Direction
Distance
Elevation

MAP FINDINGS

Site

Database(s)

EDR ID Number
EPA ID Number

HOLLYWOOD PARK RACE TRACK (Continued)

U001563804

Part. Matter 10 Micrometers and Smlr Tons/Yr.:83125

Year: 2007
County Code: 19
Air Basin: SC
Facility ID: 145829
Air District Name: SC
SIC Code: 7948
Air District Name: SOUTH COAST AQMD
Community Health Air Pollution Info System: Not reported
Consolidated Emission Reporting Rule: Not reported
Total Organic Hydrocarbon Gases Tons/Yr: 2.007004252804671259
Reactive Organic Gases Tons/Yr: 1.665
Carbon Monoxide Emissions Tons/Yr: 3.763
NOX - Oxides of Nitrogen Tons/Yr: 11.664
SOX - Oxides of Sulphur Tons/Yr: .156
Particulate Matter Tons/Yr: .832
Part. Matter 10 Micrometers and Smlr Tons/Yr.:83125

Year: 2008
County Code: 19
Air Basin: SC
Facility ID: 145829
Air District Name: SC
SIC Code: 7948
Air District Name: SOUTH COAST AQMD
Community Health Air Pollution Info System: Not reported
Consolidated Emission Reporting Rule: Not reported
Total Organic Hydrocarbon Gases Tons/Yr: 2.130862444534940600
Reactive Organic Gases Tons/Yr: 1.835607356
Carbon Monoxide Emissions Tons/Yr: 3.68
NOX - Oxides of Nitrogen Tons/Yr: 11.64
SOX - Oxides of Sulphur Tons/Yr: .133848
Particulate Matter Tons/Yr: .8328255
Part. Matter 10 Micrometers and Smlr Tons/Yr.:832062375

Year: 2009
County Code: 19
Air Basin: SC
Facility ID: 145829
Air District Name: SC
SIC Code: 7948
Air District Name: SOUTH COAST AQMD
Community Health Air Pollution Info System: Not reported
Consolidated Emission Reporting Rule: Not reported
Total Organic Hydrocarbon Gases Tons/Yr: 2.0483203523286102
Reactive Organic Gases Tons/Yr: 1.7603378000000001
Carbon Monoxide Emissions Tons/Yr: 3.6299999999999999
NOX - Oxides of Nitrogen Tons/Yr: 11.720000000000001
SOX - Oxides of Sulphur Tons/Yr: 0.13239000000000001
Particulate Matter Tons/Yr: 0.76717000000000002
Part. Matter 10 Micrometers and Smlr Tons/Yr.:0.7506490000000001

Year: 2010
County Code: 19
Air Basin: SC
Facility ID: 145829

Map ID
Direction
Distance
Elevation

MAP FINDINGS

Site

Database(s)

EDR ID Number
EPA ID Number

HOLLYWOOD PARK RACE TRACK (Continued)

U001563804

Air District Name: SC
SIC Code: 7948
Air District Name: SOUTH COAST AQMD
Community Health Air Pollution Info System: Not reported
Consolidated Emission Reporting Rule: Not reported
Total Organic Hydrocarbon Gases Tons/Yr: 2.1432437279646002
Reactive Organic Gases Tons/Yr: 1.8117399999999999
Carbon Monoxide Emissions Tons/Yr: 3.9089200000000002
NOX - Oxides of Nitrogen Tons/Yr: 13.70398
SOX - Oxides of Sulphur Tons/Yr: 0.19017999999999999
Particulate Matter Tons/Yr: 0.9804699999999995
Part. Matter 10 Micrometers and Smlr Tons/Yr:0.95905172000000005

Year: 2011
County Code: 19
Air Basin: SC
Facility ID: 145829
Air District Name: SC
SIC Code: 7948
Air District Name: SOUTH COAST AQMD
Community Health Air Pollution Info System: Not reported
Consolidated Emission Reporting Rule: Not reported
Total Organic Hydrocarbon Gases Tons/Yr: 1.8585961184
Reactive Organic Gases Tons/Yr: 1.55644
Carbon Monoxide Emissions Tons/Yr: 3.53307
NOX - Oxides of Nitrogen Tons/Yr: 12.23006
SOX - Oxides of Sulphur Tons/Yr: 0.16886
Particulate Matter Tons/Yr: 0.87503
Part. Matter 10 Micrometers and Smlr Tons/Yr:0.85601572

Year: 2012
County Code: 19
Air Basin: SC
Facility ID: 145829
Air District Name: SC
SIC Code: 7948
Air District Name: SOUTH COAST AQMD
Community Health Air Pollution Info System: Not reported
Consolidated Emission Reporting Rule: Not reported
Total Organic Hydrocarbon Gases Tons/Yr: 0.78595609281
Reactive Organic Gases Tons/Yr: 0.64807
Carbon Monoxide Emissions Tons/Yr: 1.33551
NOX - Oxides of Nitrogen Tons/Yr: 1.74932
SOX - Oxides of Sulphur Tons/Yr: 0.01000628
Particulate Matter Tons/Yr: 0.12917
Part. Matter 10 Micrometers and Smlr Tons/Yr:0.12854582

Year: 2013
County Code: 19
Air Basin: SC
Facility ID: 145829
Air District Name: SC
SIC Code: 7948
Air District Name: SOUTH COAST AQMD
Community Health Air Pollution Info System: Not reported
Consolidated Emission Reporting Rule: Not reported
Total Organic Hydrocarbon Gases Tons/Yr: 0.8815825118

Map ID
Direction
Distance
Elevation

MAP FINDINGS

Site

Database(s)

EDR ID Number
EPA ID Number

HOLLYWOOD PARK RACE TRACK (Continued)

U001563804

Reactive Organic Gases Tons/Yr: 0.72672
Carbon Monoxide Emissions Tons/Yr: 1.58985
NOX - Oxides of Nitrogen Tons/Yr: 3.09048
SOX - Oxides of Sulphur Tons/Yr: 0.01026
Particulate Matter Tons/Yr: 0.22471
Part. Matter 10 Micrometers and Smllr Tons/Yr:0.22168342

HAZNET:

envid: U001563804
Year: 2016
GEPAID: CAP000264606
Contact: CLEN BOUNDS
Telephone: 3104191619
Mailing Name: Not reported
Mailing Address: 910 S PRAIRIE AVE
Mailing City,St,Zip: INGLEWOOD, CA 903011480
Gen County: Los Angeles
TSD EPA ID: CAT000646117
TSD County: Kings
Waste Category: Contaminated soil from site clean-up
Disposal Method: Landfill Or Surface Impoundment That Will Be Closed As Landfill(To Include On-Site Treatment And/Or Stabilization)
Tons: 474
Cat Decode: Contaminated soil from site clean-up
Method Decode: Landfill Or Surface Impoundment That Will Be Closed As Landfill(To Include On-Site Treatment And/Or Stabilization)
Facility County: Los Angeles

envid: U001563804
Year: 2015
GEPAID: CAC002817934
Contact: STEPHEN D. COMLEY
Telephone: 5625723987
Mailing Name: Not reported
Mailing Address: 5905 N PARAMOUNT BLVD
Mailing City,St,Zip: LONG BEACH, CA 908053709
Gen County: Los Angeles
TSD EPA ID: NVT330010000
TSD County: 99
Waste Category: Asbestos containing waste
Disposal Method: Landfill Or Surface Impoundment That Will Be Closed As Landfill(To Include On-Site Treatment And/Or Stabilization)
Tons: 9.2
Cat Decode: Not reported
Method Decode: Not reported
Facility County: Los Angeles

LOS ANGELES CO. HMS:

Region: LA
Permit Category: T
Facility Id: 010412-029988
Facility Type: 0
Facility Status: Closed
Area: 2E
Permit Number: 000267808
Permit Status: Closed

Map ID
Direction
Distance
Elevation

MAP FINDINGS

Site

Database(s)

EDR ID Number
EPA ID Number

HOLLYWOOD PARK RACE TRACK (Continued)

U001563804

Region: LA
Permit Category: T
Facility Id: 010412-046068
Facility Type: 0
Facility Status: Removed
Area: 2E
Permit Number: 000483176
Permit Status: Removed

Region: LA
Permit Category: Not reported
Facility Id: 010412-030512
Facility Type: Not reported
Facility Status: OPEN
Area: 2E
Permit Number: Not reported
Permit Status: Not reported

NPDES:

Npdes Number: Not reported
Facility Status: Not reported
Agency Id: Not reported
Region: 4
Regulatory Measure Id: 444448
Order No: Not reported
Regulatory Measure Type: Construction
Place Id: Not reported
WDID: 4 19C369188
Program Type: Not reported
Adoption Date Of Regulatory Measure: Not reported
Effective Date Of Regulatory Measure: Not reported
Expiration Date Of Regulatory Measure: Not reported
Termination Date Of Regulatory Measure: 05/15/2017
Discharge Name: Not reported
Discharge Address: Not reported
Discharge City: Not reported
Discharge State: Not reported
Discharge Zip: Not reported
RECEIVED DATE: 03/07/2014
PROCESSED DATE: 03/18/2014
STATUS CODE NAME: Terminated
STATUS DATE: 06/07/2017
PLACE SIZE: 284
PLACE SIZE UNIT: Acres
FACILITY CONTACT NAME: Chris Holmquist
FACILITY CONTACT TITLE: Infrastructure Director
FACILITY CONTACT PHONE: 310-382-9023
FACILITY CONTACT PHONE EXT: Not reported
FACILITY CONTACT EMAIL: cholmquist@wilsonmeany.com
OPERATOR NAME: Hollywood Park Land Company LLC
OPERATOR ADDRESS: 4 Embarcadero Center
OPERATOR CITY: San Francisco
OPERATOR STATE: California
OPERATOR ZIP: 94111
OPERATOR CONTACT NAME: Chris Holmquist
OPERATOR CONTACT TITLE: Infrastructure Director
OPERATOR CONTACT PHONE: 310-382-9023

Map ID
Direction
Distance
Elevation

MAP FINDINGS

Site

Database(s)

EDR ID Number
EPA ID Number

HOLLYWOOD PARK RACE TRACK (Continued)

U001563804

OPERATOR CONTACT PHONE EXT:	Not reported
OPERATOR CONTACT EMAIL:	cholmquist@wilsonmeany.com
OPERATOR TYPE:	Private Business
DEVELOPER NAME:	Hollywood Park Land Company LLC
DEVELOPER ADDRESS:	4 Embarcadero Center
DEVELOPER CITY:	San Francisco
DEVELOPER STATE:	California
DEVELOPER ZIP:	94111
DEVELOPER CONTACT NAME:	Chris Holmquist
DEVELOPER CONTACT TITLE:	Infrastructure Director
CONSTYPE LINEAR UTILITY IND:	N
EMERGENCY PHONE NO:	Not reported
EMERGENCY PHONE EXT:	Not reported
CONSTYPE ABOVE GROUND IND:	N
CONSTYPE BELOW GROUND IND:	N
CONSTYPE CABLE LINE IND:	N
CONSTYPE COMM LINE IND:	N
CONSTYPE COMMERTIAL IND:	N
CONSTYPE ELECTRICAL LINE IND:	N
CONSTYPE GAS LINE IND:	N
CONSTYPE INDUSTRIAL IND:	N
CONSTYPE OTHER DESRIPTION:	Not reported
CONSTYPE OTHER IND:	N
CONSTYPE RECONS IND:	N
CONSTYPE RESIDENTIAL IND:	Y
CONSTYPE TRANSPORT IND:	N
CONSTYPE UTILITY DESCRIPTION:	Not reported
CONSTYPE UTILITY IND:	N
CONSTYPE WATER SEWER IND:	N
DIR DISCHARGE USWATER IND:	N
RECEIVING WATER NAME:	Dominguez Channel
CERTIFIER NAME:	Chris Holmquist
CERTIFIER TITLE:	Infrastructure Director
CERTIFICATION DATE:	07-MAR-14
PRIMARY SIC:	Not reported
SECONDARY SIC:	Not reported
TERTIARY SIC:	Not reported
Npdes Number:	Not reported
Facility Status:	Not reported
Agency Id:	Not reported
Region:	4
Regulatory Measure Id:	293257
Order No:	Not reported
Regulatory Measure Type:	Industrial
Place Id:	Not reported
WDID:	4 191019821
Program Type:	Not reported
Adoption Date Of Regulatory Measure:	Not reported
Effective Date Of Regulatory Measure:	Not reported
Expiration Date Of Regulatory Measure:	Not reported
Termination Date Of Regulatory Measure:	05/13/2014
Discharge Name:	Not reported
Discharge Address:	Not reported
Discharge City:	Not reported
Discharge State:	Not reported
Discharge Zip:	Not reported

Map ID
Direction
Distance
Elevation

MAP FINDINGS

Site

Database(s)

EDR ID Number
EPA ID Number

HOLLYWOOD PARK RACE TRACK (Continued)

U001563804

RECEIVED DATE:	05/09/2008
PROCESSED DATE:	10/12/2005
STATUS CODE NAME:	Terminated
STATUS DATE:	07/31/2014
PLACE SIZE:	238
PLACE SIZE UNIT:	Acres
FACILITY CONTACT NAME:	Clen Bounds
FACILITY CONTACT TITLE:	Property Manager
FACILITY CONTACT PHONE:	310-419-1619
FACILITY CONTACT PHONE EXT:	Not reported
FACILITY CONTACT EMAIL:	Not reported
OPERATOR NAME:	Hollywood Park Land Co LLC
OPERATOR ADDRESS:	4 Embarcadero Center Ste 3300
OPERATOR CITY:	San Francisco
OPERATOR STATE:	California
OPERATOR ZIP:	94111
OPERATOR CONTACT NAME:	Clen Bounds
OPERATOR CONTACT TITLE:	Not reported
OPERATOR CONTACT PHONE:	310-419-1618
OPERATOR CONTACT PHONE EXT:	Not reported
OPERATOR CONTACT EMAIL:	clenb@hollywoodpark.com
OPERATOR TYPE:	Private Business
DEVELOPER NAME:	Not reported
DEVELOPER ADDRESS:	Not reported
DEVELOPER CITY:	Not reported
DEVELOPER STATE:	California
DEVELOPER ZIP:	Not reported
DEVELOPER CONTACT NAME:	Not reported
DEVELOPER CONTACT TITLE:	Not reported
CONSTYPE LINEAR UTILITY IND:	Not reported
EMERGENCY PHONE NO:	310-419-1619
EMERGENCY PHONE EXT:	Not reported
CONSTYPE ABOVE GROUND IND:	Not reported
CONSTYPE BELOW GROUND IND:	Not reported
CONSTYPE CABLE LINE IND:	Not reported
CONSTYPE COMM LINE IND:	Not reported
CONSTYPE COMMERTIAL IND:	Not reported
CONSTYPE ELECTRICAL LINE IND:	Not reported
CONSTYPE GAS LINE IND:	Not reported
CONSTYPE INDUSTRIAL IND:	Not reported
CONSTYPE OTHER DESRIPTION:	Not reported
CONSTYPE OTHER IND:	Not reported
CONSTYPE RECONS IND:	Not reported
CONSTYPE RESIDENTIAL IND:	Not reported
CONSTYPE TRANSPORT IND:	Not reported
CONSTYPE UTILITY DESCRIPTION:	Not reported
CONSTYPE UTILITY IND:	Not reported
CONSTYPE WATER SEWER IND:	Not reported
DIR DISCHARGE USWATER IND:	Not reported
RECEIVING WATER NAME:	Not reported
CERTIFIER NAME:	Clen Bounds
CERTIFIER TITLE:	Property Manager
CERTIFICATION DATE:	22-JUL-10
PRIMARY SIC:	7948-Racing, Including Track Operations
SECONDARY SIC:	Not reported
TERTIARY SIC:	Not reported

Map ID
Direction
Distance
Elevation

MAP FINDINGS

Site

Database(s)

EDR ID Number
EPA ID Number

HOLLYWOOD PARK RACE TRACK (Continued)

U001563804

Npdes Number:	Not reported
Facility Status:	Not reported
Agency Id:	Not reported
Region:	4
Regulatory Measure Id:	483126
Order No:	Not reported
Regulatory Measure Type:	Construction
Place Id:	Not reported
WDID:	4 19C379294
Program Type:	Not reported
Adoption Date Of Regulatory Measure:	Not reported
Effective Date Of Regulatory Measure:	Not reported
Expiration Date Of Regulatory Measure:	Not reported
Termination Date Of Regulatory Measure:	Not reported
Discharge Name:	Not reported
Discharge Address:	Not reported
Discharge City:	Not reported
Discharge State:	Not reported
Discharge Zip:	Not reported
RECEIVED DATE:	03/27/2017
PROCESSED DATE:	03/28/2017
STATUS CODE NAME:	Active
STATUS DATE:	03/28/2017
PLACE SIZE:	284
PLACE SIZE UNIT:	Acres
FACILITY CONTACT NAME:	Scott Owens
FACILITY CONTACT TITLE:	Director of Field Operations
FACILITY CONTACT PHONE:	602-21-715-0
FACILITY CONTACT PHONE EXT:	Not reported
FACILITY CONTACT EMAIL:	scott.owens@aecom.com
OPERATOR NAME:	Pincay RE LLC a Delaware Limited Liability Company
OPERATOR ADDRESS:	211 North Stadium Blvd Suite 201
OPERATOR CITY:	Columbia
OPERATOR STATE:	Missouri
OPERATOR ZIP:	65203
OPERATOR CONTACT NAME:	R Maly
OPERATOR CONTACT TITLE:	President
OPERATOR CONTACT PHONE:	573-449-8323
OPERATOR CONTACT PHONE EXT:	Not reported
OPERATOR CONTACT EMAIL:	bwildenhain@thekroenkegroup.com
OPERATOR TYPE:	Private Business
DEVELOPER NAME:	Pincay RE LLC a Delaware Limited Liability Company
DEVELOPER ADDRESS:	211 North Stadium Blvd Suite 201
DEVELOPER CITY:	Columbia
DEVELOPER STATE:	California
DEVELOPER ZIP:	65203
DEVELOPER CONTACT NAME:	Bryan Wildenhain
DEVELOPER CONTACT TITLE:	Property/Construction Manager
CONSTYPE LINEAR UTILITY IND:	N
EMERGENCY PHONE NO:	602-721-0715
EMERGENCY PHONE EXT:	Not reported
CONSTYPE ABOVE GROUND IND:	N
CONSTYPE BELOW GROUND IND:	N
CONSTYPE CABLE LINE IND:	N
CONSTYPE COMM LINE IND:	N
CONSTYPE COMMERTIAL IND:	N
CONSTYPE ELECTRICAL LINE IND:	N

Map ID
Direction
Distance
Elevation

MAP FINDINGS

Site

Database(s)

EDR ID Number
EPA ID Number

HOLLYWOOD PARK RACE TRACK (Continued)

U001563804

CONSTYPE GAS LINE IND:	N
CONSTYPE INDUSTRIAL IND:	N
CONSTYPE OTHER DESCRIPTION:	Type 1A-NON-Combustable
CONSTYPE OTHER IND:	N
CONSTYPE RECONS IND:	N
CONSTYPE RESIDENTIAL IND:	N
CONSTYPE TRANSPORT IND:	N
CONSTYPE UTILITY DESCRIPTION:	Not reported
CONSTYPE UTILITY IND:	N
CONSTYPE WATER SEWER IND:	N
DIR DISCHARGE USWATER IND:	N
RECEIVING WATER NAME:	Dominguez Channel
CERTIFIER NAME:	R Maly
CERTIFIER TITLE:	President
CERTIFICATION DATE:	27-MAR-17
PRIMARY SIC:	Not reported
SECONDARY SIC:	Not reported
TERTIARY SIC:	Not reported
Npdes Number:	CAS000002
Facility Status:	Active
Agency Id:	0
Region:	4
Regulatory Measure Id:	483126
Order No:	2009-0009-DWQ
Regulatory Measure Type:	Enrollee
Place Id:	Not reported
WDID:	4 19C379294
Program Type:	Construction
Adoption Date Of Regulatory Measure:	Not reported
Effective Date Of Regulatory Measure:	03/28/2017
Expiration Date Of Regulatory Measure:	Not reported
Termination Date Of Regulatory Measure:	Not reported
Discharge Name:	Pincay RE LLC a Delaware Limited Liability Company
Discharge Address:	211 North Stadium Blvd Suite 201
Discharge City:	Columbia
Discharge State:	Missouri
Discharge Zip:	65203
RECEIVED DATE:	Not reported
PROCESSED DATE:	Not reported
STATUS CODE NAME:	Not reported
STATUS DATE:	Not reported
PLACE SIZE:	Not reported
PLACE SIZE UNIT:	Not reported
FACILITY CONTACT NAME:	Not reported
FACILITY CONTACT TITLE:	Not reported
FACILITY CONTACT PHONE:	Not reported
FACILITY CONTACT PHONE EXT:	Not reported
FACILITY CONTACT EMAIL:	Not reported
OPERATOR NAME:	Not reported
OPERATOR ADDRESS:	Not reported
OPERATOR CITY:	Not reported
OPERATOR STATE:	Not reported
OPERATOR ZIP:	Not reported
OPERATOR CONTACT NAME:	Not reported
OPERATOR CONTACT TITLE:	Not reported
OPERATOR CONTACT PHONE:	Not reported

Map ID
Direction
Distance
Elevation

MAP FINDINGS

Site

Database(s)

EDR ID Number
EPA ID Number

HOLLYWOOD PARK RACE TRACK (Continued)

U001563804

OPERATOR CONTACT PHONE EXT: Not reported
OPERATOR CONTACT EMAIL: Not reported
OPERATOR TYPE: Not reported
DEVELOPER NAME: Not reported
DEVELOPER ADDRESS: Not reported
DEVELOPER CITY: Not reported
DEVELOPER STATE: Not reported
DEVELOPER ZIP: Not reported
DEVELOPER CONTACT NAME: Not reported
DEVELOPER CONTACT TITLE: Not reported
CONSTYPE LINEAR UTILITY IND: Not reported
EMERGENCY PHONE NO: Not reported
EMERGENCY PHONE EXT: Not reported
CONSTYPE ABOVE GROUND IND: Not reported
CONSTYPE BELOW GROUND IND: Not reported
CONSTYPE CABLE LINE IND: Not reported
CONSTYPE COMM LINE IND: Not reported
CONSTYPE COMMERTIAL IND: Not reported
CONSTYPE ELECTRICAL LINE IND: Not reported
CONSTYPE GAS LINE IND: Not reported
CONSTYPE INDUSTRIAL IND: Not reported
CONSTYPE OTHER DESRIPTION: Not reported
CONSTYPE OTHER IND: Not reported
CONSTYPE RECONS IND: Not reported
CONSTYPE RESIDENTIAL IND: Not reported
CONSTYPE TRANSPORT IND: Not reported
CONSTYPE UTILITY DESCRIPTION: Not reported
CONSTYPE UTILITY IND: Not reported
CONSTYPE WATER SEWER IND: Not reported
DIR DISCHARGE USWATER IND: Not reported
RECEIVING WATER NAME: Not reported
CERTIFIER NAME: Not reported
CERTIFIER TITLE: Not reported
CERTIFICATION DATE: Not reported
PRIMARY SIC: Not reported
SECONDARY SIC: Not reported
TERTIARY SIC: Not reported

Npdes Number: CAS000002
Facility Status: Terminated
Agency Id: 0
Region: 4
Regulatory Measure Id: 444448
Order No: 2009-0009-DWQ
Regulatory Measure Type: Enrollee
Place Id: Not reported
WDID: 4 19C369188
Program Type: Construction
Adoption Date Of Regulatory Measure: Not reported
Effective Date Of Regulatory Measure: 03/18/2014
Expiration Date Of Regulatory Measure: Not reported
Termination Date Of Regulatory Measure: 03/28/2017
Discharge Name: Hollywood Park Land Company LLC
Discharge Address: 4 Embarcadero Center
Discharge City: San Francisco
Discharge State: California
Discharge Zip: 94111

Map ID
Direction
Distance
Elevation

MAP FINDINGS

Site

Database(s)

EDR ID Number
EPA ID Number

HOLLYWOOD PARK RACE TRACK (Continued)

U001563804

RECEIVED DATE:	Not reported
PROCESSED DATE:	Not reported
STATUS CODE NAME:	Not reported
STATUS DATE:	Not reported
PLACE SIZE:	Not reported
PLACE SIZE UNIT:	Not reported
FACILITY CONTACT NAME:	Not reported
FACILITY CONTACT TITLE:	Not reported
FACILITY CONTACT PHONE:	Not reported
FACILITY CONTACT PHONE EXT:	Not reported
FACILITY CONTACT EMAIL:	Not reported
OPERATOR NAME:	Not reported
OPERATOR ADDRESS:	Not reported
OPERATOR CITY:	Not reported
OPERATOR STATE:	Not reported
OPERATOR ZIP:	Not reported
OPERATOR CONTACT NAME:	Not reported
OPERATOR CONTACT TITLE:	Not reported
OPERATOR CONTACT PHONE:	Not reported
OPERATOR CONTACT PHONE EXT:	Not reported
OPERATOR CONTACT EMAIL:	Not reported
OPERATOR TYPE:	Not reported
DEVELOPER NAME:	Not reported
DEVELOPER ADDRESS:	Not reported
DEVELOPER CITY:	Not reported
DEVELOPER STATE:	Not reported
DEVELOPER ZIP:	Not reported
DEVELOPER CONTACT NAME:	Not reported
DEVELOPER CONTACT TITLE:	Not reported
CONSTYPE LINEAR UTILITY IND:	Not reported
EMERGENCY PHONE NO:	Not reported
EMERGENCY PHONE EXT:	Not reported
CONSTYPE ABOVE GROUND IND:	Not reported
CONSTYPE BELOW GROUND IND:	Not reported
CONSTYPE CABLE LINE IND:	Not reported
CONSTYPE COMM LINE IND:	Not reported
CONSTYPE COMMERTIAL IND:	Not reported
CONSTYPE ELECTRICAL LINE IND:	Not reported
CONSTYPE GAS LINE IND:	Not reported
CONSTYPE INDUSTRIAL IND:	Not reported
CONSTYPE OTHER DESRIPTION:	Not reported
CONSTYPE OTHER IND:	Not reported
CONSTYPE RECONS IND:	Not reported
CONSTYPE RESIDENTIAL IND:	Not reported
CONSTYPE TRANSPORT IND:	Not reported
CONSTYPE UTILITY DESCRIPTION:	Not reported
CONSTYPE UTILITY IND:	Not reported
CONSTYPE WATER SEWER IND:	Not reported
DIR DISCHARGE USWATER IND:	Not reported
RECEIVING WATER NAME:	Not reported
CERTIFIER NAME:	Not reported
CERTIFIER TITLE:	Not reported
CERTIFICATION DATE:	Not reported
PRIMARY SIC:	Not reported
SECONDARY SIC:	Not reported
TERTIARY SIC:	Not reported

Map ID
Direction
Distance
Elevation

MAP FINDINGS

Site

Database(s)

EDR ID Number
EPA ID Number

HOLLYWOOD PARK RACE TRACK (Continued)

U001563804

CIWQS:

Agency: Pincay RE LLC a Delaware Limited Liability Company
Agency Address: 211 North Stadium Blvd Suite 201, Columbia, MO 65203
Place/Project Type: Construction
SIC/NAICS: Not reported
Region: 4
Program: CONSTW
Regulatory Measure Status: Active
Regulatory Measure Type: Storm water construction
Order Number: 2009-0009-DWQ
WDID: 4 19C379294
NPDES Number: CAS000002
Adoption Date: Not reported
Effective Date: 03/28/2017
Termination Date: Not reported
Expiration/Review Date: Not reported
Design Flow: Not reported
Major/Minor: Not reported
Complexity: Not reported
TTWQ: Not reported
Enforcement Actions within 5 years: 0
Violations within 5 years: 0
Latitude: 33.95111
Longitude: -118.33777

Agency: Hollywood Park Land Co LLC
Agency Address: 4 Embarcadero Center Ste 3300, San Francisco, CA 94111
Place/Project Type: Industrial - Racing, Including Track Operations
SIC/NAICS: 7948
Region: 4
Program: INDSTW
Regulatory Measure Status: Terminated
Regulatory Measure Type: Storm water industrial
Order Number: 2014-0057-DWQ
WDID: 4 19I019821
NPDES Number: CAS000001
Adoption Date: Not reported
Effective Date: 10/12/2005
Termination Date: 05/13/2014
Expiration/Review Date: Not reported
Design Flow: Not reported
Major/Minor: Not reported
Complexity: Not reported
TTWQ: Not reported
Enforcement Actions within 5 years: 0
Violations within 5 years: 0
Latitude: 33.94999
Longitude: -118.34392

Agency: Hollywood Park Land Company LLC
Agency Address: 4 Embarcadero Center Suite 3330, San Francisco, CA 94111
Place/Project Type: Construction - Residential
SIC/NAICS: Not reported
Region: 4
Program: CONSTW
Regulatory Measure Status: Terminated
Regulatory Measure Type: Storm water construction

Map ID
 Direction
 Distance
 Elevation

MAP FINDINGS

Site

Database(s)

EDR ID Number
 EPA ID Number

HOLLYWOOD PARK RACE TRACK (Continued)

U001563804

Order Number: 2009-0009-DWQ
 WDID: 4 19C369188
 NPDES Number: CAS000002
 Adoption Date: Not reported
 Effective Date: 03/18/2014
 Termination Date: 03/28/2017
 Expiration/Review Date: Not reported
 Design Flow: Not reported
 Major/Minor: Not reported
 Complexity: Not reported
 TTWQ: Not reported
 Enforcement Actions within 5 years: 0
 Violations within 5 years: 0
 Latitude: 33.95111
 Longitude: -118.33777

Agency: Hollywood Park Racetrack
 Agency Address: 1050 S Prairie Ave, Inglewood, CA 90301
 Place/Project Type: Industrial - Racing, Including Track Operations
 SIC/NAICS: 7948
 Region: 4
 Program: INDSTW
 Regulatory Measure Status: Terminated
 Regulatory Measure Type: Storm water industrial
 Order Number: 2014-0057-DWQ
 WDID: 4 19I011473
 NPDES Number: CAS000001
 Adoption Date: Not reported
 Effective Date: 03/08/1995
 Termination Date: 10/21/1999
 Expiration/Review Date: Not reported
 Design Flow: Not reported
 Major/Minor: Not reported
 Complexity: Not reported
 TTWQ: Not reported
 Enforcement Actions within 5 years: 0
 Violations within 5 years: 0
 Latitude: 33.94999
 Longitude: -118.34392

I35

**< 1/8
 1 ft.**

**CENTURY BLVD/PRAIRIE AV
 INGLEWOOD, CA**

Site 2 of 9 in cluster I

**CHMIRS S100217877
 N/A**

**Relative:
 Lower
 Actual:
 90 ft.**

CHMIRS:
 OES Incident Number: 908535
 OES notification: Not reported
 OES Date: Not reported
 OES Time: Not reported
Date Completed: 11-OCT-89
 Property Use: 962
 Agency Id Number: 19090
 Agency Incident Number: 89-058354
 Time Notified: 1317
 Time Completed: 1445
 Surrounding Area: 500

Map ID
Direction
Distance
Elevation

MAP FINDINGS

Site

Database(s)

EDR ID Number
EPA ID Number

(Continued)

S100217877

Estimated Temperature:	73
Property Management:	C
More Than Two Substances Involved?:	N
Resp Agncy Personel # Of Decontaminated:	0
Responding Agency Personel # Of Injuries:	0
Responding Agency Personel # Of Fatalities:	0
Others Number Of Decontaminated:	0
Others Number Of Injuries:	0
Others Number Of Fatalities:	0
Vehicle Make/year:	Not reported
Vehicle License Number:	Not reported
Vehicle State:	Not reported
Vehicle Id Number:	Not reported
CA DOT PUC/ICC Number:	Not reported
Company Name:	Not reported
Reporting Officer Name/ID:	CAPTAIN D. POTTS ENG 41A
Report Date:	24-OCT-89
Facility Telephone:	213 412-5364
Waterway Involved:	Not reported
Waterway:	Not reported
Spill Site:	Not reported
Cleanup By:	Not reported
Containment:	Not reported
What Happened:	Not reported
Type:	Not reported
Measure:	Not reported
Other:	Not reported
Date/Time:	Not reported
Year:	88-92
Agency:	Not reported
Incident Date:	11-OCT-89
Admin Agency:	Not reported
Amount:	Not reported
Contained:	Not reported
Site Type:	Not reported
E Date:	21-MAY-90
Substance:	Not reported
Unknown:	Not reported
Substance #2:	Not reported
Substance #3:	Not reported
Evacuations:	Not reported
Number of Injuries:	Not reported
Number of Fatalities:	Not reported
#1 Pipeline:	Not reported
#2 Pipeline:	Not reported
#3 Pipeline:	Not reported
#1 Vessel >= 300 Tons:	Not reported
#2 Vessel >= 300 Tons:	Not reported
#3 Vessel >= 300 Tons:	Not reported
Evacs:	Not reported
Injuries:	Not reported
Fatals:	Not reported
Comments:	Not reported
Description:	Not reported

Map ID
 Direction
 Distance
 Elevation

MAP FINDINGS

Site

Database(s)

EDR ID Number
 EPA ID Number

L36

PRO TIRES
1201 S PRAIRIE AVE
INGLEWOOD, CA 90301

EDR Hist Auto

1009116605
 N/A

< 1/8
 1 ft.

Site 2 of 3 in cluster L

Relative:
 Lower

EDR Hist Auto

Actual:
 94 ft.

Year:	Name:	Type:
1940	LABANSAT DAVID	GASOLINE AND OIL SERVICE STATIONS
1988	UNIVERSAL TRANSMSN	Automotive Repair Shops, NEC
1989	AAMES RADIATOR & AC	Automotive Repair Shops, NEC
1989	UNIVERSAL TRANSMSN	Automotive Transmission Repair Shops
1990	UNIVERSAL TRANSMSN	Automotive Transmission Repair Shops
1991	UNIVERSAL TRANSMSN	Automotive Transmission Repair Shops
1992	UNIVERSAL TRANSMISSION	Automotive Transmission Repair Shops
1992	PRO TIRES	Brake Services
1993	HOLLYPARK AUTO REPAIR SHOP	General Automotive Repair Shops
1993	UNIVERSAL TRANSMISSION	Automotive Transmission Repair Shops
1993	PRO TIRES	Brake Services
1994	PRO TIRES	Brake Services
1994	HOLLYPARK AUTO REPAIR SHOP	General Automotive Repair Shops
1994	UNIVERSAL TRANSMISSION	Automotive Transmission Repair Shops
1995	UNIVERSAL TRANSMISSION	Automotive Transmission Repair Shops
1995	HOLLYPARK AUTO REPAIR SHOP	General Automotive Repair Shops
1995	PRO TIRES	Brake Services
1996	UNIVERSAL TRANSMISSION	Automotive Transmission Repair Shops
1996	PRO TIRES	Brake Services
1996	HOLLYPARK AUTO REPAIR SHOP	General Automotive Repair Shops
1997	PRO TIRES	Brake Services
1997	UNIVERSAL TRANSMISSION	Automotive Transmission Repair Shops
1997	HOLLYPARK AUTO REPAIR SHOP	General Automotive Repair Shops
1998	PRO TIRES	Brake Services
1998	HOLLYPARK AUTO REPAIR SHOP	General Automotive Repair Shops
1998	SAL TRANSMISSION	Automotive Transmission Repair Shops
1999	SAL TRANSMISSION	Automotive Transmission Repair Shops
1999	HOLLYPARK AUTO REPAIR SHOP	General Automotive Repair Shops
1999	PRO TIRES	Brake Services
2000	HOLLYPARK AUTO REPAIR SHOP	General Automotive Repair Shops
2000	SAL TRANSMISSION	Automotive Transmission Repair Shops
2000	PRO TIRES	Brake Services
2000	AAMES RADIATOR INC	Powertrain Components Repair Services
2001	PRO TIRES	Brake Services
2001	AAMES RADIATOR & AC	Automotive Repair Shops, NEC
2002	SAL TRANSMISSION	Automotive Transmission Repair Shops
2002	AAMES RADIATOR & AC	Automotive Repair Shops, NEC
2002	AAMES RADIATOR INC	Powertrain Components Repair Services
2002	PRO TIRES	Brake Services
2003	SAL TRANSMISSION	Automotive Transmission Repair Shops
2003	SOUTH TIRES	Brake Services
2003	AAMES RADIATOR INC	Powertrain Components Repair Services
2004	AAMES RADIATOR INC	Powertrain Components Repair Services
2004	SAL TRANSMISSION	Automotive Transmission Repair Shops
2004	SOUTH TIRES	Brake Services
2005	SAL TRANSMISSION	Automotive Transmission Repair Shops
2005	SOUTH TIRES	Brake Services
2005	AAMES RADIATOR INC	Powertrain Components Repair Services
2006	SAL TRANSMISSION	Automotive Transmission Repair Shops
2006	SOUTH TIRES	Brake Services

Map ID
 Direction
 Distance
 Elevation

MAP FINDINGS

Site

Database(s)

EDR ID Number
 EPA ID Number

PRO TIRES (Continued)

1009116605

2006	AAMES RADIATOR INC	Powertrain Components Repair Services
2007	AAMES RADIATOR INC	Powertrain Components Repair Services
2007	SAL TRANSMISSION	Automotive Transmission Repair Shops
2007	SOUTH TIRES	Brake Services
2008	BTS	Automotive Transmission Repair Shops
2008	SOUTH TIRES	Brake Services
2008	AAMES RADIATOR INC	Powertrain Components Repair Services
2008	KDURANT CORP	General Automotive Repair Shops
2009	M POWER TRANSMISSION	Automotive Transmission Repair Shops
2009	KDURANT CORP	General Automotive Repair Shops
2009	SOUTH TIRES	Brake Services
2010	SOUTH TIRES	Brake Services
2010	S & H AUTO CENTER	General Automotive Repair Shops
2010	M POWER TRANSMISSION	Automotive Transmission Repair Shops
2010	ELITE AUTO CENTER	General Automotive Repair Shops
2011	ELITE AUTO CENTER	General Automotive Repair Shops
2011	S & H AUTO CENTER	General Automotive Repair Shops
2012	ELITE AUTO CENTER	General Automotive Repair Shops
2012	PRECISION AUTOWERKZ	Automotive Transmission Repair Shops
2012	S & H AUTO CENTER	General Automotive Repair Shops
2013	PRECISION AUTOWERKZ	Automotive Transmission Repair Shops
2014	PRECISION AUTOWERKZ	Automotive Transmission Repair Shops

G37

**HOLLYWOOD PARK OPERATING CO/CLNRS/LNDRY
 1050 S PRAIRIE AVE
 INGLEWOOD, CA 90302**

DRYCLEANERS

**S121693941
 N/A**

< 1/8
 1 ft.

Site 3 of 13 in cluster G

**Relative:
 Lower
 Actual:
 102 ft.**

DRYCLEAN SOUTH COAST:
 Facility ID: 112591
 Application Number: 328562
 Permit Number: F9616
 Status: I
 Representative Name: BRUCE PARRISH
 Representative Telephone: 310 4191636
 Permit Status: INACTIVE
 BCAT Number: 000236
 BCAT Description: DRY CLEANING EQUIP FLUOROCARBON
 UTM East: 0
 UTM North: 0

G38

**1050 S PRAIRIE AVE
 1050 S PRAIRIE AVE
 INGLEWOOD, CA 90301**

CIWQS

**S121612736
 N/A**

< 1/8
 1 ft.

Site 4 of 13 in cluster G

**Relative:
 Lower
 Actual:
 102 ft.**

CIWQS:
 Agency: Hollywood Park Inc
 Agency Address: 1050 S Prairie Ave, Inglewood, CA 90301
 Place/Project Type: Construction - Commercial
 SIC/NAICS: Not reported
 Region: 4
 Program: CONSTW
 Regulatory Measure Status: Terminated

Map ID
Direction
Distance
Elevation

MAP FINDINGS

Site

Database(s)

EDR ID Number
EPA ID Number

1050 S PRAIRIE AVE (Continued)

S121612736

Regulatory Measure Type: Storm water construction
Order Number: 99-08DW
WDID: 4 19C302728
NPDES Number: CAS000002
Adoption Date: Not reported
Effective Date: 09/23/1993
Termination Date: 05/23/1996
Expiration/Review Date: Not reported
Design Flow: Not reported
Major/Minor: Not reported
Complexity: Not reported
TTWQ: Not reported
Enforcement Actions within 5 years: 0
Violations within 5 years: 0
Latitude: Not reported
Longitude: Not reported

J39

**HI TECH CLEANERS
911 S PRAIRISE
INGLEWOOD, CA 90301**

**RCRA-SQG 1000596993
FINDS CAD983609868
ECHO**

< 1/8
1 ft.

Site 2 of 9 in cluster J

**Relative:
Lower**

RCRA-SQG:

**Actual:
120 ft.**

Date form received by agency: 10/24/1991
Facility name: HI TECH CLEANERS
Facility address: 911 S PRAIRISE
INGLEWOOD, CA 90301
EPA ID: CAD983609868
Contact: JACK MOADDEL
Contact address: 911 S PRAIRISE
INGLEWOOD, CA 90301
Contact country: US
Contact telephone: 213-412-6060
Contact email: Not reported
EPA Region: 09
Classification: Small Small Quantity Generator
Description: Handler: generates more than 100 and less than 1000 kg of hazardous waste during any calendar month and accumulates less than 6000 kg of hazardous waste at any time; or generates 100 kg or less of hazardous waste during any calendar month, and accumulates more than 1000 kg of hazardous waste at any time

Owner/Operator Summary:

Owner/operator name: HI TECH CLEANERS
Owner/operator address: 911 S PRAIRISE
INGLEWOOD, CA 90301
Owner/operator country: Not reported
Owner/operator telephone: 213-412-6060
Owner/operator email: Not reported
Owner/operator fax: Not reported
Owner/operator extension: Not reported
Legal status: Private
Owner/Operator Type: Owner
Owner/Op start date: Not reported
Owner/Op end date: Not reported

Map ID
Direction
Distance
Elevation

MAP FINDINGS

Site

Database(s)

EDR ID Number
EPA ID Number

HI TECH CLEANERS (Continued)

1000596993

Handler Activities Summary:

U.S. importer of hazardous waste: No
Mixed waste (haz. and radioactive): No
Recycler of hazardous waste: No
Transporter of hazardous waste: No
Treater, storer or disposer of HW: No
Underground injection activity: No
On-site burner exemption: No
Furnace exemption: No
Used oil fuel burner: No
Used oil processor: No
User oil refiner: No
Used oil fuel marketer to burner: No
Used oil Specification marketer: No
Used oil transfer facility: No
Used oil transporter: No

Violation Status: No violations found

FINDS:

Registry ID: 110002863704

Environmental Interest/Information System

California Hazardous Waste Tracking System - Datamart (HWTS-DATAMART) provides California with information on hazardous waste shipments for generators, transporters, and treatment, storage, and disposal facilities.

RCRAInfo is a national information system that supports the Resource Conservation and Recovery Act (RCRA) program through the tracking of events and activities related to facilities that generate, transport, and treat, store, or dispose of hazardous waste. RCRAInfo allows RCRA program staff to track the notification, permit, compliance, and corrective action activities required under RCRA.

STATE MASTER

[Click this hyperlink](#) while viewing on your computer to access additional FINDS: detail in the EDR Site Report.

ECHO:

Envid: 1000596993
Registry ID: 110002863704
DFR URL: <http://echo.epa.gov/detailed-facility-report?fid=110002863704>

H40 **HOLLYWOOD PARK OPERATING CO**
1050 PRAIRIE AVE
INGLEWOOD, CA 90301

HIST FTTS 1008181995
N/A

< 1/8
1 ft.

Site 6 of 15 in cluster H

Relative: HIST FTTS:
Lower Case Number: Not reported
Actual: Docket Number: 09-87-0046
107 ft. Complaint Issue Date: 07/23/1987

Map ID
Direction
Distance
Elevation

MAP FINDINGS

Site

Database(s)

EDR ID Number
EPA ID Number

HOLLYWOOD PARK OPERATING CO (Continued)

1008181995

Abatement Amount: 0.0000
Proposed Penalty: 33000.0000
Final Assessment: 19000.0000
Final Order Date: 02/19/1988
Close Date: / /
Violations(s): PCB, Use
PCB, Label or Marking
PCB, Dispose
PCB, Failure to Maintain Records

H41

**HOLLYWOOD PARK OPERATING CO
1050 S PRAIRIE AVE
INGLEWOOD, CA 90301**

**HAZNET S113167377
N/A**

**< 1/8
1 ft.**

Site 7 of 15 in cluster H

**Relative:
Lower
Actual:
107 ft.**

HAZNET:
envid: S113167377
Year: 2007
GEPaid: CAL922193966
Contact: MICHAEL WEISS
Telephone: 3104191500
Mailing Name: Not reported
Mailing Address: 1050 S PRAIRIE AVE
Mailing City,St,Zip: INGLEWOOD, CA 903010000
Gen County: Not reported
TSD EPA ID: TXD982560294
TSD County: Not reported
Waste Category: Laboratory waste chemicals
Disposal Method: Incineration--Thermal Destruction Other Than Use As A Fuel
Tons: 0.06
Cat Decode: Not reported
Method Decode: Not reported
Facility County: Los Angeles

envid: S113167377
Year: 2007
GEPaid: CAL922193966
Contact: MICHAEL WEISS
Telephone: 3104191500
Mailing Name: Not reported
Mailing Address: 1050 S PRAIRIE AVE
Mailing City,St,Zip: INGLEWOOD, CA 903010000
Gen County: Not reported
TSD EPA ID: TXD982560294
TSD County: Not reported
Waste Category: Alkaline solution without metals pH >= 12.5
Disposal Method: Not reported
Tons: 0.04
Cat Decode: Not reported
Method Decode: Not reported
Facility County: Los Angeles

envid: S113167377
Year: 2005
GEPaid: CAL922193966
Contact: MICHAEL WEISS

Map ID
Direction
Distance
Elevation

MAP FINDINGS

Site

Database(s)

EDR ID Number
EPA ID Number

HOLLYWOOD PARK OPERATING CO (Continued)

S113167377

Telephone: 3104191500
Mailing Name: Not reported
Mailing Address: 1050 S PRAIRIE AVE
Mailing City,St,Zip: INGLEWOOD, CA 903010000
Gen County: Not reported
TSD EPA ID: CAD981696420
TSD County: Not reported
Waste Category: Waste oil and mixed oil
Disposal Method: Transfer Station
Tons: 1.66
Cat Decode: Not reported
Method Decode: Not reported
Facility County: Los Angeles

envid: S113167377
Year: 2005
GEPAID: CAL922193966
Contact: MICHAEL WEISS
Telephone: 3104191500
Mailing Name: Not reported
Mailing Address: 1050 S PRAIRIE AVE
Mailing City,St,Zip: INGLEWOOD, CA 903010000
Gen County: Not reported
TSD EPA ID: CAD981696420
TSD County: Not reported
Waste Category: Waste oil and mixed oil
Disposal Method: Recycler
Tons: 2.29
Cat Decode: Not reported
Method Decode: Not reported
Facility County: Los Angeles

envid: S113167377
Year: 2003
GEPAID: CAL922193966
Contact: MICHAEL WEISS
Telephone: 3104191500
Mailing Name: Not reported
Mailing Address: 1050 S PRAIRIE AVE
Mailing City,St,Zip: INGLEWOOD, CA 903010000
Gen County: Not reported
TSD EPA ID: CAD008252405
TSD County: Not reported
Waste Category: Off-specification, aged or surplus organics
Disposal Method: Recycler
Tons: 0.02
Cat Decode: Not reported
Method Decode: Not reported
Facility County: Los Angeles

[Click this hyperlink](#) while viewing on your computer to access 37 additional CA_HAZNET: record(s) in the EDR Site Report.

MAP FINDINGS

Map ID
 Direction
 Distance
 Elevation

Site

Database(s)

EDR ID Number
 EPA ID Number

G42 **CHURCHILL DOWNS CA**
1050 S PRAIRIE AVE
< 1/8 **INGLEWOOD, CA 90301**
1 ft.

CIWQS **S121629245**
N/A

Site 5 of 13 in cluster G

Relative:
Lower
Actual:
102 ft.

CIWQS:
 Agency: Churchill Downs California Co
 Agency Address: 1050 S Prairie Ave, Inglewood, CA 90301
 Place/Project Type: Industrial - Air Transportation, Nonscheduled
 SIC/NAICS: 4522
 Region: 4
 Program: INDSTW
 Regulatory Measure Status: Terminated
 Regulatory Measure Type: Storm water industrial
 Order Number: 2014-0057-DWQ
 WDID: 4 19I015510
 NPDES Number: CAS000001
 Adoption Date: Not reported
 Effective Date: 12/02/1999
 Termination Date: 11/20/2000
 Expiration/Review Date: Not reported
 Design Flow: Not reported
 Major/Minor: Not reported
 Complexity: Not reported
 TTWQ: Not reported
 Enforcement Actions within 5 years: 0
 Violations within 5 years: 0
 Latitude: 33.94999
 Longitude: -118.34392

H43 **1050 S. PRAIRIE AVENUE**
< 1/8 **INGLEWOOD, CA 90303**
1 ft.

CHMIRS **S100221427**
N/A

Site 8 of 15 in cluster H

Relative:
Lower
Actual:
107 ft.

CHMIRS:
 OES Incident Number: 099408
 OES notification: Not reported
 OES Date: Not reported
 OES Time: Not reported
Date Completed: 07-AUG-90
 Property Use: 500
 Agency Id Number: 19090
 Agency Incident Number: 044941-90
 Time Notified: 1748
 Time Completed: 1859
 Surrounding Area: 100
 Estimated Temperature: 85
 Property Management: P
 More Than Two Substances Involved?: N
 Resp Agncy Personel # Of Decontaminated: 0
 Responding Agency Personel # Of Injuries: 0
 Responding Agency Personel # Of Fatalities: 0
 Others Number Of Decontaminated: 0
 Others Number Of Injuries: 0
 Others Number Of Fatalities: 0
 Vehicle Make/year: Not reported
 Vehicle License Number: Not reported

Map ID
 Direction
 Distance
 Elevation

MAP FINDINGS

Site

Database(s)

EDR ID Number
 EPA ID Number

(Continued)

S100221427

Vehicle State:	Not reported
Vehicle Id Number:	Not reported
CA DOT PUC/ICC Number:	Not reported
Company Name:	Not reported
Reporting Officer Name/ID:	D. POTTS, CAPT. E44-B
Report Date:	08-AUG-90
Facility Telephone:	213 412-5350
Waterway Involved:	Not reported
Waterway:	Not reported
Spill Site:	Not reported
Cleanup By:	Not reported
Containment:	Not reported
What Happened:	Not reported
Type:	Not reported
Measure:	Not reported
Other:	Not reported
Date/Time:	Not reported
Year:	88-92
Agency:	Not reported
Incident Date:	07-AUG-90
Admin Agency:	Not reported
Amount:	Not reported
Contained:	Not reported
Site Type:	Not reported
E Date:	30-MAY-91
Substance:	Not reported
Unknown:	Not reported
Substance #2:	Not reported
Substance #3:	Not reported
Evacuations:	Not reported
Number of Injuries:	Not reported
Number of Fatalities:	Not reported
#1 Pipeline:	Not reported
#2 Pipeline:	Not reported
#3 Pipeline:	Not reported
#1 Vessel >= 300 Tons:	Not reported
#2 Vessel >= 300 Tons:	Not reported
#3 Vessel >= 300 Tons:	Not reported
Evacs:	Not reported
Injuries:	Not reported
Fatals:	Not reported
Comments:	Y
Description:	Not reported

K44 **HOLLYWOOD PARK**
1150 PRAIRIE AVE
< 1/8 **INGLEWOOD, CA 90301**
1 ft.

FTTS 1010005222
N/A

Site 2 of 3 in cluster K

Relative:	FTTS INSP:
Lower	Inspection Number: 19870304CA001 3
	Region: 09
Actual:	Inspection Date: 03/04/87
97 ft.	Inspector: BERMAN
	Violation occurred: No
	Investigation Type: Section 6 PCB State Conducted
	Investigation Reason: Neutral Scheme, State

Map ID
 Direction
 Distance
 Elevation

MAP FINDINGS

Site

Database(s)

EDR ID Number
 EPA ID Number

HOLLYWOOD PARK (Continued)

1010005222

Legislation Code: TSCA
 Facility Function: User

L45

**SAM SCHWARTZ PRAIRE AUTO CTR
 1201 S PRAIRE AVE
 INGLEWOOD, CA**

SWEEPS UST

**S106931750
 N/A**

< 1/8
 1 ft.

Site 3 of 3 in cluster L

**Relative:
 Lower**

SWEEPS UST:

Status: Active
 Comp Number: 13813
 Number: 9
 Board Of Equalization: 44-010248
 Referral Date: 06-30-89
 Action Date: Not reported
 Created Date: 06-30-89
 Owner Tank Id: Not reported
 SWRCB Tank Id: 19-000-013813-000001
 Tank Status: A
 Capacity: Not reported
 Active Date: 06-30-89
 Tank Use: UNKNOWN
 STG: W
 Content: Not reported
 Number Of Tanks: 1

**Actual:
 94 ft.**

H46

**HOLLYWOOD PARK
 1050 S PRAIRIE AVE
 INGLEWOOD, CA 90301**

**LOS ANGELES CO. HMS
 WDS**

**1006153880
 N/A**

< 1/8
 1 ft.

Site 9 of 15 in cluster H

**Relative:
 Lower**

LOS ANGELES CO. HMS:

Region: LA
 Permit Category: T
 Facility Id: 010412-010320
 Facility Type: 0
 Facility Status: Closed
 Area: 2E
 Permit Number: 00001741T
 Permit Status: Closed

**Actual:
 107 ft.**

WDS:

Facility ID: 4 19I015386
 Facility Type: Other - Does not fall into the category of Municipal/Domestic, Industrial, Agricultural or Solid Waste (Class I, II or III)
 Facility Status: Active - Any facility with a continuous or seasonal discharge that is under Waste Discharge Requirements.
 NPDES Number: CAS000001 The 1st 2 characters designate the state. The remaining 7 are assigned by the Regional Board
 Subregion: 4
 Facility Telephone: 3104191619
 Facility Contact: Clen Bounds
 Agency Name: CHURCHILL DOWNS CALIFORNIA CO.

Map ID
Direction
Distance
Elevation

MAP FINDINGS

Site

Database(s)

EDR ID Number
EPA ID Number

HOLLYWOOD PARK (Continued)

1006153880

Agency Address: 1050 South Prairie Avenue
Agency City,St,Zip: Inglewood 90301
Agency Contact: Eual Wyatt
Agency Telephone: 3104191566
Agency Type: Private
SIC Code: 7948
SIC Code 2: Not reported
Primary Waste Type: Nonhazardous Solid Wastes/Influent or Solid Wastes that contain nonhazardous putrescible and non putrescible solid, semisolid, and liquid wastes (E.G., garbage, trash, refuse, paper, demolition and construction wastes, manure, vegetable or animal solid and semisolid waste).
Primary Waste: STORMS
Waste Type2: Not reported
Waste2: Stormwater Runoff
Primary Waste Type: Nonhazardous Solid Wastes/Influent or Solid Wastes that contain nonhazardous putrescible and non putrescible solid, semisolid, and liquid wastes (E.G., garbage, trash, refuse, paper, demolition and construction wastes, manure, vegetable or animal solid and semisolid waste).
Secondary Waste: Not reported
Secondary Waste Type: Not reported
Design Flow: 0
Baseline Flow: 0
Reclamation: No reclamation requirements associated with this facility.
POTW: The facility is not a POTW.
Treat To Water: Minor Threat to Water Quality. A violation of a regional board order should cause a relatively minor impairment of beneficial uses compared to a major or minor threat. Not: All nurds without a TTWQ will be considered a minor threat to water quality unless coded at a higher Level. A Zero (0) may be used to code those NURDS that are found to represent no threat to water quality.
Complexity: Category C - Facilities having no waste treatment systems, such as cooling water dischargers or those who must comply through best management practices, facilities with passive waste treatment and disposal systems, such as septic systems with subsurface disposal, or dischargers having waste storage systems with land disposal such as dairy waste ponds.
Facility ID: Los Angeles River 191303001
Facility Type: Other - Does not fall into the category of Municipal/Domestic, Industrial, Agricultural or Solid Waste (Class I, II or III)
Facility Status: Active - Any facility with a continuous or seasonal discharge that is under Waste Discharge Requirements.
NPDES Number: CA0064211 The 1st 2 characters designate the state. The remaining 7 are assigned by the Regional Board
Subregion: 4
Facility Telephone: 3104191619
Facility Contact: Clen Bounds
Agency Name: CHURCHILL DOWNS CALIFORNIA CO.
Agency Address: 1050 South Prairie Avenue
Agency City,St,Zip: Inglewood 90301
Agency Contact: Eual Wyatt
Agency Telephone: 3104191566
Agency Type: Private
SIC Code: 7948
SIC Code 2: Not reported

Map ID
 Direction
 Distance
 Elevation

MAP FINDINGS

Site

Database(s)

EDR ID Number
 EPA ID Number

HOLLYWOOD PARK (Continued)

1006153880

Primary Waste Type: Designated/Influent or Solid Wastes that pose a significant threat to water quality because of their high concentrations (E.G., BOD, Hardness, TRF, Chloride). 'Manageable' hazardous wastes (E.G., inorganic salts and heavy metals) are included in this category.

Primary Waste: MISCEL
 Waste Type2: D
 Waste2: Miscellaneous (Includes wastes from dewatering, recreational lake overflow, swimming pool wastes, water ride wastewater, ground water seepage and other wastes of this type)

Primary Waste Type: Designated/Influent or Solid Wastes that pose a significant threat to water quality because of their high concentrations (E.G., BOD, Hardness, TRF, Chloride). 'Manageable' hazardous wastes (E.G., inorganic salts and heavy metals) are included in this category.

Secondary Waste: Stormwater Runoff
 Secondary Waste Type: Designated/Influent or Solid Wastes that pose a significant threat to water quality because of their high concentrations (E.G., BOD, Hardness, TRF, Chloride). 'Manageable' hazardous wastes (E.G., inorganic salts and heavy metals) are included in this category.

Design Flow: 0
 Baseline Flow: 0
 Reclamation: No reclamation requirements associated with this facility.
 POTW: The facility is not a POTW.
 Treat To Water: Minor Threat to Water Quality. A violation of a regional board order should cause a relatively minor impairment of beneficial uses compared to a major or minor threat. Not: All nurds without a TTWQ will be considered a minor threat to water quality unless coded at a higher Level. A Zero (0) may be used to code those NURDS that are found to represent no threat to water quality.

Complexity: Category C - Facilities having no waste treatment systems, such as cooling water dischargers or those who must comply through best management practices, facilities with passive waste treatment and disposal systems, such as septic systems with subsurface disposal, or dischargers having waste storage systems with land disposal such as dairy waste ponds.

J47
 < 1/8
 1 ft.

HI-TECH CLEANERS #2
911 S PRAIRIE AVE
INGLEWOOD, CA 90301

HAZNET S113033520
N/A

Site 3 of 9 in cluster J

Relative:
Lower
Actual:
119 ft.

HAZNET:
 envid: S113033520
 Year: 2008
 GEPAID: CAL000031283
 Contact: MEHRAN AND JACK MOADDEL
 Telephone: 3104905111
 Mailing Name: Not reported
 Mailing Address: 911 S PRAIRIE AVE
 Mailing City,St,Zip: INGLEWOOD, CA 903010000
 Gen County: Not reported
 TSD EPA ID: NVR000076158
 TSD County: Not reported
 Waste Category: Halogenated solvents (chloroforms, methyl chloride, perchloroethylene, etc)
 Disposal Method: Solvents Recovery
 Tons: 0.275
 Cat Decode: Not reported

Map ID
Direction
Distance
Elevation

MAP FINDINGS

Site

Database(s)

EDR ID Number
EPA ID Number

HI-TECH CLEANERS #2 (Continued)

S113033520

Method Decode: Not reported
Facility County: Los Angeles

envid: S113033520
Year: 2007
GEPaid: CAL000031283
Contact: MEHRAN AND JACK MOADDEL
Telephone: 3104905111
Mailing Name: Not reported
Mailing Address: 911 S PRAIRIE AVE
Mailing City,St,Zip: INGLEWOOD, CA 903010000
Gen County: Not reported
TSD EPA ID: NVR000076158
TSD County: Not reported
Waste Category: Hydrocarbon solvents (benzene, hexane, Stoddard, Etc.)
Disposal Method: Solvents Recovery
Tons: Not reported
Cat Decode: Not reported
Method Decode: Not reported
Facility County: Los Angeles

envid: S113033520
Year: 2007
GEPaid: CAL000031283
Contact: MEHRAN AND JACK MOADDEL
Telephone: 3104905111
Mailing Name: Not reported
Mailing Address: 911 S PRAIRIE AVE
Mailing City,St,Zip: INGLEWOOD, CA 903010000
Gen County: Not reported
TSD EPA ID: NVR000076158
TSD County: Not reported
Waste Category: Halogenated solvents (chloroforms, methyl chloride, perchloroethylene, etc)
Disposal Method: Solvents Recovery
Tons: 0.27
Cat Decode: Not reported
Method Decode: Not reported
Facility County: Los Angeles

envid: S113033520
Year: 2007
GEPaid: CAL000031283
Contact: MEHRAN AND JACK MOADDEL
Telephone: 3104905111
Mailing Name: Not reported
Mailing Address: 911 S PRAIRIE AVE
Mailing City,St,Zip: INGLEWOOD, CA 903010000
Gen County: Not reported
TSD EPA ID: NVR000076158
TSD County: Not reported
Waste Category: Aqueous solution with total organic residues less than 10 percent
Disposal Method: Solvents Recovery
Tons: Not reported
Cat Decode: Not reported
Method Decode: Not reported
Facility County: Los Angeles

Map ID
Direction
Distance
Elevation

MAP FINDINGS

Site

Database(s)

EDR ID Number
EPA ID Number

HI-TECH CLEANERS #2 (Continued)

S113033520

envid: S113033520
Year: 2006
GEPaid: CAL000031283
Contact: MEHRAN AND JACK MOADDEL
Telephone: 3104905111
Mailing Name: Not reported
Mailing Address: 911 S PRAIRIE AVE
Mailing City,St,Zip: INGLEWOOD, CA 903010000
Gen County: Not reported
TSD EPA ID: NVR000076158
TSD County: Not reported
Waste Category: Aqueous solution with total organic residues less than 10 percent
Disposal Method: Recycler
Tons: Not reported
Cat Decode: Not reported
Method Decode: Not reported
Facility County: Los Angeles

[Click this hyperlink](#) while viewing on your computer to access
6 additional CA_HAZNET: record(s) in the EDR Site Report.

H48

CHURCHILL DOWNS CALIFORNIA COMPANY

HAZNET S113108785

**1050 S PRAIRIE AVE
INGLEWOOD, CA 90301**

N/A

**< 1/8
1 ft.**

Site 10 of 15 in cluster H

**Relative:
Lower**

HAZNET:
envid: S113108785
Year: 2005
GEPaid: CAL000214675
Contact: CLEN BOUNDS, PLANT SUPT
Telephone: 3104191618
Mailing Name: Not reported
Mailing Address: 1050 S PRAIRIE AVE
Mailing City,St,Zip: INGLEWOOD, CA 903010000
Gen County: Not reported
TSD EPA ID: CAD008252405
TSD County: Not reported
Waste Category: Other organic solids
Disposal Method: Transfer Station
Tons: 0.7
Cat Decode: Not reported
Method Decode: Not reported
Facility County: Los Angeles

**Actual:
107 ft.**

envid: S113108785
Year: 2005
GEPaid: CAL000214675
Contact: CLEN BOUNDS, PLANT SUPT
Telephone: 3104191618
Mailing Name: Not reported
Mailing Address: 1050 S PRAIRIE AVE
Mailing City,St,Zip: INGLEWOOD, CA 903010000
Gen County: Not reported
TSD EPA ID: AZ0000337360
TSD County: Not reported
Waste Category: Polychlorinated biphenyls and material containing PCBs

Map ID
Direction
Distance
Elevation

MAP FINDINGS

Site

Database(s)

EDR ID Number
EPA ID Number

CHURCHILL DOWNS CALIFORNIA COMPANY (Continued)

S113108785

Disposal Method: Recycler
Tons: 0.16
Cat Decode: Not reported
Method Decode: Not reported
Facility County: Los Angeles

envid: S113108785
Year: 2005
GEPaid: CAL000214675
Contact: CLEN BOUNDS, PLANT SUPT
Telephone: 3104191618
Mailing Name: Not reported
Mailing Address: 1050 S PRAIRIE AVE
Mailing City,St,Zip: INGLEWOOD, CA 903010000
Gen County: Not reported
TSD EPA ID: AZ0000337360
TSD County: Not reported
Waste Category: Liquids with polychlorinated biphenyls >= 50 Mg./L
Disposal Method: Recycler
Tons: 0.16
Cat Decode: Not reported
Method Decode: Not reported
Facility County: Los Angeles

envid: S113108785
Year: 2005
GEPaid: CAL000214675
Contact: CLEN BOUNDS, PLANT SUPT
Telephone: 3104191618
Mailing Name: Not reported
Mailing Address: 1050 S PRAIRIE AVE
Mailing City,St,Zip: INGLEWOOD, CA 903010000
Gen County: Not reported
TSD EPA ID: AZ0000337360
TSD County: Not reported
Waste Category: Liquids with polychlorinated biphenyls >= 50 Mg./L
Disposal Method: Treatment, Incineration
Tons: 0.85
Cat Decode: Not reported
Method Decode: Not reported
Facility County: Los Angeles

envid: S113108785
Year: 2005
GEPaid: CAL000214675
Contact: CLEN BOUNDS, PLANT SUPT
Telephone: 3104191618
Mailing Name: Not reported
Mailing Address: 1050 S PRAIRIE AVE
Mailing City,St,Zip: INGLEWOOD, CA 903010000
Gen County: Not reported
TSD EPA ID: CAD008252405
TSD County: Not reported
Waste Category: Off-specification, aged or surplus organics
Disposal Method: Recycler
Tons: 0.77
Cat Decode: Not reported

Map ID
Direction
Distance
Elevation

MAP FINDINGS

Site

Database(s)

EDR ID Number
EPA ID Number

CHURCHILL DOWNS CALIFORNIA COMPANY (Continued)

S113108785

Method Decode: Not reported
Facility County: Los Angeles

[Click this hyperlink](#) while viewing on your computer to access
47 additional CA_HAZNET: record(s) in the EDR Site Report.

J49

**HI-TECH CLEANERS
911 S PRAIRIE AVE
INGLEWOOD, CA 90300**

**EDR Hist Cleaner 1009126682
N/A**

**< 1/8
1 ft.**

Site 4 of 9 in cluster J

Relative: Lower EDR Hist Cleaner

Actual: 119 ft.

Year:	Name:	Type:
1994	HI TECH CLEANERS	Garment Pressing And Cleaners' Agents
1995	HI TECH CLEANERS	Garment Pressing And Cleaners' Agents
1996	HI TECH CLEANERS	Garment Pressing And Cleaners' Agents
1997	HI TECH CLEANERS	Garment Pressing And Cleaners' Agents
1998	HI-TECH CLEANERS	Not reported
1998	HI TECH CLEANERS	Garment Pressing And Cleaners' Agents
1999	HI TECH CLEANERS	Garment Pressing And Cleaners' Agents
2000	HI TECH CLEANERS	Garment Pressing And Cleaners' Agents
2001	HI TECH CLEANERS	Garment Pressing And Cleaners' Agents
2002	HI TECH CLEANERS	Garment Pressing And Cleaners' Agents
2003	HI TECH CLEANERS	Garment Pressing And Cleaners' Agents
2004	HI TECH CLEANERS	Garment Pressing And Cleaners' Agents
2005	HI TECH CLEANERS	Garment Pressing And Cleaners' Agents
2006	HI TECH CLEANERS	Garment Pressing And Cleaners' Agents
2007	HI TECH CLEANERS	Garment Pressing And Cleaners' Agents
2008	HI TECH CLEANERS	Garment Pressing And Cleaners' Agents

G50

**HOLLYWOOD PARK
1050 PRAIRIE
INGLEWOOD, CA 90301**

**CIWQS S121644631
N/A**

**< 1/8
1 ft.**

Site 6 of 13 in cluster G

Relative: Lower

CIWQS:
Agency: Churchill Downs California Co
Agency Address: 1050 S Prairie Ave, Inglewood, CA 90301
Place/Project Type: Industrial - Racing, Including Track Operations
SIC/NAICS: 7948
Region: 4
Program: INDSTW
Regulatory Measure Status: Terminated
Regulatory Measure Type: Storm water industrial
Order Number: 2014-0057-DWQ
WDID: 4 19I015386
NPDES Number: CAS000001
Adoption Date: Not reported
Effective Date: 09/24/1999
Termination Date: 08/10/2006
Expiration/Review Date: Not reported
Design Flow: Not reported
Major/Minor: Not reported

Actual: 102 ft.

Map ID
Direction
Distance
Elevation

MAP FINDINGS

Site

Database(s)

EDR ID Number
EPA ID Number

HOLLYWOOD PARK (Continued)

S121644631

Complexity: Not reported
TTWQ: Not reported
Enforcement Actions within 5 years: 0
Violations within 5 years: 0
Latitude: 33.94999
Longitude: -118.34392

H51

**HOLLYWOOD PARK RACETRACK
1050 S PRAIRIE AVE
INGLEWOOD, CA 90301**

HAZNET

**S113139427
N/A**

< 1/8
1 ft.

Site 11 of 15 in cluster H

**Relative:
Lower
Actual:
107 ft.**

HAZNET:
envid: S113139427
Year: 2016
GEPaid: CAL000299411
Contact: CLEN BOUNDS
Telephone: 3103453481
Mailing Name: Not reported
Mailing Address: 4 EMBARCADERO CTR, STE 3300
Mailing City,St,Zip: SAN FRANCISCO, CA 941110000
Gen County: Los Angeles
TSD EPA ID: CAD009007626
TSD County: Los Angeles
Waste Category: Asbestos containing waste
Disposal Method: Landfill Or Surface Impoundment That Will Be Closed As Landfill(To Include On-Site Treatment And/Or Stabilization)
Tons: 1.15
Cat Decode: Asbestos containing waste
Method Decode: Landfill Or Surface Impoundment That Will Be Closed As Landfill(To Include On-Site Treatment And/Or Stabilization)
Facility County: Los Angeles

envid: S113139427
Year: 2016
GEPaid: CAL000299411
Contact: CLEN BOUNDS
Telephone: 3103453481
Mailing Name: Not reported
Mailing Address: 4 EMBARCADERO CTR, STE 3300
Mailing City,St,Zip: SAN FRANCISCO, CA 941110000
Gen County: Los Angeles
TSD EPA ID: CAD097030993
TSD County: Los Angeles
Waste Category: Other organic solids
Disposal Method: Storage, Bulking, And/Or Transfer Off Site--No Treatment/Reovery (H010-H129) Or (H131-H135)
Tons: 1
Cat Decode: Other organic solids
Method Decode: Storage, Bulking, And/Or Transfer Off Site--No Treatment/Reovery (H010-H129) Or (H131-H135)
Facility County: Los Angeles

envid: S113139427
Year: 2016
GEPaid: CAL000299411
Contact: CLEN BOUNDS

Map ID
Direction
Distance
Elevation

MAP FINDINGS

Site

Database(s)

EDR ID Number
EPA ID Number

HOLLYWOOD PARK RACETRACK (Continued)

S113139427

Telephone: 3103453481
Mailing Name: Not reported
Mailing Address: 4 EMBARCADERO CTR, STE 3300
Mailing City,St,Zip: SAN FRANCISCO, CA 941110000
Gen County: Los Angeles
TSD EPA ID: CAD982444481
TSD County: San Bernardino
Waste Category: Unspecified oil-containing waste
Disposal Method: Storage, Bulking, And/Or Transfer Off Site--No Treatment/Reovery (H010-H129) Or (H131-H135)
Tons: 0.417
Cat Decode: Unspecified oil-containing waste
Method Decode: Storage, Bulking, And/Or Transfer Off Site--No Treatment/Reovery (H010-H129) Or (H131-H135)
Facility County: Los Angeles

envid: S113139427
Year: 2015
GEPaid: CAL000299411
Contact: CLEN BOUNDS
Telephone: 3103453481
Mailing Name: Not reported
Mailing Address: 4 EMBARCADERO CTR, STE 3300
Mailing City,St,Zip: SAN FRANCISCO, CA 941110000
Gen County: Los Angeles
TSD EPA ID: CAD050806850
TSD County: Los Angeles
Waste Category: Liquids with polychlorinated biphenyls >= 50 Mg./L
Disposal Method: Storage, Bulking, And/Or Transfer Off Site--No Treatment/Reovery (H010-H129) Or (H131-H135)
Tons: 4.60856
Cat Decode: Not reported
Method Decode: Not reported
Facility County: Los Angeles

envid: S113139427
Year: 2015
GEPaid: CAL000299411
Contact: CLEN BOUNDS
Telephone: 3103453481
Mailing Name: Not reported
Mailing Address: 4 EMBARCADERO CTR, STE 3300
Mailing City,St,Zip: SAN FRANCISCO, CA 941110000
Gen County: Los Angeles
TSD EPA ID: CAD982444481
TSD County: San Bernardino
Waste Category: Unspecified oil-containing waste
Disposal Method: Storage, Bulking, And/Or Transfer Off Site--No Treatment/Reovery (H010-H129) Or (H131-H135)
Tons: 0.2085
Cat Decode: Not reported
Method Decode: Not reported
Facility County: Los Angeles

[Click this hyperlink](#) while viewing on your computer to access 115 additional CA_HAZNET: record(s) in the EDR Site Report.

Map ID
Direction
Distance
Elevation

MAP FINDINGS

Site

Database(s)

EDR ID Number
EPA ID Number

J52 HI-TECH CLEANERS #2
911 S PRAIRIE AVE
< 1/8 INGLEWOOD, CA 90301
1 ft.

DRYCLEANERS S113018036
HAZNET N/A

Site 5 of 9 in cluster J

Relative:
Lower

DRYCLEANERS:

Actual:
119 ft.

EPA Id: CAL000031283
NAICS Code: 81232
NAICS Description: Drycleaning and Laundry Services (except Coin-Operated)
SIC Code: 7211
SIC Description: Power Laundries, Family and Commercial
Create Date: 05/16/1990
Facility Active: No
Inactive Date: 06/30/2015
Facility Addr2: Not reported
Owner Name: RON MOADDEL
Owner Address: 13100 PARAMOUNT BLVD
Owner Address 2: Not reported
Owner Telephone: 3107497111
Contact Name: RON MOADDEL
Contact Address: 635 N LA BREA AVE
Contact Address 2: Not reported
Contact Telephone: 3107497111
Mailing Name: Not reported
Mailing Address 1: 911 S PRAIRIE AVE
Mailing Address 2: Not reported
Mailing City: INGLEWOOD
Mailing State: CA
Mailing Zip: 903010000
Owner Fax: 5626343650
Region Code: 3

HAZNET:

envid: S113018036
Year: 2004
GEPaid: CAD983609868
Contact: MEHRAN & JACK MOADDEL
Telephone: 3107497111
Mailing Name: Not reported
Mailing Address: 911 S PRAIRIE AVE
Mailing City,St,Zip: INGLEWOOD, CA 903014118
Gen County: Not reported
TSD EPA ID: NVR000076158
TSD County: Not reported
Waste Category: Aqueous solution with total organic residues less than 10 percent
Disposal Method: Not reported
Tons: Not reported
Cat Decode: Not reported
Method Decode: Not reported
Facility County: Los Angeles

envid: S113018036
Year: 2004
GEPaid: CAD983609868
Contact: MEHRAN & JACK MOADDEL
Telephone: 3107497111
Mailing Name: Not reported
Mailing Address: 911 S PRAIRIE AVE

Map ID
Direction
Distance
Elevation

MAP FINDINGS

Site

Database(s)

EDR ID Number
EPA ID Number

HI-TECH CLEANERS #2 (Continued)

S113018036

Mailing City,St,Zip: INGLEWOOD, CA 903014118
Gen County: Not reported
TSD EPA ID: NVR000076158
TSD County: Not reported
Waste Category: Aqueous solution with total organic residues less than 10 percent
Disposal Method: Not reported
Tons: Not reported
Cat Decode: Not reported
Method Decode: Not reported
Facility County: Los Angeles

envid: S113018036
Year: 2004
GEPaid: CAD983609868
Contact: MEHRAN & JACK MOADDEL
Telephone: 3107497111
Mailing Name: Not reported
Mailing Address: 911 S PRAIRIE AVE
Mailing City,St,Zip: INGLEWOOD, CA 903014118
Gen County: Not reported
TSD EPA ID: NVR000076158
TSD County: Not reported
Waste Category: Halogenated solvents (chloroforms, methyl chloride, perchloroethylene, etc)
Disposal Method: Not reported
Tons: 0.22
Cat Decode: Not reported
Method Decode: Not reported
Facility County: Los Angeles

envid: S113018036
Year: 2004
GEPaid: CAD983609868
Contact: MEHRAN & JACK MOADDEL
Telephone: 3107497111
Mailing Name: Not reported
Mailing Address: 911 S PRAIRIE AVE
Mailing City,St,Zip: INGLEWOOD, CA 903014118
Gen County: Not reported
TSD EPA ID: NVR000076158
TSD County: Not reported
Waste Category: Halogenated solvents (chloroforms, methyl chloride, perchloroethylene, etc)
Disposal Method: Not reported
Tons: 0.22
Cat Decode: Not reported
Method Decode: Not reported
Facility County: Los Angeles

envid: S113018036
Year: 2004
GEPaid: CAD983609868
Contact: MEHRAN & JACK MOADDEL
Telephone: 3107497111
Mailing Name: Not reported
Mailing Address: 911 S PRAIRIE AVE
Mailing City,St,Zip: INGLEWOOD, CA 903014118

Map ID
 Direction
 Distance
 Elevation

MAP FINDINGS

Site

Database(s)

EDR ID Number
 EPA ID Number

HI-TECH CLEANERS #2 (Continued)

S113018036

Gen County: Not reported
 TSD EPA ID: NVR000076158
 TSD County: Not reported
 Waste Category: Hydrocarbon solvents (benzene, hexane, Stoddard, Etc.)
 Disposal Method: Not reported
 Tons: Not reported
 Cat Decode: Not reported
 Method Decode: Not reported
 Facility County: Los Angeles

[Click this hyperlink](#) while viewing on your computer to access
 29 additional CA_HAZNET: record(s) in the EDR Site Report.

J53

**JC YEPEZ
 911 S. PRAIRIE, AVE
 INGLEWOOD, CA 90301**

**DRYCLEANERS S118469528
 N/A**

< 1/8
 1 ft.

Site 6 of 9 in cluster J

**Relative:
 Lower**

DRYCLEANERS:
 EPA Id: CAC002828522
 NAICS Code: 81232
Actual: NAICS Description: Drycleaning and Laundry Services (except Coin-Operated)
 119 ft. SIC Code: 7211
 SIC Description: Power Laundries, Family and Commercial
 Create Date: 09/02/2015
 Facility Active: No
 Inactive Date: 12/03/2015
 Facility Addr2: Not reported
 Owner Name: NINFA ANGEL
 Owner Address: 911 S. PRAIRIE, AVE.
 Owner Address 2: Not reported
 Owner Telephone: 3104126060
 Contact Name: JC YEPEZ
 Contact Address: 911 S PRAIRIE AVE
 Contact Address 2: Not reported
 Contact Telephone: 3104126060
 Mailing Name: Not reported
 Mailing Address 1: 911 S. PRAIRIE, AVE
 Mailing Address 2: Not reported
 Mailing City: INGLEWOOD
 Mailing State: CA
 Mailing Zip: 90301
 Owner Fax: Not reported
 Region Code: 3

H54

**CHURCHILL DOWNS CALIF CO, HOLLYWOOD PARK
 1050 S PRAIRIE AVE
 INGLEWOOD, CA 90301**

**EMI S108431389
 N/A**

< 1/8
 1 ft.

Site 12 of 15 in cluster H

**Relative:
 Lower**

EMI:
 Year: 2005
Actual: County Code: 19
 107 ft. Air Basin: SC

Map ID
 Direction
 Distance
 Elevation

MAP FINDINGS

Site

Database(s)

EDR ID Number
 EPA ID Number

CHURCHILL DOWNS CALIF CO, HOLLYWOOD PARK (Continued)

S108431389

Facility ID: 122064
 Air District Name: SC
 SIC Code: 7948
 Air District Name: SOUTH COAST AQMD
 Community Health Air Pollution Info System: Not reported
 Consolidated Emission Reporting Rule: Not reported
 Total Organic Hydrocarbon Gases Tons/Yr: 2.04161
 Reactive Organic Gases Tons/Yr: 1.8856480245
 Carbon Monoxide Emissions Tons/Yr: 2.757
 NOX - Oxides of Nitrogen Tons/Yr: 7.302
 SOX - Oxides of Sulphur Tons/Yr: .088805
 Particulate Matter Tons/Yr: .52367
 Part. Matter 10 Micrometers and Smlr Tons/Yr: .5143725

H55

**HOLLYWOOD PARK
 1050 SOUTH PRAIRIE AVENUE
 INGLEWOOD, CA 90301**

**ENF S109446095
 CIWQS N/A**

< 1/8
 1 ft.

Site 13 of 15 in cluster H

**Relative:
 Lower
 Actual:
 107 ft.**

ENF:
 Region: 4
 Facility Id: 231831
 Agency Name: Hollywood Park Land Co LLC
 Place Type: Growing
 Place Subtype: Animal Feeding
 Facility Type: All other facilities
 Agency Type: Privately-Owned Business
 # Of Agencies: 1
 Place Latitude: 33.950013
 Place Longitude: -118.343921
 SIC Code 1: Not reported
 SIC Desc 1: Not reported
 SIC Code 2: Not reported
 SIC Desc 2: Not reported
 SIC Code 3: Not reported
 SIC Desc 3: Not reported
 NAICS Code 1: Not reported
 NAICS Desc 1: Not reported
 NAICS Code 2: Not reported
 NAICS Desc 2: Not reported
 NAICS Code 3: Not reported
 NAICS Desc 3: Not reported
 # Of Places: 1
 Source Of Facility: Reg Meas
 Design Flow: 0.01
 Threat To Water Quality: 3
 Complexity: C
 Pretreatment: X - Facility is not a POTW
 Facility Waste Type: Miscellaneous
 Facility Waste Type 2: Stormwater runoff
 Facility Waste Type 3: Not reported
 Facility Waste Type 4: Not reported
 Program: NPDESWW
 Program Category1: NPDESWW
 Program Category2: NPDESWW
 # Of Programs: 1
 WDID: 4B191303001

Map ID
 Direction
 Distance
 Elevation

MAP FINDINGS

Site

Database(s)

EDR ID Number
 EPA ID Number

HOLLYWOOD PARK (Continued)

S109446095

Reg Measure Id:	147422
Reg Measure Type:	NPDES Permits
Region:	4
Order #:	99-105
Npdes# CA#:	CA0064211
Major-Minor:	Minor
Npdes Type:	OTH
Reclamation:	N - No
Dredge Fill Fee:	Not reported
301H:	N
Application Fee Amt Received:	2000
Status:	Historical
Status Date:	06/23/2011
Effective Date:	10/28/1999
Expiration/Review Date:	09/10/2004
Termination Date:	07/12/2006
WDR Review - Amend:	Not reported
WDR Review - Revise/Renew:	Not reported
WDR Review - Rescind:	Not reported
WDR Review - No Action Required:	Not reported
WDR Review - Pending:	Not reported
WDR Review - Planned:	Not reported
Status Enrollee:	N
Individual/General:	I
Fee Code:	Not reported
Direction/Voice:	Passive
Enforcement Id(EID):	253807
Region:	4
Order / Resolution Number:	NOV
Enforcement Action Type:	Notice of Violation
Effective Date:	05/18/2004
Adoption/Issuance Date:	05/18/2004
Achieve Date:	Not reported
Termination Date:	05/18/2004
ACL Issuance Date:	Not reported
EPL Issuance Date:	Not reported
Status:	Historical
Title:	NOV sent 5/18/04 for overdue 4Q03, 1Q04 DMRs.
Description:	NOV sent 5/18/04 for overdue 4Q03, 1Q04 DMRs.
Program:	NPDESWW
Latest Milestone Completion Date:	Not reported
# Of Programs1:	1
Total Assessment Amount:	\$0.00
Initial Assessed Amount:	\$0.00
Liability \$ Amount:	\$0.00
Project \$ Amount:	\$0.00
Liability \$ Paid:	\$0.00
Project \$ Completed:	\$0.00
Total \$ Paid/Completed Amount:	\$0.00
Region:	4
Facility Id:	231831
Agency Name:	Hollywood Park Land Co LLC
Place Type:	Growing
Place Subtype:	Animal Feeding
Facility Type:	All other facilities
Agency Type:	Privately-Owned Business

Map ID
Direction
Distance
Elevation

MAP FINDINGS

Site

Database(s)

EDR ID Number
EPA ID Number

HOLLYWOOD PARK (Continued)

S109446095

# Of Agencies:	1
Place Latitude:	33.950013
Place Longitude:	-118.343921
SIC Code 1:	Not reported
SIC Desc 1:	Not reported
SIC Code 2:	Not reported
SIC Desc 2:	Not reported
SIC Code 3:	Not reported
SIC Desc 3:	Not reported
NAICS Code 1:	Not reported
NAICS Desc 1:	Not reported
NAICS Code 2:	Not reported
NAICS Desc 2:	Not reported
NAICS Code 3:	Not reported
NAICS Desc 3:	Not reported
# Of Places:	1
Source Of Facility:	Reg Meas
Design Flow:	0.01
Threat To Water Quality:	3
Complexity:	C
Pretreatment:	X - Facility is not a POTW
Facility Waste Type:	Miscellaneous
Facility Waste Type 2:	Stormwater runoff
Facility Waste Type 3:	Not reported
Facility Waste Type 4:	Not reported
Program:	NPDESWW
Program Category1:	NPDESWW
Program Category2:	NPDESWW
# Of Programs:	1
WDID:	4B191303001
Reg Measure Id:	147422
Reg Measure Type:	NPDES Permits
Region:	4
Order #:	99-105
Npdes# CA#:	CA0064211
Major-Minor:	Minor
Npdes Type:	OTH
Reclamation:	N - No
Dredge Fill Fee:	Not reported
301H:	N
Application Fee Amt Received:	2000
Status:	Historical
Status Date:	06/23/2011
Effective Date:	10/28/1999
Expiration/Review Date:	09/10/2004
Termination Date:	07/12/2006
WDR Review - Amend:	Not reported
WDR Review - Revise/Renew:	Not reported
WDR Review - Rescind:	Not reported
WDR Review - No Action Required:	Not reported
WDR Review - Pending:	Not reported
WDR Review - Planned:	Not reported
Status Enrollee:	N
Individual/General:	I
Fee Code:	Not reported
Direction/Voice:	Passive
Enforcement Id(EID):	228582

Map ID
 Direction
 Distance
 Elevation

MAP FINDINGS

Site

Database(s)

EDR ID Number
 EPA ID Number

HOLLYWOOD PARK (Continued)

S109446095

Region:	4
Order / Resolution Number:	13267 Letter
Enforcement Action Type:	13267 Letter
Effective Date:	10/06/1999
Adoption/Issuance Date:	Not reported
Achieve Date:	Not reported
Termination Date:	11/06/1999
ACL Issuance Date:	Not reported
EPL Issuance Date:	Not reported
Status:	Historical
Title:	13267 letter sent 10/6/99: Submit wastewater discharge data.
Description:	13267 letter sent 10/6/99 directing discharger to provide a copy of all analytical data collected for wastewater discharged to the sanitary sewer & Dominguez Channel from 9/96 to 9/99.
Program:	NPDESWW
Latest Milestone Completion Date:	Not reported
# Of Programs1:	1
Total Assessment Amount:	\$0.00
Initial Assessed Amount:	\$0.00
Liability \$ Amount:	\$0.00
Project \$ Amount:	\$0.00
Liability \$ Paid:	\$0.00
Project \$ Completed:	\$0.00
Total \$ Paid/Completed Amount:	\$0.00

Region:	4
Facility Id:	231831
Agency Name:	Hollywood Park Land Co LLC
Place Type:	Growing
Place Subtype:	Animal Feeding
Facility Type:	All other facilities
Agency Type:	Privately-Owned Business
# Of Agencies:	1
Place Latitude:	33.950013
Place Longitude:	-118.343921
SIC Code 1:	Not reported
SIC Desc 1:	Not reported
SIC Code 2:	Not reported
SIC Desc 2:	Not reported
SIC Code 3:	Not reported
SIC Desc 3:	Not reported
NAICS Code 1:	Not reported
NAICS Desc 1:	Not reported
NAICS Code 2:	Not reported
NAICS Desc 2:	Not reported
NAICS Code 3:	Not reported
NAICS Desc 3:	Not reported
# Of Places:	1
Source Of Facility:	Reg Meas
Design Flow:	0.01
Threat To Water Quality:	3
Complexity:	C
Pretreatment:	X - Facility is not a POTW
Facility Waste Type:	Miscellaneous
Facility Waste Type 2:	Stormwater runoff
Facility Waste Type 3:	Not reported

Map ID
 Direction
 Distance
 Elevation

MAP FINDINGS

Site

Database(s)

EDR ID Number
 EPA ID Number

HOLLYWOOD PARK (Continued)

S109446095

Facility Waste Type 4:	Not reported
Program:	NPDESWW
Program Category1:	NPDESWW
Program Category2:	NPDESWW
# Of Programs:	1
WDID:	4B191303001
Reg Measure Id:	147422
Reg Measure Type:	NPDES Permits
Region:	4
Order #:	99-105
Npdes# CA#:	CA0064211
Major-Minor:	Minor
Npdes Type:	OTH
Reclamation:	N - No
Dredge Fill Fee:	Not reported
301H:	N
Application Fee Amt Received:	2000
Status:	Historical
Status Date:	06/23/2011
Effective Date:	10/28/1999
Expiration/Review Date:	09/10/2004
Termination Date:	07/12/2006
WDR Review - Amend:	Not reported
WDR Review - Revise/Renew:	Not reported
WDR Review - Rescind:	Not reported
WDR Review - No Action Required:	Not reported
WDR Review - Pending:	Not reported
WDR Review - Planned:	Not reported
Status Enrollee:	N
Individual/General:	I
Fee Code:	Not reported
Direction/Voice:	Passive
Enforcement Id(EID):	228001
Region:	4
Order / Resolution Number:	R4-1999-0106
Enforcement Action Type:	Cease and Desist Order
Effective Date:	06/29/2000
Adoption/Issuance Date:	Not reported
Achieve Date:	Not reported
Termination Date:	07/13/2006
ACL Issuance Date:	Not reported
EPL Issuance Date:	Not reported
Status:	Historical
Title:	CDO 99-106 (amended) adopted 6/29/00.
Description:	Amended CDO 99-106 adopted 6/29/00 allows discharger to construct a more extensive wastewater collection & treatment system to comply with NPDES Permit CA0064211, Order No. 99-105 & to produce Title 22 quality water for on-site use.
Program:	NPDESWW
Latest Milestone Completion Date:	Not reported
# Of Programs1:	1
Total Assessment Amount:	\$0.00
Initial Assessed Amount:	\$0.00
Liability \$ Amount:	\$0.00
Project \$ Amount:	\$0.00
Liability \$ Paid:	\$0.00

Map ID
 Direction
 Distance
 Elevation

MAP FINDINGS

Site

Database(s)

EDR ID Number
 EPA ID Number

HOLLYWOOD PARK (Continued)

S109446095

Project \$ Completed:	\$0.00
Total \$ Paid/Completed Amount:	\$0.00
Region:	4
Facility Id:	231831
Agency Name:	Hollywood Park Land Co LLC
Place Type:	Growing
Place Subtype:	Animal Feeding
Facility Type:	All other facilities
Agency Type:	Privately-Owned Business
# Of Agencies:	1
Place Latitude:	33.950013
Place Longitude:	-118.343921
SIC Code 1:	Not reported
SIC Desc 1:	Not reported
SIC Code 2:	Not reported
SIC Desc 2:	Not reported
SIC Code 3:	Not reported
SIC Desc 3:	Not reported
NAICS Code 1:	Not reported
NAICS Desc 1:	Not reported
NAICS Code 2:	Not reported
NAICS Desc 2:	Not reported
NAICS Code 3:	Not reported
NAICS Desc 3:	Not reported
# Of Places:	1
Source Of Facility:	Reg Meas
Design Flow:	0.01
Threat To Water Quality:	3
Complexity:	C
Pretreatment:	X - Facility is not a POTW
Facility Waste Type:	Miscellaneous
Facility Waste Type 2:	Stormwater runoff
Facility Waste Type 3:	Not reported
Facility Waste Type 4:	Not reported
Program:	NPDESWW
Program Category1:	NPDESWW
Program Category2:	NPDESWW
# Of Programs:	1
WDID:	4B191303001
Reg Measure Id:	147422
Reg Measure Type:	NPDES Permits
Region:	4
Order #:	99-105
Npdes# CA#:	CA0064211
Major-Minor:	Minor
Npdes Type:	OTH
Reclamation:	N - No
Dredge Fill Fee:	Not reported
301H:	N
Application Fee Amt Received:	2000
Status:	Historical
Status Date:	06/23/2011
Effective Date:	10/28/1999
Expiration/Review Date:	09/10/2004
Termination Date:	07/12/2006
WDR Review - Amend:	Not reported

Map ID
 Direction
 Distance
 Elevation

MAP FINDINGS

Site

Database(s)

EDR ID Number
 EPA ID Number

HOLLYWOOD PARK (Continued)

S109446095

WDR Review - Revise/Renew:	Not reported
WDR Review - Rescind:	Not reported
WDR Review - No Action Required:	Not reported
WDR Review - Pending:	Not reported
WDR Review - Planned:	Not reported
Status Enrollee:	N
Individual/General:	I
Fee Code:	Not reported
Direction/Voice:	Passive
Enforcement Id(EID):	227828
Region:	4
Order / Resolution Number:	R4-1999-0106
Enforcement Action Type:	Cease and Desist Order
Effective Date:	10/28/1999
Adoption/Issuance Date:	Not reported
Achieve Date:	Not reported
Termination Date:	06/29/2000
ACL Issuance Date:	Not reported
EPL Issuance Date:	Not reported
Status:	Historical
Title:	CDO 99-106 (10/28/99) - Churchill Downs California Co - Hollywood Park
Description:	CDO 99-106 adopted 10/28/99 contains a time schedule for discharger to come into compliance with the requirements contained in NPDES permit Order No. 99-105.
Program:	NPDESWW
Latest Milestone Completion Date:	Not reported
# Of Programs1:	1
Total Assessment Amount:	\$0.00
Initial Assessed Amount:	\$0.00
Liability \$ Amount:	\$0.00
Project \$ Amount:	\$0.00
Liability \$ Paid:	\$0.00
Project \$ Completed:	\$0.00
Total \$ Paid/Completed Amount:	\$0.00

CIWQS:

Agency:	Hollywood Park Land Co LLC
Agency Address:	4 Embarcadero Center 3300, San Francisco, CA 94111
Place/Project Type:	Animal Feeding Facility
SIC/NAICS:	Not reported
Region:	4
Program:	NPDESWW, NPDNONMUNIPRCS
Regulatory Measure Status:	Historical
Regulatory Measure Type:	NPDES Permit
Order Number:	R4-2006-0062
WDID:	4B191303001
NPDES Number:	CA0064211
Adoption Date:	07/13/2006
Effective Date:	07/13/2006
Termination Date:	06/11/2014
Expiration/Review Date:	06/10/2011
Design Flow:	0.01
Major/Minor:	Minor
Complexity:	C
TTWQ:	3
Enforcement Actions within 5 years:	0
Violations within 5 years:	0

Map ID
Direction
Distance
Elevation

MAP FINDINGS

Site

Database(s)

EDR ID Number
EPA ID Number

HOLLYWOOD PARK (Continued)

S109446095

Latitude: 33.950013
Longitude: -118.343921

H56
< 1/8
1 ft.

BP PIPELINES & LOGISTICS
1050 S PRAIRIE AVE
INGLEWOOD, CA 90301

HAZNET **S112979812**
N/A

Site 14 of 15 in cluster H

Relative:
Lower
Actual:
107 ft.

HAZNET:
envid: S112979812
Year: 2009
GEPAID: CAC002645336
Contact: LOUIS NELSON
Telephone: 5627282789
Mailing Name: Not reported
Mailing Address: 1300 PIER B ST
Mailing City,St,Zip: LONG BEACH, CA 908132705
Gen County: Not reported
TSD EPA ID: CAT000646117
TSD County: Not reported
Waste Category: Asbestos containing waste
Disposal Method: Landfill Or Surface Impoundment That Will Be Closed As Landfill(To Include On-Site Treatment And/Or Stabilization)
Tons: 4
Cat Decode: Not reported
Method Decode: Not reported
Facility County: Los Angeles

J57
< 1/8
1 ft.

7-ELEVEN INC. STORE #26254
913 S PRAIRIE AVE
INGLEWOOD, CA 90301

FINDS **1023243879**
N/A

Site 7 of 9 in cluster J

Relative:
Lower
Actual:
119 ft.

FINDS:
Registry ID: 110065319916
Environmental Interest/Information System
STATE MASTER

[Click this hyperlink](#) while viewing on your computer to access additional FINDS: detail in the EDR Site Report.

Map ID
Direction
Distance
Elevation

MAP FINDINGS

Site

Database(s)

EDR ID Number
EPA ID Number

G58 **HOLLYWOOD PARK RACETRACK**
1050 SOUTH PRAIRIE AVE
< 1/8 **INGLEWOOD, CA 90301**
1 ft.

RCRA-LQG **1019899744**
CAR000268904

Site 7 of 13 in cluster G

Relative:
Lower

RCRA-LQG:

Actual:
102 ft.

Date form received by agency: 11/21/2016
Facility name: HOLLYWOOD PARK RACETRACK
Facility address: 1050 SOUTH PRAIRIE AVE
INGLEWOOD, CA 90301
EPA ID: CAR000268904
Mailing address: SOUTH PRAIRIE AVE
INGLEWOOD, CA 90301
Contact: CHRIS HOLMQUIST
Contact address: CENTER DRIVE STE 950
LOS ANGELES, CA 90045
Contact country: US
Contact telephone: 310-382-9023
Contact email: CHOLMQUIST@WILSONMEANY.COM
EPA Region: 09
Classification: Large Quantity Generator
Description: Handler: generates 1,000 kg or more of hazardous waste during any calendar month; or generates more than 1 kg of acutely hazardous waste during any calendar month; or generates more than 100 kg of any residue or contaminated soil, waste or other debris resulting from the cleanup of a spill, into or on any land or water, of acutely hazardous waste during any calendar month; or generates 1 kg or less of acutely hazardous waste during any calendar month, and accumulates more than 1 kg of acutely hazardous waste at any time; or generates 100 kg or less of any residue or contaminated soil, waste or other debris resulting from the cleanup of a spill, into or on any land or water, of acutely hazardous waste during any calendar month, and accumulates more than 100 kg of that material at any time

Owner/Operator Summary:

Owner/operator name: HOLLYWOOD PARK LAND CO LLC
Owner/operator address: Not reported
Not reported
Owner/operator country: US
Owner/operator telephone: Not reported
Owner/operator email: Not reported
Owner/operator fax: Not reported
Owner/operator extension: Not reported
Legal status: Private
Owner/Operator Type: Operator
Owner/Op start date: 09/26/2005
Owner/Op end date: Not reported

Owner/operator name: HOLLYWOOD PARK LAND CO LLC
Owner/operator address: EMBARCADERO CTR STE 3300
SAN FRANCISCO, CA 94111
Owner/operator country: US
Owner/operator telephone: 415-905-5300
Owner/operator email: Not reported
Owner/operator fax: Not reported
Owner/operator extension: Not reported
Legal status: Private
Owner/Operator Type: Owner

Map ID
Direction
Distance
Elevation

MAP FINDINGS

Site

Database(s)

EDR ID Number
EPA ID Number

HOLLYWOOD PARK RACETRACK (Continued)

1019899744

Owner/Op start date: 09/26/2005
Owner/Op end date: Not reported

Handler Activities Summary:

U.S. importer of hazardous waste: No
Mixed waste (haz. and radioactive): No
Recycler of hazardous waste: No
Transporter of hazardous waste: No
Treater, storer or disposer of HW: No
Underground injection activity: No
On-site burner exemption: No
Furnace exemption: No
Used oil fuel burner: No
Used oil processor: No
Used oil refiner: No
Used oil fuel marketer to burner: No
Used oil Specification marketer: No
Used oil transfer facility: No
Used oil transporter: No

. Waste code: 611
. Waste name: Contaminated soil from site clean-ups

. Waste code: D004
. Waste name: ARSENIC

. Waste code: D008
. Waste name: LEAD

Violation Status: No violations found

H59

**HOLLYWOOD PARK OPERATING CO
1050 PRAIRIE AVE
INGLEWOOD, CA 90301**

**FTTS 1010005224
N/A**

< 1/8
1 ft.

Site 15 of 15 in cluster H

**Relative:
Lower**

FTTS:

**Actual:
107 ft.**

Case Number: Not reported
Docket Number: 09-87-0046
Complaint Issue Date: 07/23/87
Abatement Amount: 0.0000
Proposed Penalty: 33000.0000
Final Assessment: 19000.0000
Final Order Date: 02/19/88
Close Date: / /
Violations(s): PCB, Use
PCB, Label or Marking
PCB, Dispose
PCB, Failure to Maintain Records

Map ID
Direction
Distance
Elevation

MAP FINDINGS

Site

Database(s)

EDR ID Number
EPA ID Number

NORGETOWN PLAZA CLEANERS (Continued)

1009126688

1998	NORGETOWN PLAZA CLEANERS	Not reported
2000	COTTON CLUB CLEANERS 3	Drycleaning Plants, Except Rugs
2001	COTTON CLUB CLEANERS 3	Drycleaning Plants, Except Rugs
2002	COTTON CLUB CLEANERS 3	Drycleaning Plants, Except Rugs
2003	COTTON CLUB CLEANERS 3	Drycleaning Plants, Except Rugs
2004	COTTON CLUB CLEANERS 3	Drycleaning Plants, Except Rugs
2005	COTTON CLUB CLEANERS 3	Drycleaning Plants, Except Rugs
2006	COTTON CLUB CLEANERS 3	Drycleaning Plants, Except Rugs
2007	COTTON CLUB CLEANERS 3	Drycleaning Plants, Except Rugs
2008	COTTON CLUB CLEANERS 3	Drycleaning Plants, Except Rugs
2009	COTTON CLUB CLEANERS 3	Drycleaning Plants, Except Rugs
2010	COTTON CLUB CLEANERS 3	Drycleaning Plants, Except Rugs
2011	COTTON CLUB CLEANERS 3	Drycleaning Plants, Except Rugs
2012	COTTON CLUB CLEANERS 3	Drycleaning Plants, Except Rugs

G63
South
< 1/8
0.002 mi.
11 ft.

BEST WESTERN EQUIPMENT
1041 S PRAIRIE AVE #14
INGLEWOOD, CA 90301
Site 10 of 13 in cluster G

RCRA NonGen / NLR **1000394359**
FINDS **CAD981968019**
ECHO

Relative:
Lower

RCRA NonGen / NLR:

Actual:
106 ft.

Date form received by agency: 03/18/1987
Facility name: BEST WESTERN EQUIPMENT
Facility address: 1041 S PRAIRIE AVE #14
INGLEWOOD, CA 90301
EPA ID: CAD981968019
Mailing address: 633 W KATELLA UNIT T
ORANGE, CA 92667
Contact: ENVIRONMENTAL MANAGER
Contact address: 1041 S PRAIRIE AVE #14
INGLEWOOD, CA 90301
Contact country: US
Contact telephone: 714-693-9270
Contact email: Not reported
EPA Region: 09
Classification: Non-Generator
Description: Handler: Non-Generators do not presently generate hazardous waste

Owner/Operator Summary:

Owner/operator name: NORGETOWN PLAZA CENTER
Owner/operator address: NOT REQUIRED
NOT REQUIRED, ME 99999
Owner/operator country: Not reported
Owner/operator telephone: 415-555-1212
Owner/operator email: Not reported
Owner/operator fax: Not reported
Owner/operator extension: Not reported
Legal status: Private
Owner/Operator Type: Owner
Owner/Op start date: Not reported
Owner/Op end date: Not reported
Owner/operator name: NOT REQUIRED
Owner/operator address: NOT REQUIRED
NOT REQUIRED, ME 99999
Owner/operator country: Not reported

Map ID
Direction
Distance
Elevation

MAP FINDINGS

Site

Database(s)

EDR ID Number
EPA ID Number

BEST WESTERN EQUIPMENT (Continued)

1000394359

Owner/operator telephone: 415-555-1212
Owner/operator email: Not reported
Owner/operator fax: Not reported
Owner/operator extension: Not reported
Legal status: Private
Owner/Operator Type: Operator
Owner/Op start date: Not reported
Owner/Op end date: Not reported

Handler Activities Summary:

U.S. importer of hazardous waste: No
Mixed waste (haz. and radioactive): No
Recycler of hazardous waste: No
Transporter of hazardous waste: No
Treater, storer or disposer of HW: No
Underground injection activity: No
On-site burner exemption: No
Furnace exemption: No
Used oil fuel burner: No
Used oil processor: No
Used oil refiner: No
Used oil fuel marketer to burner: No
Used oil Specification marketer: No
Used oil transfer facility: No
Used oil transporter: No

Violation Status: No violations found

FINDS:

Registry ID: 110002759051

Environmental Interest/Information System

RCRAInfo is a national information system that supports the Resource Conservation and Recovery Act (RCRA) program through the tracking of events and activities related to facilities that generate, transport, and treat, store, or dispose of hazardous waste. RCRAInfo allows RCRA program staff to track the notification, permit, compliance, and corrective action activities required under RCRA.

[Click this hyperlink](#) while viewing on your computer to access additional FINDS: detail in the EDR Site Report.

ECHO:

Envid: 1000394359
Registry ID: 110002759051
DFR URL: <http://echo.epa.gov/detailed-facility-report?fid=110002759051>

MAP FINDINGS

Map ID
 Direction
 Distance
 Elevation

Site

Database(s)

EDR ID Number
 EPA ID Number

G64 **NORGESTOWN CLEANERS** **DRYCLEANERS** **S121693443**
 South **1041 S PRAIRIE AVE #14**
 < 1/8 **INGLEWOOD, CA 90247** **N/A**
 0.002 mi.
 11 ft. **Site 11 of 13 in cluster G**

Relative: DRYCLEAN SOUTH COAST:
Lower Facility ID: 101778
 Application Number: 293335
Actual: Permit Number: D83421
106 ft. Status: I
 Representative Name: HELEN KIM
 Representative Telephone: 310 3236180
 Permit Status: INACT_NR
 BCAT Number: 000234
 BCAT Description: DRY CLEANING EQUIP PERCHLOROETHYLENE
 UTM East: 375.79998779
 UTM North: 3757.1999512

G65 **NORGE TOWN PLAZZA CLEANERS** **DRYCLEANERS** **S121693967**
 South **1041 S PRAIRIE AVE #14**
 < 1/8 **INGLEWOOD, CA 90301** **N/A**
 0.002 mi.
 11 ft. **Site 12 of 13 in cluster G**

Relative: DRYCLEAN SOUTH COAST:
Lower Facility ID: 1131
 Application Number: C36299
Actual: Permit Number: M19519
106 ft. Status: I
 Representative Name: Not reported
 Representative Telephone: Not reported
 Permit Status: INACTIVE
 BCAT Number: 000234
 BCAT Description: DRY CLEANING EQUIP PERCHLOROETHYLENE
 UTM East: 375.79998779
 UTM North: 3757.1999512

G66 **NEAL C R** **EDR Hist Auto** **1009117910**
 South **1055 S PRAIRIE AV**
 < 1/8 **INGLEWOOD, CA** **N/A**
 0.002 mi.
 11 ft. **Site 13 of 13 in cluster G**

Relative: EDR Hist Auto
Lower
Actual: Year: Name: Type:
106 ft. 1940 NEAL C R GASOLINE AND OIL SERVICE STATIONS

MAP FINDINGS

Map ID
Direction
Distance
Elevation

Site

Database(s)

EDR ID Number
EPA ID Number

M67
WNW
< 1/8
0.002 mi.
11 ft.

BOUTIQUE
338 EAST MANCHESTER
INGLEWOOD, CA 90301

SWEEPS UST **U001563784**
HIST UST **N/A**

Site 1 of 3 in cluster M

Relative:
Lower
Actual:
149 ft.

SWEEPS UST:
Status: Active
Comp Number: 13735
Number: 9
Board Of Equalization: 44-010230
Referral Date: 06-30-89
Action Date: Not reported
Created Date: 06-30-89
Owner Tank Id: Not reported
SWRCB Tank Id: 19-000-013735-000001
Tank Status: A
Capacity: Not reported
Active Date: 06-30-89
Tank Use: UNKNOWN
STG: W
Content: Not reported
Number Of Tanks: 1

HIST UST:
File Number: 00027039
URL: <http://geotracker.waterboards.ca.gov/ustpdfs/pdf/00027039.pdf>
Region: STATE
Facility ID: 00000029255
Facility Type: Other
Other Type: BOUTIQUE
Contact Name: WILLIAM WEYANT
Telephone: 2134125333
Owner Name: CITY OF INGLEWOOD
Owner Address: ONE MANCHESTER BLVD.
Owner City,St,Zip: INGLEWOOD, CA 90301
Total Tanks: 0001

Tank Num: 001
Container Num: B-1
Year Installed: Not reported
Tank Capacity: 00000400
Tank Used for: Not reported
Type of Fuel: Not reported
Container Construction Thickness: Not reported
Leak Detection: Stock Inventor

[Click here for Geo Tracker PDF:](#)

M68
WNW
< 1/8
0.002 mi.
11 ft.

FOSTER BROS
356 E MANCHESTER BLVD
INGLEWOOD, CA

EDR Hist Auto **1009116193**
N/A

Site 2 of 3 in cluster M

Relative:
Lower
Actual:
149 ft.

EDR Hist Auto

Year: Name: Type:
1940 FOSTER BROS GASOLINE AND OIL SERVICE STATIONS

MAP FINDINGS

Map ID Direction Distance Elevation	Site	Database(s)	EDR ID Number EPA ID Number
M69 WNW < 1/8 0.002 mi. 12 ft.	MILLER BENJ 310 E MANCHESTER AV INGLEWOOD, CA Site 3 of 3 in cluster M	EDR Hist Cleaner	1009213094 N/A
Relative: Lower	EDR Hist Cleaner		
Actual: 148 ft.	Year: Name: 1935 MILLER BENJ	Type: HAT CLEANERS AND BLOCKERS	
B70 WNW < 1/8 0.003 mi. 15 ft.	COMISTACI PAUL 136 N MARKET INGLEWOOD, CA Site 2 of 6 in cluster B	EDR Hist Cleaner	1009213095 N/A
Relative: Lower	EDR Hist Cleaner		
Actual: 149 ft.	Year: Name: 1935 COMISTACI PAUL	Type: CLOTHES PRESSERS AND CLEANERS	
B71 NW < 1/8 0.004 mi. 21 ft.	ADLER FRANK R CO 204 N MARKET INGLEWOOD, CA Site 3 of 6 in cluster B	EDR Hist Auto	1009115365 N/A
Relative: Lower	EDR Hist Auto		
Actual: 151 ft.	Year: Name: 1935 ADLER FRANK R CO 1940 ADLER F R CO	Type: AUTOMOBILE REPAIRING AUTOMOBILE GARAGES	
F72 WNW < 1/8 0.004 mi. 22 ft.	KELLER T D 203 S MARKET INGLEWOOD, CA Site 3 of 9 in cluster F	EDR Hist Auto	1009117411 N/A
Relative: Lower	EDR Hist Auto		
Actual: 140 ft.	Year: Name: 1931 KELLER T D	Type: AUTOMOBILE REPAIRING	
F73 WNW < 1/8 0.004 mi. 22 ft.	COURY S A 203 S MARKET INGLEWOOD, CA Site 4 of 9 in cluster F	EDR Hist Cleaner	1009212484 N/A
Relative: Lower	EDR Hist Cleaner		
Actual: 140 ft.	Year: Name: 1931 COURY S A	Type: CLOTHES PRESSERS AND CLEANERS	

MAP FINDINGS

Map ID
 Direction
 Distance
 Elevation

Site

Database(s)

EDR ID Number
 EPA ID Number

N74
South
< 1/8
0.005 mi.
25 ft.

QUIK N SPLIT
601 S PRAIRIE AVE
INGLEWOOD, CA 90301

Site 1 of 7 in cluster N

UST **U003776960**
LOS ANGELES CO. HMS **N/A**

Relative: **UST:**
Lower Facility ID: 12115
 Permitting Agency: LOS ANGELES COUNTY
Actual: Latitude: 33.957803
137 ft. Longitude: -118.342998

 Facility ID: LACoFA0021214
 Permitting Agency: Los Angeles County Fire Department
 Latitude: 33.95646
 Longitude: -118.34435

LOS ANGELES CO. HMS:
 Region: LA
 Permit Category: T
 Facility Id: 012029-012115
 Facility Type: 0
 Facility Status: Permit
 Area: 2E
 Permit Number: 00003775T
 Permit Status: Suspended

N75
South
< 1/8
0.005 mi.
25 ft.

QUICK AND SPLIT JR MARKET
601 S PRAIRIE
INGLEWOOD, CA 90301

Site 2 of 7 in cluster N

HIST UST **U001563820**
N/A

Relative: **HIST UST:**
Lower File Number: 00026391
 URL: <http://geotracker.waterboards.ca.gov/ustpdfs/pdf/00026391.pdf>
Actual: Region: STATE
137 ft. Facility ID: 00000034037
 Facility Type: Gas Station
 Other Type: Not reported
 Contact Name: ANTHONY TAYLOR
 Telephone: 2134123808
 Owner Name: ANTHONY VINCENT TAYLOR
 Owner Address: 609 KEW ST.
 Owner City,St,Zip: INGLEWOOD, CA 90302
 Total Tanks: 0003

 Tank Num: 001
 Container Num: 1
 Year Installed: Not reported
 Tank Capacity: 00009940
 Tank Used for: PRODUCT
 Type of Fuel: REGULAR
 Container Construction Thickness: Not reported
 Leak Detection: Stock Inventor

 Tank Num: 002
 Container Num: 2
 Year Installed: Not reported

Map ID
Direction
Distance
Elevation

MAP FINDINGS

Site

Database(s)

EDR ID Number
EPA ID Number

QUICK AND SPLIT JR MARKET (Continued)

U001563820

Tank Capacity: 00008000
Tank Used for: PRODUCT
Type of Fuel: 06
Container Construction Thickness: Not reported
Leak Detection: Stock Inventor

Tank Num: 003
Container Num: 3
Year Installed: Not reported
Tank Capacity: 00008000
Tank Used for: PRODUCT
Type of Fuel: UNLEADED
Container Construction Thickness: Not reported
Leak Detection: Stock Inventor

[Click here for Geo Tracker PDF:](#)

N76
South
< 1/8
0.005 mi.
25 ft.

QUIK N SPLIT
601 S PRAIRE AVE
INGLEWOOD, CA
Site 3 of 7 in cluster N

SWEEPS UST **S106930992**
N/A

Relative:
Lower
Actual:
137 ft.

SWEEPS UST:
Status: Active
Comp Number: 12115
Number: 9
Board Of Equalization: 44-009626
Referral Date: 06-30-89
Action Date: Not reported
Created Date: 06-30-89
Owner Tank Id: Not reported
SWRCB Tank Id: 19-000-012115-000001
Tank Status: A
Capacity: Not reported
Active Date: 06-30-89
Tank Use: UNKNOWN
STG: W
Content: Not reported
Number Of Tanks: 3

Status: Active
Comp Number: 12115
Number: 9
Board Of Equalization: 44-009626
Referral Date: 06-30-89
Action Date: Not reported
Created Date: 06-30-89
Owner Tank Id: Not reported
SWRCB Tank Id: 19-000-012115-000002
Tank Status: A
Capacity: Not reported
Active Date: 06-30-89
Tank Use: UNKNOWN
STG: W
Content: Not reported
Number Of Tanks: Not reported

Map ID
 Direction
 Distance
 Elevation

MAP FINDINGS

Site

Database(s)

EDR ID Number
 EPA ID Number

QUIK N SPLIT (Continued)

S106930992

Status: Active
 Comp Number: 12115
 Number: 9
 Board Of Equalization: 44-009626
 Referral Date: 06-30-89
 Action Date: Not reported
 Created Date: 06-30-89
 Owner Tank Id: Not reported
 SWRCB Tank Id: 19-000-012115-000003
 Tank Status: A
 Capacity: Not reported
 Active Date: 06-30-89
 Tank Use: UNKNOWN
 STG: W
 Content: Not reported
 Number Of Tanks: Not reported

N77
 South
 < 1/8
 0.005 mi.
 25 ft.

MILES KOYNE L
601 S PRAIRIE
INGLEWOOD, CA 90301
 Site 4 of 7 in cluster N

EDR Hist Auto 1020217139
 N/A

Relative:
Lower

EDR Hist Auto

Actual:
137 ft.

Year:	Name:	Type:
1988	MILES KOYNE L	Gasoline Service Stations
1989	MILES KOYNE L	Gasoline Service Stations, NEC
1990	KLM ENTERPRISES	Gasoline Service Stations, NEC
1991	KLM ENTERPRISES	Gasoline Service Stations, NEC
1992	KLM ENTERPRISES	Gasoline Service Stations, NEC
1993	KLM ENTERPRISES	Gasoline Service Stations, NEC

O78
 WNW
 < 1/8
 0.005 mi.
 26 ft.

STANDARD OIL CO
100 N MARKET ST
INGLEWOOD, CA
 Site 1 of 8 in cluster O

EDR Hist Auto 1009116454
 N/A

Relative:
Lower

EDR Hist Auto

Actual:
147 ft.

Year:	Name:	Type:
1927	STANDARD OIL CO	GASOLINE AND OIL SERVICE STATIONS

J79
 South
 < 1/8
 0.005 mi.
 26 ft.

SUPER LAUNDRY
837 S PRAIRIE AVE
INGLEWOOD, CA 90301
 Site 8 of 9 in cluster J

EDR Hist Cleaner 1018486971
 N/A

Relative:
Lower

EDR Hist Cleaner

Actual:
121 ft.

Year:	Name:	Type:
2012	CAL WASH ENTERPRISE LLC	Laundry And Drycleaner Agents
2013	CAL WASH ENTERPRISE LLC	Laundry And Drycleaner Agents

Map ID
Direction
Distance
Elevation

MAP FINDINGS

Site

Database(s)

EDR ID Number
EPA ID Number

SUPER LAUNDRY (Continued)

1018486971

2014 CAL WASH ENTERPRISE LLC

Laundry And Drycleaner Agents

C80
WNW
< 1/8
0.005 mi.
26 ft.

RUSS MOBIL SERVICE
400 E MANCHESTER BLVD
INGLEWOOD, CA 90300

EDR Hist Auto 1008996210
N/A

Site 5 of 8 in cluster C

Relative: EDR Hist Auto
Lower

Actual: Year: Name: Type:
151 ft. 1960 RUSS MOBIL SERVICE Not reported

D81
WNW
< 1/8
0.005 mi.
27 ft.

SIMONS MINI MARKET
501 E MANCHESTER BLVD
INGLEWOOD, CA 90301

LUST U001563827
UST N/A
SWEEPS UST
HIST UST
ENF
HAZNET
HIST CORTESE
LOS ANGELES CO. HMS

Site 6 of 9 in cluster D

Relative:
Lower

Actual:
143 ft.

LUST:

Lead Agency: LOS ANGELES RWQCB (REGION 4)
Case Type: LUST Cleanup Site
Geo Track: http://geotracker.waterboards.ca.gov/profile_report.asp?global_id=T0603704034
Global Id: T0603704034
Latitude: 33.9616469
Longitude: -118.3483823
Status: Completed - Case Closed
Status Date: 11/01/2006
Case Worker: DPP
RB Case Number: I-13094
Local Agency: LOS ANGELES COUNTY
File Location: Not reported
Local Case Number: Not reported
Potential Media Affect: Aquifer used for drinking water supply
Potential Contaminants of Concern: Gasoline
Site History: Not reported

LUST:

Global Id: T0603704034
Contact Type: Regional Board Caseworker
Contact Name: DANIEL PIROTTON
Organization Name: LOS ANGELES RWQCB (REGION 4)
Address: Not reported
City: R4 UNKNOWN
Email: dpirotton@waterboards.ca.gov
Phone Number: 2135766714

Global Id: T0603704034
Contact Type: Local Agency Caseworker
Contact Name: JOHN AWUJO
Organization Name: LOS ANGELES COUNTY
Address: 900 S FREMONT AVE
City: ALHAMBRA
Email: jawujo@dpw.lacounty.gov

Map ID
Direction
Distance
Elevation

MAP FINDINGS

Site

Database(s)

EDR ID Number
EPA ID Number

SIMONS MINI MARKET (Continued)

U001563827

Phone Number: 6264583507

LUST:

Global Id: T0603704034
Action Type: ENFORCEMENT
Date: 06/06/2005
Action: Staff Letter

Global Id: T0603704034
Action Type: RESPONSE
Date: 07/15/2003
Action: Other Report / Document

Global Id: T0603704034
Action Type: RESPONSE
Date: 07/15/2004
Action: Soil and Water Investigation Report

Global Id: T0603704034
Action Type: RESPONSE
Date: 07/15/2003
Action: Interim Remedial Action Plan

Global Id: T0603704034
Action Type: ENFORCEMENT
Date: 01/21/2005
Action: Staff Letter

Global Id: T0603704034
Action Type: ENFORCEMENT
Date: 05/12/2004
Action: Staff Letter

Global Id: T0603704034
Action Type: ENFORCEMENT
Date: 03/29/2006
Action: Staff Letter

Global Id: T0603704034
Action Type: REMEDIATION
Date: 04/14/2004
Action: Excavation

Global Id: T0603704034
Action Type: RESPONSE
Date: 04/15/2005
Action: Soil and Water Investigation Workplan

Global Id: T0603704034
Action Type: REMEDIATION
Date: 02/23/2000
Action: Soil Vapor Extraction (SVE)

Global Id: T0603704034
Action Type: RESPONSE
Date: 10/15/2005
Action: Soil and Water Investigation Report

Map ID
Direction
Distance
Elevation

MAP FINDINGS

Site

Database(s)

EDR ID Number
EPA ID Number

SIMONS MINI MARKET (Continued)

U001563827

Global Id: T0603704034
Action Type: RESPONSE
Date: 10/15/2005
Action: Remedial Progress Report

Global Id: T0603704034
Action Type: RESPONSE
Date: 07/15/2005
Action: Remedial Progress Report

Global Id: T0603704034
Action Type: RESPONSE
Date: 01/15/2005
Action: Soil and Water Investigation Report

Global Id: T0603704034
Action Type: RESPONSE
Date: 01/15/2006
Action: Soil and Water Investigation Report

Global Id: T0603704034
Action Type: RESPONSE
Date: 01/15/2005
Action: Remedial Progress Report

Global Id: T0603704034
Action Type: RESPONSE
Date: 10/15/2005
Action: Soil and Water Investigation Report

Global Id: T0603704034
Action Type: RESPONSE
Date: 01/15/2006
Action: Remedial Progress Report

Global Id: T0603704034
Action Type: RESPONSE
Date: 02/18/2004
Action: Remedial Progress Report

Global Id: T0603704034
Action Type: RESPONSE
Date: 01/15/2005
Action: Remedial Progress Report

Global Id: T0603704034
Action Type: ENFORCEMENT
Date: 11/01/2006
Action: Closure/No Further Action Letter

Global Id: T0603704034
Action Type: Other
Date: 07/21/1994
Action: Leak Reported

Global Id: T0603704034
Action Type: RESPONSE

Map ID
Direction
Distance
Elevation

MAP FINDINGS

Site

Database(s)

EDR ID Number
EPA ID Number

SIMONS MINI MARKET (Continued)

U001563827

Date: 07/15/2006
Action: Soil and Water Investigation Report

Global Id: T0603704034
Action Type: RESPONSE
Date: 07/15/2006
Action: Remedial Progress Report

Global Id: T0603704034
Action Type: RESPONSE
Date: 08/07/2006
Action: Request for Closure

Global Id: T0603704034
Action Type: RESPONSE
Date: 07/15/2004
Action: Soil and Water Investigation Report

Global Id: T0603704034
Action Type: RESPONSE
Date: 07/15/2005
Action: Soil and Water Investigation Report

Global Id: T0603704034
Action Type: RESPONSE
Date: 04/15/2005
Action: Soil and Water Investigation Workplan

Global Id: T0603704034
Action Type: RESPONSE
Date: 04/15/2005
Action: Soil and Water Investigation Report

Global Id: T0603704034
Action Type: RESPONSE
Date: 01/15/2005
Action: Soil and Water Investigation Report

Global Id: T0603704034
Action Type: RESPONSE
Date: 04/15/2005
Action: Remedial Progress Report

Global Id: T0603704034
Action Type: RESPONSE
Date: 10/21/2003
Action: Remedial Progress Report

Global Id: T0603704034
Action Type: ENFORCEMENT
Date: 07/19/2002
Action: Staff Letter

Global Id: T0603704034
Action Type: ENFORCEMENT
Date: 06/15/1999
Action: Staff Letter

Map ID
Direction
Distance
Elevation

MAP FINDINGS

Site

Database(s)

EDR ID Number
EPA ID Number

SIMONS MINI MARKET (Continued)

U001563827

Global Id: T0603704034
Action Type: ENFORCEMENT
Date: 03/05/2003
Action: 13267 Requirement

Global Id: T0603704034
Action Type: RESPONSE
Date: 04/15/2006
Action: Remedial Progress Report

Global Id: T0603704034
Action Type: RESPONSE
Date: 04/15/2006
Action: Soil and Water Investigation Report

Global Id: T0603704034
Action Type: RESPONSE
Date: 04/15/2006
Action: Soil and Water Investigation Workplan

Global Id: T0603704034
Action Type: ENFORCEMENT
Date: 12/01/2004
Action: Notice of Violation

Global Id: T0603704034
Action Type: ENFORCEMENT
Date: 03/30/2005
Action: Notice to Comply

LUST:

Global Id: T0603704034
Status: Open - Case Begin Date
Status Date: 07/21/1994

Global Id: T0603704034
Status: Open - Site Assessment
Status Date: 07/12/1996

Global Id: T0603704034
Status: Open - Site Assessment
Status Date: 12/11/1996

Global Id: T0603704034
Status: Open - Remediation
Status Date: 05/21/1999

Global Id: T0603704034
Status: Open - Remediation
Status Date: 02/23/2000

Global Id: T0603704034
Status: Open - Remediation
Status Date: 02/18/2004

Global Id: T0603704034
Status: Open - Remediation

Map ID
Direction
Distance
Elevation

MAP FINDINGS

Site

Database(s)

EDR ID Number
EPA ID Number

SIMONS MINI MARKET (Continued)

U001563827

Status Date: 01/19/2005
Global Id: T0603704034
Status: Open - Site Assessment
Status Date: 04/15/2005

Global Id: T0603704034
Status: Open - Remediation
Status Date: 05/03/2005

Global Id: T0603704034
Status: Open - Remediation
Status Date: 07/29/2005

Global Id: T0603704034
Status: Open - Remediation
Status Date: 10/19/2005

Global Id: T0603704034
Status: Completed - Case Closed
Status Date: 11/01/2006

Lead Agency: SWRCB
Case Type: LUST Cleanup Site
Geo Track: http://geotracker.waterboards.ca.gov/profile_report.asp?global_id=T10000000152
Global Id: T10000000152
Latitude: 33.961744
Longitude: -118.348802
Status: Completed - Case Closed
Status Date: 01/09/2014
Case Worker: MC
RB Case Number: Not reported
Local Agency: LOS ANGELES COUNTY
File Location: Not reported
Local Case Number: Not reported
Potential Media Affect: Not reported
Potential Contaminants of Concern: Not reported
Site History: Not reported

LUST:

Global Id: T10000000152
Contact Type: Local Agency Caseworker
Contact Name: JOHN AWUJO
Organization Name: LOS ANGELES COUNTY
Address: 900 S FREMONT AVE
City: ALHAMBRA
Email: jawujo@dpw.lacounty.gov
Phone Number: 6264583507

Global Id: T10000000152
Contact Type: Regional Board Caseworker
Contact Name: MATTHEW COHEN
Organization Name: SWRCB
Address: 1001 I Street
City: SACRAMENTO
Email: mcohen@waterboards.ca.gov
Phone Number: 9163415751

Map ID
Direction
Distance
Elevation

MAP FINDINGS

Site

Database(s)

EDR ID Number
EPA ID Number

SIMONS MINI MARKET (Continued)

U001563827

LUST:

Global Id: T10000000152
Action Type: RESPONSE
Date: 03/01/2007
Action: Request for Closure

Global Id: T10000000152
Action Type: ENFORCEMENT
Date: 11/01/2006
Action: Closure/No Further Action Letter

Global Id: T10000000152
Action Type: ENFORCEMENT
Date: 07/01/2013
Action: Referral to Other State Agency

Global Id: T10000000152
Action Type: RESPONSE
Date: 09/27/1994
Action: Other Report / Document

Global Id: T10000000152
Action Type: RESPONSE
Date: 12/27/2005
Action: Request for Closure

Global Id: T10000000152
Action Type: RESPONSE
Date: 12/27/2005
Action: Request for Closure

Global Id: T10000000152
Action Type: ENFORCEMENT
Date: 11/01/2006
Action: Closure/No Further Action Letter

LUST:

Global Id: T10000000152
Status: Completed - Case Closed
Status Date: 11/01/2006

Global Id: T10000000152
Status: Open - Case Begin Date
Status Date: 08/04/2008

Global Id: T10000000152
Status: Open - Site Assessment
Status Date: 08/04/2008

Global Id: T10000000152
Status: Open - Eligible for Closure
Status Date: 11/22/2013

Global Id: T10000000152
Status: Completed - Case Closed
Status Date: 01/09/2014

Map ID
Direction
Distance
Elevation

MAP FINDINGS

Site

Database(s)

EDR ID Number
EPA ID Number

SIMONS MINI MARKET (Continued)

U001563827

LUST REG 4:
Region: 4
Regional Board: 04
County: Los Angeles
Facility Id: I-13094
Status: Remedial action (cleanup) Underway
Substance: Gasoline
Substance Quantity: Not reported
Local Case No: Not reported
Case Type: Soil
Abatement Method Used at the Site: Not reported
Global ID: T0603704034
W Global ID: Not reported
Staff: DP
Local Agency: 19000
Cross Street: HILLCREST BLVD
Enforcement Type: DLSEL
Date Leak Discovered: Not reported
Date Leak First Reported: 7/21/1994
Date Leak Record Entered: 11/3/1995
Date Confirmation Began: Not reported
Date Leak Stopped: Not reported
Date Case Last Changed on Database: 12/24/2001
Date the Case was Closed: Not reported
How Leak Discovered: Not reported
How Leak Stopped: Not reported
Cause of Leak: Not reported
Leak Source: Not reported
Operator: Not reported
Water System: Not reported
Well Name: Not reported
Approx. Dist To Production Well (ft): 1952.9732146613950887142110732
Source of Cleanup Funding: Not reported
Preliminary Site Assessment Workplan Submitted: 7/12/1996
Preliminary Site Assessment Began: Not reported
Pollution Characterization Began: 12/11/1996
Remediation Plan Submitted: 5/21/1999
Remedial Action Underway: 2/18/2004
Post Remedial Action Monitoring Began: Not reported
Enforcement Action Date: 4/4/2000
Historical Max MTBE Date: Not reported
Hist Max MTBE Conc in Groundwater: Not reported
Hist Max MTBE Conc in Soil: 1300
Significant Interim Remedial Action Taken: Not reported
GW Qualifier: Not reported
Soil Qualifier: Not reported
Organization: Not reported
Owner Contact: Not reported
Responsible Party: MR. SCOTT SANKEY
RP Address: 501 E. MANCHESTER BL.
Program: LUST
Lat/Long: 33.9615225 / -1
Local Agency Staff: Not reported
Beneficial Use: Not reported
Priority: Not reported
Cleanup Fund Id: Not reported
Suspended: Not reported

Map ID
Direction
Distance
Elevation

MAP FINDINGS

Site

Database(s)

EDR ID Number
EPA ID Number

SIMONS MINI MARKET (Continued)

U001563827

Assigned Name: Not reported
Summary: HIGH B & MTBE IN SOIL. GW @ 75', BUT NO GW ASSESSMENT.; 4/8/99
REMEDIAL ACTION PLAN; 4/10/00 PROG RPT SOIL REM THROUGH 3/27/00;
10/27/00 RPT FOR SOIL REMED. THRU OCT. 2000; 4/12/01 RPT FOR SOIL
REMED. APRIL 2

UST:

Facility ID: 13094
Permitting Agency: LOS ANGELES COUNTY
Latitude: 33.96176
Longitude: -118.3488

Facility ID: LACoFA0017385
Permitting Agency: Los Angeles County Fire Department
Latitude: 33.96169
Longitude: -118.34855

SWEEPS UST:

Status: Active
Comp Number: 13094
Number: 9
Board Of Equalization: 44-010047
Referral Date: 06-30-89
Action Date: Not reported
Created Date: 06-30-89
Owner Tank Id: Not reported
SWRCB Tank Id: 19-000-013094-000001
Tank Status: A
Capacity: 10000
Active Date: 01-08-93
Tank Use: M.V. FUEL
STG: P
Content: REG UNLEADED
Number Of Tanks: 3

Status: Active
Comp Number: 13094
Number: 9
Board Of Equalization: 44-010047
Referral Date: 06-30-89
Action Date: Not reported
Created Date: 06-30-89
Owner Tank Id: Not reported
SWRCB Tank Id: 19-000-013094-000002
Tank Status: A
Capacity: 10000
Active Date: 01-08-93
Tank Use: M.V. FUEL
STG: P
Content: PRM UNLEADED
Number Of Tanks: Not reported

Status: Active
Comp Number: 13094
Number: 9
Board Of Equalization: 44-010047

Map ID
Direction
Distance
Elevation

MAP FINDINGS

Site

Database(s)

EDR ID Number
EPA ID Number

SIMONS MINI MARKET (Continued)

U001563827

Referral Date: 06-30-89
Action Date: Not reported
Created Date: 06-30-89
Owner Tank Id: Not reported
SWRCB Tank Id: 19-000-013094-000003
Tank Status: A
Capacity: 6000
Active Date: 01-08-93
Tank Use: M.V. FUEL
STG: P
Content: REG UNLEADED
Number Of Tanks: Not reported

HIST UST:

File Number: 0002864F
URL: <http://geotracker.waterboards.ca.gov/ustpdfs/pdf/0002864F.pdf>
Region: STATE
Facility ID: 00000020515
Facility Type: Gas Station
Other Type: Not reported
Contact Name: NASSER FARAHDEL
Telephone: 2136737768
Owner Name: SIMON'S MINI MARKET
Owner Address: 501 E. MANCHESTER
Owner City,St,Zip: INGLEWOOD, CA 90301
Total Tanks: 0003

Tank Num: 001
Container Num: 01
Year Installed: 1984
Tank Capacity: 00010000
Tank Used for: PRODUCT
Type of Fuel: REGULAR
Container Construction Thickness: Not reported
Leak Detection: Stock Inventor

Tank Num: 002
Container Num: 03
Year Installed: 1984
Tank Capacity: 00006000
Tank Used for: PRODUCT
Type of Fuel: PREMIUM
Container Construction Thickness: Not reported
Leak Detection: Stock Inventor

Tank Num: 003
Container Num: 02
Year Installed: 1984
Tank Capacity: 00010000
Tank Used for: PRODUCT
Type of Fuel: UNLEADED
Container Construction Thickness: Not reported
Leak Detection: Stock Inventor

[Click here for Geo Tracker PDF:](#)

Map ID
Direction
Distance
Elevation

MAP FINDINGS

Site

Database(s)

EDR ID Number
EPA ID Number

SIMONS MINI MARKET (Continued)

U001563827

ENF:
Region: 4
Facility Id: 257184
Agency Name: Farahdel, Nasser
Place Type: Facility
Place Subtype: Not reported
Facility Type: Not reported
Agency Type: Privately-Owned Business
Of Agencies: 1
Place Latitude: 33.961651
Place Longitude: -118.348388
SIC Code 1: Not reported
SIC Desc 1: Not reported
SIC Code 2: Not reported
SIC Desc 2: Not reported
SIC Code 3: Not reported
SIC Desc 3: Not reported
NAICS Code 1: Not reported
NAICS Desc 1: Not reported
NAICS Code 2: Not reported
NAICS Desc 2: Not reported
NAICS Code 3: Not reported
NAICS Desc 3: Not reported
Of Places: 1
Source Of Facility: Reg Meas
Design Flow: Not reported
Threat To Water Quality: Not reported
Complexity: Not reported
Pretreatment: Not reported
Facility Waste Type: Not reported
Facility Waste Type 2: Not reported
Facility Waste Type 3: Not reported
Facility Waste Type 4: Not reported
Program: UST
Program Category1: TANKS
Program Category2: TANKS
Of Programs: 1
WDID: I-13094
Reg Measure Id: 168141
Reg Measure Type: Unregulated
Region: 4
Order #: Not reported
Npdes# CA#: Not reported
Major-Minor: Not reported
Npdes Type: Not reported
Reclamation: Not reported
Dredge Fill Fee: Not reported
301H: Not reported
Application Fee Amt Received: Not reported
Status: Never Active
Status Date: 02/20/2013
Effective Date: Not reported
Expiration/Review Date: Not reported
Termination Date: Not reported
WDR Review - Amend: Not reported
WDR Review - Revise/Renew: Not reported
WDR Review - Rescind: Not reported

Map ID
 Direction
 Distance
 Elevation

MAP FINDINGS

Site

Database(s)

EDR ID Number
 EPA ID Number

SIMONS MINI MARKET (Continued)

U001563827

WDR Review - No Action Required:	Not reported
WDR Review - Pending:	Not reported
WDR Review - Planned:	Not reported
Status Enrollee:	N
Individual/General:	I
Fee Code:	Not reported
Direction/Voice:	Passive
Enforcement Id(EID):	230055
Region:	4
Order / Resolution Number:	UNKNOWN
Enforcement Action Type:	Oral Communication
Effective Date:	03/06/2000
Adoption/Issuance Date:	Not reported
Achieve Date:	2000-04-17
Termination Date:	03/06/2000
ACL Issuance Date:	Not reported
EPL Issuance Date:	Not reported
Status:	Historical
Title:	Enforcement - I-13094
Description:	Staff phoned RP's consultant 3/6/00 for FTS soil vapor sampling plan & soil vapor extraction report. Consultant promised to send reports within 2 weeks.
Program:	UST
Latest Milestone Completion Date:	Not reported
# Of Programs1:	1
Total Assessment Amount:	\$0.00
Initial Assessed Amount:	\$0.00
Liability \$ Amount:	\$0.00
Project \$ Amount:	\$0.00
Liability \$ Paid:	\$0.00
Project \$ Completed:	\$0.00
Total \$ Paid/Completed Amount:	\$0.00
Region:	4
Facility Id:	257184
Agency Name:	Farahdel, Nasser
Place Type:	Facility
Place Subtype:	Not reported
Facility Type:	Not reported
Agency Type:	Privately-Owned Business
# Of Agencies:	1
Place Latitude:	33.961651
Place Longitude:	-118.348388
SIC Code 1:	Not reported
SIC Desc 1:	Not reported
SIC Code 2:	Not reported
SIC Desc 2:	Not reported
SIC Code 3:	Not reported
SIC Desc 3:	Not reported
NAICS Code 1:	Not reported
NAICS Desc 1:	Not reported
NAICS Code 2:	Not reported
NAICS Desc 2:	Not reported
NAICS Code 3:	Not reported
NAICS Desc 3:	Not reported
# Of Places:	1
Source Of Facility:	Reg Meas

Map ID
 Direction
 Distance
 Elevation

MAP FINDINGS

Site

Database(s)

EDR ID Number
 EPA ID Number

SIMONS MINI MARKET (Continued)

U001563827

Design Flow:	Not reported
Threat To Water Quality:	Not reported
Complexity:	Not reported
Pretreatment:	Not reported
Facility Waste Type:	Not reported
Facility Waste Type 2:	Not reported
Facility Waste Type 3:	Not reported
Facility Waste Type 4:	Not reported
Program:	UST
Program Category1:	TANKS
Program Category2:	TANKS
# Of Programs:	1
WDID:	I-13094
Reg Measure Id:	168141
Reg Measure Type:	Unregulated
Region:	4
Order #:	Not reported
Npdes# CA#:	Not reported
Major-Minor:	Not reported
Npdes Type:	Not reported
Reclamation:	Not reported
Dredge Fill Fee:	Not reported
301H:	Not reported
Application Fee Amt Received:	Not reported
Status:	Never Active
Status Date:	02/20/2013
Effective Date:	Not reported
Expiration/Review Date:	Not reported
Termination Date:	Not reported
WDR Review - Amend:	Not reported
WDR Review - Revise/Renew:	Not reported
WDR Review - Rescind:	Not reported
WDR Review - No Action Required:	Not reported
WDR Review - Pending:	Not reported
WDR Review - Planned:	Not reported
Status Enrollee:	N
Individual/General:	I
Fee Code:	Not reported
Direction/Voice:	Passive
Enforcement Id(EID):	229110
Region:	4
Order / Resolution Number:	UNKNOWN
Enforcement Action Type:	Staff Enforcement Letter
Effective Date:	04/04/2000
Adoption/Issuance Date:	Not reported
Achieve Date:	2000-04-17
Termination Date:	04/04/2000
ACL Issuance Date:	Not reported
EPL Issuance Date:	Not reported
Status:	Historical
Title:	Enforcement - I-13094
Description:	Level 1 enforcement letter sent 4/4/00 for FTS soil vapor sampling plan & soil vapor extraction report.
Program:	UST
Latest Milestone Completion Date:	Not reported
# Of Programs1:	1
Total Assessment Amount:	\$0.00

Map ID
Direction
Distance
Elevation

MAP FINDINGS

Site

Database(s)

EDR ID Number
EPA ID Number

SIMONS MINI MARKET (Continued)

U001563827

Initial Assessed Amount: \$0.00
Liability \$ Amount: \$0.00
Project \$ Amount: \$0.00
Liability \$ Paid: \$0.00
Project \$ Completed: \$0.00
Total \$ Paid/Completed Amount: \$0.00

HAZNET:

envid: U001563827
Year: 2016
GEPAID: CAL000388411
Contact: NASSER FARAHDEL
Telephone: 3106737768
Mailing Name: Not reported
Mailing Address: 501 E MANCHESTER BLVD
Mailing City,St,Zip: INGLEWOOD, CA 903010000
Gen County: Los Angeles
TSD EPA ID: CAD008252405
TSD County: Los Angeles
Waste Category: Off-specification, aged or surplus organics
Disposal Method: Storage, Bulking, And/Or Transfer Off Site--No Treatment/Reovery (H010-H129) Or (H131-H135)
Tons: 0.275
Cat Decode: Off-specification, aged or surplus organics
Method Decode: Storage, Bulking, And/Or Transfer Off Site--No Treatment/Reovery (H010-H129) Or (H131-H135)
Facility County: Los Angeles

HIST CORTESE:

Region: CORTESE
Facility County Code: 19
Reg By: LTNKA
Reg Id: I-13094

LOS ANGELES CO. HMS:

Region: LA
Permit Category: T
Facility Id: 009805-009646
Facility Type: 0
Facility Status: Removed
Area: 2E
Permit Number: 00000873T
Permit Status: Removed

Region: LA
Permit Category: T
Facility Id: 009805-013094
Facility Type: 0
Facility Status: Permit
Area: 2E
Permit Number: 00004820T
Permit Status: Permit

Map ID
 Direction
 Distance
 Elevation

MAP FINDINGS

Site

Database(s)

EDR ID Number
 EPA ID Number

D82
WNW
 < 1/8
 0.005 mi.
 27 ft.

TARMO & LA ROSA TEXACO
501 E MANCHESTER BLVD
INGLEWOOD, CA 90300

EDR Hist Auto **1008996214**
 N/A

Relative: EDR Hist Auto
Lower

Actual:
 143 ft.

Year:	Name:	Type:
1960	TARMO & LA ROSA TEXACO	Not reported
1969	COCHRANE ROBERT H	Gasoline Service Stations
1970	COCHRANE ROBERT H	Gasoline Service Stations
1980	LEE PAUL	Gasoline Service Stations
1982	LEE PAUL	Gasoline Service Stations
1983	LEE PAUL	Gasoline Service Stations
1990	SIMONS MINI MARKET	Convenience Stores
1991	SIMONS MINI MARKET	Convenience Stores
1992	SIMONS MINI MARKET	Convenience Stores
1993	SIMONS MINI MARKET	Convenience Stores
1994	SIMONS MINI MARKET	Convenience Stores
1995	SIMONS MINI MARKET	Convenience Stores
1998	SIMONS MINI MARKET	Convenience Stores
1999	SIMONS MINI MARKET	Convenience Stores
2000	SIMONS MINI MARKET	Convenience Stores
2001	SIMONS MINI MARKET	Convenience Stores
2002	SIMONS MINI MARKET	Convenience Stores
2003	SIMONS MINI MARKET	Convenience Stores

C83
WNW
 < 1/8
 0.006 mi.
 31 ft.

STANLEY W M
420 E MANCHESTER BLVD
INGLEWOOD, CA

EDR Hist Auto **1009118293**
 N/A

Site 6 of 8 in cluster C

Relative: EDR Hist Auto
Lower

Actual:
 152 ft.

Year:	Name:	Type:
1940	STANLEY W M	GASOLINE AND OIL SERVICE STATIONS

N84
South
 < 1/8
 0.006 mi.
 34 ft.

AIRPORT PARK HOTEL FORMER
600 PRAIRIE AVE S
INGLEWOOD, CA 90301

LUST **S121307883**
 N/A

Site 5 of 7 in cluster N

Relative:
Lower

Actual:
 134 ft.

Relative:	LUST:	
Lower	Lead Agency:	LOS ANGELES RWQCB (REGION 4)
Actual:	Case Type:	LUST Cleanup Site
134 ft.	Geo Track:	http://geotracker.waterboards.ca.gov/profile_report.asp?global_id=T10000011150
	Global Id:	T10000011150
	Latitude:	33.95564
	Longitude:	-118.34323
	Status:	Open - Eligible for Closure
	Status Date:	01/23/2018
	Case Worker:	JR
	RB Case Number:	R-63615
	Local Agency:	Not reported
	File Location:	Not reported

Map ID
Direction
Distance
Elevation

MAP FINDINGS

Site

Database(s)

EDR ID Number
EPA ID Number

AIRPORT PARK HOTEL FORMER (Continued)

S121307883

Local Case Number: Not reported
Potential Media Affect: Soil
Potential Contaminants of Concern: Gasoline
Site History: Not reported

LUST:

Global Id: T10000011150
Contact Type: Regional Board Caseworker
Contact Name: JAMES RYAN
Organization Name: LOS ANGELES RWQCB (REGION 4)
Address: West 4th Street, Suite 200
City: LOS ANGELES
Email: jamesw.ryan@waterboards.ca.gov
Phone Number: 2135766711

LUST:

Global Id: T10000011150
Action Type: Other
Date: 11/30/2017
Action: Leak Reported

Global Id: T10000011150
Action Type: REMEDIATION
Date: 06/27/2017
Action: Excavation

Global Id: T10000011150
Action Type: RESPONSE
Date: 03/26/2018
Action: Correspondence

Global Id: T10000011150
Action Type: ENFORCEMENT
Date: 01/23/2018
Action: Notification - Preclosure

Global Id: T10000011150
Action Type: RESPONSE
Date: 01/14/2018
Action: Other Report / Document

Global Id: T10000011150
Action Type: Other
Date: 11/30/2017
Action: Leak Began

Global Id: T10000011150
Action Type: ENFORCEMENT
Date: 11/30/2017
Action: Referral to Regional Board

Global Id: T10000011150
Action Type: ENFORCEMENT
Date: 12/13/2017
Action: Staff Letter

Global Id: T10000011150

Map ID
Direction
Distance
Elevation

MAP FINDINGS

Site

Database(s)

EDR ID Number
EPA ID Number

AIRPORT PARK HOTEL FORMER (Continued)

S121307883

Action Type: Other
Date: 11/30/2017
Action: Leak Discovery

LUST:

Global Id: T10000011150
Status: Open - Case Begin Date
Status Date: 11/30/2017

Global Id: T10000011150
Status: Open - Active
Status Date: 12/07/2017

Global Id: T10000011150
Status: Open - Eligible for Closure
Status Date: 01/23/2018

N85
South
< 1/8
0.006 mi.
34 ft.

PINCAY RE LLC
600 S PRAIRIE
INGLEWOOD, CA 90301
Site 6 of 7 in cluster N

RCRA-LQG **1011488191**
CAR000193425

Relative:
Lower
Actual:
134 ft.

RCRA-LQG:
Date form received by agency: 11/21/2016
Facility name: PINCAY RE LLC
Facility address: 600 S PRAIRIE
INGLEWOOD, CA 90301
EPA ID: CAR000193425
Mailing address: SOUTH PRAIRIE AVE
INGLEWOOD, CA 90301
Contact: CHRIS HOLMQUIST
Contact address: CENTER DRIVE STE 950
LOS ANGELES, CA 90045
Contact country: US
Contact telephone: 310-382-9023
Contact email: CHOLMQUIST@WILSONMEANY.COM
EPA Region: 09
Classification: Large Quantity Generator
Description: Handler: generates 1,000 kg or more of hazardous waste during any calendar month; or generates more than 1 kg of acutely hazardous waste during any calendar month; or generates more than 100 kg of any residue or contaminated soil, waste or other debris resulting from the cleanup of a spill, into or on any land or water, of acutely hazardous waste during any calendar month; or generates 1 kg or less of acutely hazardous waste during any calendar month, and accumulates more than 1 kg of acutely hazardous waste at any time; or generates 100 kg or less of any residue or contaminated soil, waste or other debris resulting from the cleanup of a spill, into or on any land or water, of acutely hazardous waste during any calendar month, and accumulates more than 100 kg of that material at any time

Owner/Operator Summary:
Owner/operator name: PINCAY RE LLC
Owner/operator address: NORTH STADIUM BLVD STE 201
COLUMBIA, MO 65203

Map ID
Direction
Distance
Elevation

MAP FINDINGS

Site

Database(s)

EDR ID Number
EPA ID Number

PINCAY RE LLC (Continued)

1011488191

Owner/operator country: US
Owner/operator telephone: 310-382-9023
Owner/operator email: Not reported
Owner/operator fax: Not reported
Owner/operator extension: Not reported
Legal status: Private
Owner/Operator Type: Owner
Owner/Op start date: 01/15/2014
Owner/Op end date: Not reported

Owner/operator name: PINCAY RE LLC
Owner/operator address: Not reported
Not reported

Owner/operator country: US
Owner/operator telephone: Not reported
Owner/operator email: Not reported
Owner/operator fax: Not reported
Owner/operator extension: Not reported
Legal status: Private
Owner/Operator Type: Operator
Owner/Op start date: 01/15/2014
Owner/Op end date: Not reported

Handler Activities Summary:

U.S. importer of hazardous waste: No
Mixed waste (haz. and radioactive): No
Recycler of hazardous waste: No
Transporter of hazardous waste: No
Treater, storer or disposer of HW: No
Underground injection activity: No
On-site burner exemption: No
Furnace exemption: No
Used oil fuel burner: No
Used oil processor: No
User oil refiner: No
Used oil fuel marketer to burner: No
Used oil Specification marketer: No
Used oil transfer facility: No
Used oil transporter: No

. Waste code: 611
. Waste name: Contaminated soil from site clean-ups

. Waste code: D004
. Waste name: ARSENIC

. Waste code: D008
. Waste name: LEAD

Historical Generators:

Date form received by agency: 11/24/2008
Site name: ANGELS AND DEMONS
Classification: Not a generator, verified

Date form received by agency: 07/03/2008
Site name: ANGELS AND DEMONS

Map ID
 Direction
 Distance
 Elevation

MAP FINDINGS

Site

Database(s)

EDR ID Number
 EPA ID Number

PINCA Y RE LLC (Continued)

1011488191

Classification: Small Quantity Generator

. Waste code: D001
 . Waste name: IGNITABLE WASTE

. Waste code: D002
 . Waste name: CORROSIVE WASTE

. Waste code: D035
 . Waste name: METHYL ETHYL KETONE

. Waste code: F003
 . Waste name: THE FOLLOWING SPENT NONHALOGENATED SOLVENTS: XYLENE, ACETONE, ETHYL ACETATE, ETHYL BENZENE, ETHYL ETHER, METHYL ISOBUTYL KETONE, N-BUTYL ALCOHOL, CYCLOHEXANONE, AND METHANOL; ALL SPENT SOLVENT MIXTURES/BLENDS CONTAINING, BEFORE USE, ONLY THE ABOVE SPENT NONHALOGENATED SOLVENTS; AND ALL SPENT SOLVENT MIXTURES/BLENDS CONTAINING, BEFORE USE, ONE OR MORE OF THE ABOVE NONHALOGENATED SOLVENTS, AND A TOTAL OF TEN PERCENT OR MORE (BY VOLUME) OF ONE OR MORE OF THOSE SOLVENTS LISTED IN F001, F002, F004, AND F005; AND STILL BOTTOMS FROM THE RECOVERY OF THESE SPENT SOLVENTS AND SPENT SOLVENT MIXTURES.

. Waste code: F005
 . Waste name: THE FOLLOWING SPENT NONHALOGENATED SOLVENTS: TOLUENE, METHYL ETHYL KETONE, CARBON DISULFIDE, ISOBUTANOL, PYRIDINE, BENZENE, 2-ETHOXYETHANOL, AND 2-NITROPROPANE; ALL SPENT SOLVENT MIXTURES/BLENDS CONTAINING, BEFORE USE, A TOTAL OF TEN PERCENT OR MORE (BY VOLUME) OF ONE OR MORE OF THE ABOVE NONHALOGENATED SOLVENTS OR THOSE SOLVENTS LISTED IN F001, F002, OR F004; AND STILL BOTTOMS FROM THE RECOVERY OF THESE SPENT SOLVENTS AND SPENT SOLVENT MIXTURES.

Violation Status: No violations found

N86
South
 < 1/8
 0.006 mi.
 34 ft.

PINCA Y 60-ACRE PROPERTY
600 S PRAIRIE AVE
INGLEWOOD, CA 90301
 Site 7 of 7 in cluster N

UST U004274424
N/A

Relative:
Lower
Actual:
 134 ft.

UST:
 Facility ID: Not reported
 Permitting Agency: Los Angeles County Fire Department
 Latitude: 33.95475
 Longitude: -118.343

F87
WNW
 < 1/8
 0.008 mi.
 42 ft.

KELLER T D
201 S MARKET LN
INGLEWOOD, CA
 Site 5 of 9 in cluster F

EDR Hist Auto 1009116056
N/A

Relative:
Lower
Actual:
 139 ft.

EDR Hist Auto
 Year: Name: Type:
 1927 KELLER T D GASOLINE AND OIL SERVICE STATIONS

Map ID
Direction
Distance
Elevation

MAP FINDINGS

Site

Database(s)

EDR ID Number
EPA ID Number

P88
West
< 1/8
0.008 mi.
43 ft.

REGAL CLEANERS
700 E MANCHESTER
INGLEWOOD, CA 90301

DRYCLEANERS **S121698037**
N/A

Site 1 of 3 in cluster P

Relative:
Lower

DRYCLEAN SOUTH COAST:

Actual:
142 ft.

Facility ID: 47471
Application Number: 132108
Permit Number: M59900
Status: O
Representative Name: EUI SUP HAN
Representative Telephone: 213 6741868
Permit Status: INACTIVE
BCAT Number: 000234
BCAT Description: DRY CLEANING EQUIP PERCHLOROETHYLENE
UTM East: 0
UTM North: 0

P89
West
< 1/8
0.008 mi.
43 ft.

REGAL CLEANERS
700 E MANCHESTER BLVD
INGLEWOOD, CA 90301

DRYCLEANERS **1000147638**
N/A

Site 2 of 3 in cluster P

Relative:
Lower

DRYCLEANERS:

Actual:
142 ft.

EPA Id: CAD981631872
NAICS Code: 81232
NAICS Description: Drycleaning and Laundry Services (except Coin-Operated)
SIC Code: 7211
SIC Description: Power Laundries, Family and Commercial
Create Date: 04/10/1987
Facility Active: No
Inactive Date: 06/30/2009
Facility Addr2: Not reported
Owner Name: DAE SIK KIM
Owner Address: 700 E MANCHESTER BLVD
Owner Address 2: Not reported
Owner Telephone: 3106741868
Contact Name: DAE SIK KIM
Contact Address: 700 E MANCHESTER BLVD
Contact Address 2: Not reported
Contact Telephone: 3106741868
Mailing Name: Not reported
Mailing Address 1: 3/20 SEPULVEDA BLVD #216
Mailing Address 2: Not reported
Mailing City: TORRANCE
Mailing State: CA
Mailing Zip: 905050000
Owner Fax: 0000000000
Region Code: 3

EPA Id: CAL000338697
NAICS Code: 81232
NAICS Description: Drycleaning and Laundry Services (except Coin-Operated)
SIC Code: 7211
SIC Description: Power Laundries, Family and Commercial
Create Date: 12/09/2008
Facility Active: Yes
Inactive Date: Not reported

Map ID
Direction
Distance
Elevation

MAP FINDINGS

Site

Database(s)

EDR ID Number
EPA ID Number

REGAL CLEANERS (Continued)

1000147638

Facility Addr2: Not reported
Owner Name: YOUNG & TIM, INC.
Owner Address: 700 E MANCHESTER BLVD
Owner Address 2: Not reported
Owner Telephone: 3106741868
Contact Name: YOUNG MI CHUNG / PRESIDENT
Contact Address: 700 E MANCHESTER BLVD
Contact Address 2: Not reported
Contact Telephone: 3106741868
Mailing Name: Not reported
Mailing Address 1: 700 E MANCHESTER BLVD
Mailing Address 2: Not reported
Mailing City: INGLEWOOD
Mailing State: CA
Mailing Zip: 903011912
Owner Fax: 3106741868
Region Code: 3

DRYCLEAN SOUTH COAST:

Facility ID: 186491
Application Number: 600183
Permit Number: Not reported
Status: A
Representative Name: YOUNG MI CHOI
Representative Telephone: 310 6741868
Permit Status: Not reported
BCAT Number: 000233
BCAT Description: DRY CLEANING EQUIP PETROLEUM SOLVENT
UTM East: 375.6000061
UTM North: 3758.3400879

Facility ID: 61955
Application Number: 172506
Permit Number: D03346
Status: A
Representative Name: DAE SIK KIM
Representative Telephone: 310 6741868
Permit Status: INACTIVE
BCAT Number: 000234
BCAT Description: DRY CLEANING EQUIP PERCHLOROETHYLENE
UTM East: 375.5920105
UTM North: 3758.3310547

Facility ID: 61955
Application Number: 277616
Permit Number: D70207
Status: A
Representative Name: DAE SIK KIM
Representative Telephone: 310 6741868
Permit Status: INACTIVE
BCAT Number: 000234
BCAT Description: DRY CLEANING EQUIP PERCHLOROETHYLENE
UTM East: 375.5920105
UTM North: 3758.3310547

Map ID
Direction
Distance
Elevation

MAP FINDINGS

Site

Database(s)

EDR ID Number
EPA ID Number

VONS 502 (Continued)

1000369392

hazardous waste at any time; or generates 100 kg or less of hazardous waste during any calendar month, and accumulates more than 1000 kg of hazardous waste at any time

Owner/Operator Summary:

Owner/operator name: VONS INC
Owner/operator address: 618 MICHILLINA
ARCADIA, CA 91106
Owner/operator country: Not reported
Owner/operator telephone: 818-821-7000
Owner/operator email: Not reported
Owner/operator fax: Not reported
Owner/operator extension: Not reported
Legal status: Private
Owner/Operator Type: Owner
Owner/Op start date: Not reported
Owner/Op end date: Not reported

Owner/operator name: NOT REQUIRED
Owner/operator address: NOT REQUIRED
NOT REQUIRED, ME 99999

Owner/operator country: Not reported
Owner/operator telephone: 415-555-1212
Owner/operator email: Not reported
Owner/operator fax: Not reported
Owner/operator extension: Not reported
Legal status: Private
Owner/Operator Type: Operator
Owner/Op start date: Not reported
Owner/Op end date: Not reported

Handler Activities Summary:

U.S. importer of hazardous waste: No
Mixed waste (haz. and radioactive): No
Recycler of hazardous waste: No
Transporter of hazardous waste: No
Treater, storer or disposer of HW: No
Underground injection activity: No
On-site burner exemption: No
Furnace exemption: No
Used oil fuel burner: No
Used oil processor: No
Used oil refiner: No
Used oil fuel marketer to burner: No
Used oil Specification marketer: No
Used oil transfer facility: No
Used oil transporter: No

Violation Status: No violations found

SWEEPS UST:

Status: Active
Comp Number: 9429
Number: 9
Board Of Equalization: Not reported
Referral Date: 06-30-89
Action Date: Not reported

Map ID
Direction
Distance
Elevation

MAP FINDINGS

Site

Database(s)

EDR ID Number
EPA ID Number

VONS 502 (Continued)

1000369392

Created Date: 06-30-89
Owner Tank Id: Not reported
SWRCB Tank Id: Not reported
Tank Status: Not reported
Capacity: Not reported
Active Date: Not reported
Tank Use: Not reported
STG: Not reported
Content: Not reported
Number Of Tanks: Not reported

HIST UST:

File Number: 0002828D
URL: <http://geotracker.waterboards.ca.gov/ustpdfs/pdf/0002828D.pdf>
Region: STATE
Facility ID: 00000034038
Facility Type: Other
Other Type: GENERAL MERCHANDISE
Contact Name: RETAIL STORE #1138
Telephone: 2136720161
Owner Name: SEARS, ROEBUCK, AND CO.
Owner Address: 900 S. FREMONT AV.
Owner City,St,Zip: ALHAMBRA, CA 91802
Total Tanks: 0010

Tank Num: 001
Container Num: 8
Year Installed: Not reported
Tank Capacity: 00000000
Tank Used for: WASTE
Type of Fuel: WASTE OIL
Container Construction Thickness: Not reported
Leak Detection: None

Tank Num: 002
Container Num: 9
Year Installed: Not reported
Tank Capacity: 00000000
Tank Used for: WASTE
Type of Fuel: WASTE OIL
Container Construction Thickness: Not reported
Leak Detection: None

Tank Num: 003
Container Num: 10
Year Installed: Not reported
Tank Capacity: 00000000
Tank Used for: WASTE
Type of Fuel: WASTE OIL
Container Construction Thickness: Not reported
Leak Detection: None

Tank Num: 004
Container Num: 1
Year Installed: Not reported
Tank Capacity: 00000000
Tank Used for: WASTE

Map ID
Direction
Distance
Elevation

MAP FINDINGS

Site

Database(s)

EDR ID Number
EPA ID Number

VONS 502 (Continued)

1000369392

Type of Fuel: UNLEADED
Container Construction Thickness: Not reported
Leak Detection: None

Tank Num: 005
Container Num: 2
Year Installed: Not reported
Tank Capacity: 00000000
Tank Used for: WASTE
Type of Fuel: REGULAR
Container Construction Thickness: Not reported
Leak Detection: None

Tank Num: 006
Container Num: 3
Year Installed: Not reported
Tank Capacity: 00000000
Tank Used for: WASTE
Type of Fuel: PREMIUM
Container Construction Thickness: Not reported
Leak Detection: None

Tank Num: 007
Container Num: 4
Year Installed: Not reported
Tank Capacity: 00000000
Tank Used for: WASTE
Type of Fuel: WASTE OIL
Container Construction Thickness: Not reported
Leak Detection: Visual

Tank Num: 008
Container Num: 5
Year Installed: Not reported
Tank Capacity: 00000000
Tank Used for: WASTE
Type of Fuel: WASTE OIL
Container Construction Thickness: Not reported
Leak Detection: None

Tank Num: 009
Container Num: 6
Year Installed: Not reported
Tank Capacity: 00000000
Tank Used for: WASTE
Type of Fuel: WASTE OIL
Container Construction Thickness: Not reported
Leak Detection: None

Tank Num: 010
Container Num: 7
Year Installed: Not reported
Tank Capacity: 00000000
Tank Used for: WASTE
Type of Fuel: WASTE OIL
Container Construction Thickness: Not reported
Leak Detection: None

Map ID
 Direction
 Distance
 Elevation

MAP FINDINGS

Site

Database(s)

EDR ID Number
 EPA ID Number

VONS 502 (Continued)

1000369392

Click here for Geo Tracker PDF:

FINDS:

Registry ID: 110055782906

Environmental Interest/Information System

RCRAInfo is a national information system that supports the Resource Conservation and Recovery Act (RCRA) program through the tracking of events and activities related to facilities that generate, transport, and treat, store, or dispose of hazardous waste. RCRAInfo allows RCRA program staff to track the notification, permit, compliance, and corrective action activities required under RCRA.

STATE MASTER

Click this hyperlink while viewing on your computer to access additional FINDS: detail in the EDR Site Report.

ECHO:

Envid: 1000369392
 Registry ID: 110055782906
 DFR URL: <http://echo.epa.gov/detailed-facility-report?fid=110055782906>

D92
WNW
 < 1/8
 0.008 mi.
 43 ft.

2502 VONS A SAFEWAY COMPANY
500 E MANCHESTER BLVD
INGLEWOOD, CA 90301

UST U004265715
N/A

Site 9 of 9 in cluster D

Relative:
Lower
Actual:
147 ft.

UST:
 Facility ID: LACoFA0032369
 Permitting Agency: Los Angeles County Fire Department
 Latitude: 33.96061
 Longitude: -118.3489

F93
WNW
 < 1/8
 0.009 mi.
 45 ft.

WISE TIRE CO
200 S MARKET
INGLEWOOD, CA

EDR Hist Auto 1009116174
N/A

Site 6 of 9 in cluster F

Relative:
Lower
Actual:
142 ft.

EDR Hist Auto
 Year: Name: Type:
 1935 WISE TIRE CO GASOLINE AND OIL SERVICE STATIONS

Map ID
Direction
Distance
Elevation

MAP FINDINGS

Site

Database(s)

EDR ID Number
EPA ID Number

194
South
< 1/8
0.009 mi.
46 ft.

UNOCAL #5050 (FORMER)
4000 CENTURY BLVD W
INGLEWOOD, CA 90304

Site 3 of 9 in cluster I

LUST S101583306
SWEEPS UST N/A
CA FID UST
HIST CORTESE
LOS ANGELES CO. HMS

Relative:
Lower

Actual:
90 ft.

LUST:
Lead Agency: LOS ANGELES RWQCB (REGION 4)
Case Type: LUST Cleanup Site
Geo Track: http://geotracker.waterboards.ca.gov/profile_report.asp?global_id=T0603703538
Global Id: T0603703538
Latitude: 33.944958
Longitude: -118.344334
Status: Completed - Case Closed
Status Date: 10/22/1996
Case Worker: YR
RB Case Number: I-09966
Local Agency: LOS ANGELES COUNTY
File Location: Not reported
Local Case Number: Not reported
Potential Media Affect: Aquifer used for drinking water supply
Potential Contaminants of Concern: Gasoline
Site History: Not reported

LUST:
Global Id: T0603703538
Contact Type: Local Agency Caseworker
Contact Name: JOHN AWUJO
Organization Name: LOS ANGELES COUNTY
Address: 900 S FREMONT AVE
City: ALHAMBRA
Email: jawujo@dpw.lacounty.gov
Phone Number: 6264583507

Global Id: T0603703538
Contact Type: Regional Board Caseworker
Contact Name: YUE RONG
Organization Name: LOS ANGELES RWQCB (REGION 4)
Address: 320 W. 4TH ST., SUITE 200
City: Los Angeles
Email: yrong@waterboards.ca.gov
Phone Number: Not reported

LUST:
Global Id: T0603703538
Action Type: Other
Date: 11/06/1991
Action: Leak Reported

Global Id: T0603703538
Action Type: Other
Date: 09/11/1991
Action: Leak Discovery

LUST:
Global Id: T0603703538
Status: Open - Case Begin Date
Status Date: 09/11/1991

Map ID
 Direction
 Distance
 Elevation

MAP FINDINGS

Site

Database(s)

EDR ID Number
 EPA ID Number

UNOCAL #5050 (FORMER) (Continued)

S101583306

Global Id: T0603703538
 Status: Open - Site Assessment
 Status Date: 11/06/1991

Global Id: T0603703538
 Status: Completed - Case Closed
 Status Date: 10/22/1996

LUST REG 4:

Region: 4
 Regional Board: 04
 County: Los Angeles
 Facility Id: I-09966
 Status: Case Closed
 Substance: Gasoline
 Substance Quantity: Not reported
 Local Case No: Not reported
 Case Type: Groundwater
 Abatement Method Used at the Site: Not reported
 Global ID: T0603703538
 W Global ID: Not reported
 Staff: UNK
 Local Agency: 19000
 Cross Street: PRAIRIE
 Enforcement Type: Not reported
 Date Leak Discovered: 9/11/1991
 Date Leak First Reported: 11/6/1991
 Date Leak Record Entered: 12/19/1991
 Date Confirmation Began: Not reported
 Date Leak Stopped: Not reported
 Date Case Last Changed on Database: 2/13/1997
 Date the Case was Closed: 10/22/1996
 How Leak Discovered: Subsurface Monitoring
 How Leak Stopped: Not reported
 Cause of Leak: UNK
 Leak Source: UNK
 Operator: Not reported
 Water System: Not reported
 Well Name: Not reported
 Approx. Dist To Production Well (ft): 4615.9110381154894717348170509
 Source of Cleanup Funding: UNK
 Preliminary Site Assessment Workplan Submitted: Not reported
 Preliminary Site Assessment Began: 11/6/1991
 Pollution Characterization Began: Not reported
 Remediation Plan Submitted: Not reported
 Remedial Action Underway: Not reported
 Post Remedial Action Monitoring Began: Not reported
 Enforcement Action Date: Not reported
 Historical Max MTBE Date: Not reported
 Hist Max MTBE Conc in Groundwater: Not reported
 Hist Max MTBE Conc in Soil: Not reported
 Significant Interim Remedial Action Taken: Not reported
 GW Qualifier: Not reported
 Soil Qualifier: Not reported
 Organization: Not reported
 Owner Contact: Not reported

Map ID
Direction
Distance
Elevation

MAP FINDINGS

Site

Database(s)

EDR ID Number
EPA ID Number

UNOCAL #5050 (FORMER) (Continued)

S101583306

Responsible Party: UNOCAL CORPORATION
RP Address: 376 S VALENCIA AVE, BREA CA 92621
Program: LUST
Lat/Long: 33.9452929 / -1
Local Agency Staff: Not reported
Beneficial Use: Not reported
Priority: Not reported
Cleanup Fund Id: Not reported
Suspended: Not reported
Assigned Name: Not reported
Summary: 09/30/96 QUARTERLY MONITORING REPORT

SWEEPS UST:

Status: Active
Comp Number: 9966
Number: 9
Board Of Equalization: 44-001057
Referral Date: 06-30-89
Action Date: Not reported
Created Date: 06-30-89
Owner Tank Id: Not reported
SWRCB Tank Id: 19-000-009966-000001
Tank Status: A
Capacity: Not reported
Active Date: 06-30-89
Tank Use: UNKNOWN
STG: W
Content: Not reported
Number Of Tanks: 2

Status: Active
Comp Number: 9966
Number: 9
Board Of Equalization: 44-001057
Referral Date: 06-30-89
Action Date: Not reported
Created Date: 06-30-89
Owner Tank Id: Not reported
SWRCB Tank Id: 19-000-009966-000002
Tank Status: A
Capacity: Not reported
Active Date: 06-30-89
Tank Use: UNKNOWN
STG: W
Content: Not reported
Number Of Tanks: Not reported

CA FID UST:

Facility ID: 19003322
Regulated By: UTKA
Regulated ID: 00017310
Cortese Code: Not reported
SIC Code: Not reported
Facility Phone: 8180000000
Mail To: Not reported
Mailing Address: 3701 WILSHIRE BLVD

Map ID
Direction
Distance
Elevation

MAP FINDINGS

Site

Database(s)

EDR ID Number
EPA ID Number

UNOCAL #5050 (FORMER) (Continued)

S101583306

Mailing Address 2: Not reported
Mailing City,St,Zip: INGLEWOOD
Contact: Not reported
Contact Phone: Not reported
DUNs Number: Not reported
NPDES Number: Not reported
EPA ID: Not reported
Comments: Not reported
Status: Active

HIST CORTESE:

Region: CORTESE
Facility County Code: 19
Reg By: LTNKA
Reg Id: I-09966

LOS ANGELES CO. HMS:

Region: LA
Permit Category: T
Facility Id: 010101-009966
Facility Type: 0
Facility Status: Removed
Area: 2E
Permit Number: 00001404T
Permit Status: Removed

I95
South
< 1/8
0.009 mi.
46 ft.
Relative:
Lower
Actual:
90 ft.

COIN LAUNDRY
10023 S PRAIRIE AVE
INGLEWOOD, CA 90300

Site 4 of 9 in cluster I

EDR Hist Cleaner

Year: Name:
1998 COIN LAUNDRY

Type:
Not reported

EDR Hist Cleaner 1009126697
N/A

B96
NW
< 1/8
0.010 mi.
53 ft.
Relative:
Lower
Actual:
151 ft.

BENTON N T
303 E REGENT ST
INGLEWOOD, CA

Site 4 of 6 in cluster B

EDR Hist Auto

Year: Name:
1931 BENTON N T

Type:
AUTOMOBILE REPAIRING

EDR Hist Auto 1009116025
N/A

MAP FINDINGS

Map ID
Direction
Distance
Elevation

Site

Database(s)

EDR ID Number
EPA ID Number

E97 **STANDARD STATIONS INC** **EDR Hist Auto** **1008993869**
NW **831 E MANCHESTER BLVD** **N/A**
< 1/8 **INGLEWOOD, CA 90300**
0.010 mi.
53 ft. **Site 2 of 2 in cluster E**
Relative: EDR Hist Auto
Higher
Actual: Year: Name: Type:
158 ft. 1960 STANDARD STATIONS INC Not reported

B98 **BENDON I G** **EDR Hist Auto** **1009115366**
NW **304 E REGENT** **N/A**
< 1/8 **INGLEWOOD, CA**
0.010 mi.
54 ft. **Site 5 of 6 in cluster B**
Relative: EDR Hist Auto
Lower
Actual: Year: Name: Type:
151 ft. 1935 BENDON I G AUTOMOBILE REPAIRING

O99 **INGLEWOOD DYE WORKS** **EDR Hist Cleaner** **1009210726**
WNW **112 N MARKET** **N/A**
< 1/8 **INGLEWOOD, CA**
0.013 mi.
66 ft. **Site 2 of 8 in cluster O**
Relative: EDR Hist Cleaner
Lower
Actual: Year: Name: Type:
148 ft. 1927 INGLEWOOD DYE WORKS RUG AND CARPET CLEANERS
 1927 INGLEWOOD DYE WORKS HAT CLEANERS AND BLOCKERS
 1927 INGLEWOOD DYE WORKS DRY CLEANERS
 1927 INGLEWOOD DYE WORKS CLEANERS AND DYERS
 1927 INGLEWOOD DYE WORKS DYERS AND CLEANERS
 1927 INGLEWOOD DYE WORKS LACE CURTAIN CLEANERS

F100 **HONAKER NASH MOTOR CO** **EDR Hist Auto** **1009116020**
WNW **223 S MARKET** **N/A**
< 1/8 **INGLEWOOD, CA**
0.013 mi.
68 ft. **Site 7 of 9 in cluster F**
Relative: EDR Hist Auto
Lower
Actual: Year: Name: Type:
139 ft. 1931 HONAKER NASH MOTOR CO GASOLINE AND OIL SERVICE STATIONS
 1931 HONAKER NASH MOTOR CO AUTOMOBILE REPAIRING
 1931 HONAKER NASH MOTOR CO AUTOMOBILE GARAGES

MAP FINDINGS

Map ID Direction Distance Elevation	Site	Database(s)	EDR ID Number EPA ID Number
C101 WNW < 1/8 0.015 mi. 80 ft.	GILES D I 206 S LOCUST INGLEWOOD, CA Site 7 of 8 in cluster C	EDR Hist Auto	1009116486 N/A
Relative: Lower	EDR Hist Auto		
Actual: 151 ft.	Year: 1927 Name: QUICK SERVICE GARAGE	Type: AUTOMOBILE GARAGES	
B102 NW < 1/8 0.016 mi. 82 ft.	MOORE R L 205 N MARKET INGLEWOOD, CA Site 6 of 6 in cluster B	EDR Hist Cleaner	1009213504 N/A
Relative: Lower	EDR Hist Cleaner		
Actual: 148 ft.	Year: 1935 Name: MOORE R L	Type: CLOTHES PRESSERS AND CLEANERS	
A103 NW < 1/8 0.017 mi. 89 ft.	TRINITY BUILDING - EAST PARKING LOT 301 FLORENCE INGLEWOOD, CA 90302 Site 11 of 11 in cluster A	CPS-SLIC	S106387150 N/A
Relative: Lower	SLIC REG 4: Region: 4		
Actual: 148 ft.	Facility Status: Inactive SLIC: 0858B Substance: TPH Staff: Jenny Au		
F104 WNW < 1/8 0.020 mi. 106 ft.	STADLER R J 216 S MARKET INGLEWOOD, CA Site 8 of 9 in cluster F	EDR Hist Auto	1009116081 N/A
Relative: Lower	EDR Hist Auto		
Actual: 142 ft.	Year: 1935 Name: STADLER R J	Type: GASOLINE AND OIL SERVICE STATIONS	

Map ID
Direction
Distance
Elevation

MAP FINDINGS

Site

Database(s)

EDR ID Number
EPA ID Number

J105
South
< 1/8
0.022 mi.
114 ft.

TONY'S MOBIL SERVICE
901 S PRAIRIE
INGLEWOOD, CA 90300

Site 9 of 9 in cluster J

EDR Hist Auto **1008993870**
N/A

Relative: EDR Hist Auto
Lower

Actual:	Year:	Name:	Type:
120 ft.	1960	TONY'S MOBIL SERVICE	Not reported
	1969	CRULL RALPH	Gasoline Service Stations
	1970	CRULL RALPH	Gasoline Service Stations
	1971	CRULL RALPH	Gasoline Service Stations
	1972	CRULL RALPH	Gasoline Service Stations
	1973	CRULL RALPH	Gasoline Service Stations
	1974	CRULL RALPH	Gasoline Service Stations
	1975	CRULL RALPH	Gasoline Service Stations

O106
WNW
< 1/8
0.022 mi.
118 ft.

BENDON I G
304 E QUEEN
INGLEWOOD, CA

Site 3 of 8 in cluster O

EDR Hist Auto **1009116024**
N/A

Relative: EDR Hist Auto
Lower

Actual:	Year:	Name:	Type:
149 ft.	1931	BENDON I G	AUTOMOBILE REPAIRING

I107
South
< 1/8
0.024 mi.
127 ft.

CHEVRON 206907
4015 W CENTURY BLVD.
INGLEWOOD, CA 90304

Site 5 of 9 in cluster I

RCRA-LQG **1006805287**
FINDS **CAR000125500**
ECHO

Relative: RCRA-LQG:
Lower Date form received by agency: 02/19/2008

Actual:	Facility name:	CHEVRON 206907
91 ft.	Facility address:	4015 W CENTURY BLVD. INGLEWOOD, CA 90304
	EPA ID:	CAR000125500
	Mailing address:	PO BOX 6004 SAN RAMON, CA 94583
	Contact:	KATHY L NORRIS
	Contact address:	Not reported Not reported
	Contact country:	US
	Contact telephone:	925-842-5931
	Contact email:	NAWTDESK@CHEVRON.COM
	EPA Region:	09
	Classification:	Large Quantity Generator
	Description:	Handler: generates 1,000 kg or more of hazardous waste during any calendar month; or generates more than 1 kg of acutely hazardous waste during any calendar month; or generates more than 100 kg of any residue or contaminated soil, waste or other debris resulting from the cleanup of a spill, into or on any land or water, of acutely hazardous waste during any calendar month; or generates 1 kg or less of acutely hazardous waste during any calendar month, and accumulates more than 1

Map ID
Direction
Distance
Elevation

MAP FINDINGS

Site

Database(s)

EDR ID Number
EPA ID Number

CHEVRON 206907 (Continued)

1006805287

kg of acutely hazardous waste at any time; or generates 100 kg or less of any residue or contaminated soil, waste or other debris resulting from the cleanup of a spill, into or on any land or water, of acutely hazardous waste during any calendar month, and accumulates more than 100 kg of that material at any time

Owner/Operator Summary:

Owner/operator name: CHEVRON PRODUCTS CO.
Owner/operator address: PO BOX 6004
SAN RAMON, CA 94583
Owner/operator country: US
Owner/operator telephone: Not reported
Owner/operator email: Not reported
Owner/operator fax: Not reported
Owner/operator extension: Not reported
Legal status: Private
Owner/Operator Type: Owner
Owner/Op start date: 12/31/1997
Owner/Op end date: Not reported

Owner/operator name: CHEVRON PRODUCTS CO
Owner/operator address: P O BOX 6004
SAN RAMON, CA 94583
Owner/operator country: Not reported
Owner/operator telephone: 925-842-5931
Owner/operator email: Not reported
Owner/operator fax: Not reported
Owner/operator extension: Not reported
Legal status: Private
Owner/Operator Type: Owner
Owner/Op start date: Not reported
Owner/Op end date: Not reported

Owner/operator name: CHEVRON PRODUCTS CO.
Owner/operator address: Not reported
Not reported
Owner/operator country: US
Owner/operator telephone: Not reported
Owner/operator email: Not reported
Owner/operator fax: Not reported
Owner/operator extension: Not reported
Legal status: Private
Owner/Operator Type: Operator
Owner/Op start date: 12/31/1997
Owner/Op end date: Not reported

Handler Activities Summary:

U.S. importer of hazardous waste: No
Mixed waste (haz. and radioactive): No
Recycler of hazardous waste: No
Transporter of hazardous waste: No
Treater, storer or disposer of HW: No
Underground injection activity: No
On-site burner exemption: No
Furnace exemption: No
Used oil fuel burner: No

Map ID
Direction
Distance
Elevation

MAP FINDINGS

Site

Database(s)

EDR ID Number
EPA ID Number

CHEVRON 206907 (Continued)

1006805287

Used oil processor: No
User oil refiner: No
Used oil fuel marketer to burner: No
Used oil Specification marketer: No
Used oil transfer facility: No
Used oil transporter: No

. Waste code: D001
. Waste name: IGNITABLE WASTE

. Waste code: D018
. Waste name: BENZENE

Historical Generators:

Date form received by agency: 06/17/2002
Site name: CHEVRON STATION NO 206907
Classification: Small Quantity Generator

. Waste code: D001
. Waste name: IGNITABLE WASTE

. Waste code: D018
. Waste name: BENZENE

Violation Status: No violations found

FINDS:

Registry ID: 110013292034

Environmental Interest/Information System

California Hazardous Waste Tracking System - Datamart (HWTS-DATAMART) provides California with information on hazardous waste shipments for generators, transporters, and treatment, storage, and disposal facilities.

RCRAInfo is a national information system that supports the Resource Conservation and Recovery Act (RCRA) program through the tracking of events and activities related to facilities that generate, transport, and treat, store, or dispose of hazardous waste. RCRAInfo allows RCRA program staff to track the notification, permit, compliance, and corrective action activities required under RCRA.

HAZARDOUS WASTE BIENNIAL REPORTER

STATE MASTER

[Click this hyperlink](#) while viewing on your computer to access additional FINDS: detail in the EDR Site Report.

ECHO:

Envid: 1006805287
Registry ID: 110013292034
DFR URL: <http://echo.epa.gov/detailed-facility-report?fid=110013292034>

MAP FINDINGS

Map ID
Direction
Distance
Elevation

Site

Database(s)

EDR ID Number
EPA ID Number

I108 **CHEVRON STATIONS INC**
South **4015 W CENTURY BLVD**
< 1/8 **INGLEWOOD, CA 90304**
0.024 mi.
127 ft. **Site 6 of 9 in cluster I**

EDR Hist Auto **1020882738**
N/A

Relative: EDR Hist Auto
Lower

Actual: 91 ft.	Year:	Name:	Type:
	2000	CHEVRON STATIONS INC	Gasoline Service Stations
	2001	CHEVRON STATIONS INC	Gasoline Service Stations
	2002	CHEVRON STATIONS INC	Gasoline Service Stations
	2003	CHEVRON STATIONS INC	Gasoline Service Stations
	2004	CHEVRON STATIONS INC	Gasoline Service Stations
	2005	CHEVRON STATIONS INC	Gasoline Service Stations, NEC
	2006	CHEVRON STATIONS INC	Gasoline Service Stations, NEC
	2007	CHEVRON STATIONS INC	Gasoline Service Stations, NEC
	2008	CHEVRON STATIONS INC	Gasoline Service Stations, NEC
	2009	CHEVRON STATIONS INC	Gasoline Service Stations, NEC
	2010	CHEVRON STATIONS INC	Gasoline Service Stations, NEC
	2011	CHEVRON STATIONS INC	Gasoline Service Stations, NEC
	2012	CHEVRON STATIONS INC	Gasoline Service Stations, NEC
	2013	CHEVRON STATIONS INC	Gasoline Service Stations, NEC
	2014	CHEVRON STATIONS INC	Gasoline Service Stations, NEC

I109 **CHEVRON USA SS 206907**
South **4015 W CENTURY BLVD**
< 1/8 **INGLEWOOD, CA 90304**
0.024 mi.
127 ft. **Site 7 of 9 in cluster I**

UST **U003777811**
N/A

Relative: UST:
Lower Facility ID: 25281
Actual: Permitting Agency: LOS ANGELES COUNTY
91 ft. Latitude: 33.9471294
 Longitude: -118.3432287

Facility ID: LACoFA0007105
Permitting Agency: Los Angeles County Fire Department
Latitude: 33.94582
Longitude: -118.34447

O110 **RED CAP CLEANERS AND DYERS**
WNW **306 E QUEEN**
< 1/8 **INGLEWOOD, CA**
0.024 mi.
129 ft. **Site 4 of 8 in cluster O**

EDR Hist Cleaner **1009212491**
N/A

Relative: EDR Hist Cleaner
Lower

Actual: 149 ft.	Year:	Name:	Type:
	1927	RED CAP CLEANERS AND DYERS	RUG AND CARPET CLEANERS
	1927	BED CAP CLEANERS AND DYERS	HAT CLEANERS AND BLOCKERS
	1927	RED CAP CLEANERS AND DYERS	LACE CURTAIN CLEANERS
	1927	BED CAP CLEANERS AND DYERS	DRY CLEANERS
	1927	RED CAP CLEANERS AND DYERS	CLEANERS AND DYERS
	1927	RED CAP CLEANERS AND DYERS	DYERS AND CLEANERS
	1931	RED CAP CLEANERS & DYERS	CLOTHES PRESSERS AND CLEANERS

Map ID
Direction
Distance
Elevation

MAP FINDINGS

Site

Database(s)

EDR ID Number
EPA ID Number

O111
WNW
< 1/8
0.027 mi.
140 ft.

COURY S A
308 E QUEEN
INGLEWOOD, CA
Site 5 of 8 in cluster O

EDR Hist Cleaner 1009214489
N/A

Relative:
Lower

EDR Hist Cleaner

Actual:
149 ft.

Year: Name:
1940 COURY S A

Type:
CLOTHES PRESSERS AND CLEANERS

Q112
WNW
< 1/8
0.032 mi.
168 ft.

DIAGNOSTIC IMAGING CTR OF INGLEWOOD
110 S LA BREA AVE STE 150
INGLEWOOD, CA 90301
Site 1 of 2 in cluster Q

RCRA-SQG 1000819321
FINDS CAD983652983
ECHO
HAZNET

Relative:
Lower

RCRA-SQG:

Actual:
138 ft.

Date form received by agency: 11/17/1992
Facility name: DIAGNOSTIC IMAGING CTR OF INGLEWOOD
Facility address: 110 S LA BREA AVE STE 150
INGLEWOOD, CA 90301
EPA ID: CAD983652983
Mailing address: S LA BREA AVE STE 150
INGLEWOOD, CA 90301
Contact: CARON KUHL
Contact address: 110 S LA BREA AVE STE 150
INGLEWOOD, CA 90301
Contact country: US
Contact telephone: 310-671-6000
Contact email: Not reported
EPA Region: 09
Classification: Small Small Quantity Generator
Description: Handler: generates more than 100 and less than 1000 kg of hazardous waste during any calendar month and accumulates less than 6000 kg of hazardous waste at any time; or generates 100 kg or less of hazardous waste during any calendar month, and accumulates more than 1000 kg of hazardous waste at any time

Owner/Operator Summary:

Owner/operator name: WES R BROWN REALTY CO
Owner/operator address: 110 N LA BREA AVE
INGLEWOOD, CA 90301
Owner/operator country: Not reported
Owner/operator telephone: 213-674-8593
Owner/operator email: Not reported
Owner/operator fax: Not reported
Owner/operator extension: Not reported
Legal status: Private
Owner/Operator Type: Owner
Owner/Op start date: Not reported
Owner/Op end date: Not reported

Handler Activities Summary:

U.S. importer of hazardous waste: No
Mixed waste (haz. and radioactive): No
Recycler of hazardous waste: No
Transporter of hazardous waste: No
Treater, storer or disposer of HW: No

Map ID
Direction
Distance
Elevation

MAP FINDINGS

Site

Database(s)

EDR ID Number
EPA ID Number

DIAGNOSTIC IMAGING CTR OF INGLEWOOD (Continued)

1000819321

Underground injection activity: No
On-site burner exemption: No
Furnace exemption: No
Used oil fuel burner: No
Used oil processor: No
Used oil refiner: No
Used oil fuel marketer to burner: No
Used oil Specification marketer: No
Used oil transfer facility: No
Used oil transporter: No

Violation Status: No violations found

FINDS:

Registry ID: 110002887760

Environmental Interest/Information System

RCRAInfo is a national information system that supports the Resource Conservation and Recovery Act (RCRA) program through the tracking of events and activities related to facilities that generate, transport, and treat, store, or dispose of hazardous waste. RCRAInfo allows RCRA program staff to track the notification, permit, compliance, and corrective action activities required under RCRA.

[Click this hyperlink](#) while viewing on your computer to access additional FINDS: detail in the EDR Site Report.

ECHO:

Envid: 1000819321
Registry ID: 110002887760
DFR URL: <http://echo.epa.gov/detailed-facility-report?fid=110002887760>

HAZNET:

envid: 1000819321
Year: 1998
GEPaid: CAD983652983
Contact: WES R BROWN REALTY CO
Telephone: 2136748593
Mailing Name: Not reported
Mailing Address: 110 S LA BREA AVE STE 150
Mailing City,St,Zip: INGLEWOOD, CA 903014624
Gen County: Not reported
TSD EPA ID: CAD981005222
TSD County: Not reported
Waste Category: Photochemicals/photoprocessing waste
Disposal Method: Not reported
Tons: .0208
Cat Decode: Not reported
Method Decode: Not reported
Facility County: Los Angeles

envid: 1000819321
Year: 1998
GEPaid: CAD983652983
Contact: WES R BROWN REALTY CO

Map ID
Direction
Distance
Elevation

MAP FINDINGS

Site

Database(s)

EDR ID Number
EPA ID Number

DIAGNOSTIC IMAGING CTR OF INGLEWOOD (Continued)

1000819321

Telephone: 2136748593
Mailing Name: Not reported
Mailing Address: 110 S LA BREA AVE STE 150
Mailing City,St,Zip: INGLEWOOD, CA 903014624
Gen County: Not reported
TSD EPA ID: CAD981402522
TSD County: Not reported
Waste Category: Photochemicals/photoprocessing waste
Disposal Method: Recycler
Tons: .0208
Cat Decode: Not reported
Method Decode: Not reported
Facility County: Los Angeles

envid: 1000819321
Year: 1997
GEPaid: CAD983652983
Contact: WES R BROWN REALTY CO
Telephone: 2136748593
Mailing Name: Not reported
Mailing Address: 110 S LA BREA AVE STE 150
Mailing City,St,Zip: INGLEWOOD, CA 903014624
Gen County: Not reported
TSD EPA ID: CAD981402522
TSD County: Not reported
Waste Category: Photochemicals/photoprocessing waste
Disposal Method: Recycler
Tons: .0208
Cat Decode: Not reported
Method Decode: Not reported
Facility County: Los Angeles

envid: 1000819321
Year: 1997
GEPaid: CAD983652983
Contact: WES R BROWN REALTY CO
Telephone: 2136748593
Mailing Name: Not reported
Mailing Address: 110 S LA BREA AVE STE 150
Mailing City,St,Zip: INGLEWOOD, CA 903014624
Gen County: Not reported
TSD EPA ID: CAD981402522
TSD County: Not reported
Waste Category: Other inorganic solid waste
Disposal Method: Recycler
Tons: .0025
Cat Decode: Not reported
Method Decode: Not reported
Facility County: Los Angeles

envid: 1000819321
Year: 1997
GEPaid: CAD983652983
Contact: WES R BROWN REALTY CO
Telephone: 2136748593
Mailing Name: Not reported
Mailing Address: 110 S LA BREA AVE STE 150

Map ID
 Direction
 Distance
 Elevation

MAP FINDINGS

Site

Database(s)

EDR ID Number
 EPA ID Number

SERVICE STATION 5050 (Continued)

U001563890

Tank Num: 001
 Container Num: 5050-2
 Year Installed: 1983
 Tank Capacity: 00011763
 Tank Used for: PRODUCT
 Type of Fuel: PREMIUM
 Container Construction Thickness: Not reported
 Leak Detection: Stock Inventor, Pressure Test

Tank Num: 002
 Container Num: 5050-1
 Year Installed: 1983
 Tank Capacity: 00011763
 Tank Used for: PRODUCT
 Type of Fuel: UNLEADED
 Container Construction Thickness: Not reported
 Leak Detection: Stock Inventor, Pressure Test

1116
South
< 1/8
0.036 mi.
188 ft.

YOONS UNION SERVICE
4000 W CENTURY BLVD
INGLEWOOD, CA 90301

EDR Hist Auto 1020221746
N/A

Site 9 of 9 in cluster I

Relative: EDR Hist Auto
Lower

Actual: 89 ft.	Year: Name: Type: 1975 YOONS UNION SERVICE Gasoline Service Stations 1976 YOONS UNION SERVICE Gasoline Service Stations 1977 YOONS UNION SERVICE Gasoline Service Stations 1978 YOONS UNION SERVICE Gasoline Service Stations 1979 YOONS UNION SERVICE Gasoline Service Stations 1989 LEES UNION Gasoline Service Stations 1991 LEES UNION Gasoline Service Stations 1992 LEES UNION Gasoline Service Stations 1993 LEES UNION Gasoline Service Stations
---------------------------------	---

C117
WNW
< 1/8
0.041 mi.
214 ft.

FIRESTONE STORE 2735
401 EAST HILLCREST
INGLEWOOD, CA 90301

HIST UST 1000222886
N/A

Site 8 of 8 in cluster C

Relative: HIST UST:
Lower

Actual:
151 ft.

File Number: 000267B0
 URL: <http://geotracker.waterboards.ca.gov/ustpdfs/pdf/000267B0.pdf>
 Region: STATE
 Facility ID: 00000050479
 Facility Type: Other
 Other Type: AUTO SERVICE CTR.
 Contact Name: ROBERT POPE
 Telephone: 2136741134
 Owner Name: FIRESTONE TIRE & RUBBER CO.
 Owner Address: 1200 FIRESTONE PARKWAY
 Owner City,St,Zip: AKRON, OH 44317
 Total Tanks: 0001

Map ID
 Direction
 Distance
 Elevation

MAP FINDINGS

Site

Database(s)

EDR ID Number
 EPA ID Number

FIRESTONE STORE 2735 (Continued)

1000222886

Tank Num: 001
 Container Num: 1
 Year Installed: Not reported
 Tank Capacity: 00000055
 Tank Used for: WASTE
 Type of Fuel: WASTE OIL
 Container Construction Thickness: Not reported
 Leak Detection: Visual

[Click here for Geo Tracker PDF:](#)

**O118
 WNW
 < 1/8
 0.047 mi.
 247 ft.**

**GIL'S CLEANERS
 312 E QUEEN
 INGLEWOOD, CA 90300**

**EDR Hist Cleaner 1009126585
 N/A**

Site 6 of 8 in cluster O

Relative: Lower EDR Hist Cleaner

Actual: 151 ft.	Year: Name: Type: 1960 GIL'S CLEANERS Not reported 1979 GILS DRY CLEANERS Drycleaning Plants, Except Rugs 1980 GILS DRY CLEANERS Drycleaning Plants, Except Rugs 1982 GILS DRY CLEANERS Drycleaning Plants, Except Rugs 1983 GILS DRY CLEANERS Drycleaning Plants, Except Rugs 1985 GILS DRY CLEANERS Drycleaning Plants, Except Rugs
------------------------	---

**O119
 WNW
 < 1/8
 0.047 mi.
 247 ft.**

**GIL'S CLEANERS
 312 E QUEEN ST
 INGLEWOOD, CA 90301**

**DRYCLEANERS S121698815
 N/A**

Site 7 of 8 in cluster O

Relative: Lower DRYCLEAN SOUTH COAST:

Actual: 151 ft.	Facility ID: 6016 Application Number: A66506 Permit Number: P44613 Status: O Representative Name: Not reported Representative Telephone: Not reported Permit Status: INACTIVE BCAT Number: 000234 BCAT Description: DRY CLEANING EQUIP PERCHLOROETHYLENE UTM East: 0 UTM North: 0
------------------------	---

MAP FINDINGS

Map ID
Direction
Distance
Elevation

Site

Database(s)

EDR ID Number
EPA ID Number

S120 **YOUNG N W** **EDR Hist Cleaner** **1009212494**
WNW **215 E REGENT** **N/A**
< 1/8 **INGLEWOOD, CA**
0.048 mi.
251 ft. **Site 1 of 9 in cluster S**

Relative: EDR Hist Cleaner
Lower

Actual: Year: Name: Type:
143 ft. 1931 YOUNG N W DRY CLEANERS
 1931 YOUNG N W DYERS AND CLEANERS
 1931 YOUNG N W RUG CLEANING AND RENOVATING
 1931 YOUNG N W CLOTHES PRESSERS AND CLEANERS
 1931 YOUNG N W CLEANERS GARMENTS CURTAINS AND DRAPERIES
 1931 YOUNG N W HAT CLEANERS AND BLOCKERS
 1935 BEITCH J E CLOTHES PRESSERS AND CLEANERS
 1940 VEITCH D E CLOTHES PRESSERS AND CLEANERS

S121 **BUFFINGTON PONTIAC CO** **EDR Hist Auto** **1009116617**
NW **204 N LA BREA AV** **N/A**
< 1/8 **INGLEWOOD, CA**
0.048 mi.
251 ft. **Site 2 of 9 in cluster S**

Relative: EDR Hist Auto
Lower

Actual: Year: Name: Type:
142 ft. 1940 BUFFINGTON PONTIAC CO AUTOMOBILE REPAIRING

S122 **INGLEWOOD SERVICE GARAGE** **EDR Hist Auto** **1009116627**
NW **214 N LA BREA AV** **N/A**
< 1/8 **INGLEWOOD, CA**
0.048 mi.
251 ft. **Site 3 of 9 in cluster S**

Relative: EDR Hist Auto
Lower

Actual: Year: Name: Type:
140 ft. 1940 INGLEWOOD SERVICE GARAGE AUTOMOBILE REPAIRING

R123 **BAUM C L** **EDR Hist Auto** **1008995876**
WNW **202 E MANCHESTER BLVD** **N/A**
< 1/8 **INGLEWOOD, CA**
0.048 mi.
253 ft. **Site 2 of 3 in cluster R**

Relative: EDR Hist Auto
Lower

Actual: Year: Name: Type:
132 ft. 1960 FINLEY E H SERVICE STATION Not reported

MAP FINDINGS

Map ID Direction Distance Elevation	Site	Database(s)	EDR ID Number EPA ID Number
124 NW < 1/8 0.054 mi. 284 ft.	AFTON FRANK H CO 240 N MARKET INGLEWOOD, CA	EDR Hist Auto	1009116225 N/A
Relative: Higher	EDR Hist Auto		
Actual: 157 ft.	Year: Name: 1940 AFTON FRANK H CO 1940 AFTON FRANK H CO	Type: AUTOMOBILE GARAGES AUTOMOBILE REPAIRING	
0125 WNW < 1/8 0.058 mi. 305 ft.	THOMPSON ANNA MRS 341 E QUEEN INGLEWOOD, CA	EDR Hist Cleaner	1009213509 N/A
Relative: Lower	EDR Hist Cleaner		
Actual: 152 ft.	Year: Name: 1935 THOMPSON ANNA MRS	Type: CLOTHES PRESSERS AND CLEANERS	
T126 WNW < 1/8 0.058 mi. 307 ft.	CVS PHARMACY #9578 3120 IMPERIAL HIGHWAY INGLEWOOD, CA 90303	RCRA-LQG	1016140120 CAR000237347
Relative: Lower	RCRA-LQG: Date form received by agency: 08/29/2016		
Actual: 131 ft.	Facility name: CVS PHARMACY #9578 Facility address: 3120 IMPERIAL HIGHWAY INGLEWOOD, CA 90303 EPA ID: CAR000237347 Mailing address: CVS DR MAIL DROP 23062A WOONSOCKET, RI 02895 Contact: NICOLE WILKINSON Contact address: CVS DR MAIL CODE 2340 WOONSOCKET, RI 02895 Contact country: US Contact telephone: 401-770-7132 Contact email: NICOLE.WILKINSON@CVSHEALTH.COM EPA Region: 09 Classification: Large Quantity Generator Description: Handler: generates 1,000 kg or more of hazardous waste during any calendar month; or generates more than 1 kg of acutely hazardous waste during any calendar month; or generates more than 100 kg of any residue or contaminated soil, waste or other debris resulting from the cleanup of a spill, into or on any land or water, of acutely hazardous waste during any calendar month; or generates 1 kg or less of acutely hazardous waste during any calendar month, and accumulates more than 1 kg of acutely hazardous waste at any time; or generates 100 kg or less of any residue or contaminated soil, waste or other debris resulting from the cleanup of a spill, into or on any land or water, of acutely hazardous waste during any calendar month, and accumulates more than 100 kg of that material at any time		

Map ID
Direction
Distance
Elevation

MAP FINDINGS

Site

Database(s)

EDR ID Number
EPA ID Number

CVS PHARMACY #9578 (Continued)

1016140120

Owner/Operator Summary:

Owner/operator name: GARFIELD BEACH CVS LLC
Owner/operator address: ONE CVS DR
WOONSOCKET, RI 02895
Owner/operator country: US
Owner/operator telephone: 401-765-1500
Owner/operator email: Not reported
Owner/operator fax: Not reported
Owner/operator extension: Not reported
Legal status: Private
Owner/Operator Type: Owner
Owner/Op start date: 12/11/2009
Owner/Op end date: Not reported

Owner/operator name: GARFIELD BEACH CVS, L.L.C.
Owner/operator address: Not reported
Not reported
Owner/operator country: Not reported
Owner/operator telephone: Not reported
Owner/operator email: Not reported
Owner/operator fax: Not reported
Owner/operator extension: Not reported
Legal status: Private
Owner/Operator Type: Operator
Owner/Op start date: 05/29/2009
Owner/Op end date: Not reported

Owner/operator name: GARFIELD BEACH CVS LLC
Owner/operator address: Not reported
Not reported
Owner/operator country: US
Owner/operator telephone: Not reported
Owner/operator email: Not reported
Owner/operator fax: Not reported
Owner/operator extension: Not reported
Legal status: Private
Owner/Operator Type: Operator
Owner/Op start date: 05/29/2009
Owner/Op end date: Not reported

Owner/operator name: GARFIELD BEACH CVS, L.L.C.
Owner/operator address: CVS DR
WOONSOCKET, RI 02895
Owner/operator country: US
Owner/operator telephone: Not reported
Owner/operator email: Not reported
Owner/operator fax: Not reported
Owner/operator extension: Not reported
Legal status: Private
Owner/Operator Type: Owner
Owner/Op start date: 12/11/2009
Owner/Op end date: Not reported

Handler Activities Summary:

U.S. importer of hazardous waste: No
Mixed waste (haz. and radioactive): No

Map ID
Direction
Distance
Elevation

MAP FINDINGS

Site

Database(s)

EDR ID Number
EPA ID Number

CVS PHARMACY #9578 (Continued)

1016140120

Recycler of hazardous waste: No
Transporter of hazardous waste: No
Treater, storer or disposer of HW: No
Underground injection activity: No
On-site burner exemption: No
Furnace exemption: No
Used oil fuel burner: No
Used oil processor: No
User oil refiner: No
Used oil fuel marketer to burner: No
Used oil Specification marketer: No
Used oil transfer facility: No
Used oil transporter: No

. Waste code: 122
. Waste name: Alkaline solution without metals (pH > 12.5)

. Waste code: 141
. Waste name: Off-specification, aged, or surplus inorganics

. Waste code: 214
. Waste name: Unspecified solvent mixture

. Waste code: 311
. Waste name: Pharmaceutical waste

. Waste code: 331
. Waste name: Off-specification, aged, or surplus organics

. Waste code: 791
. Waste name: Liquids with pH < 2

. Waste code: D001
. Waste name: IGNITABLE WASTE

. Waste code: D002
. Waste name: CORROSIVE WASTE

. Waste code: D007
. Waste name: CHROMIUM

. Waste code: D009
. Waste name: MERCURY

. Waste code: D010
. Waste name: SELENIUM

. Waste code: D024
. Waste name: M-CRESOL

. Waste code: P001
. Waste name: 2H-1-BENZOPYRAN-2-ONE, 4-HYDROXY-3-(3-OXO-1-PHENYLBUTYL)-, & SALTS, WHEN PRESENT AT CONCENTRATIONS GREATER THAN 0.3% (OR) WARFARIN, & SALTS, WHEN PRESENT AT CONCENTRATIONS GREATER THAN 0.3%

. Waste code: P075
. Waste name: NICOTINE, & SALTS (OR) PYRIDINE, 3-(1-METHYL-2-PYRROLIDINYL)-,(S)-, &

Map ID
Direction
Distance
Elevation

MAP FINDINGS

Site

Database(s)

EDR ID Number
EPA ID Number

CVS PHARMACY #9578 (Continued)

1016140120

SALTS

- . Waste code: U002
- . Waste name: 2-PROPANONE (I) (OR) ACETONE (I)

- . Waste code: U129
- . Waste name: CYCLOHEXANE, 1,2,3,4,5,6-HEXACHLORO-, (1ALPHA, 2ALPHA, 3BETA, 4ALPHA, 5ALPHA, 6BETA)- (OR) LINDANE

- . Waste code: U205
- . Waste name: SELENIUM SULFIDE (OR) SELENIUM SULFIDE SES2 (R,T)

Historical Generators:

Date form received by agency: 03/27/2013

Site name: CVS PHARMACY NO 9578

Classification: Large Quantity Generator

- . Waste code: D001
- . Waste name: IGNITABLE WASTE

- . Waste code: D002
- . Waste name: CORROSIVE WASTE

- . Waste code: D009
- . Waste name: MERCURY

- . Waste code: P001
- . Waste name: 2H-1-BENZOPYRAN-2-ONE, 4-HYDROXY-3-(3-OXO-1-PHENYLBUTYL)-, & SALTS, WHEN PRESENT AT CONCENTRATIONS GREATER THAN 0.3% (OR) WARFARIN, & SALTS, WHEN PRESENT AT CONCENTRATIONS GREATER THAN 0.3%

- . Waste code: P042
- . Waste name: 1,2-BENZENEDIOL, 4-[1-HYDROXY-2-(METHYLAMINO)ETHYL]-, (R)- (OR) EPINEPHRINE

- . Waste code: P075
- . Waste name: NICOTINE, & SALTS (OR) PYRIDINE, 3-(1-METHYL-2-PYRROLIDINYL)-,(S)-, & SALTS

- . Waste code: P081
- . Waste name: 1,2,3-PROPANETRIOL, TRINITRATE (R) (OR) NITROGLYCERINE (R)

Biennial Reports:

Last Biennial Reporting Year: 2017

Annual Waste Handled:

- Waste code: D001
- Waste name: IGNITABLE HAZARDOUS WASTES ARE THOSE WASTES WHICH HAVE A FLASHPOINT OF LESS THAN 140 DEGREES FAHRENHEIT AS DETERMINED BY A PENSKY-MARTENS CLOSED CUP FLASH POINT TESTER. ANOTHER METHOD OF DETERMINING THE FLASH POINT OF A WASTE IS TO REVIEW THE MATERIAL SAFETY DATA SHEET, WHICH CAN BE OBTAINED FROM THE MANUFACTURER OR DISTRIBUTOR OF THE MATERIAL. LACQUER THINNER IS AN EXAMPLE OF A COMMONLY USED SOLVENT WHICH WOULD BE CONSIDERED AS IGNITABLE HAZARDOUS WASTE.

Amount (Lbs): 244

Map ID
Direction
Distance
Elevation

MAP FINDINGS

Site

Database(s)

EDR ID Number
EPA ID Number

CVS PHARMACY #9578 (Continued)

1016140120

Waste code:	D002
Waste name:	A WASTE WHICH HAS A PH OF LESS THAN 2 OR GREATER THAN 12.5 IS CONSIDERED TO BE A CORROSIVE HAZARDOUS WASTE. SODIUM HYDROXIDE, A CAUSTIC SOLUTION WITH A HIGH PH, IS OFTEN USED BY INDUSTRIES TO CLEAN OR DEGREASE PARTS. HYDROCHLORIC ACID, A SOLUTION WITH A LOW PH, IS USED BY MANY INDUSTRIES TO CLEAN METAL PARTS PRIOR TO PAINTING. WHEN THESE CAUSTIC OR ACID SOLUTIONS BECOME CONTAMINATED AND MUST BE DISPOSED, THE WASTE WOULD BE A CORROSIVE HAZARDOUS WASTE.
Amount (Lbs):	16
Waste code:	D007
Waste name:	CHROMIUM
Amount (Lbs):	76
Waste code:	D009
Waste name:	MERCURY
Amount (Lbs):	71
Waste code:	D010
Waste name:	SELENIUM
Amount (Lbs):	76
Waste code:	D024
Waste name:	M-CRESOL
Amount (Lbs):	71
Waste code:	P001
Waste name:	2H-1-BENZOPYRAN-2-ONE, 4-HYDROXY-3-(3-OXO-1-PHENYLBUTYL)-, & SALTS, WHEN PRESENT AT CONCENTRATIONS GREATER THAN 0.3%
Amount (Lbs):	37
Waste code:	P075
Waste name:	NICOTINE, & SALTS
Amount (Lbs):	31
Waste code:	U002
Waste name:	ACETONE (I)
Amount (Lbs):	71
Waste code:	U129
Waste name:	CYCLOHEXANE, 1,2,3,4,5,6-HEXACHLORO-, (1ALPHA,2ALPHA,3BETA,4ALPHA,5ALPHA,6BETA)-
Amount (Lbs):	71
Waste code:	U205
Waste name:	SELENIUM SULFIDE
Amount (Lbs):	71
Violation Status:	No violations found

MAP FINDINGS

Map ID Direction Distance Elevation			EDR ID Number EPA ID Number
--	--	--	--------------------------------

U127 WNW < 1/8 0.058 mi. 307 ft.	LOS ANGELES AIRPORT 25R LOC 25R S LOCUST ST INGLEWOOD, CA 90301 Site 1 of 4 in cluster U	UST	U003780561 N/A
Relative: Lower	UST: Facility ID: 24124 Permitting Agency: LOS ANGELES, CITY OF Latitude: 33.96274 Longitude: -118.35039		
Actual: 153 ft.			

V128 NW < 1/8 0.059 mi. 312 ft.	FUJITA CORPORATION 230 LA BREA AVE. N. INGLEWOOD, CA 90301 Site 1 of 4 in cluster V	LUST	S106116202 N/A
Relative: Lower	LUST: Lead Agency: LOS ANGELES COUNTY Case Type: LUST Cleanup Site Geo Track: http://geotracker.waterboards.ca.gov/profile_report.asp?global_id=T0603707095 Global Id: T0603707095 Latitude: 33.966599 Longitude: -118.352689 Status: Completed - Case Closed Status Date: 09/10/2003 Case Worker: TS RB Case Number: R-37884 Local Agency: LOS ANGELES COUNTY File Location: Local Agency Local Case Number: 27016-37884 Potential Media Affect: Under Investigation Potential Contaminants of Concern: Gasoline Site History: Not reported		
Actual: 132 ft.			
	LUST: Global Id: T0603707095 Contact Type: Local Agency Caseworker Contact Name: TIM SMITH Organization Name: LOS ANGELES COUNTY Address: 900 S. FREMONT AVE. City: ALHAMBRA Email: tsmith@dpw.lacounty.gov Phone Number: Not reported		
	LUST: Global Id: T0603707095 Contact Type: Regional Board Caseworker Contact Name: UNKNOWN Organization Name: LOS ANGELES RWQCB (REGION 4) Address: 320 W 4TH STREET City: LOS ANGELES Email: Not reported Phone Number: Not reported		
	LUST: Global Id: T0603707095 Action Type: Other Date: 10/07/2002 Action: Leak Reported		

Map ID
Direction
Distance
Elevation

MAP FINDINGS

Site

Database(s)

EDR ID Number
EPA ID Number

FUJITA CORPORATION (Continued)

S106116202

Global Id: T0603707095
Action Type: Other
Date: 09/10/2002
Action: Leak Stopped

Global Id: T0603707095
Action Type: ENFORCEMENT
Date: 09/10/2003
Action: Closure/No Further Action Letter

Global Id: T0603707095
Action Type: Other
Date: 09/10/2002
Action: Leak Discovery

LUST:

Global Id: T0603707095
Status: Open - Case Begin Date
Status Date: 09/10/2002

Global Id: T0603707095
Status: Open - Site Assessment
Status Date: 10/07/2002

Global Id: T0603707095
Status: Completed - Case Closed
Status Date: 09/10/2003

LUST REG 4:

Region: 4
Regional Board: 04
County: Los Angeles
Facility Id: R-37884
Status: Preliminary site assessment underway
Substance: Gasoline
Substance Quantity: Not reported
Local Case No: 27016-37884
Case Type: Undefined
Abatement Method Used at the Site: Not reported
Global ID: T0603707095
W Global ID: Not reported
Staff: Not reported
Local Agency: 19000
Cross Street: BEACH AVE.
Enforcement Type: Not reported
Date Leak Discovered: 9/10/2002
Date Leak First Reported: 10/7/2002
Date Leak Record Entered: Not reported
Date Confirmation Began: 10/7/2002
Date Leak Stopped: 9/10/2002
Date Case Last Changed on Database: Not reported
Date the Case was Closed: Not reported
How Leak Discovered: OM
How Leak Stopped: Close Tank
Cause of Leak: UNK

Map ID
Direction
Distance
Elevation

MAP FINDINGS

Site

Database(s)

EDR ID Number
EPA ID Number

FUJITA CORPORATION (Continued)

S106116202

Leak Source: UNK
Operator: Not reported
Water System: Not reported
Well Name: Not reported
Approx. Dist To Production Well (ft): Not reported
Source of Cleanup Funding: UNK
Preliminary Site Assessment Workplan Submitted: Not reported
Preliminary Site Assessment Began: 10/7/2002
Pollution Characterization Began: Not reported
Remediation Plan Submitted: Not reported
Remedial Action Underway: Not reported
Post Remedial Action Monitoring Began: Not reported
Enforcement Action Date: Not reported
Historical Max MTBE Date: Not reported
Hist Max MTBE Conc in Groundwater: Not reported
Hist Max MTBE Conc in Soil: 0
Significant Interim Remedial Action Taken: Not reported
GW Qualifier: Not reported
Soil Qualifier: ND
Organization: Not reported
Owner Contact: Not reported
Responsible Party: LARS HELLMONT
RP Address: 6167 BRISTOL PARKWAY, SUITE #390
Program: LUST
Lat/Long: 0 / 0
Local Agency Staff: Not reported
Beneficial Use: Not reported
Priority: Not reported
Cleanup Fund Id: Not reported
Suspended: Not reported
Assigned Name: Not reported
Summary: Not reported

T129
WNW
< 1/8
0.060 mi.
318 ft.

THE NEW WORLD JEWELERS INC
170 S LABREA AVE
INGLEWOOD, CA 90301
Site 2 of 13 in cluster T

RCRA-SQG 1001022995
FINDS CAR000003467
ECHO
HAZNET

Relative:
Lower

RCRA-SQG:

Actual:
131 ft.

Date form received by agency: 06/09/1995
Facility name: THE NEW WORLD JEWELERS INC
Facility address: 170 S LABREA AVE
INGLEWOOD, CA 90301
EPA ID: CAR000003467
Mailing address: S LABREA AVE
INGLEWOOD, CA 90301
Contact: KEN DAYAN
Contact address: 170 S LABREA AVE
INGLEWOOD, CA 90301
Contact country: US
Contact telephone: 310-677-0500
Contact email: Not reported
EPA Region: 09
Classification: Small Small Quantity Generator
Description: Handler: generates more than 100 and less than 1000 kg of hazardous waste during any calendar month and accumulates less than 6000 kg of hazardous waste at any time; or generates 100 kg or less of hazardous

Map ID
Direction
Distance
Elevation

MAP FINDINGS

Site

Database(s)

EDR ID Number
EPA ID Number

THE NEW WORLD JEWELERS INC (Continued)

1001022995

waste during any calendar month, and accumulates more than 1000 kg of hazardous waste at any time

Owner/Operator Summary:

Owner/operator name: ELI WEINGARTEN
Owner/operator address: 5455 SYLMAR AVE NO 2703
SHERMAN OAKS, CA 91401
Owner/operator country: Not reported
Owner/operator telephone: 818-786-3138
Owner/operator email: Not reported
Owner/operator fax: Not reported
Owner/operator extension: Not reported
Legal status: Private
Owner/Operator Type: Owner
Owner/Op start date: Not reported
Owner/Op end date: Not reported

Handler Activities Summary:

U.S. importer of hazardous waste: No
Mixed waste (haz. and radioactive): No
Recycler of hazardous waste: No
Transporter of hazardous waste: No
Treater, storer or disposer of HW: No
Underground injection activity: No
On-site burner exemption: No
Furnace exemption: No
Used oil fuel burner: No
Used oil processor: No
Used oil refiner: No
Used oil fuel marketer to burner: No
Used oil Specification marketer: No
Used oil transfer facility: No
Used oil transporter: No

Violation Status: No violations found

FINDS:

Registry ID: 110002906482

Environmental Interest/Information System

RCRAInfo is a national information system that supports the Resource Conservation and Recovery Act (RCRA) program through the tracking of events and activities related to facilities that generate, transport, and treat, store, or dispose of hazardous waste. RCRAInfo allows RCRA program staff to track the notification, permit, compliance, and corrective action activities required under RCRA.

[Click this hyperlink](#) while viewing on your computer to access additional FINDS: detail in the EDR Site Report.

ECHO:

Envid: 1001022995
Registry ID: 110002906482
DFR URL: <http://echo.epa.gov/detailed-facility-report?fid=110002906482>

Map ID
Direction
Distance
Elevation

MAP FINDINGS

Site

Database(s)

EDR ID Number
EPA ID Number

THE NEW WORLD JEWELERS INC (Continued)

1001022995

HAZNET:

envid: 1001022995
Year: 1998
GEPaid: CAR000003467
Contact: ELI WEINGARTEN
Telephone: 3106770500
Mailing Name: Not reported
Mailing Address: 170 S LA BREA AVE
Mailing City,St,Zip: INGLEWOOD, CA 903011714
Gen County: Not reported
TSD EPA ID: AZD980695332
TSD County: Not reported
Waste Category: Liquids with cyanides >= 1,000 Mg./L
Disposal Method: Recycler
Tons: .4587
Cat Decode: Not reported
Method Decode: Not reported
Facility County: Los Angeles

envid: 1001022995
Year: 1995
GEPaid: CAR000003467
Contact: ELI WEINGARTEN
Telephone: 3106770500
Mailing Name: Not reported
Mailing Address: 170 S LA BREA AVE
Mailing City,St,Zip: INGLEWOOD, CA 903011714
Gen County: Not reported
TSD EPA ID: CAT000612150
TSD County: Not reported
Waste Category: Liquids with cyanides >= 1,000 Mg./L
Disposal Method: Not reported
Tons: .6880
Cat Decode: Not reported
Method Decode: Not reported
Facility County: Los Angeles

130
NW
< 1/8
0.060 mi.
319 ft.

CVS PHARMACY #8837
222 NORTH MARKET STREET
INGLEWOOD, CA 90301

RCRA-LQG 1015740237
CAR000229179

Relative:
Higher

RCRA-LQG:

Date form received by agency: 08/25/2016
Facility name: CVS PHARMACY #8837
Facility address: 222 NORTH MARKET STREET
INGLEWOOD, CA 90301
EPA ID: CAR000229179
Mailing address: CVS DR
MAIL DROP 23062A
WOONSOCKET, RI 02895
Contact: NICOLE WILKINSON
Contact address: CVS DR MAIL CODE 2340
WOONSOCKET, RI 02895
Contact country: US
Contact telephone: 401-770-7132

Actual:
155 ft.

Map ID
Direction
Distance
Elevation

MAP FINDINGS

Site

Database(s)

EDR ID Number
EPA ID Number

CVS PHARMACY #8837 (Continued)

1015740237

Contact email: NICOLE.WILKINSON@CVSHEALTH.COM
EPA Region: 09
Classification: Large Quantity Generator
Description: Handler: generates 1,000 kg or more of hazardous waste during any calendar month; or generates more than 1 kg of acutely hazardous waste during any calendar month; or generates more than 100 kg of any residue or contaminated soil, waste or other debris resulting from the cleanup of a spill, into or on any land or water, of acutely hazardous waste during any calendar month; or generates 1 kg or less of acutely hazardous waste during any calendar month, and accumulates more than 1 kg of acutely hazardous waste at any time; or generates 100 kg or less of any residue or contaminated soil, waste or other debris resulting from the cleanup of a spill, into or on any land or water, of acutely hazardous waste during any calendar month, and accumulates more than 100 kg of that material at any time

Owner/Operator Summary:

Owner/operator name: GARFIELD BEACH CVS, L.L.C.
Owner/operator address: Not reported
Not reported
Owner/operator country: Not reported
Owner/operator telephone: Not reported
Owner/operator email: Not reported
Owner/operator fax: Not reported
Owner/operator extension: Not reported
Legal status: Private
Owner/Operator Type: Operator
Owner/Op start date: 06/02/2006
Owner/Op end date: Not reported

Owner/operator name: INGLEWOOD PORTFOLIO LLC
Owner/operator address: S HILL ST STE 371
LOS ANGELES, CA 90014
Owner/operator country: US
Owner/operator telephone: 213-614-9999
Owner/operator email: Not reported
Owner/operator fax: Not reported
Owner/operator extension: Not reported
Legal status: Private
Owner/Operator Type: Owner
Owner/Op start date: 12/11/2009
Owner/Op end date: Not reported

Handler Activities Summary:

U.S. importer of hazardous waste: No
Mixed waste (haz. and radioactive): No
Recycler of hazardous waste: No
Transporter of hazardous waste: No
Treater, storer or disposer of HW: No
Underground injection activity: No
On-site burner exemption: No
Furnace exemption: No
Used oil fuel burner: No
Used oil processor: No
Used oil refiner: No
Used oil fuel marketer to burner: No

Map ID
Direction
Distance
Elevation

MAP FINDINGS

Site

Database(s)

EDR ID Number
EPA ID Number

CVS PHARMACY #8837 (Continued)

1015740237

Used oil Specification marketer: No
Used oil transfer facility: No
Used oil transporter: No

. Waste code: 122
. Waste name: Alkaline solution without metals (pH > 12.5)

. Waste code: 141
. Waste name: Off-specification, aged, or surplus inorganics

. Waste code: 181
. Waste name: Other inorganic solid waste

. Waste code: 214
. Waste name: Unspecified solvent mixture

. Waste code: 311
. Waste name: Pharmaceutical waste

. Waste code: 331
. Waste name: Off-specification, aged, or surplus organics

. Waste code: 791
. Waste name: Liquids with pH < 2

. Waste code: D001
. Waste name: IGNITABLE WASTE

. Waste code: D002
. Waste name: CORROSIVE WASTE

. Waste code: D007
. Waste name: CHROMIUM

. Waste code: D009
. Waste name: MERCURY

. Waste code: D010
. Waste name: SELENIUM

. Waste code: D024
. Waste name: M-CRESOL

. Waste code: P001
. Waste name: 2H-1-BENZOPYRAN-2-ONE, 4-HYDROXY-3-(3-OXO-1-PHENYLBUTYL)-, & SALTS, WHEN PRESENT AT CONCENTRATIONS GREATER THAN 0.3% (OR) WARFARIN, & SALTS, WHEN PRESENT AT CONCENTRATIONS GREATER THAN 0.3%

. Waste code: P075
. Waste name: NICOTINE, & SALTS (OR) PYRIDINE, 3-(1-METHYL-2-PYRROLIDINYL)-,(S)-, & SALTS

. Waste code: U002
. Waste name: 2-PROPANONE (I) (OR) ACETONE (I)

. Waste code: U129
. Waste name: CYCLOHEXANE, 1,2,3,4,5,6-HEXACHLORO-, (1ALPHA, 2ALPHA, 3BETA, 4ALPHA,

Map ID
Direction
Distance
Elevation

MAP FINDINGS

Site

Database(s)

EDR ID Number
EPA ID Number

CVS PHARMACY #8837 (Continued)

1015740237

5ALPHA, 6BETA)- (OR) LINDANE

- . Waste code: U205
- . Waste name: SELENIUM SULFIDE (OR) SELENIUM SULFIDE SES2 (R,T)

Historical Generators:

Date form received by agency: 03/01/2014

Site name: CVS PHARMACY #8837

Classification: Large Quantity Generator

- . Waste code: 122
- . Waste name: Alkaline solution without metals (pH > 12.5)

- . Waste code: 123
- . Waste name: Unspecified alkaline solution

- . Waste code: 131
- . Waste name: Aqueous solution (2 < pH < 12.5) containing reactive anions (azide, bromate, chlorate, cyanide, fluoride, hypochlorite, nitrite, perchlorate, and sulfide anions)

- . Waste code: 134
- . Waste name: Aqueous solution with <10% total organic residues

- . Waste code: 141
- . Waste name: Off-specification, aged, or surplus inorganics

- . Waste code: 181
- . Waste name: Other inorganic solid waste

- . Waste code: 214
- . Waste name: Unspecified solvent mixture

- . Waste code: 311
- . Waste name: Pharmaceutical waste

- . Waste code: 331
- . Waste name: Off-specification, aged, or surplus organics

- . Waste code: 352
- . Waste name: Other organic solids

- . Waste code: 541
- . Waste name: Photochemicals / photo processing waste

- . Waste code: 561
- . Waste name: Detergent and soap

- . Waste code: 791
- . Waste name: Liquids with pH < 2

- . Waste code: D001
- . Waste name: IGNITABLE WASTE

- . Waste code: D002
- . Waste name: CORROSIVE WASTE

Map ID
Direction
Distance
Elevation

MAP FINDINGS

Site

Database(s)

EDR ID Number
EPA ID Number

CVS PHARMACY #8837 (Continued)

1015740237

. Waste code:	D004
. Waste name:	ARSENIC
. Waste code:	D005
. Waste name:	BARIUM
. Waste code:	D006
. Waste name:	CADMIUM
. Waste code:	D007
. Waste name:	CHROMIUM
. Waste code:	D008
. Waste name:	LEAD
. Waste code:	D009
. Waste name:	MERCURY
. Waste code:	D010
. Waste name:	SELENIUM
. Waste code:	D011
. Waste name:	SILVER
. Waste code:	D016
. Waste name:	2,4-D (2,4-DICHLOROPHENOXYACETIC ACID)
. Waste code:	D018
. Waste name:	BENZENE
. Waste code:	D024
. Waste name:	M-CRESOL
. Waste code:	D027
. Waste name:	1,4-DICHLOROBENZENE
. Waste code:	D035
. Waste name:	METHYL ETHYL KETONE
. Waste code:	D039
. Waste name:	TETRACHLOROETHYLENE
. Waste code:	P001
. Waste name:	2H-1-BENZOPYRAN-2-ONE, 4-HYDROXY-3-(3-OXO-1-PHENYLBUTYL)-, & SALTS, WHEN PRESENT AT CONCENTRATIONS GREATER THAN 0.3% (OR) WARFARIN, & SALTS, WHEN PRESENT AT CONCENTRATIONS GREATER THAN 0.3%
. Waste code:	P012
. Waste name:	ARSENIC OXIDE AS2O3 (OR) ARSENIC TRIOXIDE
. Waste code:	P075
. Waste name:	NICOTINE, & SALTS (OR) PYRIDINE, 3-(1-METHYL-2-PYRROLIDINYL)-,(S)-, & SALTS
. Waste code:	P081
. Waste name:	1,2,3-PROPANETRIOL, TRINITRATE (R) (OR) NITROGLYCERINE (R)

Map ID
Direction
Distance
Elevation

MAP FINDINGS

Site

Database(s)

EDR ID Number
EPA ID Number

CVS PHARMACY #8837 (Continued)

1015740237

- . Waste code: P188
- . Waste name: BENZOIC ACID, 2-HYDROXY-, COMPD. WITH (3AS-CIS)-1,2,3,3A,8,8A-HEXAHYDRO-1,3A,8-TRIMETHYLPYRROLO[2,3-B]INDOL-5-YL METHYLCARBAMATE ESTER (1:1) (OR) PHYSOSTIGMINE SALICYLATE

- . Waste code: U002
- . Waste name: 2-PROPANONE (I) (OR) ACETONE (I)

- . Waste code: U010
- . Waste name: AZIRINO [2',3':3,4]PYRROLO[1,2-A]INDOLE-4,7-DIONE, 6-AMINO-8-[[(AMINOCARBONYL)OXY]METHYL]-1,1A,2,8,8A,8B-HEXAHYDRO-8A-METHOXY-5-METHYL-, [1AS-(1AALPHA, 8BETA, 8AALPHA, 8BALPHA)]- (OR) MITOMYCIN C

- . Waste code: U031
- . Waste name: 1-BUTANOL (I) (OR) N-BUTYL ALCOHOL (I)

- . Waste code: U034
- . Waste name: ACETALDEHYDE, TRICHLORO- (OR) CHLORAL

- . Waste code: U035
- . Waste name: BENZENEBUTANOIC ACID, 4-[BIS(2-CHLOROETHYL)AMINO]- (OR) CHLORAMBUCIL

- . Waste code: U044
- . Waste name: CHLOROFORM (OR) METHANE, TRICHLORO-

- . Waste code: U058
- . Waste name: 2H-1,3,2-OXAZAPHOSPHORIN-2-AMINE, N,N-BIS(2-CHLOROETHYL)TETRAHYDRO-, 2-OXIDE (OR) CYCLOPHOSPHAMIDE

- . Waste code: U059
- . Waste name: 5,12-NAPHTHACENEDIONE, 8-ACETYL-10-[[(3-AMINO-2,3,6-TRIDEOXY)-ALPHA-L-LYXO-HEXOPYRANOSYL]OXY]-7,8,9,10-TETRAHYDRO-6,8,11-TRIHYDROXY-1-METHOXY-, (8S-CIS)- (OR) DAUNOMYCIN

- . Waste code: U070
- . Waste name: BENZENE, 1,2-DICHLORO- (OR) O-DICHLOROBENZENE

- . Waste code: U072
- . Waste name: BENZENE, 1,4-DICHLORO- (OR) P-DICHLOROBENZENE

- . Waste code: U089
- . Waste name: DIETHYLSTILBESTEROL (OR) PHENOL, 4,4'-(1,2-DIETHYL-1,2-ETHENEDIYL)BIS, (E)-

- . Waste code: U122
- . Waste name: FORMALDEHYDE

- . Waste code: U129
- . Waste name: CYCLOHEXANE, 1,2,3,4,5,6-HEXACHLORO-, (1ALPHA, 2ALPHA, 3BETA, 4ALPHA, 5ALPHA, 6BETA)- (OR) LINDANE

- . Waste code: U132
- . Waste name: HEXACHLOROPHENE (OR) PHENOL, 2,2'-METHYLENEBIS[3,4,6-TRICHLORO-

- . Waste code: U150

Map ID
Direction
Distance
Elevation

MAP FINDINGS

Site

Database(s)

EDR ID Number
EPA ID Number

CVS PHARMACY #8837 (Continued)

1015740237

. Waste name: L-PHENYLALANINE, 4-[BIS(2-CHLOROETHYL)AMINO]- (OR) MELPHALAN

. Waste code: U151
. Waste name: MERCURY

. Waste code: U154
. Waste name: METHANOL (I) (OR) METHYL ALCOHOL (I)

. Waste code: U165
. Waste name: NAPHTHALENE

. Waste code: U188
. Waste name: PHENOL

. Waste code: U200
. Waste name: RESERPINE (OR) YOHIMBAN-16-CARBOXYLIC ACID, 11,17-DIMETHOXY-18-[(3,4,5-TRIMETHOXYBENZOYL)OXY]-, METHYL ESTER, (3BETA, 16BETA, 17ALPHA, 18BETA, 20ALPHA)-

. Waste code: U201
. Waste name: 1,3-BENZENEDIOL (OR) RESORCINOL

. Waste code: U204
. Waste name: SELENIOS ACID (OR) SELENIUM DIOXIDE

. Waste code: U205
. Waste name: SELENIUM SULFIDE (OR) SELENIUM SULFIDE SES2 (R,T)

. Waste code: U206
. Waste name: D-GLUCOSE, 2-DEOXY-2-[(METHYLNITROSOAMINO)-CARBONYL]AMINO]- (OR) GLUCOPYRANOSE, 2-DEOXY-2-(3-METHYL-3-NITROSOUREIDO)-,D- (OR) STREPTOZOTOCIN

. Waste code: U210
. Waste name: ETHENE, TETRACHLORO- (OR) TETRACHLOROETHYLENE

. Waste code: U279
. Waste name: CARBARYL (OR) 1-NAPHTHALENOL, METHYLCARBAMATE

. Waste code: U411
. Waste name: PHENOL, 2-(1-METHYLETHOXY)-, METHYLCARBAMATE (OR) PROPOXUR

Date form received by agency: 09/04/2012
Site name: CVS PHARMACY NO 8837
Classification: Large Quantity Generator

. Waste code: D001
. Waste name: IGNITABLE WASTE

. Waste code: D002
. Waste name: CORROSIVE WASTE

. Waste code: P001
. Waste name: 2H-1-BENZOPYRAN-2-ONE, 4-HYDROXY-3-(3-OXO-1-PHENYLBUTYL)-, & SALTS, WHEN PRESENT AT CONCENTRATIONS GREATER THAN 0.3% (OR) WARFARIN, & SALTS, WHEN PRESENT AT CONCENTRATIONS GREATER THAN 0.3%

Map ID
Direction
Distance
Elevation

MAP FINDINGS

Site

Database(s)

EDR ID Number
EPA ID Number

CVS PHARMACY #8837 (Continued)

1015740237

- . Waste code: P042
- . Waste name: 1,2-BENZENEDIOL, 4-[1-HYDROXY-2-(METHYLAMINO)ETHYL]-, (R)- (OR) EPINEPHRINE

- . Waste code: P075
- . Waste name: NICOTINE, & SALTS (OR) PYRIDINE, 3-(1-METHYL-2-PYRROLIDINYL)-,(S)-, & SALTS

- . Waste code: P081
- . Waste name: 1,2,3-PROPANETRIOL, TRINITRATE (R) (OR) NITROGLYCERINE (R)

Biennial Reports:

Last Biennial Reporting Year: 2017

Annual Waste Handled:

- Waste code: D001
- Waste name: IGNITABLE HAZARDOUS WASTES ARE THOSE WASTES WHICH HAVE A FLASHPOINT OF LESS THAN 140 DEGREES FAHRENHEIT AS DETERMINED BY A PENSKEY-MARTENS CLOSED CUP FLASH POINT TESTER. ANOTHER METHOD OF DETERMINING THE FLASH POINT OF A WASTE IS TO REVIEW THE MATERIAL SAFETY DATA SHEET, WHICH CAN BE OBTAINED FROM THE MANUFACTURER OR DISTRIBUTOR OF THE MATERIAL. LACQUER THINNER IS AN EXAMPLE OF A COMMONLY USED SOLVENT WHICH WOULD BE CONSIDERED AS IGNITABLE HAZARDOUS WASTE.

Amount (Lbs): 567

- Waste code: D002
- Waste name: A WASTE WHICH HAS A PH OF LESS THAN 2 OR GREATER THAN 12.5 IS CONSIDERED TO BE A CORROSIVE HAZARDOUS WASTE. SODIUM HYDROXIDE, A CAUSTIC SOLUTION WITH A HIGH PH, IS OFTEN USED BY INDUSTRIES TO CLEAN OR DEGREASE PARTS. HYDROCHLORIC ACID, A SOLUTION WITH A LOW PH, IS USED BY MANY INDUSTRIES TO CLEAN METAL PARTS PRIOR TO PAINTING. WHEN THESE CAUSTIC OR ACID SOLUTIONS BECOME CONTAMINATED AND MUST BE DISPOSED, THE WASTE WOULD BE A CORROSIVE HAZARDOUS WASTE.

Amount (Lbs): 74

- Waste code: D007
- Waste name: CHROMIUM

Amount (Lbs): 37

- Waste code: D009
- Waste name: MERCURY

Amount (Lbs): 289

- Waste code: D010
- Waste name: SELENIUM

Amount (Lbs): 37

- Waste code: D024
- Waste name: M-CRESOL

Amount (Lbs): 274

- Waste code: P001
- Waste name: 2H-1-BENZOPYRAN-2-ONE, 4-HYDROXY-3-(3-OXO-1-PHENYLBUTYL)-, & SALTS, WHEN PRESENT AT CONCENTRATIONS GREATER THAN 0.3%

Amount (Lbs): 34

- Waste code: P075

Map ID
 Direction
 Distance
 Elevation

MAP FINDINGS

Site

Database(s)

EDR ID Number
 EPA ID Number

CVS PHARMACY #8837 (Continued)

1015740237

Waste name: NICOTINE, & SALTS
 Amount (Lbs): 29

Waste code: U002
 Waste name: ACETONE (l)
 Amount (Lbs): 400

Waste code: U129
 Waste name: CYCLOHEXANE, 1,2,3,4,5,6-HEXACHLORO-,
 (1ALPHA,2ALPHA,3BETA,4ALPHA,5ALPHA,6BETA)-
 Amount (Lbs): 274

Waste code: U205
 Waste name: SELENIUM SULFIDE
 Amount (Lbs): 274

Violation Status: No violations found

**S131
 NW
 < 1/8
 0.062 mi.
 325 ft.**

**UNION OIL SERVICE
 220 N LA BREA AVE
 INGLEWOOD, CA**
 Site 4 of 9 in cluster S

**EDR Hist Auto 1009118296
 N/A**

**Relative:
 Lower**

EDR Hist Auto

**Actual:
 136 ft.**

Year: 1940 Name: UNION OIL SERVICE

Type: GASOLINE AND OIL SERVICE STATIONS

**W132
 NW
 < 1/8
 0.062 mi.
 330 ft.**

**MTA
 317 FLORENCE AVE E
 INGLEWOOD, CA 90301**
 Site 1 of 3 in cluster W

**LUST S118154629
 N/A**

**Relative:
 Lower**

LUST:

**Actual:
 152 ft.**

Lead Agency: LOS ANGELES RWQCB (REGION 4)
 Case Type: LUST Cleanup Site
 Geo Track: http://geotracker.waterboards.ca.gov/profile_report.asp?global_id=T10000007298
 Global Id: T10000007298
 Latitude: 33.96692
 Longitude: -118.35158
 Status: Completed - Case Closed
 Status Date: 01/13/2017
 Case Worker: JR
 RB Case Number: R-60173
 Local Agency: Not reported
 File Location: Not reported
 Local Case Number: Not reported
 Potential Media Affect: Soil
 Potential Contaminants of Concern: Gasoline
 Site History: Not reported

LUST:

Global Id: T10000007298
 Contact Type: Regional Board Caseworker
 Contact Name: JAMES RYAN

Map ID
Direction
Distance
Elevation

MAP FINDINGS

Site

Database(s)

EDR ID Number
EPA ID Number

MTA (Continued)

S118154629

Organization Name: LOS ANGELES RWQCB (REGION 4)
Address: West 4th Street, Suite 200
City: LOS ANGELES
Email: jamesw.ryan@waterboards.ca.gov
Phone Number: 2135766711

LUST:

Global Id: T10000007298
Action Type: Other
Date: 08/20/2015
Action: Leak Reported

Global Id: T10000007298
Action Type: ENFORCEMENT
Date: 08/24/2015
Action: Staff Letter

Global Id: T10000007298
Action Type: ENFORCEMENT
Date: 01/13/2017
Action: Closure/No Further Action Letter

Global Id: T10000007298
Action Type: ENFORCEMENT
Date: 03/14/2016
Action: Staff Letter

Global Id: T10000007298
Action Type: ENFORCEMENT
Date: 11/01/2016
Action: Notification - Preclosure

Global Id: T10000007298
Action Type: RESPONSE
Date: 09/18/2015
Action: Request for Closure - Regulator Responded

Global Id: T10000007298
Action Type: RESPONSE
Date: 11/20/2015
Action: Soil and Water Investigation Workplan - Regulator Responded

Global Id: T10000007298
Action Type: ENFORCEMENT
Date: 11/17/2015
Action: Staff Letter

Global Id: T10000007298
Action Type: RESPONSE
Date: 09/29/2016
Action: Request for Closure - Regulator Responded

Global Id: T10000007298
Action Type: Other
Date: 08/20/2015
Action: Leak Began

Map ID
Direction
Distance
Elevation

MAP FINDINGS

Site

Database(s)

EDR ID Number
EPA ID Number

MTA (Continued)

S118154629

Global Id: T1000007298
Action Type: ENFORCEMENT
Date: 08/20/2015
Action: Referral to Regional Board

Global Id: T1000007298
Action Type: RESPONSE
Date: 01/01/2017
Action: Correspondence

Global Id: T1000007298
Action Type: RESPONSE
Date: 09/18/2015
Action: Request for Closure - Regulator Responded

Global Id: T1000007298
Action Type: RESPONSE
Date: 04/15/2016
Action: Soil and Water Investigation Report

Global Id: T1000007298
Action Type: RESPONSE
Date: 09/24/2015
Action: Other Report / Document

Global Id: T1000007298
Action Type: ENFORCEMENT
Date: 10/02/2015
Action: Staff Letter

Global Id: T1000007298
Action Type: Other
Date: 08/20/2015
Action: Leak Discovery

LUST:

Global Id: T1000007298
Status: Open - Case Begin Date
Status Date: 08/20/2015

Global Id: T1000007298
Status: Open - Site Assessment
Status Date: 08/24/2015

Global Id: T1000007298
Status: Open - Eligible for Closure
Status Date: 11/01/2016

Global Id: T1000007298
Status: Completed - Case Closed
Status Date: 01/13/2017

Map ID
Direction
Distance
Elevation

MAP FINDINGS

Site

Database(s)

EDR ID Number
EPA ID Number

S137
WNW
< 1/8
0.068 mi.
358 ft.

BUFFINGTON MOTORS
200 N LABREA AVE
INGLEWOOD, CA 90301

Site 6 of 9 in cluster S

RCRA-SQG 1000229402
FINDS CAD007964497
ECHO

Relative:
Lower

RCRA-SQG:

Date form received by agency: 11/19/1985

Actual:
139 ft.

Facility name: BUFFINGTON MOTORS
Facility address: 200 N LABREA AVE
INGLEWOOD, CA 90301

EPA ID: CAD007964497
Mailing address: N LABREA AVE
INGLEWOOD, CA 90301

Contact: ENVIRONMENTAL MANAGER
Contact address: 200 N LABREA AVE
INGLEWOOD, CA 90301

Contact country: US
Contact telephone: 213-677-2117

Contact email: Not reported

EPA Region: 09

Classification: Small Small Quantity Generator

Description: Handler: generates more than 100 and less than 1000 kg of hazardous waste during any calendar month and accumulates less than 6000 kg of hazardous waste at any time; or generates 100 kg or less of hazardous waste during any calendar month, and accumulates more than 1000 kg of hazardous waste at any time

Owner/Operator Summary:

Owner/operator name: WILLIAMS PAUL
Owner/operator address: NOT REQUIRED
NOT REQUIRED, ME 99999

Owner/operator country: Not reported
Owner/operator telephone: 415-555-1212

Owner/operator email: Not reported

Owner/operator fax: Not reported

Owner/operator extension: Not reported

Legal status: Private

Owner/Operator Type: Owner

Owner/Op start date: Not reported

Owner/Op end date: Not reported

Owner/operator name: NOT REQUIRED
Owner/operator address: NOT REQUIRED
NOT REQUIRED, ME 99999

Owner/operator country: Not reported
Owner/operator telephone: 415-555-1212

Owner/operator email: Not reported

Owner/operator fax: Not reported

Owner/operator extension: Not reported

Legal status: Private

Owner/Operator Type: Operator

Owner/Op start date: Not reported

Owner/Op end date: Not reported

Handler Activities Summary:

U.S. importer of hazardous waste: No

Mixed waste (haz. and radioactive): No

Map ID
Direction
Distance
Elevation

MAP FINDINGS

Site

Database(s)

EDR ID Number
EPA ID Number

BUFFINGTON MOTORS (Continued)

1000229402

Recycler of hazardous waste: No
Transporter of hazardous waste: No
Treater, storer or disposer of HW: No
Underground injection activity: No
On-site burner exemption: No
Furnace exemption: No
Used oil fuel burner: No
Used oil processor: No
User oil refiner: No
Used oil fuel marketer to burner: No
Used oil Specification marketer: No
Used oil transfer facility: No
Used oil transporter: No

Violation Status: No violations found

FINDS:

Registry ID: 110002630261

Environmental Interest/Information System

RCRAInfo is a national information system that supports the Resource Conservation and Recovery Act (RCRA) program through the tracking of events and activities related to facilities that generate, transport, and treat, store, or dispose of hazardous waste. RCRAInfo allows RCRA program staff to track the notification, permit, compliance, and corrective action activities required under RCRA.

[Click this hyperlink](#) while viewing on your computer to access additional FINDS: detail in the EDR Site Report.

ECHO:

Envid: 1000229402
Registry ID: 110002630261
DFR URL: <http://echo.epa.gov/detailed-facility-report?fid=110002630261>

**S138
WNW
< 1/8
0.068 mi.
358 ft.**

**FORMERLY JIM LYNCH CADILLAC
200 N LA BREA
INGLEWOOD, CA 90301**

**CA FID UST S101584872
N/A**

Site 7 of 9 in cluster S

**Relative:
Lower
Actual:
139 ft.**

CA FID UST:
Facility ID: 19016496
Regulated By: UTNKI
Regulated ID: Not reported
Cortese Code: Not reported
SIC Code: Not reported
Facility Phone: Not reported
Mail To: Not reported
Mailing Address: 225 S BENTLEY AVE
Mailing Address 2: Not reported
Mailing City,St,Zip: INGLEWOOD 90301
Contact: Not reported
Contact Phone: Not reported
DUNs Number: Not reported
NPDES Number: Not reported

Map ID
Direction
Distance
Elevation

MAP FINDINGS

Site

Database(s)

EDR ID Number
EPA ID Number

FORMERLY JIM LYNCH CADILLAC (Continued)

S101584872

EPA ID: Not reported
Comments: Not reported
Status: Inactive

S139
WNW
< 1/8
0.068 mi.
358 ft.

INGLEWOOD REDEVELOPMENT AGENCY
200 N LA BREA AVE
INGLEWOOD, CA 90301
Site 8 of 9 in cluster S

LOS ANGELES CO. HMS

UST **U003777451**
N/A

Relative:
Lower
Actual:
139 ft.

UST:
Facility ID: 22141
Permitting Agency: LOS ANGELES COUNTY
Latitude: 33.96455
Longitude: -118.35337

LOS ANGELES CO. HMS:

Region: LA
Permit Category: T
Facility Id: 015324-022141
Facility Type: 0
Facility Status: Closed
Area: 2E
Permit Number: 000161215
Permit Status: Closed

U140
NW
< 1/8
0.070 mi.
368 ft.

EMPTY LOT
111 N LOCUST ST
INGLEWOOD, CA 90301
Site 3 of 4 in cluster U

UST **U004263374**
N/A

Relative:
Lower
Actual:
154 ft.

UST:
Facility ID: Not reported
Permitting Agency: Los Angeles County Fire Department
Latitude: 33.96346
Longitude: -118.35082

U141
NW
< 1/8
0.070 mi.
368 ft.

SENIOR CENTER SITE
111 N LOCUST ST
INGLEWOOD, CA 90301
Site 4 of 4 in cluster U

UST **U004270940**
N/A

Relative:
Lower
Actual:
154 ft.

UST:
Facility ID: Not reported
Permitting Agency: Los Angeles County Fire Department
Latitude: 33.96346
Longitude: -118.35082

MAP FINDINGS

Map ID
Direction
Distance
Elevation

Site

Database(s)

EDR ID Number
EPA ID Number

V142
NW
< 1/8
0.070 mi.
372 ft.

WALGREENS #6413
230 N LA BREA AVE
INGLEWOOD, CA 90301

RCRA-CESQG 1016954296
CAL000323411

Site 2 of 4 in cluster V

Relative:
Lower

RCRA-CESQG:

Actual:
130 ft.

Date form received by agency: 04/06/2016
Facility name: WALGREENS #6413
Facility address: 230 N LA BREA AVE
INGLEWOOD, CA 90301
EPA ID: CAL000323411
Mailing address: GREYHAWK CT
SUITE 200
CARLSBAD, CA 92010
Contact: KARINA ROMERO
Contact address: GREYHAWK CT SUITE 200
CARLSBAD, CA 92010
Contact country: US
Contact telephone: 760-602-8700
Contact email: REGULATORY@3ECOMPANY.COM
EPA Region: 09
Classification: Conditionally Exempt Small Quantity Generator
Description: Handler: generates 100 kg or less of hazardous waste per calendar month, and accumulates 1000 kg or less of hazardous waste at any time; or generates 1 kg or less of acutely hazardous waste per calendar month, and accumulates at any time: 1 kg or less of acutely hazardous waste; or 100 kg or less of any residue or contaminated soil, waste or other debris resulting from the cleanup of a spill, into or on any land or water, of acutely hazardous waste; or generates 100 kg or less of any residue or contaminated soil, waste or other debris resulting from the cleanup of a spill, into or on any land or water, of acutely hazardous waste during any calendar month, and accumulates at any time: 1 kg or less of acutely hazardous waste; or 100 kg or less of any residue or contaminated soil, waste or other debris resulting from the cleanup of a spill, into or on any land or water, of acutely hazardous waste

Owner/Operator Summary:

Owner/operator name: WALGREEN CO.
Owner/operator address: Not reported
Not reported
Owner/operator country: Not reported
Owner/operator telephone: Not reported
Owner/operator email: Not reported
Owner/operator fax: Not reported
Owner/operator extension: Not reported
Legal status: Private
Owner/Operator Type: Operator
Owner/Op start date: 11/16/2001
Owner/Op end date: Not reported

Owner/operator name: ANCHOR METRO LLC
Owner/operator address: 20TH ST STE 100
NEWPORT BEACH, CA 92663
Owner/operator country: US
Owner/operator telephone: 949-644-6000
Owner/operator email: Not reported
Owner/operator fax: Not reported

Map ID
Direction
Distance
Elevation

MAP FINDINGS

Site

Database(s)

EDR ID Number
EPA ID Number

WALGREENS #6413 (Continued)

1016954296

Owner/operator extension: Not reported
Legal status: Private
Owner/Operator Type: Owner
Owner/Op start date: 10/31/2001
Owner/Op end date: Not reported

Handler Activities Summary:

U.S. importer of hazardous waste: No
Mixed waste (haz. and radioactive): No
Recycler of hazardous waste: No
Transporter of hazardous waste: No
Treater, storer or disposer of HW: No
Underground injection activity: No
On-site burner exemption: No
Furnace exemption: No
Used oil fuel burner: No
Used oil processor: No
User oil refiner: No
Used oil fuel marketer to burner: No
Used oil Specification marketer: No
Used oil transfer facility: No
Used oil transporter: No

- . Waste code: 122
- . Waste name: Alkaline solution without metals (pH > 12.5)

- . Waste code: 131
- . Waste name: Aqueous solution (2 < pH < 12.5) containing reactive anions (azide, bromate, chlorate, cyanide, fluoride, hypochlorite, nitrite, perchlorate, and sulfide anions)

- . Waste code: 181
- . Waste name: Other inorganic solid waste

- . Waste code: 214
- . Waste name: Unspecified solvent mixture

- . Waste code: 311
- . Waste name: Pharmaceutical waste

- . Waste code: 352
- . Waste name: Other organic solids

- . Waste code: D001
- . Waste name: IGNITABLE WASTE

- . Waste code: D002
- . Waste name: CORROSIVE WASTE

- . Waste code: D007
- . Waste name: CHROMIUM

- . Waste code: D009
- . Waste name: MERCURY

- . Waste code: D010
- . Waste name: SELENIUM

Map ID
Direction
Distance
Elevation

MAP FINDINGS

Site

Database(s)

EDR ID Number
EPA ID Number

WALGREENS #6413 (Continued)

1016954296

- . Waste code: P001
- . Waste name: 2H-1-BENZOPYRAN-2-ONE, 4-HYDROXY-3-(3-OXO-1-PHENYLBUTYL)-, & SALTS, WHEN PRESENT AT CONCENTRATIONS GREATER THAN 0.3% (OR) WARFARIN, & SALTS, WHEN PRESENT AT CONCENTRATIONS GREATER THAN 0.3%

- . Waste code: P075
- . Waste name: NICOTINE, & SALTS (OR) PYRIDINE, 3-(1-METHYL-2-PYRROLIDINYL)-(S)-, & SALTS

Historical Generators:

Date form received by agency: 03/01/2014

Site name: WALGREENS #6413

Classification: Conditionally Exempt Small Quantity Generator

- . Waste code: D001
- . Waste name: IGNITABLE WASTE

- . Waste code: D002
- . Waste name: CORROSIVE WASTE

- . Waste code: D007
- . Waste name: CHROMIUM

- . Waste code: D009
- . Waste name: MERCURY

- . Waste code: D010
- . Waste name: SELENIUM

- . Waste code: D024
- . Waste name: M-CRESOL

- . Waste code: P001
- . Waste name: 2H-1-BENZOPYRAN-2-ONE, 4-HYDROXY-3-(3-OXO-1-PHENYLBUTYL)-, & SALTS, WHEN PRESENT AT CONCENTRATIONS GREATER THAN 0.3% (OR) WARFARIN, & SALTS, WHEN PRESENT AT CONCENTRATIONS GREATER THAN 0.3%

- . Waste code: P075
- . Waste name: NICOTINE, & SALTS (OR) PYRIDINE, 3-(1-METHYL-2-PYRROLIDINYL)-(S)-, & SALTS

- . Waste code: U034
- . Waste name: ACETALDEHYDE, TRICHLORO- (OR) CHLORAL

- . Waste code: U165
- . Waste name: NAPHTHALENE

Biennial Reports:

Last Biennial Reporting Year: 2017

Annual Waste Handled:

- Waste code: D001
- Waste name: IGNITABLE HAZARDOUS WASTES ARE THOSE WASTES WHICH HAVE A FLASHPOINT OF LESS THAN 140 DEGREES FAHRENHEIT AS DETERMINED BY A PENSKEY-MARTENS CLOSED CUP FLASH POINT TESTER. ANOTHER METHOD OF DETERMINING THE FLASH POINT OF A WASTE IS TO REVIEW THE MATERIAL SAFETY DATA SHEET,

Map ID
 Direction
 Distance
 Elevation

MAP FINDINGS

Site

Database(s)

EDR ID Number
 EPA ID Number

WALGREENS #6413 (Continued)

1016954296

WHICH CAN BE OBTAINED FROM THE MANUFACTURER OR DISTRIBUTOR OF THE MATERIAL. LACQUER THINNER IS AN EXAMPLE OF A COMMONLY USED SOLVENT WHICH WOULD BE CONSIDERED AS IGNITABLE HAZARDOUS WASTE.

Amount (Lbs): 190

Waste code: D002
 Waste name: A WASTE WHICH HAS A PH OF LESS THAN 2 OR GREATER THAN 12.5 IS CONSIDERED TO BE A CORROSIVE HAZARDOUS WASTE. SODIUM HYDROXIDE, A CAUSTIC SOLUTION WITH A HIGH PH, IS OFTEN USED BY INDUSTRIES TO CLEAN OR DEGREASE PARTS. HYDROCHLORIC ACID, A SOLUTION WITH A LOW PH, IS USED BY MANY INDUSTRIES TO CLEAN METAL PARTS PRIOR TO PAINTING. WHEN THESE CAUSTIC OR ACID SOLUTIONS BECOME CONTAMINATED AND MUST BE DISPOSED, THE WASTE WOULD BE A CORROSIVE HAZARDOUS WASTE.

Amount (Lbs): 251

Waste code: D007
 Waste name: CHROMIUM
 Amount (Lbs): 3

Waste code: D009
 Waste name: MERCURY
 Amount (Lbs): 18

Waste code: D010
 Waste name: SELENIUM
 Amount (Lbs): 3

Waste code: P001
 Waste name: 2H-1-BENZOPYRAN-2-ONE, 4-HYDROXY-3-(3-OXO-1-PHENYLBUTYL)-, & SALTS, WHEN PRESENT AT CONCENTRATIONS GREATER THAN 0.3%
 Amount (Lbs): 7

Waste code: P075
 Waste name: NICOTINE, & SALTS
 Amount (Lbs): 9

Violation Status: No violations found

S143 **RPM CLEANERS**
WNW **212 E REGENT**
< 1/8 **INGLEWOOD, CA 90300**
0.072 mi.
380 ft. **Site 9 of 9 in cluster S**

EDR Hist Cleaner **1009126561**
N/A

Relative: EDR Hist Cleaner
Lower

Actual: Year: Name:
139 ft. 1960 RPM CLEANERS

Type:
 Not reported

MAP FINDINGS

Map ID Direction Distance Elevation	Site	Database(s)	EDR ID Number EPA ID Number
X144 WNW < 1/8 0.073 mi. 383 ft.	GRAY'S LAUNDERALL 146 1/2 N LA BREA AVE INGLEWOOD, CA 90300 Site 1 of 2 in cluster X	EDR Hist Cleaner	1009126565 N/A
Relative: Lower	EDR Hist Cleaner		
Actual: 135 ft.	Year: Name: 1960 GRAY'S LAUNDERALL	Type: Not reported	
Y145 NW < 1/8 0.076 mi. 401 ft.	INDIA RUG CLEANERS 253 N LA BREA AVE INGLEWOOD, CA Site 1 of 3 in cluster Y	EDR Hist Cleaner	1009210727 N/A
Relative: Lower	EDR Hist Cleaner		
Actual: 130 ft.	Year: Name: 1940 INDIA RUG CLEANERS 1940 INDIA RUG CLEANERS	Type: RUG CLEANING AND RENOVATING CARPET CLEANERS AND LAYERS	
T146 WNW < 1/8 0.081 mi. 427 ft.	DURYER'S SHELL SERVICE 201 S LA BREA INGLEWOOD, CA 90300 Site 3 of 13 in cluster T	EDR Hist Auto	1008995872 N/A
Relative: Lower	EDR Hist Auto		
Actual: 128 ft.	Year: Name: 1960 DURYER'S SHELL SERVICE	Type: Not reported	
Y147 NW < 1/8 0.082 mi. 434 ft.	BUSY BEE QUICK SERVICE 106 W FLORENCE AVE INGLEWOOD, CA 90300 Site 2 of 3 in cluster Y	EDR Hist Auto	1008996215 N/A
Relative: Lower	EDR Hist Auto		
Actual: 134 ft.	Year: Name: 1960 BUSY BEE QUICK SERVICE	Type: Not reported	
R148 West < 1/8 0.086 mi. 452 ft.	WEARING E C 304 NUTWOOD INGLEWOOD, CA Site 3 of 3 in cluster R	EDR Hist Auto	1009114965 N/A
Relative: Lower	EDR Hist Auto		
Actual: 139 ft.	Year: Name: 1935 WEARING E C	Type: AUTOMOBILE REPAIRING	

Map ID
Direction
Distance
Elevation

MAP FINDINGS

Site

Database(s)

EDR ID Number
EPA ID Number

Y149
NW
< 1/8
0.088 mi.
465 ft.

ANTHONY'S PAINT AND BODY SHOP DBA SAHAR
259 N LA BREA
INGLEWOOD, CA 90301

RCRA-SQG 1009216516
CAR000169029

Site 3 of 3 in cluster Y

Relative:
Lower

RCRA-SQG:

Actual:
128 ft.

Date form received by agency: 12/12/2005
Facility name: ANTHONY'S PAINT AND BODY SHOP DBA SAHAR
Facility address: 259 N LA BREA
INGLEWOOD, CA 90301
EPA ID: CAR000169029
Contact: HASSAN NOURI
Contact address: 259 N LA BREA
INGLEWOOD, CA 90301
Contact country: US
Contact telephone: 310-330-7900
Contact email: Not reported
EPA Region: 09
Classification: Small Small Quantity Generator
Description: Handler: generates more than 100 and less than 1000 kg of hazardous waste during any calendar month and accumulates less than 6000 kg of hazardous waste at any time; or generates 100 kg or less of hazardous waste during any calendar month, and accumulates more than 1000 kg of hazardous waste at any time

Owner/Operator Summary:

Owner/operator name: HASSAN NOURI
Owner/operator address: 259 N LA BREA
INGLEWOOD, CA 90301
Owner/operator country: US
Owner/operator telephone: Not reported
Owner/operator email: Not reported
Owner/operator fax: Not reported
Owner/operator extension: Not reported
Legal status: Private
Owner/Operator Type: Owner
Owner/Op start date: 11/09/2005
Owner/Op end date: Not reported

Owner/operator name: ANTHONY'S PAINT AND BODY SHOP SAHAR INC
Owner/operator address: Not reported
Not reported
Owner/operator country: US
Owner/operator telephone: Not reported
Owner/operator email: Not reported
Owner/operator fax: Not reported
Owner/operator extension: Not reported
Legal status: Private
Owner/Operator Type: Operator
Owner/Op start date: 11/09/2005
Owner/Op end date: Not reported

Handler Activities Summary:

U.S. importer of hazardous waste: No
Mixed waste (haz. and radioactive): No
Recycler of hazardous waste: No
Transporter of hazardous waste: No

Map ID
Direction
Distance
Elevation

MAP FINDINGS

Site

Database(s)

EDR ID Number
EPA ID Number

ANTHONY'S PAINT AND BODY SHOP DBA SAHAR (Continued)

1009216516

Treater, storer or disposer of HW: No
Underground injection activity: No
On-site burner exemption: No
Furnace exemption: No
Used oil fuel burner: No
Used oil processor: No
Used oil refiner: No
Used oil fuel marketer to burner: No
Used oil Specification marketer: No
Used oil transfer facility: No
Used oil transporter: No

. Waste code: D001
. Waste name: IGNITABLE WASTE

. Waste code: D035
. Waste name: METHYL ETHYL KETONE

. Waste code: F002
. Waste name: THE FOLLOWING SPENT HALOGENATED SOLVENTS: TETRACHLOROETHYLENE, METHYLENE CHLORIDE, TRICHLOROETHYLENE, 1,1,1-TRICHLOROETHANE, CHLOROBENZENE, 1,1,2-TRICHLORO-1,2,2-TRIFLUOROETHANE, ORTHO-DICHLOROBENZENE, TRICHLOROFLUOROMETHANE, AND 1,1,2, TRICHLOROETHANE; ALL SPENT SOLVENT MIXTURES/BLENDS CONTAINING, BEFORE USE, A TOTAL OF TEN PERCENT OR MORE (BY VOLUME) OF ONE OR MORE OF THE ABOVE HALOGENATED SOLVENTS OR THOSE SOLVENTS LISTED IN F001, F004, AND F005; AND STILL BOTTOMS FROM THE RECOVERY OF THESE SPENT SOLVENTS AND SPENT SOLVENT MIXTURES.

. Waste code: F003
. Waste name: THE FOLLOWING SPENT NONHALOGENATED SOLVENTS: XYLENE, ACETONE, ETHYL ACETATE, ETHYL BENZENE, ETHYL ETHER, METHYL ISOBUTYL KETONE, N-BUTYL ALCOHOL, CYCLOHEXANONE, AND METHANOL; ALL SPENT SOLVENT MIXTURES/BLENDS CONTAINING, BEFORE USE, ONLY THE ABOVE SPENT NONHALOGENATED SOLVENTS; AND ALL SPENT SOLVENT MIXTURES/BLENDS CONTAINING, BEFORE USE, ONE OR MORE OF THE ABOVE NONHALOGENATED SOLVENTS, AND A TOTAL OF TEN PERCENT OR MORE (BY VOLUME) OF ONE OR MORE OF THOSE SOLVENTS LISTED IN F001, F002, F004, AND F005; AND STILL BOTTOMS FROM THE RECOVERY OF THESE SPENT SOLVENTS AND SPENT SOLVENT MIXTURES.

. Waste code: F005
. Waste name: THE FOLLOWING SPENT NONHALOGENATED SOLVENTS: TOLUENE, METHYL ETHYL KETONE, CARBON DISULFIDE, ISOBUTANOL, PYRIDINE, BENZENE, 2-ETHOXYETHANOL, AND 2-NITROPROPANE; ALL SPENT SOLVENT MIXTURES/BLENDS CONTAINING, BEFORE USE, A TOTAL OF TEN PERCENT OR MORE (BY VOLUME) OF ONE OR MORE OF THE ABOVE NONHALOGENATED SOLVENTS OR THOSE SOLVENTS LISTED IN F001, F002, OR F004; AND STILL BOTTOMS FROM THE RECOVERY OF THESE SPENT SOLVENTS AND SPENT SOLVENT MIXTURES.

Violation Status: No violations found

Map ID
Direction
Distance
Elevation

MAP FINDINGS

Site

Database(s)

EDR ID Number
EPA ID Number

SOUTHERN CALIFORNIA WASTE OIL CO (Continued)

1000409155

Owner/operator telephone: 415-555-1212
Owner/operator email: Not reported
Owner/operator fax: Not reported
Owner/operator extension: Not reported
Legal status: Private
Owner/Operator Type: Owner
Owner/Op start date: Not reported
Owner/Op end date: Not reported

Handler Activities Summary:

U.S. importer of hazardous waste: No
Mixed waste (haz. and radioactive): No
Recycler of hazardous waste: No
Transporter of hazardous waste: Yes
Treater, storer or disposer of HW: No
Underground injection activity: No
On-site burner exemption: No
Furnace exemption: No
Used oil fuel burner: No
Used oil processor: No
Used oil refiner: No
Used oil fuel marketer to burner: No
Used oil Specification marketer: No
Used oil transfer facility: No
Used oil transporter: No

Violation Status: No violations found

FINDS:

Registry ID: 110002956267

Environmental Interest/Information System

RCRAInfo is a national information system that supports the Resource Conservation and Recovery Act (RCRA) program through the tracking of events and activities related to facilities that generate, transport, and treat, store, or dispose of hazardous waste. RCRAInfo allows RCRA program staff to track the notification, permit, compliance, and corrective action activities required under RCRA.

[Click this hyperlink](#) while viewing on your computer to access additional FINDS: detail in the EDR Site Report.

ECHO:

Envid: 1000409155
Registry ID: 110002956267
DFR URL: <http://echo.epa.gov/detailed-facility-report?fid=110002956267>

MAP FINDINGS

Map ID
Direction
Distance
Elevation

Site

Database(s)

EDR ID Number
EPA ID Number

V152
NW
< 1/8
0.092 mi.
488 ft.

KLEIN C W
250 N LA BREA AV
INGLEWOOD, CA

Site 3 of 4 in cluster V

EDR Hist Auto **1009116224**
N/A

Relative:
Lower

EDR Hist Auto

Actual:
129 ft.

Year: Name:
1940 KLEIN C W

Type:
AUTOMOBILE LAUNDRIES

Z153
West
< 1/8
0.093 mi.
489 ft.

PRO LAB
300 S MARKET ST
INGLEWOOD, CA 90301

Site 1 of 9 in cluster Z

RCRA-SQG **1000121878**
CAD982506230

Relative:
Lower

RCRA-SQG:

Actual:
141 ft.

Date form received by agency: 06/23/1989
Facility name: PRO LAB
Facility address: 300 S MARKET ST
 INGLEWOOD, CA 90301
EPA ID: CAD982506230
Mailing address: S MARKET ST
 INGLEWOOD, CA 90301
Contact: ENVIRONMENTAL MANAGER
Contact address: 300 S MARKET ST
 INGLEWOOD, CA 90301
Contact country: US
Contact telephone: 213-674-8920
Contact email: Not reported
EPA Region: 09
Classification: Small Small Quantity Generator
Description: Handler: generates more than 100 and less than 1000 kg of hazardous waste during any calendar month and accumulates less than 6000 kg of hazardous waste at any time; or generates 100 kg or less of hazardous waste during any calendar month, and accumulates more than 1000 kg of hazardous waste at any time

Owner/Operator Summary:

Owner/operator name: CHOI RICHARD
Owner/operator address: NOT REQUIRED
 NOT REQUIRED, ME 99999

Owner/operator country: Not reported
Owner/operator telephone: 415-555-1212
Owner/operator email: Not reported
Owner/operator fax: Not reported
Owner/operator extension: Not reported
Legal status: Private
Owner/Operator Type: Owner
Owner/Op start date: Not reported
Owner/Op end date: Not reported

Owner/operator name: NOT REQUIRED
Owner/operator address: NOT REQUIRED
 NOT REQUIRED, ME 99999

Owner/operator country: Not reported
Owner/operator telephone: 415-555-1212
Owner/operator email: Not reported

Map ID
 Direction
 Distance
 Elevation

MAP FINDINGS

Site

Database(s)

EDR ID Number
 EPA ID Number

PRO LAB (Continued)

1000121878

Owner/operator fax: Not reported
 Owner/operator extension: Not reported
 Legal status: Private
 Owner/Operator Type: Operator
 Owner/Op start date: Not reported
 Owner/Op end date: Not reported

Handler Activities Summary:

U.S. importer of hazardous waste: No
 Mixed waste (haz. and radioactive): No
 Recycler of hazardous waste: No
 Transporter of hazardous waste: No
 Treater, storer or disposer of HW: No
 Underground injection activity: No
 On-site burner exemption: No
 Furnace exemption: No
 Used oil fuel burner: No
 Used oil processor: No
 User oil refiner: No
 Used oil fuel marketer to burner: No
 Used oil Specification marketer: No
 Used oil transfer facility: No
 Used oil transporter: No

Violation Status: No violations found

Z154
West
 < 1/8
 0.093 mi.
 489 ft.

FOTJCH JAMLB RP
300 S MARKET ST
INGLEWOOD, CA
 Site 2 of 9 in cluster Z

EDR Hist Auto **1009118368**
 N/A

Relative:
Lower

EDR Hist Auto

Actual:
 141 ft.

Year: Name: Type:
 1927 FOTJCH JAMLB RP AUTOMOBILE GARAGES

Z155
West
 < 1/8
 0.093 mi.
 489 ft.

PROLAB 1 HOUR PHOTO & STUDIO
300 S MARKET ST
INGLEWOOD, CA 90301
 Site 3 of 9 in cluster Z

RCRA-SQG **1000275740**
FINDS **CAD982472490**
ECHO

Relative:
Lower

RCRA-SQG:
 Date form received by agency: 05/27/1988
 Facility name: PROLAB 1 HOUR PHOTO & STUDIO
 Facility address: 300 S MARKET ST
 INGLEWOOD, CA 90301
 EPA ID: CAD982472490
 Contact: ENVIRONMENTAL MANAGER
 Contact address: 300 S MARKET ST
 INGLEWOOD, CA 90301
 Contact country: US
 Contact telephone: 213-674-8920
 Contact email: Not reported
 EPA Region: 09
 Classification: Small Small Quantity Generator

Map ID
Direction
Distance
Elevation

MAP FINDINGS

Site

Database(s)

EDR ID Number
EPA ID Number

PROLAB 1 HOUR PHOTO & STUDIO (Continued)

1000275740

Description: Handler: generates more than 100 and less than 1000 kg of hazardous waste during any calendar month and accumulates less than 6000 kg of hazardous waste at any time; or generates 100 kg or less of hazardous waste during any calendar month, and accumulates more than 1000 kg of hazardous waste at any time

Owner/Operator Summary:

Owner/operator name: TAE CHOE
Owner/operator address: NOT REQUIRED
NOT REQUIRED, ME 99999
Owner/operator country: Not reported
Owner/operator telephone: 415-555-1212
Owner/operator email: Not reported
Owner/operator fax: Not reported
Owner/operator extension: Not reported
Legal status: Private
Owner/Operator Type: Owner
Owner/Op start date: Not reported
Owner/Op end date: Not reported

Owner/operator name: NOT REQUIRED
Owner/operator address: NOT REQUIRED
NOT REQUIRED, ME 99999
Owner/operator country: Not reported
Owner/operator telephone: 415-555-1212
Owner/operator email: Not reported
Owner/operator fax: Not reported
Owner/operator extension: Not reported
Legal status: Private
Owner/Operator Type: Operator
Owner/Op start date: Not reported
Owner/Op end date: Not reported

Handler Activities Summary:

U.S. importer of hazardous waste: No
Mixed waste (haz. and radioactive): No
Recycler of hazardous waste: No
Transporter of hazardous waste: No
Treater, storer or disposer of HW: No
Underground injection activity: No
On-site burner exemption: No
Furnace exemption: No
Used oil fuel burner: No
Used oil processor: No
User oil refiner: No
Used oil fuel marketer to burner: No
Used oil Specification marketer: No
Used oil transfer facility: No
Used oil transporter: No

Violation Status: No violations found

FINDS:

Registry ID: 110002820788

Environmental Interest/Information System

Map ID
 Direction
 Distance
 Elevation

MAP FINDINGS

Site

Database(s)

EDR ID Number
 EPA ID Number

PROLAB 1 HOUR PHOTO & STUDIO (Continued)

1000275740

RCRAInfo is a national information system that supports the Resource Conservation and Recovery Act (RCRA) program through the tracking of events and activities related to facilities that generate, transport, and treat, store, or dispose of hazardous waste. RCRAInfo allows RCRA program staff to track the notification, permit, compliance, and corrective action activities required under RCRA.

[Click this hyperlink](#) while viewing on your computer to access additional FINDS: detail in the EDR Site Report.

ECHO:

Envid: 1000275740
 Registry ID: 110002820788
 DFR URL: <http://echo.epa.gov/detailed-facility-report?fid=110002820788>

Z156 West < 1/8 0.093 mi. 489 ft.	MODE CLEANERS & DYERS 300 S MARKET INGLEWOOD, CA Site 4 of 9 in cluster Z EDR Hist Cleaner Year: Name: Type: 1940 MODE CLEANERS & DYERS CLOTHES PRESSERS AND CLEANERS	EDR Hist Cleaner 1009212798 N/A
---	---	--

T157 WNW < 1/8 0.095 mi. 499 ft.	CONCORD CLEANERS 113 E MANCHESTER BLVD INGLEWOOD, CA 90300 Site 4 of 13 in cluster T EDR Hist Cleaner Year: Name: Type: 1998 CONCORD CLEANERS Not reported 2004 FAMILY CLEANERS Drycleaning Plants, Except Rugs, NEC 2005 FAMILY CLEANERS Drycleaning Plants, Except Rugs, NEC 2006 FAMILY CLEANERS Drycleaning Plants, Except Rugs, NEC 2007 FAMILY CLEANERS Drycleaning Plants, Except Rugs, NEC 2008 FAMILY CLEANERS Drycleaning Plants, Except Rugs, NEC 2009 777 CLEANERS Drycleaning Plants, Except Rugs 2009 FAMILY CLEANERS Drycleaning Plants, Except Rugs, NEC 2010 777 CLEANERS Drycleaning Plants, Except Rugs 2010 FAMILY CLEANERS Drycleaning Plants, Except Rugs, NEC 2011 FAMILY CLEANERS Drycleaning Plants, Except Rugs, NEC 2011 777 CLEANERS Drycleaning Plants, Except Rugs 2012 777 CLEANERS Drycleaning Plants, Except Rugs 2012 FAMILY CLEANERS Drycleaning Plants, Except Rugs, NEC 2013 777 CLEANERS Drycleaning Plants, Except Rugs 2013 FAMILY CLEANERS Drycleaning Plants, Except Rugs, NEC 2014 FAMILY CLEANERS Drycleaning Plants, Except Rugs, NEC 2014 777 CLEANERS Drycleaning Plants, Except Rugs	EDR Hist Cleaner 1009126679 N/A
--	---	--

Map ID
Direction
Distance
Elevation

MAP FINDINGS

Site

Database(s)

EDR ID Number
EPA ID Number

T158
WNW
< 1/8
0.095 mi.
499 ft.

FAMILY CLEANERS
113 E MANCHESTER
INGLEWOOD, CA 90301

Site 5 of 13 in cluster T

FINDS
ECHO
DRYCLEANERS

1008152908
N/A

Relative:
Lower

FINDS:

Actual:
127 ft.

Registry ID: 110018968054

Environmental Interest/Information System

California Hazardous Waste Tracking System - Datamart (HWTS-DATAMART) provides California with information on hazardous waste shipments for generators, transporters, and treatment, storage, and disposal facilities.

RCRAInfo is a national information system that supports the Resource Conservation and Recovery Act (RCRA) program through the tracking of events and activities related to facilities that generate, transport, and treat, store, or dispose of hazardous waste. RCRAInfo allows RCRA program staff to track the notification, permit, compliance, and corrective action activities required under RCRA.

[Click this hyperlink](#) while viewing on your computer to access additional FINDS: detail in the EDR Site Report.

ECHO:

Envid: 1008152908
Registry ID: 110018968054
DFR URL: <http://echo.epa.gov/detailed-facility-report?fid=110018968054>

DRYCLEANERS:

EPA Id: CA0000724922
NAICS Code: 81232
NAICS Description: Drycleaning and Laundry Services (except Coin-Operated)
SIC Code: 7211
SIC Description: Power Laundries, Family and Commercial
Create Date: 12/08/1995
Facility Active: No
Inactive Date: 07/12/2005
Facility Addr2: Not reported
Owner Name: CHON WOO KIM
Owner Address: 113 E MANCHESTER BLVD
Owner Address 2: Not reported
Owner Telephone: 3106748850
Contact Name: CHON WOO KIM
Contact Address: 113 E MANCHESTER
Contact Address 2: Not reported
Contact Telephone: 3106748850
Mailing Name: Not reported
Mailing Address 1: 113 E MANCHESTER
Mailing Address 2: Not reported
Mailing City: INGLEWOOD
Mailing State: CA
Mailing Zip: 903010000
Owner Fax: Not reported
Region Code: 3

MAP FINDINGS

Map ID Direction Distance Elevation		Database(s)	EDR ID Number EPA ID Number
--	--	-------------	--------------------------------

T159 WNW < 1/8 0.095 mi. 499 ft.	CONCORD CLEANERS 113 E MANCHESTER INGLEWOOD, CA 90301 Site 6 of 13 in cluster T	RCRA-SQG	1000905464 CA0000724922
--	--	-----------------	--

Relative: RCRA-SQG:
Lower Date form received by agency: 01/20/1995

Actual:
127 ft. Facility name: CONCORD CLEANERS
 Facility address: 113 E MANCHESTER
 INGLEWOOD, CA 90301

 EPA ID: CA0000724922
 Mailing address: E MANCHESTER
 INGLEWOOD, CA 90301

 Contact: FARIBORZ MOURIAN
 Contact address: 113 E MANCHESTER
 INGLEWOOD, CA 90301

 Contact country: US
 Contact telephone: 310-674-4037
 Contact email: Not reported
 EPA Region: 09
 Classification: Small Small Quantity Generator
 Description: Handler: generates more than 100 and less than 1000 kg of hazardous waste during any calendar month and accumulates less than 6000 kg of hazardous waste at any time; or generates 100 kg or less of hazardous waste during any calendar month, and accumulates more than 1000 kg of hazardous waste at any time

Owner/Operator Summary:
 Owner/operator name: FARIBORS NOURIAN
 Owner/operator address: 113 E MANCHESTER
 INGLEWOOD, CA 90301

 Owner/operator country: Not reported
 Owner/operator telephone: 310-674-4037
 Owner/operator email: Not reported
 Owner/operator fax: Not reported
 Owner/operator extension: Not reported
 Legal status: Private
 Owner/Operator Type: Owner
 Owner/Op start date: Not reported
 Owner/Op end date: Not reported

Handler Activities Summary:

U.S. importer of hazardous waste:	No
Mixed waste (haz. and radioactive):	No
Recycler of hazardous waste:	No
Transporter of hazardous waste:	No
Treater, storer or disposer of HW:	No
Underground injection activity:	No
On-site burner exemption:	No
Furnace exemption:	No
Used oil fuel burner:	No
Used oil processor:	No
User oil refiner:	No
Used oil fuel marketer to burner:	No
Used oil Specification marketer:	No
Used oil transfer facility:	No
Used oil transporter:	No

Map ID
Direction
Distance
Elevation

MAP FINDINGS

Site

Database(s)

EDR ID Number
EPA ID Number

CONCORD CLEANERS (Continued)

1000905464

Violation Status: No violations found

T160
WNW
< 1/8
0.095 mi.
499 ft.

CONCORD CLEANERS, FARIBORZ DAN NOURIAN
113 E MANCHESTER
INGLEWOOD, CA 90720

DRYCLEANERS S121693457
N/A

Site 7 of 13 in cluster T

Relative:
Lower
Actual:
127 ft.

DRYCLEAN SOUTH COAST:

Facility ID: 101868
Application Number: 293772
Permit Number: D83772
Status: S
Representative Name: FARIBORZ DAN NOURI
Representative Telephone: 310 4786708
Permit Status: INACTIVE
BCAT Number: 000601
BCAT Description: DRY CLEANING, DRY-TO-DRY NON-VENT, PERC
UTM East: 374.8039856
UTM North: 3758.5600586

T161
WNW
< 1/8
0.095 mi.
499 ft.

FAMILY CLEANERS, CHON W KIM DBA
113 E MANCHESTER
INGLEWOOD, CA 90301

DRYCLEANERS S121694914
N/A

Site 8 of 13 in cluster T

Relative:
Lower
Actual:
127 ft.

DRYCLEAN SOUTH COAST:

Facility ID: 130109
Application Number: 392500
Permit Number: F46534
Status: A
Representative Name: CHON KIM
Representative Telephone: 310 6748850
Permit Status: INACTIVE
BCAT Number: 000601
BCAT Description: DRY CLEANING, DRY-TO-DRY NON-VENT, PERC
UTM East: 374.8039856
UTM North: 3758.5600586

V162
NW
< 1/8
0.097 mi.
511 ft.

GARDNER W H
270 N LA BREA AV
INGLEWOOD, CA

EDR Hist Auto 1009116194
N/A

Site 4 of 4 in cluster V

Relative:
Lower

EDR Hist Auto

Actual:
130 ft.

Year: Name:
1940 GARDNER W H

Type:
GASOLINE AND OIL SERVICE STATIONS

Map ID
 Direction
 Distance
 Elevation

MAP FINDINGS

Site

Database(s)

EDR ID Number
 EPA ID Number

AA163 **EVER SOFT DRY CLEANERS**
West **218 E NUTWOOD ST**
< 1/8 **INGLEWOOD, CA 90301**
0.098 mi.
516 ft. **Site 1 of 12 in cluster AA**

EDR Hist Cleaner **1018639933**
N/A

Relative: EDR Hist Cleaner
Lower

Actual: 132 ft.	Year:	Name:	Type:
	2007	EVER SOFT DRY CLEANERS	Laundry And Drycleaner Agents
	2008	EVER SOFT DRY CLEANERS	Laundry And Drycleaner Agents
	2008	EVERSOFT	Drycleaning Plants, Except Rugs, NEC
	2009	EVER SOFT DRY CLEANERS	Laundry And Drycleaner Agents
	2009	EVERSOFT	Drycleaning Plants, Except Rugs, NEC
	2010	EVERSOFT	Drycleaning Plants, Except Rugs, NEC
	2010	EVER SOFT DRY CLEANERS	Laundry And Drycleaner Agents
	2011	EVERSOFT	Drycleaning Plants, Except Rugs, NEC
	2011	EVER SOFT DRY CLEANERS	Laundry And Drycleaner Agents
	2012	EVERSOFT	Drycleaning Plants, Except Rugs, NEC
	2012	EVER SOFT DRY CLEANERS	Laundry And Drycleaner Agents
	2013	EVERSOFT	Drycleaning Plants, Except Rugs, NEC
	2013	EVER SOFT DRY CLEANERS	Laundry And Drycleaner Agents
	2014	EVERSOFT	Drycleaning Plants, Except Rugs, NEC
	2014	EVER SOFT DRY CLEANERS	Laundry And Drycleaner Agents

AA164 **EVERSOFT DRY CLEANERS**
West **218 E NUTWOOD ST**
< 1/8 **INGLEWOOD, CA 90301**
0.098 mi.
516 ft. **Site 2 of 12 in cluster AA**

DRYCLEANERS **S108540814**
N/A

Relative: DRYCLEANERS:
Lower

Actual: EPA Id: CAL000304342
132 ft. NAICS Code: 333312
 NAICS Description: Commercial Laundry, Drycleaning, and Pressing Machine Manufacturing
 SIC Code: 3582
 SIC Description: Commercial Laundry, Drycleaning and Pressing Machines
 Create Date: 03/13/2006
 Facility Active: No
 Inactive Date: 06/30/2016
 Facility Addr2: Not reported
 Owner Name: SONIA M VAQUIZ
 Owner Address: 218 E NUTWOOD AVE
 Owner Address 2: Not reported
 Owner Telephone: 3104123813
 Contact Name: SONIA VAQUIZ/R ESCOBAR/OWNER
 Contact Address: 218 E NUTWOOD AVE
 Contact Address 2: Not reported
 Contact Telephone: 3104123810
 Mailing Name: Not reported
 Mailing Address 1: 218 E NUTWOOD ST
 Mailing Address 2: Not reported
 Mailing City: INGLEWOOD
 Mailing State: CA
 Mailing Zip: 903012312
 Owner Fax: 0000000000
 Region Code: 3

Map ID
Direction
Distance
Elevation

MAP FINDINGS

Site

Database(s)

EDR ID Number
EPA ID Number

AA165
West
< 1/8
0.098 mi.
516 ft.

EVERSOFT DRY CLEANERS
218 E NUTWOOD AVE
INGLEWOOD, CA 90301

DRYCLEANERS

S121696445
N/A

Site 3 of 12 in cluster AA

Relative:
Lower

DRYCLEAN SOUTH COAST:

Actual:
132 ft.

Facility ID: 161589
Application Number: 503411
Permit Number: G7310
Status: A
Representative Name: SONIA VAQUIZ
Representative Telephone: 310 4123813
Permit Status: ACTIVE
BCAT Number: 000233
BCAT Description: DRY CLEANING EQUIP PETROLEUM SOLVENT
UTM East: 374.97000122
UTM North: 3758.4099121

AB166
WNW
< 1/8
0.100 mi.
530 ft.

SPARLING BUICK
217 N LA BREA AVE
INGLEWOOD, CA 90302

SWEEPS UST
HAZNET
LOS ANGELES CO. HMS

S102055858
N/A

Site 1 of 3 in cluster AB

Relative:
Lower

SWEEPS UST:

Actual:
132 ft.

Status: Active
Comp Number: 13221
Number: 9
Board Of Equalization: Not reported
Referral Date: 06-30-89
Action Date: Not reported
Created Date: 06-30-89
Owner Tank Id: Not reported
SWRCB Tank Id: Not reported
Tank Status: Not reported
Capacity: Not reported
Active Date: Not reported
Tank Use: Not reported
STG: Not reported
Content: Not reported
Number Of Tanks: Not reported

HAZNET:

envid: S102055858
Year: 2016
GEPaid: CAC002850981
Contact: ED MILNES
Telephone: 9515384269
Mailing Name: Not reported
Mailing Address: 240 CHESTNUT AVE
Mailing City,St,Zip: LONG BEACH, CA 908022949
Gen County: Los Angeles
TSD EPA ID: NVT330010000
TSD County: 99
Waste Category: Unspecified aqueous solution
Disposal Method: Landfill Or Surface Impoundment That Will Be Closed As Landfill(To Include On-Site Treatment And/Or Stabilization)
Tons: 0.25

Map ID
Direction
Distance
Elevation

MAP FINDINGS

Site

Database(s)

EDR ID Number
EPA ID Number

SPARLING BUICK (Continued)

S102055858

Cat Decode: Unspecified aqueous solution
Method Decode: Landfill Or Surface Impoundment That Will Be Closed As Landfill(To Include On-Site Treatment And/Or Stabilization)
Facility County: Los Angeles

envid: S102055858
Year: 2016
GEPAID: CAC002850981
Contact: ED MILNES
Telephone: 9515384269
Mailing Name: Not reported
Mailing Address: 240 CHESTNUT AVE
Mailing City,St,Zip: LONG BEACH, CA 908022949
Gen County: Los Angeles
TSD EPA ID: NVT330010000
TSD County: 99
Waste Category: Aqueous solution with total organic residues less than 10 percent
Disposal Method: Other Recovery Of Reclamation For Reuse Including Acid Regeneration, Organics Recovery Ect
Tons: 0.42
Cat Decode: Aqueous solution with total organic residues less than 10 percent
Method Decode: Other Recovery Of Reclamation For Reuse Including Acid Regeneration, Organics Recovery Ect
Facility County: Los Angeles

LOS ANGELES CO. HMS:

Region: LA
Permit Category: Not reported
Facility Id: 012967-013221
Facility Type: Not reported
Facility Status: Removed
Area: 2E
Permit Number: Not reported
Permit Status: Not reported

AB167
WNW
< 1/8
0.100 mi.
530 ft.

SPARLING G F
217 N LA BREA AV
INGLEWOOD, CA
Site 2 of 3 in cluster AB

EDR Hist Auto 1009114639
N/A

Relative:
Lower

EDR Hist Auto

Actual:
132 ft.

Year: Name:
1940 SPARLING G F
1940 SPARLING G F
1987 SPARLING BUICK*

Type:
AUTOMOBILE REPAIRING
AUTOMOBILE GARAGES
New And Used Car Dealers

Map ID
Direction
Distance
Elevation

MAP FINDINGS

Site

Database(s)

EDR ID Number
EPA ID Number

168
South
< 1/8
0.101 mi.
532 ft.

AMERICAN AUTOMOTIVE CENTERS
4055 W CENTURY BLVD
INGLEWOOD, CA 90304

EDR Hist Auto 1020191905
N/A

Relative: EDR Hist Auto
Lower

Actual:
90 ft.

Year:	Name:	Type:
1988	HLM PROJECT INC	General Automotive Repair Shops
1989	AMERICAN AUTOMOTIVE	General Automotive Repair Shops
1991	CENTURY DISCOOUNT TIRE CENTER	General Automotive Repair Shops
1991	AMERICAN AUTOMOTIVE	General Automotive Repair Shops
1992	AMERICAN AUTOMOTIVE CENTERS	General Automotive Repair Shops
1992	CENTURY DISCOOUNT TIRE CENTER	General Automotive Repair Shops
1993	CENTURY DISCOOUNT TIRE CENTER	General Automotive Repair Shops
1993	AMERICAN AUTOMOTIVE CENTERS	General Automotive Repair Shops
1994	AMERICAN AUTOMOTIVE CENTERS	General Automotive Repair Shops
1994	CENTURY DISCOOUNT TIRE CENTER	General Automotive Repair Shops
1995	AMERICAN AUTOMOTIVE CENTERS	General Automotive Repair Shops
1995	CENTURY DISCOOUNT TIRE CENTER	General Automotive Repair Shops
1996	K&F AUTO REPAIR	General Automotive Repair Shops
1996	CENTURY DISCOUNT TIRE CENTER	General Automotive Repair Shops
1996	B&M AUTOMOTIVE	General Automotive Repair Shops
1996	UNIVERSAL AUTO SERVICE	General Automotive Repair Shops
1996	AMERICAN AUTOMOTIVE CENTERS	General Automotive Repair Shops
1997	B&M AUTOMOTIVE	General Automotive Repair Shops
1997	CENTURY DISCOUNT TIRE CENTER	General Automotive Repair Shops
1997	AMERICAN AUTOMOTIVE CENTERS	General Automotive Repair Shops
1997	UNIVERSAL AUTO SERVICE	General Automotive Repair Shops
1998	PERFORMANCE TRANSMISSION	Automotive Transmission Repair Shops
1998	UNIVERSAL AUTO SERVICE	General Automotive Repair Shops
1998	CENTURY DISCOUNT TIRE CENTER	General Automotive Repair Shops
1998	AMERICAN AUTOMOTIVE CENTERS	General Automotive Repair Shops
1998	B&M AUTOMOTIVE	General Automotive Repair Shops
1999	B&M AUTOMOTIVE	General Automotive Repair Shops
1999	PERFORMANCE TRANSMISSION	Automotive Transmission Repair Shops
1999	UNIVERSAL AUTO SERVICE	General Automotive Repair Shops
1999	AMERICAN AUTOMOTIVE CENTERS	General Automotive Repair Shops
2000	AMERICAN AUTOMOTIVE CENTERS	General Automotive Repair Shops
2000	B&M AUTOMOTIVE	General Automotive Repair Shops
2000	UNIVERSAL AUTO SERVICE	General Automotive Repair Shops
2000	PERFORMANCE TRANSMISSION	Automotive Transmission Repair Shops
2001	UNIVERSAL AUTO SERVICE	General Automotive Repair Shops
2001	AMERICAN AUTOMOTIVE CENTERS	General Automotive Repair Shops
2001	B&M AUTOMOTIVE	General Automotive Repair Shops
2002	UNIVERSAL AUTO SERVICE	General Automotive Repair Shops
2002	AMERICAN AUTOMOTIVE CENTERS	General Automotive Repair Shops
2002	B&M AUTOMOTIVE	General Automotive Repair Shops
2003	AMERICAN AUTOMOTIVE CENTERS	General Automotive Repair Shops
2003	B & M AUTOMOTIVE	General Automotive Repair Shops
2003	UNIVERSAL AUTO SERVICE	General Automotive Repair Shops
2004	B & M AUTOMOTIVE	General Automotive Repair Shops
2004	UNIVERSAL AUTO SERVICE	General Automotive Repair Shops
2004	AMERICAN AUTOMOTIVE CENTERS	General Automotive Repair Shops
2005	UNIVERSAL AUTO SERVICE	General Automotive Repair Shops
2006	UNIVERSAL AUTO SERVICE	General Automotive Repair Shops
2006	DR CARFIX INC	General Automotive Repair Shops
2007	UNIVERSAL AUTO SERVICE	General Automotive Repair Shops

Map ID
Direction
Distance
Elevation

MAP FINDINGS

Site

Database(s)

EDR ID Number
EPA ID Number

AMERICAN AUTOMOTIVE CENTERS (Continued)

1020191905

2007	DR CARFIX INC	General Automotive Repair Shops
2008	DR CARFIX INC	General Automotive Repair Shops
2008	UNIVERSAL AUTO SERVICE	General Automotive Repair Shops
2009	UNIVERSAL AUTO SERVICE	General Automotive Repair Shops
2009	DR CARFIX INC	General Automotive Repair Shops
2010	UNIVERSAL AUTO SERVICE	General Automotive Repair Shops
2010	DR CARFIX INC	General Automotive Repair Shops
2011	DR CARFIX INC	General Automotive Repair Shops
2012	DR CARFIX INC	General Automotive Repair Shops
2013	RICARDO S AUTO	General Automotive Repair Shops
2013	DR CARFIX INC	General Automotive Repair Shops
2014	DR CARFIX INC	General Automotive Repair Shops

T169
WNW
< 1/8
0.103 mi.
546 ft.

WOWSJ MART
145 E MANCHESTER BLVD
INGLEWOOD, CA 90301

RCRA NonGen / NLR
FINDS
ECHO

1004678555
CAR000110494

Site 9 of 13 in cluster T

Relative:
Lower
Actual:
126 ft.

RCRA NonGen / NLR:
Date form received by agency: 12/03/2001
Facility name: TEXACO SERVICE STATION
Facility address: 145 E MANCHESTER BLVD
SAP 123916
INGLEWOOD, CA 90301-1715
EPA ID: CAR000110494
Mailing address: 12700 NORTHBOROUGH DR
MFT240 G
HOUSTON, TX 77067-2508
Contact: NORA CORTEZ
Contact address: 12700 NORTHBOROUGH DR MFT240 G
HOUSTON, TX 77067-2508
Contact country: US
Contact telephone: 281-874-2224
Contact email: NCCORTEZ@SHELLOPUS.COM
EPA Region: 09
Classification: Non-Generator
Description: Handler: Non-Generators do not presently generate hazardous waste

Owner/Operator Summary:
Owner/operator name: EQUILON ENTERPRISES L L C
Owner/operator address: P O BOX 2648
HOUSTON, TX 77252
Owner/operator country: Not reported
Owner/operator telephone: 713-241-5036
Owner/operator email: Not reported
Owner/operator fax: Not reported
Owner/operator extension: Not reported
Legal status: Private
Owner/Operator Type: Owner
Owner/Op start date: Not reported
Owner/Op end date: Not reported

Handler Activities Summary:
U.S. importer of hazardous waste: No
Mixed waste (haz. and radioactive): No
Recycler of hazardous waste: No

Map ID
Direction
Distance
Elevation

MAP FINDINGS

Site

Database(s)

EDR ID Number
EPA ID Number

WOWSJ MART (Continued)

1004678555

Transporter of hazardous waste: No
Treater, storer or disposer of HW: No
Underground injection activity: No
On-site burner exemption: No
Furnace exemption: No
Used oil fuel burner: No
Used oil processor: No
User oil refiner: No
Used oil fuel marketer to burner: No
Used oil Specification marketer: No
Used oil transfer facility: No
Used oil transporter: No

. Waste code: D001
. Waste name: IGNITABLE WASTE

. Waste code: D018
. Waste name: BENZENE

Violation Status: No violations found

FINDS:

Registry ID: 110055738386

Environmental Interest/Information System
STATE MASTER

Registry ID: 110012212890

Environmental Interest/Information System

RCRAInfo is a national information system that supports the Resource Conservation and Recovery Act (RCRA) program through the tracking of events and activities related to facilities that generate, transport, and treat, store, or dispose of hazardous waste. RCRAInfo allows RCRA program staff to track the notification, permit, compliance, and corrective action activities required under RCRA.

[Click this hyperlink](#) while viewing on your computer to access additional FINDS: detail in the EDR Site Report.

ECHO:

Envid: 1004678555
Registry ID: 110012212890
DFR URL: <http://echo.epa.gov/detailed-facility-report?fid=110012212890>

**T170
WNW
< 1/8
0.103 mi.
546 ft.**

**UNION OIL SERVICE STATION LEAS
145 E MANCHESTER BLVD
INGLEWOOD, CA 90301
Site 10 of 13 in cluster T**

**HIST UST 1000166686
N/A**

**Relative:
Lower
Actual:
126 ft.**

HIST UST:
File Number: 0002827D
URL: <http://geotracker.waterboards.ca.gov/ustpdfs/pdf/0002827D.pdf>
Region: STATE
Facility ID: 00000055760

Map ID
Direction
Distance
Elevation

MAP FINDINGS

Site

Database(s)

EDR ID Number
EPA ID Number

UNION OIL SERVICE STATION LEAS (Continued)

1000166686

Facility Type: Gas Station
Other Type: Not reported
Contact Name: BONG SANG LIM
Telephone: 2136777525
Owner Name: UNION OIL COMPANY OF CALIFORNI
Owner Address: 3701 WILSHIRE BOULEVARD
Owner City,St,Zip: LOS ANGELES, CA 90010
Total Tanks: 0001

Tank Num: 001
Container Num: 1
Year Installed: Not reported
Tank Capacity: 00000607
Tank Used for: WASTE
Type of Fuel: WASTE OIL
Container Construction Thickness: Not reported
Leak Detection: None

[Click here for Geo Tracker PDF:](#)

**T171
WNW
< 1/8
0.103 mi.
546 ft.**

**SAMHANS MART VALERO
145 E MANCHESTER BLVD
INGLEWOOD, CA 90301**

**SWEEPS UST U001563823
HIST UST N/A
LOS ANGELES CO. HMS**

Site 11 of 13 in cluster T

**Relative:
Lower
Actual:
126 ft.**

SWEEPS UST:
Status: Active
Comp Number: 9888
Number: 1
Board Of Equalization: 44-001057
Referral Date: 09-07-90
Action Date: 09-07-90
Created Date: 06-30-89
Owner Tank Id: Not reported
SWRCB Tank Id: 19-000-009888-000001
Tank Status: A
Capacity: 12000
Active Date: 09-07-90
Tank Use: M.V. FUEL
STG: P
Content: REG UNLEADED
Number Of Tanks: 3

Status: Active
Comp Number: 9888
Number: 1
Board Of Equalization: 44-001057
Referral Date: 09-07-90
Action Date: 09-07-90
Created Date: 06-30-89
Owner Tank Id: Not reported
SWRCB Tank Id: 19-000-009888-000002
Tank Status: A
Capacity: 12000
Active Date: 09-07-90
Tank Use: M.V. FUEL
STG: P

Map ID
Direction
Distance
Elevation

MAP FINDINGS

Site

Database(s)

EDR ID Number
EPA ID Number

SAMHANS MART VALERO (Continued)

U001563823

Content: REG UNLEADED
Number Of Tanks: Not reported

Status: Active
Comp Number: 9888
Number: 1
Board Of Equalization: 44-001057
Referral Date: 09-07-90
Action Date: 09-07-90
Created Date: 06-30-89
Owner Tank Id: Not reported
SWRCB Tank Id: 19-000-009888-000003
Tank Status: A
Capacity: 500
Active Date: 09-07-90
Tank Use: OIL
STG: W
Content: Not reported
Number Of Tanks: Not reported

HIST UST:

File Number: 00028F0C
URL: <http://geotracker.waterboards.ca.gov/ustpdfs/pdf/00028F0C.pdf>
Region: STATE
Facility ID: 00000003866
Facility Type: Gas Station
Other Type: Not reported
Contact Name: BONG SANG LIM
Telephone: 2139776227
Owner Name: UNION OIL COMPANY OF CALIFORNI
Owner Address: 3701 WILSHIRE BOULEVARD SUITE
Owner City,St,Zip: LOS ANGELES, CA 90010
Total Tanks: 0003

Tank Num: 001
Container Num: 1923-1
Year Installed: 1967
Tank Capacity: 00009940
Tank Used for: PRODUCT
Type of Fuel: UNLEADED
Container Construction Thickness: Not reported
Leak Detection: Stock Inventor, Pressure Test, 10

Tank Num: 002
Container Num: 1923-2
Year Installed: 1967
Tank Capacity: 00009940
Tank Used for: PRODUCT
Type of Fuel: PREMIUM
Container Construction Thickness: Not reported
Leak Detection: Stock Inventor, Pressure Test, 10

Tank Num: 003
Container Num: 1923-4
Year Installed: 1967
Tank Capacity: 00000280
Tank Used for: WASTE

Map ID
Direction
Distance
Elevation

MAP FINDINGS

Site

Database(s)

EDR ID Number
EPA ID Number

SAMHANS MART VALERO (Continued)

U001563823

Type of Fuel: WASTE OIL
Container Construction Thickness: Not reported
Leak Detection: Stock Inventor, Pressure Test, 10

[Click here for Geo Tracker PDF:](#)

LOS ANGELES CO. HMS:

Region: LA
Permit Category: T
Facility Id: 010031-055627
Facility Type: 0
Facility Status: Closed
Area: 2E
Permit Number: 000684007
Permit Status: Closed

**T172
WNW
< 1/8
0.103 mi.
546 ft.**

**DICKS UNION SERVICE
145 E MANCHESTER
INGLEWOOD, CA 90301**

**EDR Hist Auto 1008995863
N/A**

Site 12 of 13 in cluster T

**Relative:
Lower**

EDR Hist Auto

**Actual:
126 ft.**

Year:	Name:	Type:
1960	O'CONNOR'S UNION OIL STATION	Not reported
1969	DICKS UNION SERVICE	Gasoline Service Stations
1970	DICKS UNION SERVICE	Gasoline Service Stations
1971	DICKS UNION SERVICE	Gasoline Service Stations
1975	YIS UNION SERVICE	Gasoline Service Stations
1976	YIS UNION SERVICE	Gasoline Service Stations
1977	YIS UNION SERVICE	Gasoline Service Stations
1978	YIS UNION SERVICE	Gasoline Service Stations
1979	YIS UNION SERVICE	Gasoline Service Stations
1980	YIS UNION SERVICE	Gasoline Service Stations
1982	YIS UNION SERVICE	Gasoline Service Stations
1983	YIS UNION SERVICE	Gasoline Service Stations
1985	YIS UNION SERVICE	Gasoline Service Stations
1986	LIMS UNION SERVICE STATION	Gasoline Service Stations
1987	LIMS UNION SERVICE STATION	Gasoline Service Stations
1988	LIMS UNION SERVICE STATION	Gasoline Service Stations
1989	LIMS UNION SERVICE STATION	Gasoline Service Stations
1990	LIMS UNION SERVICE STATION	Gasoline Service Stations
1991	LIMS UNION SERVICE STATION	Gasoline Service Stations
1992	LIMS UNION SERVICE STATION	Gasoline Service Stations
1993	LIMS UNION SERVICE STATION	Gasoline Service Stations
1994	LIMS UNION SERVICE STATION	Gasoline Service Stations
1995	LIMS UNION SERVICE STATION	Gasoline Service Stations
2001	K S J AUTO CENTER	General Automotive Repair Shops
2002	K S J AUTO CENTER	General Automotive Repair Shops
2002	KSJ AUTO CENTER	General Automotive Repair Shops
2003	K S J AUTO CENTER	General Automotive Repair Shops
2003	KSJ AUTO CENTER	General Automotive Repair Shops
2004	LJ WON AUTO SERVICE	General Automotive Repair Shops
2005	LJ WON AUTO SERVICE	General Automotive Repair Shops
2006	LJ WON AUTO SERVICE	General Automotive Repair Shops
2007	LJ WON AUTO SERVICE	General Automotive Repair Shops

Map ID
Direction
Distance
Elevation

MAP FINDINGS

Site

Database(s)

EDR ID Number
EPA ID Number

DICKS UNION SERVICE (Continued)

1008995863

2008	LJ WON AUTO SERVICE	General Automotive Repair Shops
2009	LJ WON AUTO SERVICE	General Automotive Repair Shops
2010	LJ WON AUTO SERVICE	General Automotive Repair Shops
2011	LJ WON AUTO SERVICE	General Automotive Repair Shops
2012	LJ WON AUTO SERVICE	General Automotive Repair Shops
2013	LJ WON AUTO SERVICE	General Automotive Repair Shops

T173
WNW
< 1/8
0.103 mi.
546 ft.

LIM'S TEXACO
145 E MANCHESTER BLVD
INGLEWOOD, CA 90301

LOS ANGELES CO. HMS

UST U003984027
N/A

Site 13 of 13 in cluster T

Relative:
Lower
Actual:
126 ft.

UST:
Facility ID: LACoFA0017377
Permitting Agency: Los Angeles County Fire Department
Latitude: 33.96181
Longitude: -118.35378

Facility ID: 22027
Permitting Agency: LOS ANGELES COUNTY
Latitude: 33.9631741
Longitude: -118.3523288

LOS ANGELES CO. HMS:

Region: LA
Permit Category: T
Facility Id: 010031-022027
Facility Type: 0
Facility Status: Closed
Area: 2E
Permit Number: 000111084
Permit Status: Closed

174
NW
< 1/8
0.107 mi.
565 ft.

DELKAY PLASTICS CORP
200 E BEACH AVE
INGLEWOOD, CA 90302

SEMS-ARCHIVE 1003878980
CAD981576440

Relative:
Lower
Actual:
132 ft.

SEMS Archive:
Site ID: 902456
EPA ID: CAD981576440
Cong District: 28
FIPS Code: 6037
FF: N
NPL: Not on the NPL
Non NPL Status: NFRAP-Site does not qualify for the NPL based on existing information

SEMS Archive Detail:

Region: 9
Site ID: 902456
EPA ID: CAD981576440
Site Name: DELKAY PLASTICS CORP
NPL: N
FF: N

Map ID
 Direction
 Distance
 Elevation

MAP FINDINGS

Site

Database(s)

EDR ID Number
 EPA ID Number

DELKAY PLASTICS CORP (Continued)

1003878980

OU: 0
 Action Code: VS
 Action Name: ARCH SITE
 SEQ: 1
 Start Date: Not reported
 Finish Date: 1987-04-01 00:00:00
 Qual: Not reported
 Current Action Lead: EPA Perf In-Hse

Region: 9
 Site ID: 902456
 EPA ID: CAD981576440
 Site Name: DELKAY PLASTICS CORP
 NPL: N
 FF: N
 OU: 0
 Action Code: PA
 Action Name: PA
 SEQ: 1
 Start Date: 1986-11-01 00:00:00
 Finish Date: 1987-04-01 00:00:00
 Qual: N
 Current Action Lead: St Perf

Region: 9
 Site ID: 902456
 EPA ID: CAD981576440
 Site Name: DELKAY PLASTICS CORP
 NPL: N
 FF: N
 OU: 0
 Action Code: DS
 Action Name: DISCVRY
 SEQ: 1
 Start Date: 1986-11-01 00:00:00
 Finish Date: 1986-11-01 00:00:00
 Qual: Not reported
 Current Action Lead: St Perf

Z175
West
< 1/8
0.109 mi.
575 ft.

WALKER 0 B
320 S MARKET
INGLEWOOD, CA
Site 5 of 9 in cluster Z

EDR Hist Auto 1009114964
N/A

Relative:
Lower

EDR Hist Auto

Actual:
141 ft.

Year: Name:
 1935 WALKER 0 B

Type:
 AUTOMOBILE REPAIRING

MAP FINDINGS

Map ID
Direction
Distance
Elevation

Site

Database(s)

EDR ID Number
EPA ID Number

AA176 **PACIFIC BELL IGWDCA01/A2104**
West **301 S LA BREA AVE**
< 1/8 **INGLEWOOD, CA 90301**
0.111 mi.
588 ft. **Site 4 of 12 in cluster AA**

UST **U003776714**
SWEEPS UST
LOS ANGELES CO. HMS **N/A**

Relative:
Lower
Actual:
129 ft.

UST:
Facility ID: LACoFA0015269
Permitting Agency: Los Angeles County Fire Department
Latitude: 33.96033
Longitude: -118.35338

Facility ID: 10228
Permitting Agency: LOS ANGELES COUNTY
Latitude: 33.96039
Longitude: -118.35334

SWEEPS UST:
Status: Active
Comp Number: 10228
Number: 9
Board Of Equalization: 44-008774
Referral Date: 06-30-89
Action Date: Not reported
Created Date: 06-30-89
Owner Tank Id: Not reported
SWRCB Tank Id: 19-000-010228-000001
Tank Status: A
Capacity: Not reported
Active Date: 06-30-89
Tank Use: UNKNOWN
STG: W
Content: Not reported
Number Of Tanks: 1

LOS ANGELES CO. HMS:
Region: LA
Permit Category: T
Facility Id: 010340-010228
Facility Type: 0
Facility Status: Permit
Area: 2E
Permit Number: 00001650T
Permit Status: Permit

AA177 **PACIFIC BELL**
West **301 S LA BREA**
< 1/8 **INGLEWOOD, CA 90301**
0.111 mi.
588 ft. **Site 5 of 12 in cluster AA**

RCRA-SQG **1000250301**
HIST UST **CAT080018765**
FINDS
ECHO
EMI
HAZNET

Relative:
Lower
Actual:
129 ft.

RCRA-SQG:
Date form received by agency: 09/01/1996
Facility name: PACIFIC BELL
Facility address: 301 S LA BREA
 INGLEWOOD, CA 90301
EPA ID: CAT080018765
Mailing address: 500 S MAIN S TOWER BOCC RM 260

Map ID
Direction
Distance
Elevation

MAP FINDINGS

Site

Database(s)

EDR ID Number
EPA ID Number

PACIFIC BELL (Continued)

1000250301

ORANGE, CA 92668
Contact: Not reported
Contact address: Not reported
Not reported
Contact country: US
Contact telephone: Not reported
Contact email: Not reported
EPA Region: 09
Classification: Small Small Quantity Generator
Description: Handler: generates more than 100 and less than 1000 kg of hazardous waste during any calendar month and accumulates less than 6000 kg of hazardous waste at any time; or generates 100 kg or less of hazardous waste during any calendar month, and accumulates more than 1000 kg of hazardous waste at any time

Owner/Operator Summary:

Owner/operator name: THE PACIFIC TELEPHONE AND TELEGRAPH CO
Owner/operator address: NOT REQUIRED
NOT REQUIRED, ME 99999
Owner/operator country: Not reported
Owner/operator telephone: 415-555-1212
Owner/operator email: Not reported
Owner/operator fax: Not reported
Owner/operator extension: Not reported
Legal status: Private
Owner/Operator Type: Owner
Owner/Op start date: Not reported
Owner/Op end date: Not reported

Owner/operator name: NOT REQUIRED
Owner/operator address: NOT REQUIRED
NOT REQUIRED, ME 99999
Owner/operator country: Not reported
Owner/operator telephone: 415-555-1212
Owner/operator email: Not reported
Owner/operator fax: Not reported
Owner/operator extension: Not reported
Legal status: Private
Owner/Operator Type: Operator
Owner/Op start date: Not reported
Owner/Op end date: Not reported

Handler Activities Summary:

U.S. importer of hazardous waste: No
Mixed waste (haz. and radioactive): No
Recycler of hazardous waste: No
Transporter of hazardous waste: No
Treater, storer or disposer of HW: No
Underground injection activity: No
On-site burner exemption: No
Furnace exemption: No
Used oil fuel burner: No
Used oil processor: No
User oil refiner: No
Used oil fuel marketer to burner: No
Used oil Specification marketer: No

Map ID
Direction
Distance
Elevation

MAP FINDINGS

Site

Database(s)

EDR ID Number
EPA ID Number

PACIFIC BELL (Continued)

1000250301

Used oil transfer facility: No
Used oil transporter: No

Historical Generators:

Date form received by agency: 01/15/1981
Site name: PACIFIC BELL
Classification: Large Quantity Generator

Violation Status: No violations found

HIST UST:

File Number: Not reported
URL: Not reported
Region: STATE
Facility ID: 00000061274
Facility Type: Other
Other Type: SIC 4800
Contact Name: E.J. KOEHLER
Telephone: 4155426758
Owner Name: PACIFIC BELL
Owner Address: 370 THIRD STREET
Owner City, St, Zip: SAN FRANCISCO, CA 94107
Total Tanks: 0001

Tank Num: 001
Container Num: 1
Year Installed: 1975
Tank Capacity: 00010000
Tank Used for: PRODUCT
Type of Fuel: DIESEL
Container Construction Thickness: Not reported
Leak Detection: None

FINDS:

Registry ID: 110055843128

Environmental Interest/Information System
STATE MASTER

Registry ID: 110002948197

Environmental Interest/Information System

California Hazardous Waste Tracking System - Datamart (HWTS-DATAMART) provides California with information on hazardous waste shipments for generators, transporters, and treatment, storage, and disposal facilities.

RCRAInfo is a national information system that supports the Resource Conservation and Recovery Act (RCRA) program through the tracking of events and activities related to facilities that generate, transport, and treat, store, or dispose of hazardous waste. RCRAInfo allows RCRA program staff to track the notification, permit, compliance, and corrective action activities required under RCRA.

Map ID
Direction
Distance
Elevation

MAP FINDINGS

Site

Database(s)

EDR ID Number
EPA ID Number

PACIFIC BELL (Continued)

1000250301

[Click this hyperlink](#) while viewing on your computer to access additional FINDS: detail in the EDR Site Report.

ECHO:

Envid: 1000250301
Registry ID: 110002948197
DFR URL: <http://echo.epa.gov/detailed-facility-report?fid=110002948197>

EMI:

Year: 1987
County Code: 19
Air Basin: SC
Facility ID: 11573
Air District Name: SC
SIC Code: 4922
Air District Name: SOUTH COAST AQMD
Community Health Air Pollution Info System: Not reported
Consolidated Emission Reporting Rule: Not reported
Total Organic Hydrocarbon Gases Tons/Yr: 0
Reactive Organic Gases Tons/Yr: 0
Carbon Monoxide Emissions Tons/Yr: 0
NOX - Oxides of Nitrogen Tons/Yr: 0
SOX - Oxides of Sulphur Tons/Yr: 0
Particulate Matter Tons/Yr: 0
Part. Matter 10 Micrometers and Smlr Tons/Yr:0

Year: 1990
County Code: 19
Air Basin: SC
Facility ID: 11573
Air District Name: SC
SIC Code: 4813
Air District Name: SOUTH COAST AQMD
Community Health Air Pollution Info System: Not reported
Consolidated Emission Reporting Rule: Not reported
Total Organic Hydrocarbon Gases Tons/Yr: 0
Reactive Organic Gases Tons/Yr: 0
Carbon Monoxide Emissions Tons/Yr: 0
NOX - Oxides of Nitrogen Tons/Yr: 0
SOX - Oxides of Sulphur Tons/Yr: 0
Particulate Matter Tons/Yr: 0
Part. Matter 10 Micrometers and Smlr Tons/Yr:0

Year: 1996
County Code: 19
Air Basin: SC
Facility ID: 11573
Air District Name: SC
SIC Code: 4810
Air District Name: SOUTH COAST AQMD
Community Health Air Pollution Info System: Not reported
Consolidated Emission Reporting Rule: Not reported
Total Organic Hydrocarbon Gases Tons/Yr: 0
Reactive Organic Gases Tons/Yr: 0
Carbon Monoxide Emissions Tons/Yr: 0

Map ID
Direction
Distance
Elevation

MAP FINDINGS

Site

Database(s)

EDR ID Number
EPA ID Number

PACIFIC BELL (Continued)

1000250301

NOX - Oxides of Nitrogen Tons/Yr: 0
SOX - Oxides of Sulphur Tons/Yr: 0
Particulate Matter Tons/Yr: 0
Part. Matter 10 Micrometers and Smlr Tons/Yr:0

HAZNET:

envid: 1000250301
Year: 2016
GEPaid: CAT080018765
Contact: SEAN MCFARLANE
Telephone: 9252776725
Mailing Name: Not reported
Mailing Address: 1 AT&T WAY ROOM 1A111C
Mailing City,St,Zip: BEDMINSTER, NJ 079212693
Gen County: Los Angeles
TSD EPA ID: CAT080013352
TSD County: Los Angeles
Waste Category: Aqueous solution with total organic residues less than 10 percent
Disposal Method: Other Recovery Of Reclamation For Reuse Including Acid Regeneration,
Organics Recovery Ect
Tons: 0.105
Cat Decode: Aqueous solution with total organic residues less than 10 percent
Method Decode: Other Recovery Of Reclamation For Reuse Including Acid Regeneration,
Organics Recovery Ect
Facility County: Los Angeles

envid: 1000250301
Year: 2015
GEPaid: CAT080018765
Contact: SEAN MCFARLANE
Telephone: 9252776725
Mailing Name: Not reported
Mailing Address: P.O. BOX 5095, 4W200I
Mailing City,St,Zip: SAN RAMON, CA 945830000
Gen County: Los Angeles
TSD EPA ID: CAT080013352
TSD County: Los Angeles
Waste Category: Aqueous solution with total organic residues less than 10 percent
Disposal Method: Other Recovery Of Reclamation For Reuse Including Acid Regeneration,
Organics Recovery Ect
Tons: 0.1134
Cat Decode: Not reported
Method Decode: Not reported
Facility County: Los Angeles

envid: 1000250301
Year: 2008
GEPaid: CAT080018765
Contact: EH & S RECORDKEEPER-RRC
Telephone: 8005669347
Mailing Name: Not reported
Mailing Address: 308 S AKARD RM 900
Mailing City,St,Zip: DALLAS, TX 752025399
Gen County: Not reported
TSD EPA ID: CAD008302903
TSD County: Not reported
Waste Category: Unspecified organic liquid mixture

Map ID
Direction
Distance
Elevation

MAP FINDINGS

Site

Database(s)

EDR ID Number
EPA ID Number

PACIFIC BELL (Continued)

1000250301

Disposal Method: Solvents Recovery
Tons: 2.6
Cat Decode: Not reported
Method Decode: Not reported
Facility County: Los Angeles

envid: 1000250301
Year: 2008
GEPaid: CAT080018765
Contact: EH & S RECORDKEEPER-RRC
Telephone: 8005669347
Mailing Name: Not reported
Mailing Address: 308 S AKARD RM 900
Mailing City,St,Zip: DALLAS, TX 752025399
Gen County: Not reported
TSD EPA ID: CAD008302903
TSD County: Not reported
Waste Category: Unspecified organic liquid mixture
Disposal Method: Solvents Recovery
Tons: 2.6
Cat Decode: Not reported
Method Decode: Not reported
Facility County: Los Angeles

envid: 1000250301
Year: 2007
GEPaid: CAT080018765
Contact: EH & S RECORDKEEPER-RRC
Telephone: 8005669347
Mailing Name: Not reported
Mailing Address: 308 S AKARD RM 900
Mailing City,St,Zip: DALLAS, TX 752025399
Gen County: Not reported
TSD EPA ID: CAD044429835
TSD County: Not reported
Waste Category: Other organic solids
Disposal Method: Storage, Bulking, And/Or Transfer Off Site--No Treatment/Reovery (H010-H129) Or (H131-H135)
Tons: 0
Cat Decode: Not reported
Method Decode: Not reported
Facility County: Los Angeles

[Click this hyperlink](#) while viewing on your computer to access 37 additional CA_HAZNET: record(s) in the EDR Site Report.

AA178
West
< 1/8
0.111 mi.
588 ft.

PACIFIC BELL (A2-104)
301 S LABREA
INGLEWOOD, CA 90301
Site 6 of 12 in cluster AA

HIST UST **S118413706**
N/A

Relative:
Lower
Actual:
129 ft.

HIST UST:
File Number: 00027B2E
URL: <http://geotracker.waterboards.ca.gov/ustpdfs/pdf/00027B2E.pdf>
Region: Not reported
Facility ID: Not reported
Facility Type: Not reported

Map ID
Direction
Distance
Elevation

MAP FINDINGS

Site

Database(s)

EDR ID Number
EPA ID Number

PACIFIC BELL (A2-104) (Continued)

S118413706

Other Type: Not reported
Contact Name: Not reported
Telephone: Not reported
Owner Name: Not reported
Owner Address: Not reported
Owner City,St,Zip: Not reported
Total Tanks: Not reported

Tank Num: Not reported
Container Num: Not reported
Year Installed: Not reported
Tank Capacity: Not reported
Tank Used for: Not reported
Type of Fuel: Not reported
Container Construction Thickness: Not reported
Leak Detection: Not reported

[Click here for Geo Tracker PDF:](#)

AA179
West
< 1/8
0.113 mi.
595 ft.

J P CLEANERS, JOSE DE JESUS PENA
253 S LA BREA AVE
INGLEWOOD, CA 90301

DRYCLEANERS **S121695840**
N/A

Site 7 of 12 in cluster AA

Relative:
Lower
Actual:
127 ft.

DRYCLEAN SOUTH COAST:

Facility ID: 147024
Application Number: 452703
Permit Number: F80779
Status: A
Representative Name: JOSE PENA
Representative Telephone: 310 4123200
Permit Status: INACTIVE
BCAT Number: 000601
BCAT Description: DRY CLEANING, DRY-TO-DRY NON-VENT, PERC
UTM East: 374.93798828
UTM North: 3758.4719238

Facility ID: 147024
Application Number: 469229
Permit Number: F90309
Status: A
Representative Name: JOSE PENA
Representative Telephone: 310 4123200
Permit Status: ACTIVE
BCAT Number: 000233
BCAT Description: DRY CLEANING EQUIP PETROLEUM SOLVENT
UTM East: 374.93798828
UTM North: 3758.4719238

MAP FINDINGS

Map ID			EDR ID Number
Direction			EPA ID Number
Distance			
Elevation	Site	Database(s)	

AA180	PARK LANE CLEANERS	DRYCLEANERS	S121698239
West	253 S LA BREA		N/A
< 1/8	INGLEWOOD, CA 90301		
0.113 mi.			
595 ft.	Site 8 of 12 in cluster AA		

Relative:	DRYCLEAN SOUTH COAST:		
Lower	Facility ID:	51630	
	Application Number:	140425	
Actual:	Permit Number:	Not reported	
127 ft.	Status:	O	
	Representative Name:	MIKE YADEGAR	
	Representative Telephone:	213 3924138	
	Permit Status:	Not reported	
	BCAT Number:	000234	
	BCAT Description:	DRY CLEANING EQUIP PERCHLOROETHYLENE	
	UTM East:	0	
	UTM North:	0	

AA181	PARK LANE CLEANERS	DRYCLEANERS	S121693734
West	253 S LA BREA AVE		N/A
< 1/8	INGLEWOOD, CA 90301		
0.113 mi.			
595 ft.	Site 9 of 12 in cluster AA		

Relative:	DRYCLEAN SOUTH COAST:		
Lower	Facility ID:	107737	
	Application Number:	312426	
Actual:	Permit Number:	F2837	
127 ft.	Status:	S	
	Representative Name:	MERHAN, RON, JACK	
	Representative Telephone:	310 4123200	
	Permit Status:	INACTIVE	
	BCAT Number:	000601	
	BCAT Description:	DRY CLEANING, DRY-TO-DRY NON-VENT, PERC	
	UTM East:	374.93798828	
	UTM North:	3758.4719238	

AA182	JP CLEANERS	DRYCLEANERS	S105266052
West	253 S LA BREA AVE		N/A
< 1/8	INGLEWOOD, CA 90301		
0.113 mi.			
595 ft.	Site 10 of 12 in cluster AA		

Relative:	DRYCLEANERS:		
Lower	EPA Id:	CAL000305187	
	NAICS Code:	81232	
Actual:	NAICS Description:	Drycleaning and Laundry Services (except Coin-Operated)	
127 ft.	SIC Code:	7211	
	SIC Description:	Power Laundries, Family and Commercial	
	Create Date:	04/06/2006	
	Facility Active:	Yes	
	Inactive Date:	Not reported	
	Facility Addr2:	Not reported	
	Owner Name:	JOSE DE JESUS PENA	
	Owner Address:	349 W 68TH ST	
	Owner Address 2:	Not reported	
	Owner Telephone:	3104123200	

Map ID
Direction
Distance
Elevation

MAP FINDINGS

Site

Database(s)

EDR ID Number
EPA ID Number

JP CLEANERS (Continued)

S105266052

Contact Name: JOSE PENA
Contact Address: 253 S LA BREA AVE
Contact Address 2: Not reported
Contact Telephone: 3104123200
Mailing Name: Not reported
Mailing Address 1: 253 S LA BREA AVE
Mailing Address 2: Not reported
Mailing City: INGLEWOOD
Mailing State: CA
Mailing Zip: 903012317
Owner Fax: 0000000000
Region Code: 3

AA183
West
< 1/8
0.113 mi.
595 ft.

JB CLEANERS
253 S LA BREA AVE
INGLEWOOD, CA 90301
Site 11 of 12 in cluster AA

EDR Hist Cleaner 1009126691
N/A

Relative:
Lower

EDR Hist Cleaner

Actual:
127 ft.

Year:	Name:	Type:
1993	PARK LANE CLEANERS	Drycleaning Plants, Except Rugs
1994	PARK LANE CLEANERS	Drycleaning Plants, Except Rugs
1995	PARK LANE CLEANERS	Drycleaning Plants, Except Rugs
1996	PARK LANE CLEANERS	Drycleaning Plants, Except Rugs
1997	PARK LANE CLEANERS	Drycleaning Plants, Except Rugs
1998	PARK LANE CLEANERS	Drycleaning Plants, Except Rugs
1998	PARK LANE CLEANERS	Not reported
1998	PARK LANE CLEANERS	Drycleaning Plants, Except Rugs
1999	ZETA VENTURES INC	Drycleaning Plants, Except Rugs
2000	ZETA VENTURES INC	Drycleaning Plants, Except Rugs
2001	ZETA VENTURES INC	Drycleaning Plants, Except Rugs
2002	ZETA VENTURES INC	Drycleaning Plants, Except Rugs
2003	ZETA VENTURES INC	Drycleaning Plants, Except Rugs
2004	ZETA VENTURES INC	Drycleaning Plants, Except Rugs
2005	ZETA VENTURES INC	Drycleaning Plants, Except Rugs
2006	JB CLEANERS	Drycleaning Plants, Except Rugs
2007	JB CLEANERS	Drycleaning Plants, Except Rugs
2008	JB CLEANERS	Drycleaning Plants, Except Rugs
2009	JB CLEANERS	Drycleaning Plants, Except Rugs
2010	JB CLEANERS	Drycleaning Plants, Except Rugs
2011	JB CLEANERS	Drycleaning Plants, Except Rugs
2012	JB CLEANERS	Drycleaning Plants, Except Rugs
2013	JB CLEANERS	Drycleaning Plants, Except Rugs
2014	JB CLEANERS	Drycleaning Plants, Except Rugs

AC184
SE
< 1/8
0.117 mi.
617 ft.

THE FORUM
3900 MANCHESTER BLVD, WEST
INGLEWOOD, CA 90305
Site 1 of 3 in cluster AC

LUST S108723557
N/A

Relative:
Lower
Actual:
147 ft.

LUST:
Lead Agency: LOS ANGELES RWQCB (REGION 4)
Case Type: LUST Cleanup Site
Geo Track: http://geotracker.waterboards.ca.gov/profile_report.asp?global_id=T0603737709

Map ID
Direction
Distance
Elevation

MAP FINDINGS

Site

Database(s)

EDR ID Number
EPA ID Number

THE FORUM (Continued)

S108723557

Global Id: T0603737709
Latitude: 33.958212
Longitude: -118.341957
Status: Completed - Case Closed
Status Date: 07/15/2013
Case Worker: CET
RB Case Number: R-09447A
Local Agency: LOS ANGELES COUNTY
File Location: Regional Board
Local Case Number: 038886
Potential Media Affect: Aquifer used for drinking water supply
Potential Contaminants of Concern: Gasoline, MTBE / TBA / Other Fuel Oxygenates, Tetrachloroethylene (PCE)
Site History: Not reported

LUST:

Global Id: T0603737709
Contact Type: Regional Board Caseworker
Contact Name: CHANDRA TYLER
Organization Name: LOS ANGELES RWQCB (REGION 4)
Address: Not reported
City: R4 UNKNOWN
Email: cetyler@waterboards.ca.gov
Phone Number: Not reported

Global Id: T0603737709
Contact Type: Local Agency Caseworker
Contact Name: MANUEL R REGALADO
Organization Name: LOS ANGELES COUNTY
Address: 900 S. FREMONT AVE.
City: ALHAMBRA
Email: mregalad@dpw.lacounty.gov
Phone Number: Not reported

Global Id: T0603737709
Contact Type: Local Agency Caseworker
Contact Name: RANI IYER
Organization Name: LOS ANGELES COUNTY
Address: 900 S. FREMONT AVE.
City: ALHAMBRA
Email: riyer@dpw.lacounty.gov
Phone Number: Not reported

LUST:

Global Id: T0603737709
Action Type: RESPONSE
Date: 11/15/2008
Action: Soil and Water Investigation Report

Global Id: T0603737709
Action Type: RESPONSE
Date: 02/01/2008
Action: Soil and Water Investigation Workplan

Global Id: T0603737709
Action Type: Other
Date: 06/16/2004
Action: Leak Reported

Map ID
Direction
Distance
Elevation

MAP FINDINGS

Site

Database(s)

EDR ID Number
EPA ID Number

THE FORUM (Continued)

S108723557

Global Id:	T0603737709
Action Type:	ENFORCEMENT
Date:	12/06/2007
Action:	Staff Letter
Global Id:	T0603737709
Action Type:	ENFORCEMENT
Date:	09/12/2007
Action:	Staff Letter
Global Id:	T0603737709
Action Type:	ENFORCEMENT
Date:	06/13/2008
Action:	Staff Letter
Global Id:	T0603737709
Action Type:	ENFORCEMENT
Date:	07/15/2013
Action:	Closure/No Further Action Letter
Global Id:	T0603737709
Action Type:	ENFORCEMENT
Date:	05/07/2013
Action:	Notification - Preclosure
Global Id:	T0603737709
Action Type:	ENFORCEMENT
Date:	09/11/2008
Action:	Staff Letter
Global Id:	T0603737709
Action Type:	Other
Date:	03/18/2004
Action:	Leak Discovery
Global Id:	T0603737709
Action Type:	ENFORCEMENT
Date:	02/01/2008
Action:	Staff Letter
Global Id:	T0603737709
Action Type:	REMEDIATION
Date:	09/01/1986
Action:	Excavation
Global Id:	T0603737709
Action Type:	RESPONSE
Date:	10/15/2008
Action:	Soil and Water Investigation Workplan
Global Id:	T0603737709
Action Type:	ENFORCEMENT
Date:	09/16/2008
Action:	Notice to Comply
Global Id:	T0603737709
Action Type:	RESPONSE

Map ID
Direction
Distance
Elevation

MAP FINDINGS

Site

Database(s)

EDR ID Number
EPA ID Number

THE FORUM (Continued)

S108723557

Date: 05/30/2008
Action: Soil and Water Investigation Report

Global Id: T0603737709
Action Type: RESPONSE
Date: 11/15/2007
Action: Other Report / Document

LUST:

Global Id: T0603737709
Status: Open - Case Begin Date
Status Date: 03/18/2004

Global Id: T0603737709
Status: Open - Site Assessment
Status Date: 06/16/2004

Global Id: T0603737709
Status: Open - Site Assessment
Status Date: 12/06/2007

Global Id: T0603737709
Status: Open - Eligible for Closure
Status Date: 01/10/2013

Global Id: T0603737709
Status: Completed - Case Closed
Status Date: 07/15/2013

**AC185
SE
< 1/8
0.117 mi.
617 ft.**

**GREAT WESTERN FORUM
3900 W MANCHESTER BLVD
INGLEWOOD, CA 90305
Site 2 of 3 in cluster AC**

**UST U003776323
LOS ANGELES CO. HMS N/A**

**Relative:
Lower
Actual:
147 ft.**

UST:
Facility ID: 9447
Permitting Agency: LOS ANGELES COUNTY
Latitude: 33.9595717
Longitude: -118.3404899

LOS ANGELES CO. HMS:

Region: LA
Permit Category: T
Facility Id: 009620-009447
Facility Type: 0
Facility Status: Closed
Area: 2E
Permit Number: 00000538T
Permit Status: Closed

Map ID
Direction
Distance
Elevation

MAP FINDINGS

Site

Database(s)

EDR ID Number
EPA ID Number

AC186 CALIFORNIA SPORTS INC/GREAT WE
SE 3900 W MANCHESTER BL
< 1/8 INGLEWOOD, CA 90306
0.117 mi.
617 ft. Site 3 of 3 in cluster AC

LUST S101617745
SWEEPS UST N/A
CA FID UST
EMI
HIST CORTESE
LOS ANGELES CO. HMS

Relative:
Lower

Actual:
147 ft.

LUST:

Lead Agency: LOS ANGELES COUNTY
Case Type: LUST Cleanup Site
Geo Track: http://geotracker.waterboards.ca.gov/profile_report.asp?global_id=T0603704813
Global Id: T0603704813
Latitude: 33.958321
Longitude: -118.341912
Status: Completed - Case Closed
Status Date: 02/23/1998
Case Worker: JOA
RB Case Number: R-09447
Local Agency: LOS ANGELES COUNTY
File Location: Local Agency
Local Case Number: L513004
Potential Media Affect: Soil
Potential Contaminants of Concern: Gasoline
Site History: Not reported

LUST:

Global Id: T0603704813
Contact Type: Local Agency Caseworker
Contact Name: JOHN AWUJO
Organization Name: LOS ANGELES COUNTY
Address: 900 S FREMONT AVE
City: ALHAMBRA
Email: jawujo@dpw.lacounty.gov
Phone Number: 6264583507

Global Id: T0603704813
Contact Type: Regional Board Caseworker
Contact Name: YUE RONG
Organization Name: LOS ANGELES RWQCB (REGION 4)
Address: 320 W. 4TH ST., SUITE 200
City: Los Angeles
Email: yrong@waterboards.ca.gov
Phone Number: Not reported

LUST:

Global Id: T0603704813
Action Type: Other
Date: 02/25/1986
Action: Leak Reported

Global Id: T0603704813
Action Type: Other
Date: 02/25/1986
Action: Leak Stopped

Global Id: T0603704813
Action Type: Other
Date: 02/25/1986
Action: Leak Discovery

Map ID
Direction
Distance
Elevation

MAP FINDINGS

Site

Database(s)

EDR ID Number
EPA ID Number

CALIFORNIA SPORTS INC/GREAT WE (Continued)

S101617745

LUST:

Global Id: T0603704813
Status: Open - Case Begin Date
Status Date: 02/25/1986

Global Id: T0603704813
Status: Completed - Case Closed
Status Date: 02/23/1998

LUST REG 4:

Region: 4
Regional Board: 04
County: Los Angeles
Facility Id: R-09447
Status: Case Closed
Substance: Gasoline
Substance Quantity: Not reported
Local Case No: Not reported
Case Type: Soil
Abatement Method Used at the Site: Not reported
Global ID: T0603704813
W Global ID: Not reported
Staff: UNK
Local Agency: 19000
Cross Street: PRAIRIE BLVD.
Enforcement Type: Not reported
Date Leak Discovered: 2/25/1986
Date Leak First Reported: 2/25/1986
Date Leak Record Entered: 12/31/1986
Date Confirmation Began: Not reported
Date Leak Stopped: 2/25/1986
Date Case Last Changed on Database: 2/23/1998
Date the Case was Closed: 2/23/1998
How Leak Discovered: Tank Closure
How Leak Stopped: Not reported
Cause of Leak: UNK
Leak Source: Piping
Operator: COLLINS, ROBERT
Water System: Not reported
Well Name: Not reported
Approx. Dist To Production Well (ft): 3331.297212328908030540545071
Source of Cleanup Funding: Piping
Preliminary Site Assessment Workplan Submitted: Not reported
Preliminary Site Assessment Began: Not reported
Pollution Characterization Began: Not reported
Remediation Plan Submitted: Not reported
Remedial Action Underway: Not reported
Post Remedial Action Monitoring Began: Not reported
Enforcement Action Date: Not reported
Historical Max MTBE Date: Not reported
Hist Max MTBE Conc in Groundwater: Not reported
Hist Max MTBE Conc in Soil: Not reported
Significant Interim Remedial Action Taken: Not reported
GW Qualifier: Not reported
Soil Qualifier: Not reported

Map ID
Direction
Distance
Elevation

MAP FINDINGS

Site

Database(s)

EDR ID Number
EPA ID Number

CALIFORNIA SPORTS INC/GREAT WE (Continued)

S101617745

Organization: Not reported
Owner Contact: Not reported
Responsible Party: GREAT WESTERN FORUM
RP Address: P.O. BOX 10, INGLEWOOD, CA 90306
Program: LUST
Lat/Long: 33.9601486 / -1
Local Agency Staff: Not reported
Beneficial Use: Not reported
Priority: Not reported
Cleanup Fund Id: Not reported
Suspended: Not reported
Assigned Name: Not reported
Summary: OLD CASE #000241

SWEEPS UST:

Status: Active
Comp Number: 9447
Number: 9
Board Of Equalization: 44-008420
Referral Date: 06-30-89
Action Date: Not reported
Created Date: 06-30-89
Owner Tank Id: Not reported
SWRCB Tank Id: 19-000-009447-000001
Tank Status: A
Capacity: Not reported
Active Date: 06-30-89
Tank Use: UNKNOWN
STG: W
Content: Not reported
Number Of Tanks: 1

CA FID UST:

Facility ID: 19009825
Regulated By: UTNKA
Regulated ID: 00017298
Cortese Code: Not reported
SIC Code: Not reported
Facility Phone: 8180000000
Mail To: Not reported
Mailing Address: BOX
Mailing Address 2: Not reported
Mailing City,St,Zip: INGLEWOOD
Contact: Not reported
Contact Phone: Not reported
DUNs Number: Not reported
NPDES Number: Not reported
EPA ID: Not reported
Comments: Not reported
Status: Active

EMI:

Year: 1990
County Code: 19
Air Basin: SC
Facility ID: 36363

Map ID
Direction
Distance
Elevation

MAP FINDINGS

Site

Database(s)

EDR ID Number
EPA ID Number

CALIFORNIA SPORTS INC/GREAT WE (Continued)

S101617745

Air District Name: SC
SIC Code: 7941
Air District Name: SOUTH COAST AQMD
Community Health Air Pollution Info System: Not reported
Consolidated Emission Reporting Rule: Not reported
Total Organic Hydrocarbon Gases Tons/Yr: 6
Reactive Organic Gases Tons/Yr: 2
Carbon Monoxide Emissions Tons/Yr: 2
NOX - Oxides of Nitrogen Tons/Yr: 11
SOX - Oxides of Sulphur Tons/Yr: 0
Particulate Matter Tons/Yr: 0
Part. Matter 10 Micrometers and Smllr Tons/Yr:0

Year: 1993
County Code: 19
Air Basin: SC
Facility ID: 36363
Air District Name: SC
SIC Code: 7941
Air District Name: SOUTH COAST AQMD
Community Health Air Pollution Info System: Not reported
Consolidated Emission Reporting Rule: Not reported
Total Organic Hydrocarbon Gases Tons/Yr: 4
Reactive Organic Gases Tons/Yr: 1
Carbon Monoxide Emissions Tons/Yr: 1
NOX - Oxides of Nitrogen Tons/Yr: 8
SOX - Oxides of Sulphur Tons/Yr: 0
Particulate Matter Tons/Yr: 0
Part. Matter 10 Micrometers and Smllr Tons/Yr:0

Year: 1995
County Code: 19
Air Basin: SC
Facility ID: 36363
Air District Name: SC
SIC Code: 7941
Air District Name: SOUTH COAST AQMD
Community Health Air Pollution Info System: Not reported
Consolidated Emission Reporting Rule: Not reported
Total Organic Hydrocarbon Gases Tons/Yr: 4
Reactive Organic Gases Tons/Yr: 1
Carbon Monoxide Emissions Tons/Yr: 1
NOX - Oxides of Nitrogen Tons/Yr: 8
SOX - Oxides of Sulphur Tons/Yr: 0
Particulate Matter Tons/Yr: 0
Part. Matter 10 Micrometers and Smllr Tons/Yr:0

Year: 1996
County Code: 19
Air Basin: SC
Facility ID: 36363
Air District Name: SC
SIC Code: 7941
Air District Name: SOUTH COAST AQMD
Community Health Air Pollution Info System: Not reported
Consolidated Emission Reporting Rule: Not reported
Total Organic Hydrocarbon Gases Tons/Yr: 7

Map ID
Direction
Distance
Elevation

MAP FINDINGS

Site

Database(s)

EDR ID Number
EPA ID Number

CALIFORNIA SPORTS INC/GREAT WE (Continued)

S101617745

Reactive Organic Gases Tons/Yr: 1
Carbon Monoxide Emissions Tons/Yr: 1
NOX - Oxides of Nitrogen Tons/Yr: 6
SOX - Oxides of Sulphur Tons/Yr: 0
Particulate Matter Tons/Yr: 0
Part. Matter 10 Micrometers and Smllr Tons/Yr:0

Year: 1997
County Code: 19
Air Basin: SC
Facility ID: 36363
Air District Name: SC
SIC Code: 7941
Air District Name: SOUTH COAST AQMD
Community Health Air Pollution Info System: Not reported
Consolidated Emission Reporting Rule: Not reported
Total Organic Hydrocarbon Gases Tons/Yr: 10
Reactive Organic Gases Tons/Yr: 2
Carbon Monoxide Emissions Tons/Yr: 1
NOX - Oxides of Nitrogen Tons/Yr: 5
SOX - Oxides of Sulphur Tons/Yr: 0
Particulate Matter Tons/Yr: 0
Part. Matter 10 Micrometers and Smllr Tons/Yr:0

Year: 1998
County Code: 19
Air Basin: SC
Facility ID: 36363
Air District Name: SC
SIC Code: 7941
Air District Name: SOUTH COAST AQMD
Community Health Air Pollution Info System: Not reported
Consolidated Emission Reporting Rule: Not reported
Total Organic Hydrocarbon Gases Tons/Yr: 13
Reactive Organic Gases Tons/Yr: 2
Carbon Monoxide Emissions Tons/Yr: 1
NOX - Oxides of Nitrogen Tons/Yr: 5
SOX - Oxides of Sulphur Tons/Yr: 0
Particulate Matter Tons/Yr: 0
Part. Matter 10 Micrometers and Smllr Tons/Yr:0

Year: 1999
County Code: 19
Air Basin: SC
Facility ID: 36363
Air District Name: SC
SIC Code: 7941
Air District Name: SOUTH COAST AQMD
Community Health Air Pollution Info System: Not reported
Consolidated Emission Reporting Rule: Not reported
Total Organic Hydrocarbon Gases Tons/Yr: 10
Reactive Organic Gases Tons/Yr: 2
Carbon Monoxide Emissions Tons/Yr: 1
NOX - Oxides of Nitrogen Tons/Yr: 5
SOX - Oxides of Sulphur Tons/Yr: 0
Particulate Matter Tons/Yr: 0
Part. Matter 10 Micrometers and Smllr Tons/Yr:0

Map ID
Direction
Distance
Elevation

MAP FINDINGS

Site

Database(s)

EDR ID Number
EPA ID Number

CALIFORNIA SPORTS INC/GREAT WE (Continued)

S101617745

Year: 2000
County Code: 19
Air Basin: SC
Facility ID: 36363
Air District Name: SC
SIC Code: 7941
Air District Name: SOUTH COAST AQMD
Community Health Air Pollution Info System: Not reported
Consolidated Emission Reporting Rule: Not reported
Total Organic Hydrocarbon Gases Tons/Yr: 10
Reactive Organic Gases Tons/Yr: 2
Carbon Monoxide Emissions Tons/Yr: 1
NOX - Oxides of Nitrogen Tons/Yr: 5
SOX - Oxides of Sulphur Tons/Yr: 0
Particulate Matter Tons/Yr: 0
Part. Matter 10 Micrometers and Smlr Tons/Yr:0

Year: 2001
County Code: 19
Air Basin: SC
Facility ID: 36363
Air District Name: SC
SIC Code: 7941
Air District Name: SOUTH COAST AQMD
Community Health Air Pollution Info System: Not reported
Consolidated Emission Reporting Rule: Not reported
Total Organic Hydrocarbon Gases Tons/Yr: 10
Reactive Organic Gases Tons/Yr: 2
Carbon Monoxide Emissions Tons/Yr: 1
NOX - Oxides of Nitrogen Tons/Yr: 5
SOX - Oxides of Sulphur Tons/Yr: 0
Particulate Matter Tons/Yr: 0
Part. Matter 10 Micrometers and Smlr Tons/Yr:0

HIST CORTESE:

Region: CORTESE
Facility County Code: 19
Reg By: LTNKA
Reg Id: R-09447

LOS ANGELES CO. HMS:

Region: LA
Permit Category: T
Facility Id: 009620-038886
Facility Type: 0
Facility Status: Removed
Area: 2E
Permit Number: 000377173
Permit Status: Removed

Region: LA
Permit Category: Not reported
Facility Id: 009620-037928
Facility Type: Not reported
Facility Status: OPEN
Area: 2E

Map ID
 Direction
 Distance
 Elevation

MAP FINDINGS

Site

Database(s)

EDR ID Number
 EPA ID Number

CALIFORNIA SPORTS INC/GREAT WE (Continued)

S101617745

Permit Number: Not reported
 Permit Status: Not reported

Z187
West
 < 1/8
 0.117 mi.
 620 ft.

DAGGETT H A
310 S MARKET LN
INGLEWOOD, CA
 Site 6 of 9 in cluster Z

EDR Hist Auto

1009117409
N/A

Relative:
Lower

EDR Hist Auto

Actual:
 140 ft.

Year: Name:
 1931 HEUER HARRY

Type:
 AUTOMOBILE REPAIRING

188
WNW
 < 1/8
 0.118 mi.
 624 ft.

NEMOY JACOB
104 E QUEEN
INGLEWOOD, CA

EDR Hist Cleaner

1009213505
N/A

Relative:
Lower

EDR Hist Cleaner

Actual:
 126 ft.

Year: Name:
 1935 NEMOY JACOB

Type:
 CLOTHES PRESSERS AND CLEANERS

Z189
West
 < 1/8
 0.118 mi.
 625 ft.

FETSCH L N
312 S MARKET
INGLEWOOD, CA
 Site 7 of 9 in cluster Z

EDR Hist Cleaner

1009212488
N/A

Relative:
Lower

EDR Hist Cleaner

Actual:
 140 ft.

Year: Name:
 1931 FETSCH L N

Type:
 CLOTHES PRESSERS AND CLEANERS

AD190
NW
 < 1/8
 0.123 mi.
 647 ft.

DELGADOS AUTOMOTIVE
300 N LA BREA
INGLEWOOD, CA 90301
 Site 1 of 5 in cluster AD

RCRA-SQG
HAULERS
FINDS
ECHO
HAZNET

1000596490
CAD983604620

Relative:
Lower

RCRA-SQG:

Date form received by agency: 09/04/1991
 Facility name: DELGADOS AUTOMOTIVE
 Facility address: 300 N LA BREA
 INGLEWOOD, CA 90301
 EPA ID: CAD983604620
 Contact: JOSE PORTERO
 Contact address: 300 N LA BREA
 INGLEWOOD, CA 90301
 Contact country: US
 Contact telephone: 213-670-8120

Map ID
Direction
Distance
Elevation

MAP FINDINGS

Site

Database(s)

EDR ID Number
EPA ID Number

DELGADOS AUTOMOTIVE (Continued)

1000596490

Contact email: Not reported
EPA Region: 09
Classification: Small Small Quantity Generator
Description: Handler: generates more than 100 and less than 1000 kg of hazardous waste during any calendar month and accumulates less than 6000 kg of hazardous waste at any time; or generates 100 kg or less of hazardous waste during any calendar month, and accumulates more than 1000 kg of hazardous waste at any time

Owner/Operator Summary:

Owner/operator name: FRANK DELGADO
Owner/operator address: 300 N LA BREA
INGLEWOOD, CA 90301
Owner/operator country: Not reported
Owner/operator telephone: 213-671-1515
Owner/operator email: Not reported
Owner/operator fax: Not reported
Owner/operator extension: Not reported
Legal status: Private
Owner/Operator Type: Owner
Owner/Op start date: Not reported
Owner/Op end date: Not reported

Handler Activities Summary:

U.S. importer of hazardous waste: No
Mixed waste (haz. and radioactive): No
Recycler of hazardous waste: No
Transporter of hazardous waste: No
Treater, storer or disposer of HW: No
Underground injection activity: No
On-site burner exemption: No
Furnace exemption: No
Used oil fuel burner: No
Used oil processor: No
User oil refiner: No
Used oil fuel marketer to burner: No
Used oil Specification marketer: No
Used oil transfer facility: No
Used oil transporter: No

Violation Status: No violations found

HAULERS:

Facility ID: 1521123
Facility Phone: (310) 671-1515
Business Email Address: Not reported
Contact Person: Lisa Cinco, Luis E. Cinco
Mailing Address: 300 N La Brea Ave
Mailing City: Inglewood
Mailing State: CA
Mailing Zip: 90302-3407
Mailing County: Los Angeles
Mailing Phone: (310) 671-1515
Waste Tire Permit Summary: No Permit record for this business.

FINDS:

Map ID
Direction
Distance
Elevation

MAP FINDINGS

Site

Database(s)

EDR ID Number
EPA ID Number

DELGADOS AUTOMOTIVE (Continued)

1000596490

Registry ID: 110002859979

Environmental Interest/Information System

RCRAInfo is a national information system that supports the Resource Conservation and Recovery Act (RCRA) program through the tracking of events and activities related to facilities that generate, transport, and treat, store, or dispose of hazardous waste. RCRAInfo allows RCRA program staff to track the notification, permit, compliance, and corrective action activities required under RCRA.

[Click this hyperlink](#) while viewing on your computer to access additional FINDS: detail in the EDR Site Report.

ECHO:

Envid: 1000596490
Registry ID: 110002859979
DFR URL: <http://echo.epa.gov/detailed-facility-report?fid=110002859979>

HAZNET:

envid: 1000596490
Year: 1996
GEPaid: CAD983604620
Contact: JOSE E PORTERO
Telephone: 3106711515
Mailing Name: Not reported
Mailing Address: 300 N LA BREA
Mailing City,St,Zip: INGLEWOOD, CA 903010000
Gen County: Not reported
TSD EPA ID: CAD093459485
TSD County: Not reported
Waste Category: Unspecified solvent mixture
Disposal Method: Transfer Station
Tons: .0374
Cat Decode: Not reported
Method Decode: Not reported
Facility County: Los Angeles

envid: 1000596490
Year: 1996
GEPaid: CAD983604620
Contact: JOSE E PORTERO
Telephone: 3106711515
Mailing Name: Not reported
Mailing Address: 300 N LA BREA
Mailing City,St,Zip: INGLEWOOD, CA 903010000
Gen County: Not reported
TSD EPA ID: CAT000613935
TSD County: Not reported
Waste Category: Liquids with halogenated organic compounds >= 1,000 Mg./L
Disposal Method: Transfer Station
Tons: .0791
Cat Decode: Not reported
Method Decode: Not reported
Facility County: Los Angeles

Map ID
Direction
Distance
Elevation

MAP FINDINGS

Site

Database(s)

EDR ID Number
EPA ID Number

DELGADOS AUTOMOTIVE (Continued)

1000596490

envid: 1000596490
Year: 1995
GEPaid: CAD983604620
Contact: JOSE E PORTERO
Telephone: 3106711515
Mailing Name: Not reported
Mailing Address: 300 N LA BREA
Mailing City,St,Zip: INGLEWOOD, CA 903010000
Gen County: Not reported
TSD EPA ID: CAD093459485
TSD County: Not reported
Waste Category: Unspecified solvent mixture
Disposal Method: Transfer Station
Tons: .0706
Cat Decode: Not reported
Method Decode: Not reported
Facility County: Los Angeles

**AD191
NW
< 1/8
0.123 mi.
647 ft.**

**DELGADOS AUTOMOTIVE
300 N LA BREA
INGLEWOOD, CA 90302**

**EDR Hist Auto 1008993877
N/A**

Site 2 of 5 in cluster AD

**Relative:
Lower**

EDR Hist Auto

**Actual:
131 ft.**

Year:	Name:	Type:
1960	MACK'S TEXACO SERVICE	Not reported
1973	DELGADO FRANCISCO G	Gasoline Service Stations
1974	DELGADO FRANCISCO G	Gasoline Service Stations
1975	DELGADO FRANCISCO G	General Automotive Repair Shops
1976	DELGADO FRANCISCO G	General Automotive Repair Shops
1977	DELGADO FRANCISCO G	General Automotive Repair Shops
1978	DELGADO FRANCISCO G	General Automotive Repair Shops
1979	DELGADO FRANCISCO G	General Automotive Repair Shops
1980	DELGADO FRANCISCO G	General Automotive Repair Shops
1982	DELGADOS AUTOMOTIVE	General Automotive Repair Shops
1983	DELGADOS AUTOMOTIVE	General Automotive Repair Shops
1985	DELGADOS AUTOMOTIVE	General Automotive Repair Shops
1986	DELGADOS AUTOMOTIVE	General Automotive Repair Shops
1987	DELGADOS AUTOMOTIVE	General Automotive Repair Shops
1988	DELGADOS AUTOMOTIVE	General Automotive Repair Shops
1989	DELGADOS AUTOMOTIVE	General Automotive Repair Shops
1990	DELGADOS AUTOMOTIVE	General Automotive Repair Shops
1991	DELGADOS AUTOMOTIVE	General Automotive Repair Shops
1992	DELGADOS AUTOMOTIVE	General Automotive Repair Shops
1993	DELGADOS AUTOMOTIVE	General Automotive Repair Shops
1994	DELGADOS AUTOMOTIVE	General Automotive Repair Shops
1995	DELGADOS AUTOMOTIVE	General Automotive Repair Shops
1996	DELGADOS AUTOMOTIVE	General Automotive Repair Shops
1997	DELGADOS AUTOMOTIVE	General Automotive Repair Shops
1998	DELGADOS AUTOMOTIVE	General Automotive Repair Shops
1999	DELGADOS AUTOMOTIVE	General Automotive Repair Shops
2000	DELGADOS AUTOMOTIVE	General Automotive Repair Shops
2001	DELGADOS AUTOMOTIVE	General Automotive Repair Shops
2002	DELGADOS AUTOMOTIVE	General Automotive Repair Shops
2003	DELGADOS AUTOMOTIVE	General Automotive Repair Shops
2004	DELGADOS AUTOMOTIVE	General Automotive Repair Shops

Map ID
 Direction
 Distance
 Elevation

MAP FINDINGS

Site

Database(s)

EDR ID Number
 EPA ID Number

DELGADOS AUTOMOTIVE (Continued)

1008993877

2004	DELGARDO AUTOMOTIVE	General Automotive Repair Shops
2005	DELGADOS AUTOMOTIVE	General Automotive Repair Shops
2005	BAJA TIRES & AUTO SERVICE	Automotive Repair Shops, NEC
2005	BAJA TIRES & AUTO SERVICE	Auto And Home Supply Stores, NEC
2005	DELGARDO AUTOMOTIVE	General Automotive Repair Shops
2006	BAJA TIRES & AUTO SERVICE	Automotive Repair Shops, NEC
2006	BAJA TIRES & AUTO SERVICE	Auto And Home Supply Stores, NEC
2006	DELGARDO AUTOMOTIVE	General Automotive Repair Shops
2007	BAJA TIRES & AUTO SERVICE	Automotive Repair Shops, NEC
2007	DELGARDO AUTOMOTIVE	General Automotive Repair Shops
2008	BAJA TIRES & AUTO SERVICE	Automotive Repair Shops, NEC
2008	DELGARDO AUTOMOTIVE	General Automotive Repair Shops
2009	BAJA TIRES & AUTO SERVICE	Automotive Repair Shops, NEC
2010	BAJA TIRES & AUTO SERVICE	Automotive Repair Shops, NEC
2011	BAJA TIRES & AUTO SERVICE	Automotive Repair Shops, NEC
2012	BAJA TIRES & AUTO SERVICE	Automotive Repair Shops, NEC
2013	BAJA TIRES & AUTO SERVICE	Automotive Repair Shops, NEC
2014	BAJA TIRES & AUTO SERVICE	Automotive Repair Shops, NEC

Z192
West
 < 1/8
 0.123 mi.
 648 ft.

PITSTOP AUTO REPAIR
309 E HILLCREST BLVD
INGLEWOOD, CA 90301

EDR Hist Auto **1022216293**
N/A

Site 8 of 9 in cluster Z

Relative:
Lower

EDR Hist Auto

Actual:
 142 ft.

Year:	Name:
2009	PITSTOP AUTO REPAIR
2010	PITSTOP AUTO REPAIR

Type:
 General Automotive Repair Shops
 General Automotive Repair Shops

AE193
South
 < 1/8
 0.124 mi.
 654 ft.

DUKES AUTOMOTIVE SERVICE
10223 S PRAIRIE AVE
INGLEWOOD, CA 90304

EDR Hist Auto **1021706355**
N/A

Site 1 of 2 in cluster AE

Relative:
Lower

EDR Hist Auto

Actual:
 86 ft.

Year:	Name:
1969	DUKES AUTOMOTIVE SERVICE
1970	DUKES AUTOMOTIVE SERVICE
1971	DUKES AUTOMOTIVE SERVICE
1972	DUKES AUTOMOTIVE SERVICE
1973	DUKES AUTOMOTIVE SERVICE
1974	DUKES AUTOMOTIVE SERVICE
1975	DUKES AUTOMOTIVE SERVICE
1976	DUKES AUTOMOTIVE SERVICE
1977	DUKES AUTOMOTIVE SERVICE
1978	BUDGET AUTO ENTERPRISE
1979	BUDGET AUTO ENTERPRISE
1980	BUDGET AUTO ENTERPRISE
1982	BUDGET AUTO ENTERPRISE
1983	BUDGET AUTO ENTERPRISE
1988	E & M GERMAN CAR REPAIR
1989	E & M GERMAN CAR REPAIR

Type:
 Gasoline Service Stations
 Gasoline Service Stations
 Gasoline Service Stations
 Gasoline Service Stations
 Gasoline Service Stations
 Gasoline Service Stations
 Gasoline Service Stations
 General Automotive Repair Shops
 General Automotive Repair Shops
 General Automotive Repair Shops
 General Automotive Repair Shops
 General Automotive Repair Shops
 General Automotive Repair Shops
 General Automotive Repair Shops
 Automotive Repair Shops, NEC
 Automotive Repair Shops, NEC

Map ID
 Direction
 Distance
 Elevation

MAP FINDINGS

Site

Database(s)

EDR ID Number
 EPA ID Number

DUKES AUTOMOTIVE SERVICE (Continued)

1021706355

1993	E & M GERMAN CAR REPAIR	General Automotive Repair Shops
1994	E & M GERMAN CAR REPAIR	General Automotive Repair Shops
1995	GES AUTO PARTS	Auto And Truck Equipment And Parts
1995	E & M GERMAN CAR REPAIR	General Automotive Repair Shops
1996	GES AUTO PARTS	Auto And Truck Equipment And Parts
1996	E & M GERMAN CAR REPAIR	General Automotive Repair Shops
1997	GES AUTO PARTS	Auto And Truck Equipment And Parts
1997	E & M GERMAN CAR REPAIR	General Automotive Repair Shops
1998	GES AUTO PARTS	Auto And Truck Equipment And Parts
1998	E & M GERMAN CAR REPAIR	General Automotive Repair Shops
1999	E & M GERMAN CAR REPAIR	General Automotive Repair Shops
1999	GES AUTO PARTS	Auto And Truck Equipment And Parts
2000	E & M GERMAN CAR REPAIR	General Automotive Repair Shops
2000	GES AUTO PARTS	Auto And Truck Equipment And Parts
2001	GES AUTO PARTS	Auto And Truck Equipment And Parts
2001	E & M GERMAN CAR REPAIR	General Automotive Repair Shops
2002	GES AUTO PARTS	Auto And Truck Equipment And Parts
2002	E & M GERMAN CAR REPAIR	General Automotive Repair Shops
2003	GES AUTO PARTS	Auto And Truck Equipment And Parts
2003	E & M GERMAN CAR REPAIR	General Automotive Repair Shops
2004	E & M GERMAN CAR REPAIR	General Automotive Repair Shops
2004	GES AUTO PARTS	Auto And Truck Equipment And Parts
2005	GES AUTO PARTS	Auto And Truck Equipment And Parts
2005	E & M GERMAN CAR REPAIR	General Automotive Repair Shops
2006	GES AUTO PARTS	Auto And Truck Equipment And Parts
2006	E & M GERMAN CAR REPAIR	General Automotive Repair Shops
2007	E & M GERMAN CAR REPAIR	General Automotive Repair Shops
2008	E & M GERMAN CAR REPAIR	General Automotive Repair Shops
2009	E & M GERMAN CAR REPAIR	General Automotive Repair Shops
2010	E & M GERMAN CAR REPAIR	General Automotive Repair Shops
2011	E & M GERMAN CAR REPAIR	General Automotive Repair Shops
2012	E & M GERMAN CAR REPAIR	General Automotive Repair Shops
2013	E & M GERMAN CAR REPAIR	General Automotive Repair Shops

AE194
 South
 < 1/8
 0.124 mi.
 654 ft.

NONE
10223 S PRAIRIE
INGLEWOOD, CA 90303
Site 2 of 2 in cluster AE

SWEEPS UST **U001563862**
HIST UST **N/A**

Relative:
Lower
Actual:
86 ft.

SWEEPS UST:
 Status: Active
 Comp Number: 13470
 Number: 9
 Board Of Equalization: Not reported
 Referral Date: 06-30-89
 Action Date: Not reported
 Created Date: 06-30-89
 Owner Tank Id: Not reported
 SWRCB Tank Id: Not reported
 Tank Status: Not reported
 Capacity: Not reported
 Active Date: Not reported
 Tank Use: Not reported
 STG: Not reported
 Content: Not reported
 Number Of Tanks: Not reported

Map ID
 Direction
 Distance
 Elevation

MAP FINDINGS

Site

Database(s)

EDR ID Number
 EPA ID Number

NONE (Continued)

U001563862

HIST UST:

File Number: 0002643F
 URL: <http://geotracker.waterboards.ca.gov/ustpdfs/pdf/0002643F.pdf>
 Region: STATE
 Facility ID: 00000005143
 Facility Type: Other
 Other Type: AUTO REPAIR
 Contact Name: Not reported
 Telephone: 2136776304
 Owner Name: ELIAS FAGGOUSEL
 Owner Address: 15027 KINGSDALE AVE
 Owner City,St,Zip: LAWNDALE, CA 90260
 Total Tanks: 0003

Tank Num: 001
 Container Num: 1
 Year Installed: Not reported
 Tank Capacity: 00002000
 Tank Used for: PRODUCT
 Type of Fuel: UNLEADED
 Container Construction Thickness: Not reported
 Leak Detection: Pressure Test

Tank Num: 002
 Container Num: 2
 Year Installed: Not reported
 Tank Capacity: 00004000
 Tank Used for: PRODUCT
 Type of Fuel: REGULAR
 Container Construction Thickness: Not reported
 Leak Detection: Pressure Test

Tank Num: 003
 Container Num: 0000000001
 Year Installed: Not reported
 Tank Capacity: 00004000
 Tank Used for: PRODUCT
 Type of Fuel: PREMIUM
 Container Construction Thickness: Not reported
 Leak Detection: Pressure Test

[Click here for Geo Tracker PDF:](#)

Z195
West
< 1/8
0.124 mi.
657 ft.

FETSCH L N
324 S MARKET
INGLEWOOD, CA
Site 9 of 9 in cluster Z

EDR Hist Cleaner **1009213099**
N/A

Relative:
Lower

EDR Hist Cleaner

Actual:
140 ft.

Year: Name:
 1935 FETSCH L N
 1940 FETSCH L N

Type:
 CLOTHES PRESSERS AND CLEANERS
 CLOTHES PRESSERS AND CLEANERS

Map ID
Direction
Distance
Elevation

MAP FINDINGS

Site

Database(s)

EDR ID Number
EPA ID Number

AF196 UNOCAL #1923
WNW 145 MANCHESTER BLVD E
1/8-1/4 INGLEWOOD, CA 90301
0.130 mi.
686 ft. Site 1 of 5 in cluster AF

LUST S101296466
HIST CORTESE N/A

Relative:
Lower
Actual:
123 ft.

LUST:
Lead Agency: LOS ANGELES COUNTY
Case Type: LUST Cleanup Site
Geo Track: http://geotracker.waterboards.ca.gov/profile_report.asp?global_id=T0603703510
Global Id: T0603703510
Latitude: 33.9618194
Longitude: -118.3542359
Status: Completed - Case Closed
Status Date: 10/07/1993
Case Worker: JOA
RB Case Number: I-09888
Local Agency: LOS ANGELES COUNTY
File Location: Not reported
Local Case Number: Not reported
Potential Media Affect: Soil
Potential Contaminants of Concern: Waste Oil / Motor / Hydraulic / Lubricating
Site History: Not reported

LUST:
Global Id: T0603703510
Contact Type: Local Agency Caseworker
Contact Name: JOHN AWUJO
Organization Name: LOS ANGELES COUNTY
Address: 900 S FREMONT AVE
City: ALHAMBRA
Email: jawujo@dpw.lacounty.gov
Phone Number: 6264583507

Global Id: T0603703510
Contact Type: Regional Board Caseworker
Contact Name: YUE RONG
Organization Name: LOS ANGELES RWQCB (REGION 4)
Address: 320 W. 4TH ST., SUITE 200
City: Los Angeles
Email: yrong@waterboards.ca.gov
Phone Number: Not reported

LUST:
Global Id: T0603703510
Action Type: Other
Date: 08/14/1990
Action: Leak Discovery

Global Id: T0603703510
Action Type: Other
Date: 08/14/1990
Action: Leak Stopped

Global Id: T0603703510
Action Type: Other
Date: 08/16/1990
Action: Leak Reported

Map ID
Direction
Distance
Elevation

MAP FINDINGS

Site

Database(s)

EDR ID Number
EPA ID Number

UNOCAL #1923 (Continued)

S101296466

LUST:

Global Id: T0603703510
Status: Open - Case Begin Date
Status Date: 08/14/1990

Global Id: T0603703510
Status: Open - Site Assessment
Status Date: 08/16/1990

Global Id: T0603703510
Status: Open - Site Assessment
Status Date: 05/21/1992

Global Id: T0603703510
Status: Completed - Case Closed
Status Date: 10/07/1993

LUST REG 4:

Region: 4
Regional Board: 04
County: Los Angeles
Facility Id: I-09888
Status: Case Closed
Substance: Waste Oil
Substance Quantity: Not reported
Local Case No: Not reported
Case Type: Soil
Abatement Method Used at the Site: Not reported
Global ID: T0603703510
W Global ID: Not reported
Staff: UNK
Local Agency: 19000
Cross Street: LA BREA
Enforcement Type: Informal Enforcement Actions,including Notices of Violations and Staff Enforcement Letters
Date Leak Discovered: 8/14/1990
Date Leak First Reported: 8/16/1990
Date Leak Record Entered: 10/16/1990
Date Confirmation Began: 8/16/1990
Date Leak Stopped: 8/14/1990
Date Case Last Changed on Database: 10/7/1993
Date the Case was Closed: 10/7/1993
How Leak Discovered: Tank Closure
How Leak Stopped: Not reported
Cause of Leak: Corrosion
Leak Source: Tank
Operator: LIM, BONG SANG
Water System: Not reported
Well Name: Not reported
Approx. Dist To Production Well (ft): 2181.9325570992668457378441152
Source of Cleanup Funding: Tank
Preliminary Site Assessment Workplan Submitted: Not reported
Preliminary Site Assessment Began: 5/21/1992
Pollution Characterization Began: Not reported
Remediation Plan Submitted: Not reported
Remedial Action Underway: Not reported

Map ID
 Direction
 Distance
 Elevation

MAP FINDINGS

Site

Database(s)

EDR ID Number
 EPA ID Number

UNOCAL #1923 (Continued)

S101296466

Post Remedial Action Monitoring Began: Not reported
 Enforcement Action Date: 1/1/1965
 Historical Max MTBE Date: Not reported
 Hist Max MTBE Conc in Groundwater: Not reported
 Hist Max MTBE Conc in Soil: Not reported
 Significant Interim Remedial Action Taken: Not reported
 GW Qualifier: Not reported
 Soil Qualifier: Not reported
 Organization: Not reported
 Owner Contact: Not reported
 Responsible Party: UNOCAL
 RP Address: 17700 CASTLETO ST, SUITE 500, CITY OF INDUSTRY, 91748
 Program: LUST
 Lat/Long: 33.9618194 / -1
 Local Agency Staff: Not reported
 Beneficial Use: Not reported
 Priority: Not reported
 Cleanup Fund Id: Not reported
 Suspended: Not reported
 Assigned Name: Not reported
 Summary: ROUTINE TANK REPLACEMENT. WASTE-OIL TANK HEAVILY CORRODED AND RIDDLED WITH HOLES. SOIL EXCESSIVELY CONTAMINATED TO ATLEAST 17' BELOW GRADE. FURTHER EXCAVATION OR SOIL BORINGS TOBE PERFORMED TO DETERMINE EXTENT AND REMEDIAT

HIST CORTESE:

Region: CORTESE
 Facility County Code: 19
 Reg By: LTNKA
 Reg Id: I-09888

AA197
West
1/8-1/4
0.131 mi.
692 ft.

SPARKLING CLEANERS
320 S LA BREA AVE
INGLEWOOD, CA 90302
Site 12 of 12 in cluster AA

CA FID UST **S102056078**
DRYCLEANERS **N/A**
EMI
LOS ANGELES CO. HMS

Relative:
Lower
Actual:
131 ft.

CA FID UST:
 Facility ID: 19003587
 Regulated By: UTNKA
 Regulated ID: 00005140
 Cortese Code: Not reported
 SIC Code: Not reported
 Facility Phone: 2136454141
 Mail To: Not reported
 Mailing Address: 320 S LA BREA AVE
 Mailing Address 2: Not reported
 Mailing City,St,Zip: LOS ANGELES 900450000
 Contact: Not reported
 Contact Phone: Not reported
 DUNs Number: Not reported
 NPDES Number: Not reported
 EPA ID: Not reported
 Comments: Not reported
 Status: Active

 Facility ID: 19003587

Map ID
Direction
Distance
Elevation

MAP FINDINGS

Site

Database(s)

EDR ID Number
EPA ID Number

SPARKLING CLEANERS (Continued)

S102056078

Regulated By: UTNKI
Regulated ID: 00017471
Cortese Code: Not reported
SIC Code: Not reported
Facility Phone: Not reported
Mail To: Not reported
Mailing Address: 320 N LA BREA AVE
Mailing Address 2: Not reported
Mailing City,St,Zip: INGLEWOOD 90302
Contact: Not reported
Contact Phone: Not reported
DUNS Number: Not reported
NPDES Number: Not reported
EPA ID: Not reported
Comments: Not reported
Status: Inactive

DRYCLEAN SOUTH COAST:

Facility ID: 9372
Application Number: 150492
Permit Number: M58832
Status: A
Representative Name: BELLE GARDNER
Representative Telephone: 213 6781476
Permit Status: INACTIVE
BCAT Number: 000234
BCAT Description: DRY CLEANING EQUIP PERCHLOROETHYLENE
UTM East: 374.95300293
UTM North: 3758.3769531

Facility ID: 9372
Application Number: C35337
Permit Number: M18125
Status: A
Representative Name: BELLE GARDNER
Representative Telephone: 213 6781476
Permit Status: INACTIVE
BCAT Number: 000234
BCAT Description: DRY CLEANING EQUIP PERCHLOROETHYLENE
UTM East: 374.95300293
UTM North: 3758.3769531

EMI:

Year: 1987
County Code: 19
Air Basin: SC
Facility ID: 9372
Air District Name: SC
SIC Code: 7216
Air District Name: SOUTH COAST AQMD
Community Health Air Pollution Info System: Not reported
Consolidated Emission Reporting Rule: Not reported
Total Organic Hydrocarbon Gases Tons/Yr: 8
Reactive Organic Gases Tons/Yr: 0
Carbon Monoxide Emissions Tons/Yr: 0
NOX - Oxides of Nitrogen Tons/Yr: 0

Map ID
Direction
Distance
Elevation

MAP FINDINGS

Site

Database(s)

EDR ID Number
EPA ID Number

SPARKLING CLEANERS (Continued)

S102056078

SOX - Oxides of Sulphur Tons/Yr: 0
Particulate Matter Tons/Yr: 0
Part. Matter 10 Micrometers and Smlr Tons/Yr:0

Year: 1990
County Code: 19
Air Basin: SC
Facility ID: 9372
Air District Name: SC
SIC Code: 7216
Air District Name: SOUTH COAST AQMD
Community Health Air Pollution Info System: Not reported
Consolidated Emission Reporting Rule: Not reported
Total Organic Hydrocarbon Gases Tons/Yr: 5
Reactive Organic Gases Tons/Yr: 0
Carbon Monoxide Emissions Tons/Yr: 0
NOX - Oxides of Nitrogen Tons/Yr: 0
SOX - Oxides of Sulphur Tons/Yr: 0
Particulate Matter Tons/Yr: 0
Part. Matter 10 Micrometers and Smlr Tons/Yr:0

Year: 1995
County Code: 19
Air Basin: SC
Facility ID: 9372
Air District Name: SC
SIC Code: 7216
Air District Name: SOUTH COAST AQMD
Community Health Air Pollution Info System: Not reported
Consolidated Emission Reporting Rule: Not reported
Total Organic Hydrocarbon Gases Tons/Yr: 4
Reactive Organic Gases Tons/Yr: 0
Carbon Monoxide Emissions Tons/Yr: 0
NOX - Oxides of Nitrogen Tons/Yr: 0
SOX - Oxides of Sulphur Tons/Yr: 0
Particulate Matter Tons/Yr: 0
Part. Matter 10 Micrometers and Smlr Tons/Yr:0

Year: 1996
County Code: 19
Air Basin: SC
Facility ID: 9372
Air District Name: SC
SIC Code: 7216
Air District Name: SOUTH COAST AQMD
Community Health Air Pollution Info System: Not reported
Consolidated Emission Reporting Rule: Not reported
Total Organic Hydrocarbon Gases Tons/Yr: 0
Reactive Organic Gases Tons/Yr: 0
Carbon Monoxide Emissions Tons/Yr: 0
NOX - Oxides of Nitrogen Tons/Yr: 0
SOX - Oxides of Sulphur Tons/Yr: 0
Particulate Matter Tons/Yr: 0
Part. Matter 10 Micrometers and Smlr Tons/Yr:0

LOS ANGELES CO. HMS:
Region: LA

Map ID
Direction
Distance
Elevation

MAP FINDINGS

Site

Database(s)

EDR ID Number
EPA ID Number

SPARKLING CLEANERS (Continued)

S102056078

Permit Category: Not reported
Facility Id: 014795-015542
Facility Type: Not reported
Facility Status: Removed
Area: 2E
Permit Number: Not reported
Permit Status: Not reported

198
West
1/8-1/4
0.141 mi.
743 ft.

USPS HILLCREST STATION
300 E HILLCREST BLVD
INGLEWOOD, CA 90301

RCRA-SQG 1001486834
FINDS CAR000051821
ECHO
HAZNET

Relative:
Lower
Actual:
143 ft.

RCRA-SQG:
Date form received by agency: 05/04/1999
Facility name: USPS HILLCREST STATION
Facility address: 300 E HILLCREST BLVD
INGLEWOOD, CA 90301-9998
EPA ID: CAR000051821
Contact: DON PITCHER
Contact address: 300 E HILLCREST BLVD
INGLEWOOD, CA 90301-9998
Contact country: US
Contact telephone: 310-674-0382
Contact email: Not reported
EPA Region: 09
Classification: Small Small Quantity Generator
Description: Handler: generates more than 100 and less than 1000 kg of hazardous waste during any calendar month and accumulates less than 6000 kg of hazardous waste at any time; or generates 100 kg or less of hazardous waste during any calendar month, and accumulates more than 1000 kg of hazardous waste at any time

Owner/Operator Summary:
Owner/operator name: UNITED STATES POSTAL SERVICE
Owner/operator address: 2300 REDONDO AVENUE
LONG BEACH, CA 90809
Owner/operator country: Not reported
Owner/operator telephone: 562-494-2313
Owner/operator email: Not reported
Owner/operator fax: Not reported
Owner/operator extension: Not reported
Legal status: Federal
Owner/Operator Type: Owner
Owner/Op start date: Not reported
Owner/Op end date: Not reported

Handler Activities Summary:
U.S. importer of hazardous waste: No
Mixed waste (haz. and radioactive): No
Recycler of hazardous waste: No
Transporter of hazardous waste: No
Treater, storer or disposer of HW: No
Underground injection activity: No
On-site burner exemption: No
Furnace exemption: No

Map ID
Direction
Distance
Elevation

MAP FINDINGS

Site

Database(s)

EDR ID Number
EPA ID Number

USPS HILLCREST STATION (Continued)

1001486834

Used oil fuel burner: No
Used oil processor: No
User oil refiner: No
Used oil fuel marketer to burner: No
Used oil Specification marketer: No
Used oil transfer facility: No
Used oil transporter: No

. Waste code: D008
. Waste name: LEAD

Historical Generators:

Date form received by agency: 05/04/1999
Site name: USPS HILLCREST STATION
Classification: Small Quantity Generator

Violation Status: No violations found

FINDS:

Registry ID: 110002927726

Environmental Interest/Information System

FEDERAL FACILITY HAZARDOUS WASTE DOCKET

RCRAInfo is a national information system that supports the Resource Conservation and Recovery Act (RCRA) program through the tracking of events and activities related to facilities that generate, transport, and treat, store, or dispose of hazardous waste. RCRAInfo allows RCRA program staff to track the notification, permit, compliance, and corrective action activities required under RCRA.

[Click this hyperlink](#) while viewing on your computer to access additional FINDS: detail in the EDR Site Report.

ECHO:

Envid: 1001486834
Registry ID: 110002927726
DFR URL: <http://echo.epa.gov/detailed-facility-report?fid=110002927726>

HAZNET:

envid: 1001486834
Year: 2001
GEPaid: CAR000051821
Contact: --
Telephone: --
Mailing Name: Not reported
Mailing Address: 300 E HILLCREST BLVD
Mailing City, St, Zip: INGLEWOOD, CA 903019998
Gen County: Not reported
TSD EPA ID: CAD009007626
TSD County: Not reported
Waste Category: Asbestos containing waste
Disposal Method: Disposal, Land Fill
Tons: 0.5

Map ID
Direction
Distance
Elevation

MAP FINDINGS

Site

Database(s)

EDR ID Number
EPA ID Number

USPS HILLCREST STATION (Continued)

1001486834

Cat Decode: Not reported
Method Decode: Not reported
Facility County: Los Angeles

envid: 1001486834
Year: 1999
GEPaid: CAR000051821
Contact: Not reported
Telephone: 0000000000
Mailing Name: Not reported
Mailing Address: 300 E HILLCREST BLVD
Mailing City,St,Zip: INGLEWOOD, CA 903019998
Gen County: Not reported
TSD EPA ID: AZC950823111
TSD County: Not reported
Waste Category: Asbestos containing waste
Disposal Method: Not reported
Tons: 176.9880
Cat Decode: Not reported
Method Decode: Not reported
Facility County: Los Angeles

envid: 1001486834
Year: 1999
GEPaid: CAR000051821
Contact: Not reported
Telephone: 0000000000
Mailing Name: Not reported
Mailing Address: 300 E HILLCREST BLVD
Mailing City,St,Zip: INGLEWOOD, CA 903019998
Gen County: Not reported
TSD EPA ID: NVT330010000
TSD County: Not reported
Waste Category: Other organic solids
Disposal Method: Disposal, Other
Tons: 33.7120
Cat Decode: Not reported
Method Decode: Not reported
Facility County: Los Angeles

AB199 **INGLEWOOD COURTS**
WNW **1 E REGENT ST**
1/8-1/4 **INGLEWOOD, CA 90063**
0.147 mi.
774 ft. **Site 3 of 3 in cluster AB**

HIST UST **U001562316**
N/A

Relative: HIST UST:
Lower File Number: Not reported
URL: Not reported
Actual: Region: STATE
125 ft. Facility ID: 00000020732
Facility Type: Other
Other Type: COURT
Contact Name: L. A. COUNTY MECHANICAL DEPT.
Telephone: 2132672242
Owner Name: LOS ANGELES COUNTY MECHANICAL
Owner Address: 1100 NORTH EASTERN AVENUE
Owner City,St,Zip: LOS ANGELES, CA 90063

Map ID
Direction
Distance
Elevation

MAP FINDINGS

Site

Database(s)

EDR ID Number
EPA ID Number

INGLEWOOD COURTS (Continued)

U001562316

Total Tanks: 0001
Tank Num: 001
Container Num: TANK #1
Year Installed: 1975
Tank Capacity: 00001000
Tank Used for: PRODUCT
Type of Fuel: DIESEL
Container Construction Thickness: Not reported
Leak Detection: Stock Inventor

**AG200
NW
1/8-1/4
0.148 mi.
783 ft.**

**HALLMARK MOTORS INC
124 W BEACH
INGLEWOOD, CA 90302
Site 1 of 4 in cluster AG**

**RCRA-SQG 1000289932
FINDS CAD982017816
ECHO**

**Relative:
Lower
Actual:
121 ft.**

RCRA-SQG:
Date form received by agency: 07/28/1987
Facility name: HALLMARK MOTORS INC
Facility address: 124 W BEACH
INGLEWOOD, CA 90302
EPA ID: CAD982017816
Contact: ENVIRONMENTAL MANAGER
Contact address: 124 W BEACH
INGLEWOOD, CA 90302
Contact country: US
Contact telephone: 213-391-6275
Contact email: Not reported
EPA Region: 09
Classification: Small Small Quantity Generator
Description: Handler: generates more than 100 and less than 1000 kg of hazardous waste during any calendar month and accumulates less than 6000 kg of hazardous waste at any time; or generates 100 kg or less of hazardous waste during any calendar month, and accumulates more than 1000 kg of hazardous waste at any time

Owner/Operator Summary:
Owner/operator name: CORP
Owner/operator address: NOT REQUIRED
NOT REQUIRED, ME 99999
Owner/operator country: Not reported
Owner/operator telephone: 415-555-1212
Owner/operator email: Not reported
Owner/operator fax: Not reported
Owner/operator extension: Not reported
Legal status: Private
Owner/Operator Type: Owner
Owner/Op start date: Not reported
Owner/Op end date: Not reported

Owner/operator name: NOT REQUIRED
Owner/operator address: NOT REQUIRED
NOT REQUIRED, ME 99999
Owner/operator country: Not reported
Owner/operator telephone: 415-555-1212
Owner/operator email: Not reported

Map ID
Direction
Distance
Elevation

MAP FINDINGS

Site

Database(s)

EDR ID Number
EPA ID Number

HALLMARK MOTORS INC (Continued)

1000289932

Owner/operator fax: Not reported
Owner/operator extension: Not reported
Legal status: Private
Owner/Operator Type: Operator
Owner/Op start date: Not reported
Owner/Op end date: Not reported

Handler Activities Summary:

U.S. importer of hazardous waste: No
Mixed waste (haz. and radioactive): No
Recycler of hazardous waste: No
Transporter of hazardous waste: No
Treater, storer or disposer of HW: No
Underground injection activity: No
On-site burner exemption: No
Furnace exemption: No
Used oil fuel burner: No
Used oil processor: No
User oil refiner: No
Used oil fuel marketer to burner: No
Used oil Specification marketer: No
Used oil transfer facility: No
Used oil transporter: No

Violation Status: No violations found

FINDS:

Registry ID: 110002777451

Environmental Interest/Information System

California Hazardous Waste Tracking System - Datamart (HWTS-DATAMART) provides California with information on hazardous waste shipments for generators, transporters, and treatment, storage, and disposal facilities.

RCRAInfo is a national information system that supports the Resource Conservation and Recovery Act (RCRA) program through the tracking of events and activities related to facilities that generate, transport, and treat, store, or dispose of hazardous waste. RCRAInfo allows RCRA program staff to track the notification, permit, compliance, and corrective action activities required under RCRA.

[Click this hyperlink](#) while viewing on your computer to access additional FINDS: detail in the EDR Site Report.

ECHO:

Envid: 1000289932
Registry ID: 110002777451
DFR URL: <http://echo.epa.gov/detailed-facility-report?fid=110002777451>

MAP FINDINGS

Map ID
Direction
Distance
Elevation

Site

Database(s)

EDR ID Number
EPA ID Number

AG201
NW
1/8-1/4
0.148 mi.
783 ft.

AIRPORT GROUND TRANSPORT SVC
124 W BEACH AVE SECTION A
INGLEWOOD, CA 90302

RCRA-SQG **1000985177**
FINDS **CA0001012368**

Site 2 of 4 in cluster AG

Relative:
Lower

RCRA-SQG:

Date form received by agency: 01/16/1995

Actual:
121 ft.

Facility name: AIRPORT GROUND TRANSPORT SVC

Facility address: 124 W BEACH AVE SECTION A
INGLEWOOD, CA 90302

EPA ID: CA0001012368

Mailing address: W BEACH AVE SECTION A
INGLEWOOD, CA 90302

Contact: PERRY BEHZADIAN

Contact address: 124 W BEACH AVE SECTION A
INGLEWOOD, CA 90302

Contact country: US

Contact telephone: 310-671-8821

Contact email: Not reported

EPA Region: 09

Classification: Small Small Quantity Generator

Description: Handler: generates more than 100 and less than 1000 kg of hazardous waste during any calendar month and accumulates less than 6000 kg of hazardous waste at any time; or generates 100 kg or less of hazardous waste during any calendar month, and accumulates more than 1000 kg of hazardous waste at any time

Owner/Operator Summary:

Owner/operator name: FATEMEH S ZAMANI
Owner/operator address: 124 W BEACH AVE SEC A
INGLEWOOD, CA 90302

Owner/operator country: Not reported

Owner/operator telephone: 310-671-8821

Owner/operator email: Not reported

Owner/operator fax: Not reported

Owner/operator extension: Not reported

Legal status: Private

Owner/Operator Type: Owner

Owner/Op start date: Not reported

Owner/Op end date: Not reported

Handler Activities Summary:

U.S. importer of hazardous waste: No

Mixed waste (haz. and radioactive): No

Recycler of hazardous waste: No

Transporter of hazardous waste: No

Treater, storer or disposer of HW: No

Underground injection activity: No

On-site burner exemption: No

Furnace exemption: No

Used oil fuel burner: No

Used oil processor: No

User oil refiner: No

Used oil fuel marketer to burner: No

Used oil Specification marketer: No

Used oil transfer facility: No

Used oil transporter: No

Map ID
Direction
Distance
Elevation

MAP FINDINGS

Site

Database(s)

EDR ID Number
EPA ID Number

AIRPORT GROUND TRANSPORT SVC (Continued)

1000985177

Violation Status: No violations found

FINDS:

Registry ID: 110002623616

Environmental Interest/Information System

RCRAInfo is a national information system that supports the Resource Conservation and Recovery Act (RCRA) program through the tracking of events and activities related to facilities that generate, transport, and treat, store, or dispose of hazardous waste. RCRAInfo allows RCRA program staff to track the notification, permit, compliance, and corrective action activities required under RCRA.

[Click this hyperlink](#) while viewing on your computer to access additional FINDS: detail in the EDR Site Report.

**AD202
NW
1/8-1/4
0.149 mi.
786 ft.**

**DICKS AUTO REPAIR
311 N LA BREA AVE
INGLEWOOD, CA 90302**

Site 3 of 5 in cluster AD

**RCRA-SQG 1000272036
FINDS CAD982042012
ECHO**

**Relative:
Lower**

RCRA-SQG:

Date form received by agency: 09/28/1987
Facility name: DICKS AUTO REPAIR
Facility address: 311 N LA BREA AVE
INGLEWOOD, CA 90302
EPA ID: CAD982042012
Contact: RAY REGIEC
Contact address: 311 N LA BREA AVE
INGLEWOOD, CA 90302
Contact country: US
Contact telephone: 213-671-4696
Contact email: Not reported
EPA Region: 09
Classification: Small Small Quantity Generator
Description: Handler: generates more than 100 and less than 1000 kg of hazardous waste during any calendar month and accumulates less than 6000 kg of hazardous waste at any time; or generates 100 kg or less of hazardous waste during any calendar month, and accumulates more than 1000 kg of hazardous waste at any time

Owner/Operator Summary:

Owner/operator name: NOT REQUIRED
Owner/operator address: NOT REQUIRED
NOT REQUIRED, ME 99999
Owner/operator country: Not reported
Owner/operator telephone: 415-555-1212
Owner/operator email: Not reported
Owner/operator fax: Not reported
Owner/operator extension: Not reported
Legal status: Private
Owner/Operator Type: Operator
Owner/Op start date: Not reported
Owner/Op end date: Not reported

Map ID
Direction
Distance
Elevation

MAP FINDINGS

Site

Database(s)

EDR ID Number
EPA ID Number

DICKS AUTO REPAIR (Continued)

1000272036

Owner/operator name: JAMES HANSEN
Owner/operator address: BOX 172 HIGHLAND ORCHARDS RD
UNDERWOOD, WA 98651
Owner/operator country: Not reported
Owner/operator telephone: 509-493-2981
Owner/operator email: Not reported
Owner/operator fax: Not reported
Owner/operator extension: Not reported
Legal status: Private
Owner/Operator Type: Owner
Owner/Op start date: Not reported
Owner/Op end date: Not reported

Handler Activities Summary:

U.S. importer of hazardous waste: No
Mixed waste (haz. and radioactive): No
Recycler of hazardous waste: No
Transporter of hazardous waste: No
Treater, storer or disposer of HW: No
Underground injection activity: No
On-site burner exemption: No
Furnace exemption: No
Used oil fuel burner: No
Used oil processor: No
User oil refiner: No
Used oil fuel marketer to burner: No
Used oil Specification marketer: No
Used oil transfer facility: No
Used oil transporter: No

Violation Status: No violations found

FINDS:

Registry ID: 110002786218

Environmental Interest/Information System

RCRAInfo is a national information system that supports the Resource Conservation and Recovery Act (RCRA) program through the tracking of events and activities related to facilities that generate, transport, and treat, store, or dispose of hazardous waste. RCRAInfo allows RCRA program staff to track the notification, permit, compliance, and corrective action activities required under RCRA.

[Click this hyperlink](#) while viewing on your computer to access additional FINDS: detail in the EDR Site Report.

ECHO:

Envid: 1000272036
Registry ID: 110002786218
DFR URL: <http://echo.epa.gov/detailed-facility-report?fid=110002786218>

Map ID
 Direction
 Distance
 Elevation

MAP FINDINGS

Site

Database(s)

EDR ID Number
 EPA ID Number

AG203
NW
1/8-1/4
0.162 mi.
855 ft.

B AND H TOW
150 W IVY
INGLEWOOD, CA 90302
Site 3 of 4 in cluster AG

RCRA-SQG 1000596474
FINDS CAD983604463
ECHO

Relative:
Lower

RCRA-SQG:

Actual:
126 ft.

Date form received by agency: 09/04/1991
 Facility name: B AND H TOW
 Facility address: 150 W IVY
 INGLEWOOD, CA 90302
 EPA ID: CAD983604463
 Contact: ROBERT ELLISON
 Contact address: 150 W IVY
 INGLEWOOD, CA 90302
 Contact country: US
 Contact telephone: 213-674-3222
 Contact email: Not reported
 EPA Region: 09
 Classification: Small Small Quantity Generator
 Description: Handler: generates more than 100 and less than 1000 kg of hazardous waste during any calendar month and accumulates less than 6000 kg of hazardous waste at any time; or generates 100 kg or less of hazardous waste during any calendar month, and accumulates more than 1000 kg of hazardous waste at any time

Owner/Operator Summary:

Owner/operator name: HAROLD EKMAINIAN
 Owner/operator address: 52 LOOKOUT DR
 PALM DESERT, CA 90622
 Owner/operator country: Not reported
 Owner/operator telephone: 619-773-5752
 Owner/operator email: Not reported
 Owner/operator fax: Not reported
 Owner/operator extension: Not reported
 Legal status: Private
 Owner/Operator Type: Owner
 Owner/Op start date: Not reported
 Owner/Op end date: Not reported

Handler Activities Summary:

U.S. importer of hazardous waste: No
 Mixed waste (haz. and radioactive): No
 Recycler of hazardous waste: No
 Transporter of hazardous waste: No
 Treater, storer or disposer of HW: No
 Underground injection activity: No
 On-site burner exemption: No
 Furnace exemption: No
 Used oil fuel burner: No
 Used oil processor: No
 User oil refiner: No
 Used oil fuel marketer to burner: No
 Used oil Specification marketer: No
 Used oil transfer facility: No
 Used oil transporter: No

Violation Status: No violations found

Map ID
Direction
Distance
Elevation

MAP FINDINGS

Site

Database(s)

EDR ID Number
EPA ID Number

B AND H TOW (Continued)

1000596474

FINDS:

Registry ID: 110002859835

Environmental Interest/Information System

RCRAInfo is a national information system that supports the Resource Conservation and Recovery Act (RCRA) program through the tracking of events and activities related to facilities that generate, transport, and treat, store, or dispose of hazardous waste. RCRAInfo allows RCRA program staff to track the notification, permit, compliance, and corrective action activities required under RCRA.

[Click this hyperlink](#) while viewing on your computer to access additional FINDS: detail in the EDR Site Report.

ECHO:

Envid: 1000596474
Registry ID: 110002859835
DFR URL: <http://echo.epa.gov/detailed-facility-report?fid=110002859835>

**AG204
NW
1/8-1/4
0.162 mi.
855 ft.**

**B AND H INGLEWOOD TOW INC
150 W IVY
INGLEWOOD, CA 90302
Site 4 of 4 in cluster AG**

**HIST UST U001563832
N/A**

**Relative:
Lower
Actual:
126 ft.**

HIST UST:
File Number: 0002663D
URL: <http://geotracker.waterboards.ca.gov/ustpdfs/pdf/0002663D.pdf>
Region: STATE
Facility ID: 00000005135
Facility Type: Other
Other Type: TOWING
Contact Name: ROBERT ELLISON
Telephone: 2136743222
Owner Name: B & H INGLEWOOD TOW, INC
Owner Address: 150 W IVY
Owner City,St,Zip: INGLEWOOD, CA 90302
Total Tanks: 0001

Tank Num: 001
Container Num: 1
Year Installed: Not reported
Tank Capacity: 00002000
Tank Used for: PRODUCT
Type of Fuel: PREMIUM
Container Construction Thickness: Not reported
Leak Detection: Stock Inventor

[Click here for Geo Tracker PDF:](#)

Map ID
Direction
Distance
Elevation

MAP FINDINGS

Site

Database(s)

EDR ID Number
EPA ID Number

AD205 **INGLEWOOD CAR WASH**
NW **320 N LA BREA AVE**
1/8-1/4 **INGLEWOOD, CA 90302**
0.169 mi.
891 ft. **Site 4 of 5 in cluster AD**

LUST **U001563843**
SWEEPS UST
HIST UST
HIST CORTESE
LOS ANGELES CO. HMS
N/A

Relative:
Lower
Actual:
131 ft.

LUST:
Lead Agency: SWRCB
Case Type: LUST Cleanup Site
Geo Track: http://geotracker.waterboards.ca.gov/profile_report.asp?global_id=T10000006987
Global Id: T10000006987
Latitude: 33.96009
Longitude: -118.35272
Status: Completed - Case Closed
Status Date: 05/26/2015
Case Worker: GWL
RB Case Number: Not reported
Local Agency: Not reported
File Location: All Files are on GeoTracker or in the Local Agency Database
Local Case Number: Not reported
Potential Media Affect: Soil
Potential Contaminants of Concern: Gasoline
Site History: Not reported

LUST:
Global Id: T10000006987
Contact Type: Local Agency Caseworker
Contact Name: GEORGE LOCKWOOD
Organization Name: SWRCB
Address: 1001 I STREET
City: SACRAMENTO
Email: glockwood@waterboards.ca.gov
Phone Number: Not reported

LUST:
Global Id: T10000006987
Action Type: Other
Date: 02/06/2013
Action: Leak Reported

Global Id: T10000006987
Action Type: RESPONSE
Date: 05/21/2015
Action: Tank Removal Report / UST Sampling Report

Global Id: T10000006987
Action Type: Other
Date: 02/06/2013
Action: Leak Began

Global Id: T10000006987
Action Type: ENFORCEMENT
Date: 04/02/2013
Action: Closure/No Further Action Letter

Global Id: T10000006987
Action Type: Other
Date: 02/06/2013
Action: Leak Discovery

Map ID
Direction
Distance
Elevation

MAP FINDINGS

Site

Database(s)

EDR ID Number
EPA ID Number

INGLEWOOD CAR WASH (Continued)

U001563843

LUST:

Global Id: T10000006987
Status: Open - Case Begin Date
Status Date: 02/06/2013

Global Id: T10000006987
Status: Completed - Case Closed
Status Date: 05/21/2014

Global Id: T10000006987
Status: Completed - Case Closed
Status Date: 05/26/2014

Global Id: T10000006987
Status: Open - Eligible for Closure
Status Date: 05/20/2015

Global Id: T10000006987
Status: Open - Eligible for Closure
Status Date: 05/20/2015

Global Id: T10000006987
Status: Open - Eligible for Closure
Status Date: 05/21/2015

Global Id: T10000006987
Status: Completed - Case Closed
Status Date: 05/26/2015

Global Id: T10000006987
Status: Open - Eligible for Closure
Status Date: 05/26/2015

SWEEPS UST:

Status: Not reported
Comp Number: 9755
Number: Not reported
Board Of Equalization: Not reported
Referral Date: Not reported
Action Date: Not reported
Created Date: Not reported
Owner Tank Id: Not reported
SWRCB Tank Id: 19-000-009755-000001
Tank Status: Not reported
Capacity: 6000
Active Date: Not reported
Tank Use: M.V. FUEL
STG: PRODUCT
Content: REG UNLEADED
Number Of Tanks: 3

Status: Not reported
Comp Number: 9755
Number: Not reported
Board Of Equalization: Not reported

Map ID
Direction
Distance
Elevation

MAP FINDINGS

Site

Database(s)

EDR ID Number
EPA ID Number

INGLEWOOD CAR WASH (Continued)

U001563843

Referral Date: Not reported
Action Date: Not reported
Created Date: Not reported
Owner Tank Id: Not reported
SWRCB Tank Id: 19-000-009755-000002
Tank Status: Not reported
Capacity: 6000
Active Date: Not reported
Tank Use: M.V. FUEL
STG: PRODUCT
Content: REG UNLEADED
Number Of Tanks: Not reported

Status: Not reported
Comp Number: 9755
Number: Not reported
Board Of Equalization: Not reported
Referral Date: Not reported
Action Date: Not reported
Created Date: Not reported
Owner Tank Id: Not reported
SWRCB Tank Id: 19-000-009755-000003
Tank Status: Not reported
Capacity: 6000
Active Date: Not reported
Tank Use: M.V. FUEL
STG: PRODUCT
Content: REG UNLEADED
Number Of Tanks: Not reported

HIST UST:

File Number: 00026F8B
URL: <http://geotracker.waterboards.ca.gov/ustpdfs/pdf/00026F8B.pdf>
Region: STATE
Facility ID: 00000017471
Facility Type: Other
Other Type: Not reported
Contact Name: JERRY RAWLINS
Telephone: 2136731968
Owner Name: INGLEWOOD CAR WASH
Owner Address: 320 N LA BREA
Owner City,St,Zip: INGLEWOOD, CA 90302
Total Tanks: 0004

Tank Num: 001
Container Num: 1
Year Installed: Not reported
Tank Capacity: 00000000
Tank Used for: WASTE
Type of Fuel: Not reported
Container Construction Thickness: Not reported
Leak Detection: None

Tank Num: 002
Container Num: 2
Year Installed: Not reported
Tank Capacity: 00003000

Map ID
Direction
Distance
Elevation

MAP FINDINGS

Site

Database(s)

EDR ID Number
EPA ID Number

INGLEWOOD CAR WASH (Continued)

U001563843

Tank Used for: PRODUCT
Type of Fuel: PREMIUM
Container Construction Thickness: Not reported
Leak Detection: None

Tank Num: 003
Container Num: 3
Year Installed: Not reported
Tank Capacity: 00007000
Tank Used for: PRODUCT
Type of Fuel: UNLEADED
Container Construction Thickness: Not reported
Leak Detection: None

Tank Num: 004
Container Num: 4
Year Installed: Not reported
Tank Capacity: 00000000
Tank Used for: Not reported
Type of Fuel: Not reported
Container Construction Thickness: Not reported
Leak Detection: Not reported

Click here for Geo Tracker PDF:

HIST CORTESE:

Region: CORTESE
Facility County Code: 19
Reg By: LTNKA
Reg Id: I-09755

LOS ANGELES CO. HMS:

Region: LA
Permit Category: T
Facility Id: 009909-009755
Facility Type: 0
Facility Status: Removed
Area: 2E
Permit Number: 00001036T
Permit Status: Removed

**AD206
NW
1/8-1/4
0.169 mi.
891 ft.**

**INGLEWOOD CAR WASH
320 LA BREA AVE N
INGLEWOOD, CA 90302
Site 5 of 5 in cluster AD**

**LUST S105033745
N/A**

**Relative:
Lower
Actual:
131 ft.**

LUST:

Lead Agency: LOS ANGELES RWQCB (REGION 4)
Case Type: LUST Cleanup Site
Geo Track: http://geotracker.waterboards.ca.gov/profile_report.asp?global_id=T0603703482
Global Id: T0603703482
Latitude: 33.9677845354553
Longitude: -118.354413757742
Status: Completed - Case Closed
Status Date: 11/21/1996
Case Worker: YR

Map ID
Direction
Distance
Elevation

MAP FINDINGS

Site

Database(s)

EDR ID Number
EPA ID Number

INGLEWOOD CAR WASH (Continued)

S105033745

RB Case Number: I-09755
Local Agency: LOS ANGELES COUNTY
File Location: Not reported
Local Case Number: Not reported
Potential Media Affect: Soil
Potential Contaminants of Concern: Gasoline
Site History: Not reported

LUST:

Global Id: T0603703482
Contact Type: Local Agency Caseworker
Contact Name: JOHN AWUJO
Organization Name: LOS ANGELES COUNTY
Address: 900 S FREMONT AVE
City: ALHAMBRA
Email: jawujo@dpw.lacounty.gov
Phone Number: 6264583507

Global Id: T0603703482
Contact Type: Regional Board Caseworker
Contact Name: YUE RONG
Organization Name: LOS ANGELES RWQCB (REGION 4)
Address: 320 W. 4TH ST., SUITE 200
City: Los Angeles
Email: yrong@waterboards.ca.gov
Phone Number: Not reported

LUST:

Global Id: T0603703482
Action Type: Other
Date: 06/06/1991
Action: Leak Stopped

Global Id: T0603703482
Action Type: Other
Date: 04/27/1992
Action: Leak Reported

Global Id: T0603703482
Action Type: Other
Date: 06/06/1991
Action: Leak Discovery

LUST:

Global Id: T0603703482
Status: Open - Case Begin Date
Status Date: 06/06/1991

Global Id: T0603703482
Status: Open - Site Assessment
Status Date: 04/23/1992

Global Id: T0603703482
Status: Open - Remediation
Status Date: 04/30/1996

Global Id: T0603703482

Map ID
Direction
Distance
Elevation

MAP FINDINGS

Site

Database(s)

EDR ID Number
EPA ID Number

INGLEWOOD CAR WASH (Continued)

S105033745

Status: Completed - Case Closed
Status Date: 11/21/1996

LUST REG 4:

Region: 4
Regional Board: 04
County: Los Angeles
Facility Id: I-09755
Status: Case Closed
Substance: Gasoline
Substance Quantity: Not reported
Local Case No: Not reported
Case Type: Soil
Abatement Method Used at the Site: Not reported
Global ID: T0603703482
W Global ID: Not reported
Staff: UNK
Local Agency: 19000
Cross Street: Not reported
Enforcement Type: Not reported
Date Leak Discovered: 6/6/1991
Date Leak First Reported: 4/27/1992
Date Leak Record Entered: 5/26/1992
Date Confirmation Began: Not reported
Date Leak Stopped: 6/6/1991
Date Case Last Changed on Database: 10/24/1996
Date the Case was Closed: 11/21/1996
How Leak Discovered: Tank Closure
How Leak Stopped: Not reported
Cause of Leak: UNK
Leak Source: UNK
Operator: LEE, JOO BOK
Water System: Not reported
Well Name: Not reported
Approx. Dist To Production Well (ft): 1150.6301465831776785297060901
Source of Cleanup Funding: UNK
Preliminary Site Assessment Workplan Submitted: Not reported
Preliminary Site Assessment Began: 4/23/1992
Pollution Characterization Began: Not reported
Remediation Plan Submitted: 4/30/1996
Remedial Action Underway: Not reported
Post Remedial Action Monitoring Began: Not reported
Enforcement Action Date: Not reported
Historical Max MTBE Date: Not reported
Hist Max MTBE Conc in Groundwater: Not reported
Hist Max MTBE Conc in Soil: Not reported
Significant Interim Remedial Action Taken: Not reported
GW Qualifier: Not reported
Soil Qualifier: Not reported
Organization: Not reported
Owner Contact: Not reported
Responsible Party: INGLEWOOD CAR WASH
RP Address: 320 N. LA BREA AVE., INGLEWOOD CA 90302
Program: LUST
Lat/Long: 33.9669223 / -1
Local Agency Staff: Not reported

Map ID
Direction
Distance
Elevation

MAP FINDINGS

Site

Database(s)

EDR ID Number
EPA ID Number

INGLEWOOD CAR WASH (Continued)

S105033745

Beneficial Use: Not reported
Priority: Not reported
Cleanup Fund Id: Not reported
Suspended: Not reported
Assigned Name: Not reported
Summary: INGLEWOOD CAR WASH (CLAIM #1703)

AF207 **INGLEWOOD CITY CS**
WNW **1 MANCHESTER BOULEVARD**
1/8-1/4 **INGLEWOOD, CA 90301**
0.170 mi.
895 ft. **Site 2 of 5 in cluster AF**

SWEEPS UST **S102055447**
EMI **N/A**
ENF
CIWQS

Relative:
Lower
Actual:
121 ft.

SWEEPS UST:
Status: Active
Comp Number: 13728
Number: 9
Board Of Equalization: 44-010223
Referral Date: 06-30-89
Action Date: Not reported
Created Date: 06-30-89
Owner Tank Id: Not reported
SWRCB Tank Id: 19-000-013728-000001
Tank Status: A
Capacity: Not reported
Active Date: 06-30-89
Tank Use: UNKNOWN
STG: W
Content: Not reported
Number Of Tanks: 1

EMI:
Year: 1990
County Code: 19
Air Basin: SC
Facility ID: 6876
Air District Name: SC
SIC Code: 9199
Air District Name: SOUTH COAST AQMD
Community Health Air Pollution Info System: Not reported
Consolidated Emission Reporting Rule: Not reported
Total Organic Hydrocarbon Gases Tons/Yr: 0
Reactive Organic Gases Tons/Yr: 0
Carbon Monoxide Emissions Tons/Yr: 1
NOX - Oxides of Nitrogen Tons/Yr: 2
SOX - Oxides of Sulphur Tons/Yr: 0
Particulate Matter Tons/Yr: 0
Part. Matter 10 Micrometers and Smllr Tons/Yr:0

ENF:
Region: 4
Facility Id: 632003
Agency Name: Inglewood City
Place Type: Utility
Place Subtype: Collection_System
Facility Type: Municipal/Domestic
Agency Type: City Agency

Map ID
Direction
Distance
Elevation

MAP FINDINGS

Site

Database(s)

EDR ID Number
EPA ID Number

INGLEWOOD CITY CS (Continued)

S102055447

# Of Agencies:	1
Place Latitude:	Not reported
Place Longitude:	Not reported
SIC Code 1:	Not reported
SIC Desc 1:	Not reported
SIC Code 2:	Not reported
SIC Desc 2:	Not reported
SIC Code 3:	Not reported
SIC Desc 3:	Not reported
NAICS Code 1:	Not reported
NAICS Desc 1:	Not reported
NAICS Code 2:	Not reported
NAICS Desc 2:	Not reported
NAICS Code 3:	Not reported
NAICS Desc 3:	Not reported
# Of Places:	1
Source Of Facility:	Reg Meas
Design Flow:	Not reported
Threat To Water Quality:	2
Complexity:	C
Pretreatment:	Not reported
Facility Waste Type:	Not reported
Facility Waste Type 2:	Not reported
Facility Waste Type 3:	Not reported
Facility Waste Type 4:	Not reported
Program:	SSOMUNILRG
Program Category1:	SSO
Program Category2:	SSO
# Of Programs:	1
WDID:	4SSO10395
Reg Measure Id:	301182
Reg Measure Type:	Enrollee
Region:	4
Order #:	2006-0003-DWQ
Npdes# CA#:	Not reported
Major-Minor:	Not reported
Npdes Type:	Not reported
Reclamation:	Not reported
Dredge Fill Fee:	Not reported
301H:	Not reported
Application Fee Amt Received:	4676
Status:	Active
Status Date:	12/24/2009
Effective Date:	11/21/2006
Expiration/Review Date:	12/31/2009
Termination Date:	Not reported
WDR Review - Amend:	Not reported
WDR Review - Revise/Renew:	Not reported
WDR Review - Rescind:	Not reported
WDR Review - No Action Required:	Not reported
WDR Review - Pending:	Not reported
WDR Review - Planned:	Not reported
Status Enrollee:	Y
Individual/General:	I
Fee Code:	58 - Non15 Based on (TTWQ)/CPLX
Direction/Voice:	Passive
Enforcement Id(EID):	402322

Map ID
Direction
Distance
Elevation

MAP FINDINGS

Site

Database(s)

EDR ID Number
EPA ID Number

INGLEWOOD CITY CS (Continued)

S102055447

Region: 4
Order / Resolution Number: Not reported
Enforcement Action Type: Notice of Violation
Effective Date: 07/23/2015
Adoption/Issuance Date: 07/23/2015
Achieve Date: Not reported
Termination Date: 08/21/2015
ACL Issuance Date: Not reported
EPL Issuance Date: Not reported
Status: Historical
Title: NOV 07/23/2015 for Inglewood City
Description: Not reported
Program: SSOMUNISML
Latest Milestone Completion Date: 2015-08-21
Of Programs1: 1
Total Assessment Amount: \$0.00
Initial Assessed Amount: \$0.00
Liability \$ Amount: \$0.00
Project \$ Amount: \$0.00
Liability \$ Paid: \$0.00
Project \$ Completed: \$0.00
Total \$ Paid/Completed Amount: \$0.00

CIWQS:

Agency: Inglewood City
Agency Address: One Manchester Boulevard, Inglewood, CA 90301
Place/Project Type: Collection_System
SIC/NAICS: Not reported
Region: 4
Program: SSOMUNILRG
Regulatory Measure Status: Active
Regulatory Measure Type: Enrollee
Order Number: 2006-0003-DWQ
WDID: 4SSO10395
NPDES Number: Not reported
Adoption Date: Not reported
Effective Date: 11/21/2006
Termination Date: Not reported
Expiration/Review Date: 12/31/2009
Design Flow: Not reported
Major/Minor: Not reported
Complexity: C
TTWQ: 2
Enforcement Actions within 5 years: 1
Violations within 5 years: 9
Latitude: Not reported
Longitude: Not reported

Map ID
Direction
Distance
Elevation

MAP FINDINGS

Site

Database(s)

EDR ID Number
EPA ID Number

INGLEWOOD HIGH SCHOOL (Continued)

1000282334

Contact address: 401 S INGLEWOOD AVE
INGLEWOOD, CA 90301
Contact country: US
Contact telephone: 310-419-2767
Contact email: Not reported
EPA Region: 09
Classification: Small Small Quantity Generator
Description: Handler: generates more than 100 and less than 1000 kg of hazardous waste during any calendar month and accumulates less than 6000 kg of hazardous waste at any time; or generates 100 kg or less of hazardous waste during any calendar month, and accumulates more than 1000 kg of hazardous waste at any time

Owner/Operator Summary:

Owner/operator name: NOT REQUIRED
Owner/operator address: NOT REQUIRED
NOT REQUIRED, ME 99999
Owner/operator country: Not reported
Owner/operator telephone: 415-555-1212
Owner/operator email: Not reported
Owner/operator fax: Not reported
Owner/operator extension: Not reported
Legal status: District
Owner/Operator Type: Operator
Owner/Op start date: Not reported
Owner/Op end date: Not reported

Owner/operator name: INGLEWOOD UNIFIFED SCHOOL DISTRICT
Owner/operator address: 401 S INGLEWOOD AVE
INGLEWOOD, CA 90301
Owner/operator country: Not reported
Owner/operator telephone: 310-419-2767
Owner/operator email: Not reported
Owner/operator fax: Not reported
Owner/operator extension: Not reported
Legal status: Private
Owner/Operator Type: Owner
Owner/Op start date: Not reported
Owner/Op end date: Not reported

Handler Activities Summary:

U.S. importer of hazardous waste: No
Mixed waste (haz. and radioactive): No
Recycler of hazardous waste: No
Transporter of hazardous waste: No
Treater, storer or disposer of HW: No
Underground injection activity: No
On-site burner exemption: No
Furnace exemption: No
Used oil fuel burner: No
Used oil processor: No
User oil refiner: No
Used oil fuel marketer to burner: No
Used oil Specification marketer: No
Used oil transfer facility: No
Used oil transporter: No

Map ID
Direction
Distance
Elevation

MAP FINDINGS

Site

Database(s)

EDR ID Number
EPA ID Number

INGLEWOOD HIGH SCHOOL (Continued)

1000282334

- . Waste code: D001
- . Waste name: IGNITABLE WASTE

- . Waste code: D002
- . Waste name: CORROSIVE WASTE

Historical Generators:

Date form received by agency: 09/01/1996
Site name: INGLEWOOD HIGH SCHOOL
Classification: Small Quantity Generator

Violation Status: No violations found

ENVIROSTOR:

Facility ID: 19820102
Status: Inactive - Needs Evaluation
Status Date: 12/24/2007
Site Code: 304386
Site Type: School Investigation
Site Type Detailed: School
Acres: 16
NPL: NO
Regulatory Agencies: SMBRP
Lead Agency: SMBRP
Program Manager: Ivy Osornio
Supervisor: Shahir Haddad
Division Branch: Southern California Schools & Brownfields Outreach
Assembly: 62
Senate: 35
Special Program: Not reported
Restricted Use: NO
Site Mgmt Req: NONE SPECIFIED
Funding: School District
Latitude: 33.96143
Longitude: -118.3561
APN: 4020-025-900, 4020025900
Past Use: FUEL - VEHICLE STORAGE/ REFUELING, SCHOOL - HIGH SCHOOL
Potential COC: TPH-diesel Lead
Confirmed COC: NONE SPECIFIED
Potential Description: SED, SOIL
Alias Name: INGLEWOOD HIGH SCHOOL
Alias Type: Alternate Name
Alias Name: INGLEWOOD UNIFIED SCHOOL DISTRICT
Alias Type: Alternate Name
Alias Name: INGLEWOOD USD-INGLEWOOD HIGH SCHOOL
Alias Type: Alternate Name
Alias Name: 4020-025-900
Alias Type: APN
Alias Name: 4020025900
Alias Type: APN
Alias Name: 304386
Alias Type: Project Code (Site Code)
Alias Name: 19820102
Alias Type: Envirostor ID Number

Completed Info:

Completed Area Name: PROJECT WIDE
Completed Sub Area Name: Not reported

Map ID
Direction
Distance
Elevation

MAP FINDINGS

Site

Database(s)

EDR ID Number
EPA ID Number

INGLEWOOD HIGH SCHOOL (Continued)

1000282334

Completed Document Type: Environmental Oversight Agreement
Completed Date: 07/23/2003
Comments: Not reported

Completed Area Name: PROJECT WIDE
Completed Sub Area Name: Not reported
Completed Document Type: Cost Recovery Closeout Memo
Completed Date: 09/18/2012
Comments: Not reported

Completed Area Name: PROJECT WIDE
Completed Sub Area Name: Not reported
Completed Document Type: Amendment - Order/Agreement
Completed Date: 12/07/2005
Comments: Not reported

Completed Area Name: PROJECT WIDE
Completed Sub Area Name: Not reported
Completed Document Type: Cost Recovery Closeout Memo
Completed Date: 10/26/2004
Comments: Not reported

Completed Area Name: PROJECT WIDE
Completed Sub Area Name: Not reported
Completed Document Type: Site Inspections/Visit (Non LUR)
Completed Date: 08/29/2002
Comments: Not reported

Completed Area Name: PROJECT WIDE
Completed Sub Area Name: Not reported
Completed Document Type: Preliminary Endangerment Assessment Workplan
Completed Date: 06/11/2007
Comments: PEA conditionally approved

Future Area Name: Not reported
Future Sub Area Name: Not reported
Future Document Type: Not reported
Future Due Date: Not reported
Schedule Area Name: Not reported
Schedule Sub Area Name: Not reported
Schedule Document Type: Not reported
Schedule Due Date: Not reported
Schedule Revised Date: Not reported

SCH:

Facility ID: 19820102
Site Type: School Investigation
Site Type Detail: School
Site Mgmt. Req.: NONE SPECIFIED
Acres: 16
National Priorities List: NO
Cleanup Oversight Agencies: SMBRP
Lead Agency: SMBRP
Lead Agency Description: DTSC - Site Cleanup Program
Project Manager: Ivy Osornio
Supervisor: Shahir Haddad

Map ID
Direction
Distance
Elevation

MAP FINDINGS

Site

Database(s)

EDR ID Number
EPA ID Number

INGLEWOOD HIGH SCHOOL (Continued)

1000282334

Division Branch: Southern California Schools & Brownfields Outreach
Site Code: 304386
Assembly: 62
Senate: 35
Special Program Status: Not reported
Status: Inactive - Needs Evaluation
Status Date: 12/24/2007
Restricted Use: NO
Funding: School District
Latitude: 33.96143
Longitude: -118.3561
APN: 4020-025-900, 4020025900
Past Use: FUEL - VEHICLE STORAGE/ REFUELING, SCHOOL - HIGH SCHOOL
Potential COC: TPH-diesel, TPH-diesel, Lead
Confirmed COC: NONE SPECIFIED
Potential Description: SED, SOIL
Alias Name: INGLEWOOD HIGH SCHOOL
Alias Type: Alternate Name
Alias Name: INGLEWOOD UNIFIED SCHOOL DISTRICT
Alias Type: Alternate Name
Alias Name: INGLEWOOD USD-INGLEWOOD HIGH SCHOOL
Alias Type: Alternate Name
Alias Name: 4020-025-900
Alias Type: APN
Alias Name: 4020025900
Alias Type: APN
Alias Name: 304386
Alias Type: Project Code (Site Code)
Alias Name: 19820102
Alias Type: Envirostor ID Number

Completed Info:

Completed Area Name: PROJECT WIDE
Completed Sub Area Name: Not reported
Completed Document Type: Environmental Oversight Agreement
Completed Date: 07/23/2003
Comments: Not reported

Completed Area Name: PROJECT WIDE
Completed Sub Area Name: Not reported
Completed Document Type: Cost Recovery Closeout Memo
Completed Date: 09/18/2012
Comments: Not reported

Completed Area Name: PROJECT WIDE
Completed Sub Area Name: Not reported
Completed Document Type: Amendment - Order/Agreement
Completed Date: 12/07/2005
Comments: Not reported

Completed Area Name: PROJECT WIDE
Completed Sub Area Name: Not reported
Completed Document Type: Cost Recovery Closeout Memo
Completed Date: 10/26/2004
Comments: Not reported

Completed Area Name: PROJECT WIDE
Completed Sub Area Name: Not reported

Map ID
Direction
Distance
Elevation

MAP FINDINGS

Site

Database(s)

EDR ID Number
EPA ID Number

INGLEWOOD HIGH SCHOOL (Continued)

1000282334

Completed Document Type: Site Inspections/Visit (Non LUR)
Completed Date: 08/29/2002
Comments: Not reported

Completed Area Name: PROJECT WIDE
Completed Sub Area Name: Not reported
Completed Document Type: Preliminary Endangerment Assessment Workplan
Completed Date: 06/11/2007
Comments: PEA conditionally approved

Future Area Name: Not reported
Future Sub Area Name: Not reported
Future Document Type: Not reported
Future Due Date: Not reported
Schedule Area Name: Not reported
Schedule Sub Area Name: Not reported
Schedule Document Type: Not reported
Schedule Due Date: Not reported
Schedule Revised Date: Not reported

FINDS:

Registry ID: 110002666927

Environmental Interest/Information System

California Hazardous Waste Tracking System - Datamart (HWTS-DATAMART) provides California with information on hazardous waste shipments for generators, transporters, and treatment, storage, and disposal facilities.

RCRAInfo is a national information system that supports the Resource Conservation and Recovery Act (RCRA) program through the tracking of events and activities related to facilities that generate, transport, and treat, store, or dispose of hazardous waste. RCRAInfo allows RCRA program staff to track the notification, permit, compliance, and corrective action activities required under RCRA.

[Click this hyperlink](#) while viewing on your computer to access additional FINDS: detail in the EDR Site Report.

ECHO:

Envid: 1000282334
Registry ID: 110002666927
DFR URL: <http://echo.epa.gov/detailed-facility-report?fid=110002666927>

211
WNW
1/8-1/4
0.179 mi.
945 ft.

CROZIER MIDDLE SCHOOL
151 NORTH GREVILLEA AVE
INGLEWOOD, CA 90301

ENVIROSTOR S118756591
SCH N/A

Relative:
Lower
Actual:
121 ft.

ENVIROSTOR:
Facility ID: 19820101
Status: No Action Required
Status Date: 01/02/2003
Site Code: 304385

Map ID
Direction
Distance
Elevation

MAP FINDINGS

Site

Database(s)

EDR ID Number
EPA ID Number

CROZIER MIDDLE SCHOOL (Continued)

S118756591

Site Type: School Investigation
Site Type Detailed: School
Acres: 6.2
NPL: NO
Regulatory Agencies: DTSC
Lead Agency: DTSC
Program Manager: Not reported
Supervisor: Shahir Haddad
Division Branch: Southern California Schools & Brownfields Outreach
Assembly: 62
Senate: 35
Special Program: Not reported
Restricted Use: NO
Site Mgmt Req: NONE SPECIFIED
Funding: School District
Latitude: 33.9638
Longitude: -118.3552
APN: NONE SPECIFIED
Past Use: * EDUCATIONAL SERVICES
Potential COC: Lead TPH-diesel
Confirmed COC: NONE SPECIFIED
Potential Description: NMA
Alias Name: CROZIER MIDDLE SCHOOL
Alias Type: Alternate Name
Alias Name: INGLEWOOD USD-CROZIER MIDDLE SCHOOL
Alias Type: Alternate Name
Alias Name: 304385
Alias Type: Project Code (Site Code)
Alias Name: 19820101
Alias Type: Envirostor ID Number

Completed Info:

Completed Area Name: PROJECT WIDE
Completed Sub Area Name: Not reported
Completed Document Type: Cost Recovery Closeout Memo
Completed Date: 07/09/2004
Comments: Not reported

Completed Area Name: PROJECT WIDE
Completed Sub Area Name: Not reported
Completed Document Type: Site Inspections/Visit (Non LUR)
Completed Date: 11/04/2003
Comments: Not reported

Completed Area Name: PROJECT WIDE
Completed Sub Area Name: Not reported
Completed Document Type: Site Inspections/Visit (Non LUR)
Completed Date: 08/29/2002
Comments: Not reported

Completed Area Name: PROJECT WIDE
Completed Sub Area Name: Not reported
Completed Document Type: Phase 1
Completed Date: 01/02/2003
Comments: Not reported

Completed Area Name: PROJECT WIDE
Completed Sub Area Name: Not reported

Map ID
Direction
Distance
Elevation

MAP FINDINGS

Site

Database(s)

EDR ID Number
EPA ID Number

CROZIER MIDDLE SCHOOL (Continued)

S118756591

Completed Document Type: Phase 1 Addendum
Completed Date: 07/09/2004
Comments: Not reported

Future Area Name: Not reported
Future Sub Area Name: Not reported
Future Document Type: Not reported
Future Due Date: Not reported
Schedule Area Name: Not reported
Schedule Sub Area Name: Not reported
Schedule Document Type: Not reported
Schedule Due Date: Not reported
Schedule Revised Date: Not reported

SCH:

Facility ID: 19820101
Site Type: School Investigation
Site Type Detail: School
Site Mgmt. Req.: NONE SPECIFIED
Acres: 6.2
National Priorities List: NO
Cleanup Oversight Agencies: DTSC
Lead Agency: DTSC
Lead Agency Description: * DTSC
Project Manager: Not reported
Supervisor: Shahir Haddad
Division Branch: Southern California Schools & Brownfields Outreach
Site Code: 304385
Assembly: 62
Senate: 35
Special Program Status: Not reported
Status: No Action Required
Status Date: 01/02/2003
Restricted Use: NO
Funding: School District
Latitude: 33.9638
Longitude: -118.3552
APN: NONE SPECIFIED
Past Use: * EDUCATIONAL SERVICES
Potential COC: Lead, Lead, TPH-diesel
Confirmed COC: NONE SPECIFIED
Potential Description: NMA
Alias Name: CROZIER MIDDLE SCHOOL
Alias Type: Alternate Name
Alias Name: INGLEWOOD USD-CROZIER MIDDLE SCHOOL
Alias Type: Alternate Name
Alias Name: 304385
Alias Type: Project Code (Site Code)
Alias Name: 19820101
Alias Type: Envirostor ID Number

Completed Info:

Completed Area Name: PROJECT WIDE
Completed Sub Area Name: Not reported
Completed Document Type: Cost Recovery Closeout Memo
Completed Date: 07/09/2004

Map ID
Direction
Distance
Elevation

MAP FINDINGS

Site

Database(s)

EDR ID Number
EPA ID Number

CROZIER MIDDLE SCHOOL (Continued)

S118756591

Comments: Not reported

Completed Area Name: PROJECT WIDE
Completed Sub Area Name: Not reported
Completed Document Type: Site Inspections/Visit (Non LUR)
Completed Date: 11/04/2003
Comments: Not reported

Completed Area Name: PROJECT WIDE
Completed Sub Area Name: Not reported
Completed Document Type: Site Inspections/Visit (Non LUR)
Completed Date: 08/29/2002
Comments: Not reported

Completed Area Name: PROJECT WIDE
Completed Sub Area Name: Not reported
Completed Document Type: Phase 1
Completed Date: 01/02/2003
Comments: Not reported

Completed Area Name: PROJECT WIDE
Completed Sub Area Name: Not reported
Completed Document Type: Phase 1 Addendum
Completed Date: 07/09/2004
Comments: Not reported

Future Area Name: Not reported
Future Sub Area Name: Not reported
Future Document Type: Not reported
Future Due Date: Not reported
Schedule Area Name: Not reported
Schedule Sub Area Name: Not reported
Schedule Document Type: Not reported
Schedule Due Date: Not reported
Schedule Revised Date: Not reported

AH212
East
1/8-1/4
0.187 mi.
987 ft.

THE FORUM
3900 WEST MANCHESTER BLVD
INGLEWOOD, CA 90306

HIST UST S118416066
N/A

Site 1 of 4 in cluster AH

Relative:
Higher
Actual:
156 ft.

HIST UST:
File Number: 000277CD
URL: <http://geotracker.waterboards.ca.gov/ustpdfs/pdf/000277CD.pdf>
Region: Not reported
Facility ID: Not reported
Facility Type: Not reported
Other Type: Not reported
Contact Name: Not reported
Telephone: Not reported
Owner Name: Not reported
Owner Address: Not reported
Owner City,St,Zip: Not reported
Total Tanks: Not reported

Tank Num: Not reported
Container Num: Not reported

Map ID
Direction
Distance
Elevation

MAP FINDINGS

Site

Database(s)

EDR ID Number
EPA ID Number

THE FORUM (Continued)

S118416066

Year Installed: Not reported
Tank Capacity: Not reported
Tank Used for: Not reported
Type of Fuel: Not reported
Container Construction Thickness: Not reported
Leak Detection: Not reported

[Click here for Geo Tracker PDF:](#)

AH213
East
1/8-1/4
0.187 mi.
987 ft.

THE FORUM
3900 W MANCHESTER BLVD
INGLEWOOD, CA 90306
Site 2 of 4 in cluster AH

HIST UST **U001563906**
N/A

Relative:
Higher
Actual:
156 ft.

HIST UST:
File Number: Not reported
URL: Not reported
Region: STATE
Facility ID: 00000017298
Facility Type: Gas Station
Other Type: Not reported
Contact Name: Not reported
Telephone: 2134193100
Owner Name: JERRY BUSS
Owner Address: 3900 WEST MANCHESTER
Owner City,St,Zip: INGLEWOOD, CA 90306
Total Tanks: 0002

Tank Num: 001
Container Num: 1
Year Installed: 1967
Tank Capacity: 00001000
Tank Used for: PRODUCT
Type of Fuel: PREMIUM
Container Construction Thickness: Not reported
Leak Detection: None

Tank Num: 002
Container Num: 2
Year Installed: Not reported
Tank Capacity: 00001000
Tank Used for: PRODUCT
Type of Fuel: UNLEADED
Container Construction Thickness: Not reported
Leak Detection: None

MAP FINDINGS

Map ID
Direction
Distance
Elevation

Site

Database(s)

EDR ID Number
EPA ID Number

AH214 **THE FORUM**
East **3900 WEST MANCHESTER**
1/8-1/4 **INGLEWOOD, CA 90306**
0.187 mi.
987 ft. **Site 3 of 4 in cluster AH**

HIST UST **S118416067**
N/A

Relative:
Higher
Actual:
156 ft.

HIST UST:
File Number: 00027130
URL: <http://geotracker.waterboards.ca.gov/ustpdfs/pdf/00027130.pdf>
Region: Not reported
Facility ID: Not reported
Facility Type: Not reported
Other Type: Not reported
Contact Name: Not reported
Telephone: Not reported
Owner Name: Not reported
Owner Address: Not reported
Owner City,St,Zip: Not reported
Total Tanks: Not reported

Tank Num: Not reported
Container Num: Not reported
Year Installed: Not reported
Tank Capacity: Not reported
Tank Used for: Not reported
Type of Fuel: Not reported
Container Construction Thickness: Not reported
Leak Detection: Not reported

[Click here for Geo Tracker PDF:](#)

AH215 **THE FORUM**
East **3900 W MANCHESTER BLVD**
1/8-1/4 **INGLEWOOD, CA 90306**
0.187 mi.
987 ft. **Site 4 of 4 in cluster AH**

HIST UST **U001563907**
N/A

Relative:
Higher
Actual:
156 ft.

HIST UST:
File Number: Not reported
URL: Not reported
Region: STATE
Facility ID: 00000063662
Facility Type: Other
Other Type: RETAIL SALES
Contact Name: Not reported
Telephone: 2134193119
Owner Name: DR. JERRY H. BUSS DBA CALIFORN
Owner Address: 3900 WEST MANCHESTER BLVD.
Owner City,St,Zip: INGLEWOOD, CA 90306
Total Tanks: 0002

Tank Num: 001
Container Num: 3427013
Year Installed: 1973
Tank Capacity: 00001000
Tank Used for: PRODUCT
Type of Fuel: UNLEADED
Container Construction Thickness: Not reported
Leak Detection: None

Map ID
Direction
Distance
Elevation

MAP FINDINGS

Site

Database(s)

EDR ID Number
EPA ID Number

THE FORUM (Continued)

U001563907

Tank Num: 002
Container Num: TBA
Year Installed: 1985
Tank Capacity: 00001000
Tank Used for: PRODUCT
Type of Fuel: UNLEADED
Container Construction Thickness: Not reported
Leak Detection: Sensor Instrument

AI216
West
1/8-1/4
0.194 mi.
1024 ft.

QUALITY BUSINESS MACHINES
233 E HILCREST BLVD
INGLEWOOD, CA 90301
Site 1 of 2 in cluster AI

RCRA-SQG **1004676182**
FINDS **CAR000081935**
ECHO

Relative:
Lower

RCRA-SQG:

Date form received by agency: 09/07/2000

Actual:
134 ft.

Facility name: QUALITY BUSINESS MACHINES
Facility address: 233 E HILCREST BLVD
INGLEWOOD, CA 90301

EPA ID: CAR000081935
Contact: ALEX ABDENNOUR
Contact address: 233 E HILCREST BLVD
INGLEWOOD, CA 90301

Contact country: US
Contact telephone: 310-330-4733
Contact email: Not reported
EPA Region: 09

Classification: Small Small Quantity Generator
Description: Handler: generates more than 100 and less than 1000 kg of hazardous waste during any calendar month and accumulates less than 6000 kg of hazardous waste at any time; or generates 100 kg or less of hazardous waste during any calendar month, and accumulates more than 1000 kg of hazardous waste at any time

Owner/Operator Summary:

Owner/operator name: HOCHSTEIN STEVE
Owner/operator address: 233 E HILCREST BLVD
INGLEWOOD, CA 90301

Owner/operator country: Not reported
Owner/operator telephone: 310-330-4733
Owner/operator email: Not reported
Owner/operator fax: Not reported
Owner/operator extension: Not reported
Legal status: Private
Owner/Operator Type: Owner
Owner/Op start date: Not reported
Owner/Op end date: Not reported

Handler Activities Summary:

U.S. importer of hazardous waste: No
Mixed waste (haz. and radioactive): No
Recycler of hazardous waste: No
Transporter of hazardous waste: No
Treater, storer or disposer of HW: No
Underground injection activity: No
On-site burner exemption: No

Map ID
Direction
Distance
Elevation

MAP FINDINGS

Site

Database(s)

EDR ID Number
EPA ID Number

QUALITY BUSINESS MACHINES (Continued)

1004676182

Furnace exemption: No
Used oil fuel burner: No
Used oil processor: No
User oil refiner: No
Used oil fuel marketer to burner: No
Used oil Specification marketer: No
Used oil transfer facility: No
Used oil transporter: No

. Waste code: D001
. Waste name: IGNITABLE WASTE

. Waste code: D018
. Waste name: BENZENE

. Waste code: D039
. Waste name: TETRACHLOROETHYLENE

. Waste code: D040
. Waste name: TRICHLORETHYLENE

Violation Status: No violations found

FINDS:

Registry ID: 110012184625

Environmental Interest/Information System

California Hazardous Waste Tracking System - Datamart (HWTS-DATAMART) provides California with information on hazardous waste shipments for generators, transporters, and treatment, storage, and disposal facilities.

RCRAInfo is a national information system that supports the Resource Conservation and Recovery Act (RCRA) program through the tracking of events and activities related to facilities that generate, transport, and treat, store, or dispose of hazardous waste. RCRAInfo allows RCRA program staff to track the notification, permit, compliance, and corrective action activities required under RCRA.

[Click this hyperlink](#) while viewing on your computer to access additional FINDS: detail in the EDR Site Report.

ECHO:

Envid: 1004676182
Registry ID: 110012184625
DFR URL: <http://echo.epa.gov/detailed-facility-report?fid=110012184625>

MAP FINDINGS

Map ID			EDR ID Number
Direction			EPA ID Number
Distance			
Elevation	Site	Database(s)	

AJ217 NW 1/8-1/4 0.200 mi. 1057 ft.	MAINTENANCE DEPARTMENT 416 EDGEWOOD ST INGLEWOOD, CA 90301 Site 1 of 2 in cluster AJ	HIST UST	1000322165 N/A
--	---	-----------------	---------------------------------

Relative: Lower Actual: 137 ft.	HIST UST: File Number: Not reported URL: Not reported Region: STATE Facility ID: 00000020880 Facility Type: Gas Station Other Type: Not reported Contact Name: MARK GANIER Telephone: 2134192500 Owner Name: INGLEWOOD UNIFIED SCHOOL DISTR Owner Address: 401 SOUTH INGLEWOOD AVENUE Owner City,St,Zip: INGLEWOOD, CA 90301 Total Tanks: 0002 Tank Num: 001 Container Num: 1 Year Installed: 1955 Tank Capacity: 00004000 Tank Used for: PRODUCT Type of Fuel: UNLEADED Container Construction Thickness: Not reported Leak Detection: None Tank Num: 002 Container Num: 2 Year Installed: 1955 Tank Capacity: 00004000 Tank Used for: PRODUCT Type of Fuel: REGULAR Container Construction Thickness: Not reported Leak Detection: None	
--	--	--

AJ218 NW 1/8-1/4 0.200 mi. 1057 ft.	INGLEWOOD USD MAINTENANCE/TRANSPORTATION FACILITY 416 N EDGEWOOD ST INGLEWOOD, CA 90302 Site 2 of 2 in cluster AJ	HIST UST	S113003589 HAZNET N/A
--	--	-----------------	--

Relative: Lower Actual: 137 ft.	HIST UST: File Number: 00026F94 URL: http://geotracker.waterboards.ca.gov/ustpdfs/pdf/00026F94.pdf Region: Not reported Facility ID: Not reported Facility Type: Not reported Other Type: Not reported Contact Name: Not reported Telephone: Not reported Owner Name: Not reported Owner Address: Not reported Owner City,St,Zip: Not reported Total Tanks: Not reported Tank Num: Not reported Container Num: Not reported	
--	--	--

Map ID
Direction
Distance
Elevation

MAP FINDINGS

Site

Database(s)

EDR ID Number
EPA ID Number

INGLEWOOD USD MAINTENANCE/TRANSPORTATION FACILITY (Continued)

S113003589

Year Installed: Not reported
Tank Capacity: Not reported
Tank Used for: Not reported
Type of Fuel: Not reported
Container Construction Thickness: Not reported
Leak Detection: Not reported

[Click here for Geo Tracker PDF:](#)

HAZNET:

envid: S113003589
Year: 2013
GEPaid: CAD981169881
Contact: JOHN WILRIDGE
Telephone: 3106804891
Mailing Name: Not reported
Mailing Address: 416 NORTH EDGEWOOD ST
Mailing City,St,Zip: INGLEWOOD, CA 903020000
Gen County: Los Angeles
TSD EPA ID: 02-IV-99-10
TSD County: Not reported
Waste Category: Not reported
Disposal Method: Solvents Recovery
Tons: 2.5284
Cat Decode: Not reported
Method Decode: Not reported
Facility County: Not reported

envid: S113003589
Year: 2013
GEPaid: CAD981169881
Contact: JOHN WILRIDGE
Telephone: 3106804891
Mailing Name: Not reported
Mailing Address: 416 NORTH EDGEWOOD ST
Mailing City,St,Zip: INGLEWOOD, CA 903020000
Gen County: Los Angeles
TSD EPA ID: NVT330010000
TSD County: 99
Waste Category: Not reported
Disposal Method: Other Recovery Of Reclamation For Reuse Including Acid Regeneration,
Organics Recovery Ect
Tons: 0.4587
Cat Decode: Not reported
Method Decode: Not reported
Facility County: Not reported

envid: S113003589
Year: 2013
GEPaid: CAD981169881
Contact: JOHN WILRIDGE
Telephone: 3106804891
Mailing Name: Not reported
Mailing Address: 416 NORTH EDGEWOOD ST
Mailing City,St,Zip: INGLEWOOD, CA 903020000
Gen County: Los Angeles
TSD EPA ID: CAD028409019

Map ID
Direction
Distance
Elevation

MAP FINDINGS

Site

Database(s)

EDR ID Number
EPA ID Number

INGLEWOOD USD MAINTENANCE/TRANSPORTATION FACILITY (Continued)

S113003589

TSD County: Los Angeles
Waste Category: Not reported
Disposal Method: Storage, Bulking, And/OR Transfer Off Site--No Treatment/Reovery (H010-H129) Or (H131-H135)
Tons: 0.02
Cat Decode: Not reported
Method Decode: Not reported
Facility County: Not reported

envid: S113003589
Year: 2011
GEPaid: CAD981169881
Contact: JOHN WILRIDGE
Telephone: 3103304411
Mailing Name: Not reported
Mailing Address: 416 EDGEWOOD ST
Mailing City,St,Zip: INGLEWOOD, CA 903023415
Gen County: Not reported
TSD EPA ID: NVT330010000
TSD County: Not reported
Waste Category: Unspecified alkaline solution
Disposal Method: Landfill Or Surface Impoundment That Will Be Closed As Landfill(To Include On-Site Treatment And/Or Stabilization)
Tons: 0.1351
Cat Decode: Not reported
Method Decode: Not reported
Facility County: Los Angeles

envid: S113003589
Year: 2011
GEPaid: CAD981169881
Contact: JOHN WILRIDGE
Telephone: 3103304411
Mailing Name: Not reported
Mailing Address: 416 EDGEWOOD ST
Mailing City,St,Zip: INGLEWOOD, CA 903023415
Gen County: Not reported
TSD EPA ID: NVT330010000
TSD County: Not reported
Waste Category: Unspecified alkaline solution
Disposal Method: Landfill Or Surface Impoundment That Will Be Closed As Landfill(To Include On-Site Treatment And/Or Stabilization)
Tons: 0.1351
Cat Decode: Not reported
Method Decode: Not reported
Facility County: Los Angeles

[Click this hyperlink](#) while viewing on your computer to access 127 additional CA_HAZNET: record(s) in the EDR Site Report.

Map ID
Direction
Distance
Elevation

MAP FINDINGS

Site

Database(s)

EDR ID Number
EPA ID Number

219
NNW
1/8-1/4
0.208 mi.
1097 ft.

SUPREME PLATING
330 E BEACH AVE
INGLEWOOD, CA 90302

RCRA-SQG 1000355795
ENVIROSTOR CAD055509277
FINDS
ECHO

Relative:
Lower

RCRA-SQG:

Actual:
129 ft.

Date form received by agency: 09/01/1996
Facility name: SUPREME PLATING
Facility address: 330 E BEACH AVE
INGLEWOOD, CA 90302
EPA ID: CAD055509277
Contact: Not reported
Contact address: Not reported
Contact country: US
Contact telephone: Not reported
Contact email: Not reported
EPA Region: 09
Classification: Small Small Quantity Generator
Description: Handler: generates more than 100 and less than 1000 kg of hazardous waste during any calendar month and accumulates less than 6000 kg of hazardous waste at any time; or generates 100 kg or less of hazardous waste during any calendar month, and accumulates more than 1000 kg of hazardous waste at any time

Owner/Operator Summary:

Owner/operator name: CHARLES S VLASKAMP
Owner/operator address: NOT REQUIRED
NOT REQUIRED, ME 99999
Owner/operator country: Not reported
Owner/operator telephone: 415-555-1212
Owner/operator email: Not reported
Owner/operator fax: Not reported
Owner/operator extension: Not reported
Legal status: Private
Owner/Operator Type: Owner
Owner/Op start date: Not reported
Owner/Op end date: Not reported

Owner/operator name: NOT REQUIRED
Owner/operator address: NOT REQUIRED
NOT REQUIRED, ME 99999
Owner/operator country: Not reported
Owner/operator telephone: 415-555-1212
Owner/operator email: Not reported
Owner/operator fax: Not reported
Owner/operator extension: Not reported
Legal status: Private
Owner/Operator Type: Operator
Owner/Op start date: Not reported
Owner/Op end date: Not reported

Handler Activities Summary:

U.S. importer of hazardous waste: No
Mixed waste (haz. and radioactive): No
Recycler of hazardous waste: No
Transporter of hazardous waste: No

Map ID
Direction
Distance
Elevation

MAP FINDINGS

Site

Database(s)

EDR ID Number
EPA ID Number

SUPREME PLATING (Continued)

1000355795

Treater, storer or disposer of HW: No
Underground injection activity: No
On-site burner exemption: No
Furnace exemption: No
Used oil fuel burner: No
Used oil processor: No
Used oil refiner: No
Used oil fuel marketer to burner: No
Used oil Specification marketer: No
Used oil transfer facility: No
Used oil transporter: No

Historical Generators:

Date form received by agency: 01/23/1986
Site name: SUPREME PLATING
Classification: Large Quantity Generator

Violation Status: No violations found

ENVIROSTOR:

Facility ID: 71002464
Status: Refer: Other Agency
Status Date: Not reported
Site Code: Not reported
Site Type: Tiered Permit
Site Type Detailed: Tiered Permit
Acres: Not reported
NPL: NO
Regulatory Agencies: NONE SPECIFIED
Lead Agency: NONE SPECIFIED
Program Manager: Not reported
Supervisor: Not reported
Division Branch: Cleanup Chatsworth
Assembly: 62
Senate: 35
Special Program: Not reported
Restricted Use: NO
Site Mgmt Req: NONE SPECIFIED
Funding: Not reported
Latitude: 33.96893
Longitude: -118.3508
APN: NONE SPECIFIED
Past Use: NONE SPECIFIED
Potential COC: NONE SPECIFIED
Confirmed COC: NONE SPECIFIED
Potential Description: NONE SPECIFIED
Alias Name: CAD055509277
Alias Type: EPA Identification Number
Alias Name: 110002650346
Alias Type: EPA (FRS #)
Alias Name: 71002464
Alias Type: Envirostor ID Number

Completed Info:

Completed Area Name: Not reported
Completed Sub Area Name: Not reported
Completed Document Type: Not reported
Completed Date: Not reported

Map ID
Direction
Distance
Elevation

MAP FINDINGS

Site

Database(s)

EDR ID Number
EPA ID Number

SUPREME PLATING (Continued)

1000355795

Comments: Not reported

Future Area Name: Not reported
Future Sub Area Name: Not reported
Future Document Type: Not reported
Future Due Date: Not reported
Schedule Area Name: Not reported
Schedule Sub Area Name: Not reported
Schedule Document Type: Not reported
Schedule Due Date: Not reported
Schedule Revised Date: Not reported

FINDS:

Registry ID: 110002650346

Environmental Interest/Information System

California Hazardous Waste Tracking System - Datamart (HWTS-DATAMART) provides California with information on hazardous waste shipments for generators, transporters, and treatment, storage, and disposal facilities.

RCRAInfo is a national information system that supports the Resource Conservation and Recovery Act (RCRA) program through the tracking of events and activities related to facilities that generate, transport, and treat, store, or dispose of hazardous waste. RCRAInfo allows RCRA program staff to track the notification, permit, compliance, and corrective action activities required under RCRA.

STATE MASTER

[Click this hyperlink](#) while viewing on your computer to access additional FINDS: detail in the EDR Site Report.

ECHO:

Envid: 1000355795
Registry ID: 110002650346
DFR URL: <http://echo.epa.gov/detailed-facility-report?fid=110002650346>

220
NNW
1/8-1/4
0.213 mi.
1123 ft.

LA COUNTY METROPOLITAN TRANSPORTATION AUTHORITY
441 E FLORENCE AVE
INGLEWOOD, CA 90301

UST U004265062
N/A

Relative:
Higher
Actual:
157 ft.

UST:
Facility ID: Not reported
Permitting Agency: Los Angeles County Fire Department
Latitude: 33.96686
Longitude: -118.36317

Map ID
Direction
Distance
Elevation

MAP FINDINGS

Site

Database(s)

EDR ID Number
EPA ID Number

CENTINELA HOSPITAL MEDICAL CENTER (Continued)

1000412831

Owner/Op start date: 11/01/2007
Owner/Op end date: Not reported

Owner/operator name: NOT REQUIRED
Owner/operator address: NOT REQUIRED
NOT REQUIRED, ME 99999

Owner/operator country: Not reported
Owner/operator telephone: 415-555-1212
Owner/operator email: Not reported
Owner/operator fax: Not reported
Owner/operator extension: Not reported
Legal status: Private
Owner/Operator Type: Operator
Owner/Op start date: Not reported
Owner/Op end date: Not reported

Owner/operator name: CENTINELA HOSPITAL
Owner/operator address: NOT REQUIRED
NOT REQUIRED, ME 99999

Owner/operator country: Not reported
Owner/operator telephone: 415-555-1212
Owner/operator email: Not reported
Owner/operator fax: Not reported
Owner/operator extension: Not reported
Legal status: Private
Owner/Operator Type: Owner
Owner/Op start date: Not reported
Owner/Op end date: Not reported

Owner/operator name: STAN HORN
Owner/operator address: Not reported
Not reported

Owner/operator country: Not reported
Owner/operator telephone: Not reported
Owner/operator email: Not reported
Owner/operator fax: Not reported
Owner/operator extension: Not reported
Legal status: Private
Owner/Operator Type: Operator
Owner/Op start date: 08/18/2000
Owner/Op end date: Not reported

Handler Activities Summary:

U.S. importer of hazardous waste: No
Mixed waste (haz. and radioactive): No
Recycler of hazardous waste: No
Transporter of hazardous waste: No
Treater, storer or disposer of HW: No
Underground injection activity: No
On-site burner exemption: No
Furnace exemption: No
Used oil fuel burner: No
Used oil processor: No
User oil refiner: No
Used oil fuel marketer to burner: No
Used oil Specification marketer: No
Used oil transfer facility: No

Map ID
Direction
Distance
Elevation

MAP FINDINGS

Site

Database(s)

EDR ID Number
EPA ID Number

CENTINELA HOSPITAL MEDICAL CENTER (Continued)

1000412831

Used oil transporter: No

. Waste code: 181
. Waste name: Other inorganic solid waste

. Waste code: 331
. Waste name: Off-specification, aged, or surplus organics

. Waste code: D001
. Waste name: IGNITABLE WASTE

. Waste code: D002
. Waste name: CORROSIVE WASTE

. Waste code: D008
. Waste name: LEAD

Historical Generators:

Date form received by agency: 09/01/1996
Site name: CENTINELA HOSPITAL MED CENTER
Classification: Small Quantity Generator

Date form received by agency: 06/19/1986
Site name: CENTINELA HOSPITAL MED CENTER
Classification: Large Quantity Generator

Violation Status: No violations found

SWEEPS UST:

Status: Active
Comp Number: 12915
Number: 9
Board Of Equalization: 44-009975
Referral Date: 06-30-89
Action Date: Not reported
Created Date: 06-30-89
Owner Tank Id: Not reported
SWRCB Tank Id: 19-000-012915-000001
Tank Status: A
Capacity: Not reported
Active Date: 06-30-89
Tank Use: UNKNOWN
STG: W
Content: Not reported
Number Of Tanks: 3

Status: Active
Comp Number: 12915
Number: 9
Board Of Equalization: 44-009975
Referral Date: 06-30-89
Action Date: Not reported
Created Date: 06-30-89
Owner Tank Id: Not reported
SWRCB Tank Id: 19-000-012915-000002
Tank Status: A
Capacity: Not reported

Map ID
Direction
Distance
Elevation

MAP FINDINGS

Site

Database(s)

EDR ID Number
EPA ID Number

CENTINELA HOSPITAL MEDICAL CENTER (Continued)

1000412831

Active Date: 06-30-89
Tank Use: UNKNOWN
STG: W
Content: Not reported
Number Of Tanks: Not reported

Status: Active
Comp Number: 12915
Number: 9
Board Of Equalization: 44-009975
Referral Date: 06-30-89
Action Date: Not reported
Created Date: 06-30-89
Owner Tank Id: Not reported
SWRCB Tank Id: 19-000-012915-000003
Tank Status: A
Capacity: Not reported
Active Date: 06-30-89
Tank Use: UNKNOWN
STG: W
Content: Not reported
Number Of Tanks: Not reported

HIST UST:

File Number: 00026A98
URL: <http://geotracker.waterboards.ca.gov/ustpdfs/pdf/00026A98.pdf>
Region: STATE
Facility ID: 00000005207
Facility Type: Other
Other Type: HOSPITAL
Contact Name: T. B. MUCK
Telephone: 2136734660
Owner Name: CENTINELA HOSPITAL MEDICAL CEN
Owner Address: 555 EAST HARDY ST.
Owner City,St,Zip: INGLEWOOD, CA 90307
Total Tanks: 0004

Tank Num: 001
Container Num: 4
Year Installed: Not reported
Tank Capacity: 00003000
Tank Used for: PRODUCT
Type of Fuel: REGULAR
Container Construction Thickness: Not reported
Leak Detection: Stock Inventor

Tank Num: 002
Container Num: 3
Year Installed: 1977
Tank Capacity: 00015000
Tank Used for: PRODUCT
Type of Fuel: DIESEL
Container Construction Thickness: 3/8
Leak Detection: Visual, Stock Inventor, 10

Tank Num: 003
Container Num: 2

Map ID
Direction
Distance
Elevation

MAP FINDINGS

Site

Database(s)

EDR ID Number
EPA ID Number

CENTINELA HOSPITAL MEDICAL CENTER (Continued)

1000412831

Year Installed: 1977
Tank Capacity: 00015000
Tank Used for: PRODUCT
Type of Fuel: DIESEL
Container Construction Thickness: 3/8
Leak Detection: Visual, Stock Inventor, 10

Tank Num: 004
Container Num: 1
Year Installed: 1958
Tank Capacity: 00006000
Tank Used for: PRODUCT
Type of Fuel: DIESEL
Container Construction Thickness: 3/8
Leak Detection: Visual, Stock Inventor, 10

[Click here for Geo Tracker PDF:](#)

EMI:

Year: 1990
County Code: 19
Air Basin: SC
Facility ID: 59644
Air District Name: SC
SIC Code: 8060
Air District Name: SOUTH COAST AQMD
Community Health Air Pollution Info System: Not reported
Consolidated Emission Reporting Rule: Not reported
Total Organic Hydrocarbon Gases Tons/Yr: 2
Reactive Organic Gases Tons/Yr: 2
Carbon Monoxide Emissions Tons/Yr: 0
NOX - Oxides of Nitrogen Tons/Yr: 0
SOX - Oxides of Sulphur Tons/Yr: 0
Particulate Matter Tons/Yr: 0
Part. Matter 10 Micrometers and Smlr Tons/Yr:0

Year: 1993
County Code: 19
Air Basin: SC
Facility ID: 59644
Air District Name: SC
SIC Code: 8062
Air District Name: SOUTH COAST AQMD
Community Health Air Pollution Info System: Not reported
Consolidated Emission Reporting Rule: Not reported
Total Organic Hydrocarbon Gases Tons/Yr: 3
Reactive Organic Gases Tons/Yr: 1
Carbon Monoxide Emissions Tons/Yr: 0
NOX - Oxides of Nitrogen Tons/Yr: 1
SOX - Oxides of Sulphur Tons/Yr: 0
Particulate Matter Tons/Yr: 0
Part. Matter 10 Micrometers and Smlr Tons/Yr:0

Year: 1995
County Code: 19
Air Basin: SC
Facility ID: 59644

Map ID
Direction
Distance
Elevation

MAP FINDINGS

Site

Database(s)

EDR ID Number
EPA ID Number

CENTINELA HOSPITAL MEDICAL CENTER (Continued)

1000412831

Air District Name: SC
SIC Code: 8062
Air District Name: SOUTH COAST AQMD
Community Health Air Pollution Info System: Not reported
Consolidated Emission Reporting Rule: Not reported
Total Organic Hydrocarbon Gases Tons/Yr: 3
Reactive Organic Gases Tons/Yr: 1
Carbon Monoxide Emissions Tons/Yr: 0
NOX - Oxides of Nitrogen Tons/Yr: 1
SOX - Oxides of Sulphur Tons/Yr: 0
Particulate Matter Tons/Yr: 0
Part. Matter 10 Micrometers and Smlr Tons/Yr:0

Year: 1996
County Code: 19
Air Basin: SC
Facility ID: 59644
Air District Name: SC
SIC Code: 8062
Air District Name: SOUTH COAST AQMD
Community Health Air Pollution Info System: Not reported
Consolidated Emission Reporting Rule: Not reported
Total Organic Hydrocarbon Gases Tons/Yr: 0
Reactive Organic Gases Tons/Yr: 0
Carbon Monoxide Emissions Tons/Yr: 0
NOX - Oxides of Nitrogen Tons/Yr: 1
SOX - Oxides of Sulphur Tons/Yr: 0
Particulate Matter Tons/Yr: 0
Part. Matter 10 Micrometers and Smlr Tons/Yr:0

Year: 2009
County Code: 19
Air Basin: SC
Facility ID: 154034
Air District Name: SC
SIC Code: 8099
Air District Name: SOUTH COAST AQMD
Community Health Air Pollution Info System: Not reported
Consolidated Emission Reporting Rule: Not reported
Total Organic Hydrocarbon Gases Tons/Yr: 0.44982162544598298
Reactive Organic Gases Tons/Yr: 0.31018000000000001
Carbon Monoxide Emissions Tons/Yr: 1.66612
NOX - Oxides of Nitrogen Tons/Yr: 2
SOX - Oxides of Sulphur Tons/Yr: 0.012406
Particulate Matter Tons/Yr: 0.14202000000000001
Part. Matter 10 Micrometers and Smlr Tons/Yr:0.14197151999999999

NPDES:

Npdes Number: Not reported
Facility Status: Not reported
Agency Id: Not reported
Region: 4
Regulatory Measure Id: 425184
Order No: Not reported
Regulatory Measure Type: Construction
Place Id: Not reported
WDID: 4 19C363309

Map ID
Direction
Distance
Elevation

MAP FINDINGS

Site

Database(s)

EDR ID Number
EPA ID Number

CENTINELA HOSPITAL MEDICAL CENTER (Continued)

1000412831

Program Type:	Not reported
Adoption Date Of Regulatory Measure:	Not reported
Effective Date Of Regulatory Measure:	Not reported
Expiration Date Of Regulatory Measure:	Not reported
Termination Date Of Regulatory Measure:	Not reported
Discharge Name:	Not reported
Discharge Address:	Not reported
Discharge City:	Not reported
Discharge State:	Not reported
Discharge Zip:	Not reported
RECEIVED DATE:	03/16/2012
PROCESSED DATE:	03/27/2012
STATUS CODE NAME:	Active
STATUS DATE:	03/27/2012
PLACE SIZE:	2.48
PLACE SIZE UNIT:	Acres
FACILITY CONTACT NAME:	Marios Ignelis
FACILITY CONTACT TITLE:	Not reported
FACILITY CONTACT PHONE:	714-872-0699
FACILITY CONTACT PHONE EXT:	Not reported
FACILITY CONTACT EMAIL:	mignelis@primehealthcare.com
OPERATOR NAME:	Centinela Hospital Medical Center LLC
OPERATOR ADDRESS:	555 East Hardy Street
OPERATOR CITY:	Inglewood
OPERATOR STATE:	California
OPERATOR ZIP:	90301
OPERATOR CONTACT NAME:	Marios Ignelis
OPERATOR CONTACT TITLE:	Not reported
OPERATOR CONTACT PHONE:	714-872-0699
OPERATOR CONTACT PHONE EXT:	Not reported
OPERATOR CONTACT EMAIL:	mignelis@primehealthcare.com
OPERATOR TYPE:	Private Business
DEVELOPER NAME:	Centinela Hospital Medical Center LLC
DEVELOPER ADDRESS:	555 East Hardy Street
DEVELOPER CITY:	Inglewood
DEVELOPER STATE:	California
DEVELOPER ZIP:	90301
DEVELOPER CONTACT NAME:	Marios Ignelis
DEVELOPER CONTACT TITLE:	Not reported
CONSTYPE LINEAR UTILITY IND:	N
EMERGENCY PHONE NO:	Not reported
EMERGENCY PHONE EXT:	Not reported
CONSTYPE ABOVE GROUND IND:	Not reported
CONSTYPE BELOW GROUND IND:	Not reported
CONSTYPE CABLE LINE IND:	Not reported
CONSTYPE COMM LINE IND:	Not reported
CONSTYPE COMMERTIAL IND:	Y
CONSTYPE ELECTRICAL LINE IND:	Not reported
CONSTYPE GAS LINE IND:	Not reported
CONSTYPE INDUSTRIAL IND:	Not reported
CONSTYPE OTHER DESCRIPTION:	Not reported
CONSTYPE OTHER IND:	Not reported
CONSTYPE RECONS IND:	Not reported
CONSTYPE RESIDENTIAL IND:	Not reported
CONSTYPE TRANSPORT IND:	Not reported
CONSTYPE UTILITY DESCRIPTION:	Not reported
CONSTYPE UTILITY IND:	Not reported

Map ID
Direction
Distance
Elevation

MAP FINDINGS

Site

Database(s)

EDR ID Number
EPA ID Number

CENTINELA HOSPITAL MEDICAL CENTER (Continued)

1000412831

CONSTYPE WATER SEWER IND:	Not reported
DIR DISCHARGE USWATER IND:	N
RECEIVING WATER NAME:	Dominguez Channel
CERTIFIER NAME:	Marios Ignelis
CERTIFIER TITLE:	Project Manager
CERTIFICATION DATE:	16-MAR-12
PRIMARY SIC:	Not reported
SECONDARY SIC:	Not reported
TERTIARY SIC:	Not reported
Npdes Number:	CAS000002
Facility Status:	Active
Agency Id:	0
Region:	4
Regulatory Measure Id:	425184
Order No:	2009-0009-DWQ
Regulatory Measure Type:	Enrollee
Place Id:	Not reported
WDID:	4 19C363309
Program Type:	Construction
Adoption Date Of Regulatory Measure:	Not reported
Effective Date Of Regulatory Measure:	03/27/2012
Expiration Date Of Regulatory Measure:	Not reported
Termination Date Of Regulatory Measure:	Not reported
Discharge Name:	Centinela Hospital Medical Center LLC
Discharge Address:	555 East Hardy Street
Discharge City:	Inglewood
Discharge State:	California
Discharge Zip:	90301
RECEIVED DATE:	Not reported
PROCESSED DATE:	Not reported
STATUS CODE NAME:	Not reported
STATUS DATE:	Not reported
PLACE SIZE:	Not reported
PLACE SIZE UNIT:	Not reported
FACILITY CONTACT NAME:	Not reported
FACILITY CONTACT TITLE:	Not reported
FACILITY CONTACT PHONE:	Not reported
FACILITY CONTACT PHONE EXT:	Not reported
FACILITY CONTACT EMAIL:	Not reported
OPERATOR NAME:	Not reported
OPERATOR ADDRESS:	Not reported
OPERATOR CITY:	Not reported
OPERATOR STATE:	Not reported
OPERATOR ZIP:	Not reported
OPERATOR CONTACT NAME:	Not reported
OPERATOR CONTACT TITLE:	Not reported
OPERATOR CONTACT PHONE:	Not reported
OPERATOR CONTACT PHONE EXT:	Not reported
OPERATOR CONTACT EMAIL:	Not reported
OPERATOR TYPE:	Not reported
DEVELOPER NAME:	Not reported
DEVELOPER ADDRESS:	Not reported
DEVELOPER CITY:	Not reported
DEVELOPER STATE:	Not reported
DEVELOPER ZIP:	Not reported
DEVELOPER CONTACT NAME:	Not reported

Map ID
Direction
Distance
Elevation

MAP FINDINGS

Site

Database(s)

EDR ID Number
EPA ID Number

CENTINELA HOSPITAL MEDICAL CENTER (Continued)

1000412831

DEVELOPER CONTACT TITLE:	Not reported
CONSTYPE LINEAR UTILITY IND:	Not reported
EMERGENCY PHONE NO:	Not reported
EMERGENCY PHONE EXT:	Not reported
CONSTYPE ABOVE GROUND IND:	Not reported
CONSTYPE BELOW GROUND IND:	Not reported
CONSTYPE CABLE LINE IND:	Not reported
CONSTYPE COMM LINE IND:	Not reported
CONSTYPE COMMERCIAL IND:	Not reported
CONSTYPE ELECTRICAL LINE IND:	Not reported
CONSTYPE GAS LINE IND:	Not reported
CONSTYPE INDUSTRIAL IND:	Not reported
CONSTYPE OTHER DESCRIPTION:	Not reported
CONSTYPE OTHER IND:	Not reported
CONSTYPE RECONS IND:	Not reported
CONSTYPE RESIDENTIAL IND:	Not reported
CONSTYPE TRANSPORT IND:	Not reported
CONSTYPE UTILITY DESCRIPTION:	Not reported
CONSTYPE UTILITY IND:	Not reported
CONSTYPE WATER SEWER IND:	Not reported
DIR DISCHARGE USWATER IND:	Not reported
RECEIVING WATER NAME:	Not reported
CERTIFIER NAME:	Not reported
CERTIFIER TITLE:	Not reported
CERTIFICATION DATE:	Not reported
PRIMARY SIC:	Not reported
SECONDARY SIC:	Not reported
TERTIARY SIC:	Not reported

CIWQS:

Agency:	Centinela Hospital Medical Center LLC
Agency Address:	555 East Hardy Street, Inglewood, CA 90301
Place/Project Type:	Construction - Commercial
SIC/NAICS:	Not reported
Region:	4
Program:	CONSTW
Regulatory Measure Status:	Active
Regulatory Measure Type:	Storm water construction
Order Number:	2009-0009-DWQ
WDID:	4 19C363309
NPDES Number:	CAS000002
Adoption Date:	Not reported
Effective Date:	03/27/2012
Termination Date:	Not reported
Expiration/Review Date:	Not reported
Design Flow:	Not reported
Major/Minor:	Not reported
Complexity:	Not reported
TTWQ:	Not reported
Enforcement Actions within 5 years:	0
Violations within 5 years:	0
Latitude:	33.950764
Longitude:	-118.348279

Map ID
Direction
Distance
Elevation

MAP FINDINGS

Site

Database(s)

EDR ID Number
EPA ID Number

AL223
SSW
1/8-1/4
0.221 mi.
1166 ft.

ARCO #9645/ FORMER THRIFTY OIL #251
4130 CENTURY BLVD W
INGLEWOOD, CA 90304
Site 1 of 6 in cluster AL

LUST S104539663
HIST CORTESE N/A

Relative:
Lower

LUST:

Actual:
89 ft.

Lead Agency: LOS ANGELES RWQCB (REGION 4)
Case Type: LUST Cleanup Site
Geo Track: http://geotracker.waterboards.ca.gov/profile_report.asp?global_id=T0603705482
Global Id: T0603705482
Latitude: 33.9452908
Longitude: -118.3470505
Status: Completed - Case Closed
Status Date: 07/02/2013
Case Worker: MT
RB Case Number: R-25030
Local Agency: LOS ANGELES COUNTY
File Location: Regional Board
Local Case Number: Not reported
Potential Media Affect: Soil
Potential Contaminants of Concern: Gasoline
Site History: Not reported

LUST:

Global Id: T0603705482
Contact Type: Local Agency Caseworker
Contact Name: JOHN AWUJO
Organization Name: LOS ANGELES COUNTY
Address: 900 S FREMONT AVE
City: ALHAMBRA
Email: jawujo@dpw.lacounty.gov
Phone Number: 6264583507

Global Id: T0603705482
Contact Type: Regional Board Caseworker
Contact Name: MARYAM TAIDY
Organization Name: LOS ANGELES RWQCB (REGION 4)
Address: 320 W. 4TH ST., SUITE 200
City: LOS ANGELES
Email: mtaidy@waterboards.ca.gov
Phone Number: 2135766741

LUST:

Global Id: T0603705482
Action Type: Other
Date: 02/18/1998
Action: Leak Reported

Global Id: T0603705482
Action Type: ENFORCEMENT
Date: 07/02/2013
Action: Closure/No Further Action Letter

Global Id: T0603705482
Action Type: REMEDIATION
Date: 06/01/1998
Action: Excavation

Map ID
Direction
Distance
Elevation

MAP FINDINGS

Site

Database(s)

EDR ID Number
EPA ID Number

ARCO #9645/ FORMER THRIFTY OIL #251 (Continued)

S104539663

Global Id: T0603705482
Action Type: Other
Date: 12/29/1997
Action: Leak Discovery

Global Id: T0603705482
Action Type: RESPONSE
Date: 06/26/2000
Action: Other Report / Document

Global Id: T0603705482
Action Type: ENFORCEMENT
Date: 05/24/2000
Action: Staff Letter

Global Id: T0603705482
Action Type: ENFORCEMENT
Date: 04/22/2013
Action: Notification - Preclosure

Global Id: T0603705482
Action Type: RESPONSE
Date: 04/28/2011
Action: Clean Up Fund - 5-Year Review Summary

LUST:

Global Id: T0603705482
Status: Open - Case Begin Date
Status Date: 12/29/1997

Global Id: T0603705482
Status: Open - Site Assessment
Status Date: 12/29/1997

Global Id: T0603705482
Status: Open - Referred
Status Date: 05/11/2000

Global Id: T0603705482
Status: Open - Site Assessment
Status Date: 05/24/2000

Global Id: T0603705482
Status: Open - Eligible for Closure
Status Date: 01/18/2013

Global Id: T0603705482
Status: Completed - Case Closed
Status Date: 07/02/2013

LUST REG 4:

Region: 4
Regional Board: 04
County: Los Angeles
Facility Id: R-25030

Map ID
Direction
Distance
Elevation

MAP FINDINGS

Site

Database(s)

EDR ID Number
EPA ID Number

ARCO #9645/ FORMER THRIFTY OIL #251 (Continued)

S104539663

Status: Preliminary site assessment underway
Substance: Gasoline
Substance Quantity: Not reported
Local Case No: Not reported
Case Type: Soil
Abatement Method Used at the Site: OT
Global ID: T0603705482
W Global ID: Not reported
Staff: CEC
Local Agency: 19000
Cross Street: FREEMAN
Enforcement Type: Not reported
Date Leak Discovered: 12/29/1997
Date Leak First Reported: 2/18/1998
Date Leak Record Entered: 4/30/1998
Date Confirmation Began: Not reported
Date Leak Stopped: Not reported
Date Case Last Changed on Database: 6/26/2000
Date the Case was Closed: Not reported
How Leak Discovered: Repair Tank
How Leak Stopped: Not reported
Cause of Leak: UNK
Leak Source: UNK
Operator: Not reported
Water System: Not reported
Well Name: Not reported
Approx. Dist To Production Well (ft): 4448.5012377334293492732046504
Source of Cleanup Funding: UNK
Preliminary Site Assessment Workplan Submitted: Not reported
Preliminary Site Assessment Began: 12/29/1997
Pollution Characterization Began: Not reported
Remediation Plan Submitted: Not reported
Remedial Action Underway: Not reported
Post Remedial Action Monitoring Began: Not reported
Enforcement Action Date: Not reported
Historical Max MTBE Date: Not reported
Hist Max MTBE Conc in Groundwater: Not reported
Hist Max MTBE Conc in Soil: 67
Significant Interim Remedial Action Taken: No
GW Qualifier: Not reported
Soil Qualifier: Not reported
Organization: Not reported
Owner Contact: Not reported
Responsible Party: THRIFTY OIL CO.
RP Address: 13539 E. FOSTER RD., SANTA FE SPRINGS CA 90670
Program: LUST
Lat/Long: 33.9452908 / -1
Local Agency Staff: Not reported
Beneficial Use: Not reported
Priority: Not reported
Cleanup Fund Id: Not reported
Suspended: Not reported
Assigned Name: Not reported
Summary: ALSO CASE R-09957

HIST CORTESE:

Region: CORTESE

Map ID
Direction
Distance
Elevation

MAP FINDINGS

Site

Database(s)

EDR ID Number
EPA ID Number

ARCO #9645/ FORMER THRIFTY OIL #251 (Continued)

S104539663

Facility County Code: 19
Reg By: LTNKA
Reg Id: R-25030

AL224
SSW
1/8-1/4
0.227 mi.
1196 ft.

THRIFTY OIL CO #251
4130 W CENTURY BLVD
INGLEWOOD, CA 90301
Site 2 of 6 in cluster AL

SWEEPS UST S101586412
CA FID UST N/A
HAZNET
LOS ANGELES CO. HMS

Relative:
Lower
Actual:
89 ft.

SWEEPS UST:
Status: Active
Comp Number: 9957
Number: 1
Board Of Equalization: 44-008675
Referral Date: 09-19-90
Action Date: 09-19-90
Created Date: 06-30-89
Owner Tank Id: 1
SWRCB Tank Id: 19-000-009957-000001
Tank Status: A
Capacity: 12000
Active Date: 09-19-90
Tank Use: M.V. FUEL
STG: P
Content: LEADED
Number Of Tanks: 5

Status: Active
Comp Number: 9957
Number: 1
Board Of Equalization: 44-008675
Referral Date: 09-19-90
Action Date: 09-19-90
Created Date: 06-30-89
Owner Tank Id: 2
SWRCB Tank Id: 19-000-009957-000002
Tank Status: A
Capacity: 12000
Active Date: 09-19-90
Tank Use: M.V. FUEL
STG: P
Content: LEADED
Number Of Tanks: Not reported

Status: Active
Comp Number: 9957
Number: 1
Board Of Equalization: 44-008675
Referral Date: 09-19-90
Action Date: 09-19-90
Created Date: 06-30-89
Owner Tank Id: 3
SWRCB Tank Id: 19-000-009957-000003
Tank Status: A
Capacity: 12000
Active Date: 09-19-90
Tank Use: M.V. FUEL

Map ID
Direction
Distance
Elevation

MAP FINDINGS

Site

Database(s)

EDR ID Number
EPA ID Number

THRIFTY OIL CO #251 (Continued)

S101586412

STG: P
Content: REG UNLEADED
Number Of Tanks: Not reported

Status: Active
Comp Number: 9957
Number: 1
Board Of Equalization: 44-008675
Referral Date: 09-19-90
Action Date: 09-19-90
Created Date: 06-30-89
Owner Tank Id: 4
SWRCB Tank Id: 19-000-009957-000004
Tank Status: A
Capacity: 15000
Active Date: 09-19-90
Tank Use: M.V. FUEL
STG: P
Content: REG UNLEADED
Number Of Tanks: Not reported

Status: Active
Comp Number: 9957
Number: 1
Board Of Equalization: 44-008675
Referral Date: 09-19-90
Action Date: 09-19-90
Created Date: 06-30-89
Owner Tank Id: Not reported
SWRCB Tank Id: 19-000-009957-000005
Tank Status: A
Capacity: Not reported
Active Date: 06-30-89
Tank Use: UNKNOWN
STG: W
Content: Not reported
Number Of Tanks: Not reported

CA FID UST:

Facility ID: 19049219
Regulated By: UTNKA
Regulated ID: 00006387
Cortese Code: Not reported
SIC Code: Not reported
Facility Phone: 2134197157
Mail To: Not reported
Mailing Address: 10000 LAKEWOOD BLVD
Mailing Address 2: Not reported
Mailing City,St,Zip: INGLEWOOD 90301
Contact: Not reported
Contact Phone: Not reported
DUNs Number: Not reported
NPDES Number: Not reported
EPA ID: Not reported
Comments: Not reported
Status: Active

Map ID
Direction
Distance
Elevation

MAP FINDINGS

Site

Database(s)

EDR ID Number
EPA ID Number

THRIFTY OIL CO #251 (Continued)

S101586412

HAZNET:

envid: S101586412
Year: 2016
GEPaid: CAL000373909
Contact: JAMES BECK
Telephone: 5624956814
Mailing Name: Not reported
Mailing Address: 19100 RIDGEWOOD PKWY
Mailing City,St,Zip: SAN ANTONIO, TX 782590000
Gen County: Los Angeles
TSD EPA ID: NVT330010000
TSD County: 99
Waste Category: Other organic solids
Disposal Method: Landfill Or Surface Impoundment That Will Be Closed As Landfill(To Include On-Site Treatment And/Or Stabilization)
Tons: 0.09
Cat Decode: Other organic solids
Method Decode: Landfill Or Surface Impoundment That Will Be Closed As Landfill(To Include On-Site Treatment And/Or Stabilization)
Facility County: Los Angeles

envid: S101586412
Year: 2016
GEPaid: CAL000373909
Contact: JAMES BECK
Telephone: 5624956814
Mailing Name: Not reported
Mailing Address: 19100 RIDGEWOOD PKWY
Mailing City,St,Zip: SAN ANTONIO, TX 782590000
Gen County: Los Angeles
TSD EPA ID: CAT080013352
TSD County: Los Angeles
Waste Category: Aqueous solution with total organic residues less than 10 percent
Disposal Method: Other Recovery Of Reclamation For Reuse Including Acid Regeneration, Organics Recovery Ect
Tons: 0.9744
Cat Decode: Aqueous solution with total organic residues less than 10 percent
Method Decode: Other Recovery Of Reclamation For Reuse Including Acid Regeneration, Organics Recovery Ect
Facility County: Los Angeles

envid: S101586412
Year: 2015
GEPaid: CAL000373909
Contact: ROSIE RANGEL
Telephone: 2106266564
Mailing Name: Not reported
Mailing Address: 19100 RIDGEWOOD PKWY
Mailing City,St,Zip: SAN ANTONIO, TX 782590000
Gen County: Los Angeles
TSD EPA ID: NVT330010000
TSD County: 99
Waste Category: Other organic solids
Disposal Method: Landfill Or Surface Impoundment That Will Be Closed As Landfill(To Include On-Site Treatment And/Or Stabilization)
Tons: 0.0725
Cat Decode: Not reported

Map ID
Direction
Distance
Elevation

MAP FINDINGS

Site

Database(s)

EDR ID Number
EPA ID Number

THRIFTY OIL CO #251 (Continued)

S101586412

Method Decode: Not reported
Facility County: Los Angeles

envid: S101586412
Year: 2015
GEPaid: CAL000373909
Contact: ROSIE RANGEL
Telephone: 2106266564
Mailing Name: Not reported
Mailing Address: 19100 RIDGEWOOD PKWY
Mailing City,St,Zip: SAN ANTONIO, TX 782590000
Gen County: Los Angeles
TSD EPA ID: CAT080013352
TSD County: Los Angeles
Waste Category: Aqueous solution with total organic residues less than 10 percent
Disposal Method: Other Recovery Of Reclamation For Reuse Including Acid Regeneration,
Organics Recovery Ect

Tons: 0.168
Cat Decode: Not reported
Method Decode: Not reported
Facility County: Los Angeles

envid: S101586412
Year: 2014
GEPaid: CAL000373909
Contact: ROSIE RANGEL
Telephone: 2106266564
Mailing Name: Not reported
Mailing Address: 19100 RIDGEWOOD PKWY
Mailing City,St,Zip: SAN ANTONIO, TX 782590000
Gen County: Los Angeles
TSD EPA ID: NVT330010000
TSD County: 99
Waste Category: Other organic solids
Disposal Method: Landfill Or Surface Impoundment That Will Be Closed As Landfill(To
Include On-Site Treatment And/Or Stabilization)

Tons: 0.025
Cat Decode: Not reported
Method Decode: Not reported
Facility County: Los Angeles

[Click this hyperlink](#) while viewing on your computer to access
3 additional CA_HAZNET: record(s) in the EDR Site Report.

LOS ANGELES CO. HMS:

Region: LA
Permit Category: T
Facility Id: 010092-009957
Facility Type: 0
Facility Status: Closed
Area: 2E
Permit Number: 00001336T
Permit Status: Closed

Region: LA
Permit Category: T
Facility Id: 010092-037167

Map ID
Direction
Distance
Elevation

MAP FINDINGS

Site

Database(s)

EDR ID Number
EPA ID Number

THRIFTY OIL CO #251 (Continued)

S101586412

Facility Type: 0
Facility Status: Closed
Area: 2E
Permit Number: 000337688
Permit Status: Closed

AL225
SSW
1/8-1/4
0.227 mi.
1196 ft.

ARCO FACILITY NO 09645
4130 W CENTURY BLVD
INGLEWOOD, CA 90304

RCRA-SQG 1004677760
FINDS CAR000101253
ECHO

Site 3 of 6 in cluster AL

Relative:
Lower

RCRA-SQG:

Actual:
89 ft.

Date form received by agency: 07/10/2002
Facility name: ARCO FACILITY NO 09645
Facility address: 4130 W CENTURY BLVD
INGLEWOOD, CA 90302
EPA ID: CAR000101253
Mailing address: P O BOX 6038
ARTESIA, CA 90702-6038
Contact: JACK OMAN
Contact address: P O BOX 6038
ARTESIA, CA 90702-6038
Contact country: US
Contact telephone: 714-690-2425
Contact email: Not reported
EPA Region: 09
Classification: Small Small Quantity Generator
Description: Handler: generates more than 100 and less than 1000 kg of hazardous waste during any calendar month and accumulates less than 6000 kg of hazardous waste at any time; or generates 100 kg or less of hazardous waste during any calendar month, and accumulates more than 1000 kg of hazardous waste at any time

Owner/Operator Summary:

Owner/operator name: B P W COAST PRODUCTS L L C
Owner/operator address: P O BOX 6038
ARTESIA, CA 90702
Owner/operator country: Not reported
Owner/operator telephone: 714-690-2425
Owner/operator email: Not reported
Owner/operator fax: Not reported
Owner/operator extension: Not reported
Legal status: Private
Owner/Operator Type: Owner
Owner/Op start date: Not reported
Owner/Op end date: Not reported

Handler Activities Summary:

U.S. importer of hazardous waste: No
Mixed waste (haz. and radioactive): No
Recycler of hazardous waste: No
Transporter of hazardous waste: No
Treater, storer or disposer of HW: No
Underground injection activity: No
On-site burner exemption: No
Furnace exemption: No

Map ID
Direction
Distance
Elevation

MAP FINDINGS

Site

Database(s)

EDR ID Number
EPA ID Number

ARCO FACILITY NO 09645 (Continued)

1004677760

Used oil fuel burner: No
Used oil processor: No
User oil refiner: No
Used oil fuel marketer to burner: No
Used oil Specification marketer: No
Used oil transfer facility: No
Used oil transporter: No

. Waste code: D000
. Waste name: Not Defined

. Waste code: D001
. Waste name: IGNITABLE WASTE

. Waste code: D018
. Waste name: BENZENE

Violation Status: No violations found

FINDS:

Registry ID: 110055872890

Environmental Interest/Information System
STATE MASTER

Registry ID: 110012199030

Environmental Interest/Information System

California Hazardous Waste Tracking System - Datamart (HWTS-DATAMART) provides California with information on hazardous waste shipments for generators, transporters, and treatment, storage, and disposal facilities.

RCRAInfo is a national information system that supports the Resource Conservation and Recovery Act (RCRA) program through the tracking of events and activities related to facilities that generate, transport, and treat, store, or dispose of hazardous waste. RCRAInfo allows RCRA program staff to track the notification, permit, compliance, and corrective action activities required under RCRA.

[Click this hyperlink](#) while viewing on your computer to access additional FINDS: detail in the EDR Site Report.

ECHO:

Envid: 1004677760
Registry ID: 110012199030
DFR URL: <http://echo.epa.gov/detailed-facility-report?fid=110012199030>

Map ID
 Direction
 Distance
 Elevation

MAP FINDINGS

Site

Database(s)

EDR ID Number
 EPA ID Number

AL226 **ARCO STN 251**
SSW **4130 W CENTURY BLVD**
1/8-1/4 **INGLEWOOD, CA 90304**
0.227 mi.
1196 ft. **Site 4 of 6 in cluster AL**

HIST UST **U001563878**
N/A

Relative:
Lower
Actual:
89 ft.

HIST UST:

File Number: 00028D1A
 URL: <http://geotracker.waterboards.ca.gov/ustpdfs/pdf/00028D1A.pdf>
 Region: STATE
 Facility ID: 00000006387
 Facility Type: Gas Station
 Other Type: Not reported
 Contact Name: Not reported
 Telephone: 2139239876
 Owner Name: THRIFTY OIL CO.
 Owner Address: 10000 LAKEWOOD BLVD.
 Owner City,St,Zip: DOWNEY, CA 90240
 Total Tanks: 0006

Tank Num: 001
 Container Num: 251-1
 Year Installed: Not reported
 Tank Capacity: 00008136
 Tank Used for: PRODUCT
 Type of Fuel: REGULAR
 Container Construction Thickness: 1/4
 Leak Detection: Stock Inventor

Tank Num: 002
 Container Num: 251-2
 Year Installed: 1981
 Tank Capacity: 00015000
 Tank Used for: PRODUCT
 Type of Fuel: UNLEADED
 Container Construction Thickness: .267
 Leak Detection: Stock Inventor

Tank Num: 003
 Container Num: 251-5
 Year Installed: Not reported
 Tank Capacity: 00010068
 Tank Used for: PRODUCT
 Type of Fuel: UNLEADED
 Container Construction Thickness: 1/4
 Leak Detection: Stock Inventor

Tank Num: 004
 Container Num: 251-7
 Year Installed: Not reported
 Tank Capacity: 00006259
 Tank Used for: PRODUCT
 Type of Fuel: UNLEADED
 Container Construction Thickness: 1/4
 Leak Detection: Stock Inventor

Tank Num: 005
 Container Num: 251-10
 Year Installed: Not reported

Map ID
Direction
Distance
Elevation

MAP FINDINGS

Site

Database(s)

EDR ID Number
EPA ID Number

ARCO STN 251 (Continued)

U001563878

Tank Capacity: 00000280
Tank Used for: WASTE
Type of Fuel: WASTE OIL
Container Construction Thickness: 12
Leak Detection: Stock Inventor

Tank Num: 006
Container Num: 251-11
Year Installed: Not reported
Tank Capacity: 00000000
Tank Used for: WASTE
Type of Fuel: Not reported
Container Construction Thickness: Not reported
Leak Detection: Visual

[Click here for Geo Tracker PDF:](#)

**AL227
SSW
1/8-1/4
0.227 mi.
1196 ft.**

**ARCO PRODUCTS #09645
4130 W CENTURY BLVD
INGLEWOOD, CA 90304
Site 5 of 6 in cluster AL**

**UST U003938168
LOS ANGELES CO. HMS N/A**

**Relative:
Lower
Actual:
89 ft.**

UST:
Facility ID: LACoFA0007104
Permitting Agency: Los Angeles County Fire Department
Latitude: 33.94518
Longitude: -118.34798

Facility ID: 25030
Permitting Agency: LOS ANGELES COUNTY
Latitude: 33.946526
Longitude: -118.346634

LOS ANGELES CO. HMS:

Region: LA
Permit Category: T
Facility Id: 010092-025030
Facility Type: 0
Facility Status: Closed
Area: 2E
Permit Number: 000205310
Permit Status: Closed

**AI228
WSW
1/8-1/4
0.229 mi.
1208 ft.**

**ZIONS FIRST NATIONAL BANK
425 S MARKET ST
INGLEWOOD, CA 90301
Site 2 of 2 in cluster AI**

**RCRA-SQG 1000132967
FINDS CAD981579808
ECHO
HAZNET**

**Relative:
Lower
Actual:
133 ft.**

RCRA-SQG:
Date form received by agency: 10/06/2011
Facility name: ZIONS FIRST NATIONAL BANK
Facility address: 425 S MARKET ST
INGLEWOOD, CA 90301
EPA ID: CAD981579808

Map ID
Direction
Distance
Elevation

MAP FINDINGS

Site

Database(s)

EDR ID Number
EPA ID Number

ZIONS FIRST NATIONAL BANK (Continued)

1000132967

Mailing address: 3135 N FAIRFIELD RD
LAYTON, UT 94041
Contact: JULIUS HANNEGAN
Contact address: 2213 MEYERS AVE
ESCONDIDO, CA 92029
Contact country: US
Contact telephone: 760-489-5600
Telephone ext.: 610
Contact email: JHANNEGAN@ADVANCEDCHEMICAL.NET
EPA Region: 09
Classification: Small Small Quantity Generator
Description: Handler: generates more than 100 and less than 1000 kg of hazardous waste during any calendar month and accumulates less than 6000 kg of hazardous waste at any time; or generates 100 kg or less of hazardous waste during any calendar month, and accumulates more than 1000 kg of hazardous waste at any time

Owner/Operator Summary:

Owner/operator name: ZIONS FIRST NATIONAL BANK
Owner/operator address: 1 S MAIN ST
SALT LAKE CITY, CA 84111
Owner/operator country: US
Owner/operator telephone: 801-844-7392
Owner/operator email: Not reported
Owner/operator fax: Not reported
Owner/operator extension: Not reported
Legal status: Private
Owner/Operator Type: Owner
Owner/Op start date: 08/26/2011
Owner/Op end date: Not reported

Owner/operator name: ZACHERY NELSON
Owner/operator address: Not reported
Not reported
Owner/operator country: US
Owner/operator telephone: Not reported
Owner/operator email: Not reported
Owner/operator fax: Not reported
Owner/operator extension: Not reported
Legal status: Private
Owner/Operator Type: Operator
Owner/Op start date: 08/26/2011
Owner/Op end date: Not reported

Handler Activities Summary:

U.S. importer of hazardous waste: No
Mixed waste (haz. and radioactive): No
Recycler of hazardous waste: No
Transporter of hazardous waste: No
Treater, storer or disposer of HW: No
Underground injection activity: No
On-site burner exemption: No
Furnace exemption: No
Used oil fuel burner: No
Used oil processor: No
User oil refiner: No

Map ID
Direction
Distance
Elevation

MAP FINDINGS

Site

Database(s)

EDR ID Number
EPA ID Number

ZIONS FIRST NATIONAL BANK (Continued)

1000132967

Used oil fuel marketer to burner: No
Used oil Specification marketer: No
Used oil transfer facility: No
Used oil transporter: No

. Waste code: 122
. Waste name: Alkaline solution without metals (pH > 12.5)

. Waste code: 221
. Waste name: Waste oil and mixed oil

. Waste code: 223
. Waste name: Unspecified oil-containing waste

. Waste code: 291
. Waste name: Latex waste

. Waste code: 331
. Waste name: Off-specification, aged, or surplus organics

. Waste code: 352
. Waste name: Other organic solids

. Waste code: D002
. Waste name: CORROSIVE WASTE

Historical Generators:

Date form received by agency: 11/17/1986
Site name: MAZDA SVC
Classification: Small Quantity Generator

Violation Status: No violations found

FINDS:

Registry ID: 110002721966

Environmental Interest/Information System

RCRAInfo is a national information system that supports the Resource Conservation and Recovery Act (RCRA) program through the tracking of events and activities related to facilities that generate, transport, and treat, store, or dispose of hazardous waste. RCRAInfo allows RCRA program staff to track the notification, permit, compliance, and corrective action activities required under RCRA.

[Click this hyperlink](#) while viewing on your computer to access additional FINDS: detail in the EDR Site Report.

ECHO:

Envid: 1000132967
Registry ID: 110002721966
DFR URL: <http://echo.epa.gov/detailed-facility-report?fid=110002721966>

HAZNET:

envid: 1000132967

Map ID
Direction
Distance
Elevation

MAP FINDINGS

Site

Database(s)

EDR ID Number
EPA ID Number

ZIONS FIRST NATIONAL BANK (Continued)

1000132967

Year: 2011
GEPaid: CAD981579808
Contact: JULIUS HANNEGAN
Telephone: 6194956480
Mailing Name: Not reported
Mailing Address: 3135 N FAIRFIELD RD
Mailing City,St,Zip: LAYTON, UT 840418832
Gen County: Not reported
TSD EPA ID: CAD982444481
TSD County: Not reported
Waste Category: Waste oil and mixed oil
Disposal Method: Storage, Bulking, And/Or Transfer Off Site--No Treatment/Reovery (H010-H129) Or (H131-H135)
Tons: 0.133
Cat Decode: Not reported
Method Decode: Not reported
Facility County: Los Angeles

envid: 1000132967
Year: 2011
GEPaid: CAD981579808
Contact: JULIUS HANNEGAN
Telephone: 6194956480
Mailing Name: Not reported
Mailing Address: 3135 N FAIRFIELD RD
Mailing City,St,Zip: LAYTON, UT 840418832
Gen County: Not reported
TSD EPA ID: CAD982444481
TSD County: Not reported
Waste Category: Latex waste
Disposal Method: Storage, Bulking, And/Or Transfer Off Site--No Treatment/Reovery (H010-H129) Or (H131-H135)
Tons: 0.005
Cat Decode: Not reported
Method Decode: Not reported
Facility County: Los Angeles

envid: 1000132967
Year: 2011
GEPaid: CAD981579808
Contact: JULIUS HANNEGAN
Telephone: 6194956480
Mailing Name: Not reported
Mailing Address: 3135 N FAIRFIELD RD
Mailing City,St,Zip: LAYTON, UT 840418832
Gen County: Not reported
TSD EPA ID: CAD982444481
TSD County: Not reported
Waste Category: Unspecified oil-containing waste
Disposal Method: Storage, Bulking, And/Or Transfer Off Site--No Treatment/Reovery (H010-H129) Or (H131-H135)
Tons: 1.84
Cat Decode: Not reported
Method Decode: Not reported
Facility County: Los Angeles

MAP FINDINGS

Map ID			EDR ID Number
Direction			EPA ID Number
Distance			
Elevation	Site	Database(s)	

229 SW 1/8-1/4 0.234 mi. 1233 ft.	MOBIL #11-GJ4 1007 LA BREA INGLEWOOD, CA 90302	HIST CORTESE	S104406584 N/A
--	---	---------------------	---------------------------------

Relative: Lower	HIST CORTESE: Region: CORTESE
Actual: 132 ft.	Facility County Code: 19 Reg By: LTNKA Reg Id: I-09385

AL230 SSW 1/8-1/4 0.234 mi. 1236 ft.	UNOCAL SS # 6370 4160 W CENTURY BLVD INGLEWOOD, CA Site 6 of 6 in cluster AL	SWEEPS UST	S106933539 N/A
---	---	-------------------	---------------------------------

Relative: Lower	SWEEPS UST: Status: Active
Actual: 90 ft.	Comp Number: 14356 Number: 9 Board Of Equalization: Not reported Referral Date: 06-30-89 Action Date: Not reported Created Date: 06-30-89 Owner Tank Id: Not reported SWRCB Tank Id: Not reported Tank Status: Not reported Capacity: Not reported Active Date: Not reported Tank Use: Not reported STG: Not reported Content: Not reported Number Of Tanks: Not reported

231 SSE 1/8-1/4 0.236 mi. 1246 ft.	COATINGS COMPOSITES 10105 DOTY AVE INGLEWOOD, CA 90303	RCRA-SQG FINDS ECHO HAZNET	1000413436 CAD982407611
---	---	---	--

Relative: Lower	RCRA-SQG: Date form received by agency: 09/01/1996
Actual: 91 ft.	Facility name: COATINGS COMPOSITES Facility address: 10105 DOTY AVE INGLEWOOD, CA 90303 EPA ID: CAD982407611 Mailing address: DOTY AVE INGLEWOOD, CA 90303 Contact: Not reported Contact address: Not reported Not reported Contact country: US Contact telephone: Not reported Contact email: Not reported EPA Region: 09 Classification: Small Small Quantity Generator

Map ID
Direction
Distance
Elevation

MAP FINDINGS

Site

Database(s)

EDR ID Number
EPA ID Number

COATINGS COMPOSITES (Continued)

1000413436

Description: Handler: generates more than 100 and less than 1000 kg of hazardous waste during any calendar month and accumulates less than 6000 kg of hazardous waste at any time; or generates 100 kg or less of hazardous waste during any calendar month, and accumulates more than 1000 kg of hazardous waste at any time

Owner/Operator Summary:

Owner/operator name: NOT REQUIRED
Owner/operator address: NOT REQUIRED
NOT REQUIRED, ME 99999
Owner/operator country: Not reported
Owner/operator telephone: 415-555-1212
Owner/operator email: Not reported
Owner/operator fax: Not reported
Owner/operator extension: Not reported
Legal status: Private
Owner/Operator Type: Operator
Owner/Op start date: Not reported
Owner/Op end date: Not reported

Owner/operator name: CENTURY COMMERCE DEV
Owner/operator address: NOT REQUIRED
NOT REQUIRED, ME 99999
Owner/operator country: Not reported
Owner/operator telephone: 415-555-1212
Owner/operator email: Not reported
Owner/operator fax: Not reported
Owner/operator extension: Not reported
Legal status: Private
Owner/Operator Type: Owner
Owner/Op start date: Not reported
Owner/Op end date: Not reported

Handler Activities Summary:

U.S. importer of hazardous waste: No
Mixed waste (haz. and radioactive): No
Recycler of hazardous waste: No
Transporter of hazardous waste: No
Treater, storer or disposer of HW: No
Underground injection activity: No
On-site burner exemption: No
Furnace exemption: No
Used oil fuel burner: No
Used oil processor: No
User oil refiner: No
Used oil fuel marketer to burner: No
Used oil Specification marketer: No
Used oil transfer facility: No
Used oil transporter: No

Historical Generators:

Date form received by agency: 09/01/1996
Site name: COATINGS COMPOSITES
Classification: Large Quantity Generator

Violation Status: No violations found

Map ID
Direction
Distance
Elevation

MAP FINDINGS

Site

Database(s)

EDR ID Number
EPA ID Number

COATINGS COMPOSITES (Continued)

1000413436

FINDS:

Registry ID: 110002805769

Environmental Interest/Information System

RCRAInfo is a national information system that supports the Resource Conservation and Recovery Act (RCRA) program through the tracking of events and activities related to facilities that generate, transport, and treat, store, or dispose of hazardous waste. RCRAInfo allows RCRA program staff to track the notification, permit, compliance, and corrective action activities required under RCRA.

[Click this hyperlink](#) while viewing on your computer to access additional FINDS: detail in the EDR Site Report.

ECHO:

Envid: 1000413436
Registry ID: 110002805769
DFR URL: <http://echo.epa.gov/detailed-facility-report?fid=110002805769>

HAZNET:

envid: 1000413436
Year: 1993
GEPaid: CAD982407611
Contact: Not reported
Telephone: 0000000000
Mailing Name: Not reported
Mailing Address: 10105 DOTY AVE
Mailing City,St,Zip: INGLEWOOD, CA 903030000
Gen County: Not reported
TSD EPA ID: NVT330010000
TSD County: Not reported
Waste Category: Off-specification, aged or surplus inorganics
Disposal Method: Not reported
Tons: 8.09999999999
Cat Decode: Not reported
Method Decode: Not reported
Facility County: Los Angeles

envid: 1000413436
Year: 1993
GEPaid: CAD982407611
Contact: Not reported
Telephone: 0000000000
Mailing Name: Not reported
Mailing Address: 10105 DOTY AVE
Mailing City,St,Zip: INGLEWOOD, CA 903030000
Gen County: Not reported
TSD EPA ID: CAD000088252
TSD County: Not reported
Waste Category: Laboratory waste chemicals
Disposal Method: Transfer Station
Tons: 1.27170000000
Cat Decode: Not reported
Method Decode: Not reported

Map ID
Direction
Distance
Elevation

MAP FINDINGS

Site

Database(s)

EDR ID Number
EPA ID Number

COATINGS COMPOSITES (Continued)

1000413436

Facility County: Los Angeles

envid: 1000413436
Year: 1993
GEPAID: CAD982407611
Contact: Not reported
Telephone: 0000000000
Mailing Name: Not reported
Mailing Address: 10105 DOTY AVE
Mailing City,St,Zip: INGLEWOOD, CA 903030000
Gen County: Not reported
TSD EPA ID: CAD000088252
TSD County: Not reported
Waste Category: Not reported
Disposal Method: Transfer Station
Tons: 0.4587
Cat Decode: Not reported
Method Decode: Not reported
Facility County: Los Angeles

envid: 1000413436
Year: 1993
GEPAID: CAD982407611
Contact: Not reported
Telephone: 0000000000
Mailing Name: Not reported
Mailing Address: 10105 DOTY AVE
Mailing City,St,Zip: INGLEWOOD, CA 903030000
Gen County: Not reported
TSD EPA ID: CAD089446710
TSD County: Not reported
Waste Category: Unspecified solvent mixture
Disposal Method: Recycler
Tons: 10.025
Cat Decode: Not reported
Method Decode: Not reported
Facility County: Los Angeles

envid: 1000413436
Year: 1993
GEPAID: CAD982407611
Contact: Not reported
Telephone: 0000000000
Mailing Name: Not reported
Mailing Address: 10105 DOTY AVE
Mailing City,St,Zip: INGLEWOOD, CA 903030000
Gen County: Not reported
TSD EPA ID: CAD089446710
TSD County: Not reported
Waste Category: Aqueous solution with total organic residues less than 10 percent
Disposal Method: Recycler
Tons: 0.4500000000
Cat Decode: Not reported
Method Decode: Not reported
Facility County: Los Angeles

Map ID
 Direction
 Distance
 Elevation

MAP FINDINGS

Site

Database(s)

EDR ID Number
 EPA ID Number

COATINGS COMPOSITES (Continued)

1000413436

[Click this hyperlink](#) while viewing on your computer to access
 3 additional CA_HAZNET: record(s) in the EDR Site Report.

AM232
South
1/4-1/2
0.251 mi.
1326 ft.

WHALEN ELEMENTARY SCHOOL EXPANSION
104TH STREET/105TH STREET
LENNOX, CA 90304

ENVIROSTOR **S105954520**
SCH **N/A**

Site 1 of 2 in cluster AM

Relative:
Lower

ENVIROSTOR:
 Facility ID: 19880081
 Status: No Further Action
 Status Date: 12/27/2006
 Site Code: 304379
 Site Type: School Investigation
 Site Type Detailed: School
 Acres: 6.42
 NPL: NO
 Regulatory Agencies: SMBRP
 Lead Agency: SMBRP
 Program Manager: Shahir Haddad
 Supervisor: Shahir Haddad
 Division Branch: Southern California Schools & Brownfields Outreach
 Assembly: 62
 Senate: 35
 Special Program: Not reported
 Restricted Use: NO
 Site Mgmt Req: NONE SPECIFIED
 Funding: School District
 Latitude: 33.9418
 Longitude: -118.3446
 APN: NONE SPECIFIED
 Past Use: RESIDENTIAL AREA
 Potential COC: Lead
 Confirmed COC: 30013-NO No Contaminants found
 Potential Description: SOIL
 Alias Name: LENNOX SD-WHALEN ELEM EXPANSION
 Alias Type: Alternate Name
 Alias Name: WHALEN ELEMENTARY SCHOOL EXPANSION
 Alias Type: Alternate Name
 Alias Name: 304379
 Alias Type: Project Code (Site Code)
 Alias Name: 19880081
 Alias Type: Envirostor ID Number

Completed Info:

Completed Area Name: PROJECT WIDE
 Completed Sub Area Name: Not reported
 Completed Document Type: Cost Recovery Closeout Memo
 Completed Date: 12/27/2006
 Comments: Not reported

Completed Area Name: PROJECT WIDE
 Completed Sub Area Name: Not reported
 Completed Document Type: Phase 1
 Completed Date: 08/27/2002
 Comments: Not reported

Map ID
Direction
Distance
Elevation

MAP FINDINGS

Site

Database(s)

EDR ID Number
EPA ID Number

WHALEN ELEMENTARY SCHOOL EXPANSION (Continued)

S105954520

Completed Area Name: PROJECT WIDE
Completed Sub Area Name: Not reported
Completed Document Type: Fieldwork
Completed Date: 07/13/2005
Comments: Fieldwork

Completed Area Name: PROJECT WIDE
Completed Sub Area Name: Not reported
Completed Document Type: Phase 1 Addendum
Completed Date: 12/27/2006
Comments: Phase I Addendum approved 12/27/2006. No Further Action required.

Completed Area Name: PROJECT WIDE
Completed Sub Area Name: Not reported
Completed Document Type: 4.14 Request
Completed Date: 03/15/2004
Comments: Approved.

Future Area Name: Not reported
Future Sub Area Name: Not reported
Future Document Type: Not reported
Future Due Date: Not reported
Schedule Area Name: Not reported
Schedule Sub Area Name: Not reported
Schedule Document Type: Not reported
Schedule Due Date: Not reported
Schedule Revised Date: Not reported

SCH:

Facility ID: 19880081
Site Type: School Investigation
Site Type Detail: School
Site Mgmt. Req.: NONE SPECIFIED
Acres: 6.42
National Priorities List: NO
Cleanup Oversight Agencies: SMBRP
Lead Agency: SMBRP
Lead Agency Description: DTSC - Site Cleanup Program
Project Manager: Shahir Haddad
Supervisor: Shahir Haddad
Division Branch: Southern California Schools & Brownfields Outreach
Site Code: 304379
Assembly: 62
Senate: 35
Special Program Status: Not reported
Status: No Further Action
Status Date: 12/27/2006
Restricted Use: NO
Funding: School District
Latitude: 33.9418
Longitude: -118.3446
APN: NONE SPECIFIED
Past Use: RESIDENTIAL AREA
Potential COC: Lead
Confirmed COC: 30013-NO, No Contaminants found
Potential Description: SOIL

Map ID
Direction
Distance
Elevation

MAP FINDINGS

Site

Database(s)

EDR ID Number
EPA ID Number

WHALEN ELEMENTARY SCHOOL EXPANSION (Continued)

S105954520

Alias Name: LENNOX SD-WHALEN ELEM EXPANSION
Alias Type: Alternate Name
Alias Name: WHALEN ELEMENTARY SCHOOL EXPANSION
Alias Type: Alternate Name
Alias Name: 304379
Alias Type: Project Code (Site Code)
Alias Name: 19880081
Alias Type: Envirostor ID Number

Completed Info:

Completed Area Name: PROJECT WIDE
Completed Sub Area Name: Not reported
Completed Document Type: Cost Recovery Closeout Memo
Completed Date: 12/27/2006
Comments: Not reported

Completed Area Name: PROJECT WIDE
Completed Sub Area Name: Not reported
Completed Document Type: Phase 1
Completed Date: 08/27/2002
Comments: Not reported

Completed Area Name: PROJECT WIDE
Completed Sub Area Name: Not reported
Completed Document Type: Fieldwork
Completed Date: 07/13/2005
Comments: Fieldwork

Completed Area Name: PROJECT WIDE
Completed Sub Area Name: Not reported
Completed Document Type: Phase 1 Addendum
Completed Date: 12/27/2006
Comments: Phase I Addendum approved 12/27/2006. No Further Action required.

Completed Area Name: PROJECT WIDE
Completed Sub Area Name: Not reported
Completed Document Type: 4.14 Request
Completed Date: 03/15/2004
Comments: Approved.

Future Area Name: Not reported
Future Sub Area Name: Not reported
Future Document Type: Not reported
Future Due Date: Not reported
Schedule Area Name: Not reported
Schedule Sub Area Name: Not reported
Schedule Document Type: Not reported
Schedule Due Date: Not reported
Schedule Revised Date: Not reported

MAP FINDINGS

Map ID
 Direction
 Distance
 Elevation

Site

Database(s)

EDR ID Number
 EPA ID Number

AN233
NW
1/4-1/2
0.255 mi.
1346 ft.

CITY SERVICE CENTER
222 W BEACH AVE
INGLEWOOD, CA 90301

SWF/LF **U001563789**
HIST UST **N/A**

Site 1 of 2 in cluster AN

Relative:
Lower
Actual:
109 ft.

LOS ANGELES CO. LF:
 Site ID: 1787
 Alt. Address: N/A
 Site Contact: Not reported
 Site Contact Phone: (310) 412-5333
 Site Email: Robinwilson@cityofinglewood.org
 Site Website: N/A
 Site Type: Transfer and Processing Facility
 Site SWIS Number: 19-AA-0067
 Beginning Operation Date: N/A
 Ending Operation Date: N/A
 Local Enforcement Agency: County Of Los Angeles Department of Public Health
 Maximun Depth Fill(Ft): N/A
 Permitted Capacity: 100
 Present Use: Transfer/Processing Facility
 Remaining Capacity(Million): N/A
 Status: Active
 Waste Accepted: Green Materials;Household Trash;
 Hours of Operation: Monday - Thursday 7:30 am - 5pm
 Disposal Area (Acre): N/A

Detail As Of 01/2014:

Operator Name: City of Inglewood
 Operator Address: 1 Manchester Boulevard
 Operator City/State/Zip: Inglewood, CA 90302
 Operator Contact: Peggy Vigneau
 Operator Telephone: (310) 412-5278
 Operator Email: awilliams@cityofinglewood.org
 Owner Name: City of Inglewood
 Owner Address: One Manchester Boulevard
 Owner City/State/Zip: Inglewood, CA 90301
 Owner Contact: Not reported
 Owner Telephone: (310) 412-5510
 Owner Email: Not reported

HIST UST:

File Number: Not reported
 URL: Not reported
 Region: STATE
 Facility ID: 00000029237
 Facility Type: Other
 Other Type: CITY SERVICE CENTER
 Contact Name: WILLIAM K. WEYANT
 Telephone: 2134125333
 Owner Name: CITY OF INGLEWOOD
 Owner Address: ONE MANCHESTER BOULEVARD
 Owner City,St,Zip: INGLEWOOD, CA 90301
 Total Tanks: 0009

 Tank Num: 001
 Container Num: CSC #1
 Year Installed: 1972
 Tank Capacity: 00010000

Map ID
Direction
Distance
Elevation

MAP FINDINGS

Site

Database(s)

EDR ID Number
EPA ID Number

CITY SERVICE CENTER (Continued)

U001563789

Tank Used for: PRODUCT
Type of Fuel: DIESEL
Container Construction Thickness: STEEL
Leak Detection: Stock Inventor

Tank Num: 002
Container Num: CSC #2
Year Installed: 1973
Tank Capacity: 00010000
Tank Used for: PRODUCT
Type of Fuel: UNLEADED
Container Construction Thickness: Not reported
Leak Detection: Stock Inventor

Tank Num: 003
Container Num: CSC #3
Year Installed: 1972
Tank Capacity: 00010000
Tank Used for: PRODUCT
Type of Fuel: UNLEADED
Container Construction Thickness: Not reported
Leak Detection: Not reported

Tank Num: 004
Container Num: CSC #4
Year Installed: 1973
Tank Capacity: 00000500
Tank Used for: PRODUCT
Type of Fuel: 06
Container Construction Thickness: Not reported
Leak Detection: Stock Inventor

Tank Num: 005
Container Num: CSC #5
Year Installed: 1973
Tank Capacity: 00000500
Tank Used for: PRODUCT
Type of Fuel: Not reported
Container Construction Thickness: Not reported
Leak Detection: Stock Inventor

Tank Num: 006
Container Num: CSC #6
Year Installed: 1973
Tank Capacity: 00000500
Tank Used for: PRODUCT
Type of Fuel: Not reported
Container Construction Thickness: Not reported
Leak Detection: Stock Inventor

Tank Num: 007
Container Num: CSC #7
Year Installed: 1973
Tank Capacity: 00001000
Tank Used for: WASTE
Type of Fuel: WASTE OIL
Container Construction Thickness: Not reported

Map ID
Direction
Distance
Elevation

MAP FINDINGS

Site

Database(s)

EDR ID Number
EPA ID Number

CITY SERVICE CENTER (Continued)

U001563789

Leak Detection: None

Tank Num: 008
Container Num: CSC #9
Year Installed: 1976
Tank Capacity: 00000500
Tank Used for: PRODUCT
Type of Fuel: DIESEL
Container Construction Thickness: Not reported
Leak Detection: Stock Inventor

Tank Num: 009
Container Num: CSC #8
Year Installed: 1972
Tank Capacity: 00003000
Tank Used for: PRODUCT
Type of Fuel: 06
Container Construction Thickness: Not reported
Leak Detection: Stock Inventor

234
NW
1/4-1/2
0.266 mi.
1405 ft.

SS #23552
435 LA BREA AVE N
INGLEWOOD, CA 90302

LUST S102437989
HIST CORTESE N/A

Relative:
Lower
Actual:
124 ft.

LUST:
Lead Agency: LOS ANGELES COUNTY
Case Type: LUST Cleanup Site
Geo Track: http://geotracker.waterboards.ca.gov/profile_report.asp?global_id=T0603704902
Global Id: T0603704902
Latitude: 33.968127
Longitude: -118.3550617
Status: Completed - Case Closed
Status Date: 09/23/1993
Case Worker: JOA
RB Case Number: R-10073
Local Agency: LOS ANGELES COUNTY
File Location: Not reported
Local Case Number: Not reported
Potential Media Affect: Soil
Potential Contaminants of Concern: Aviation
Site History: Not reported

LUST:
Global Id: T0603704902
Contact Type: Local Agency Caseworker
Contact Name: JOHN AWUJO
Organization Name: LOS ANGELES COUNTY
Address: 900 S FREMONT AVE
City: ALHAMBRA
Email: jawujo@dpw.lacounty.gov
Phone Number: 6264583507

Global Id: T0603704902
Contact Type: Regional Board Caseworker
Contact Name: YUE RONG
Organization Name: LOS ANGELES RWQCB (REGION 4)

Map ID
Direction
Distance
Elevation

MAP FINDINGS

Site

Database(s)

EDR ID Number
EPA ID Number

SS #23552 (Continued)

S102437989

Address: 320 W. 4TH ST., SUITE 200
City: Los Angeles
Email: yrong@waterboards.ca.gov
Phone Number: Not reported

LUST:

Global Id: T0603704902
Action Type: Other
Date: 09/23/1993
Action: Leak Reported

LUST:

Global Id: T0603704902
Status: Completed - Case Closed
Status Date: 09/23/1993

Global Id: T0603704902
Status: Open - Case Begin Date
Status Date: 09/23/1993

LUST REG 4:

Region: 4
Regional Board: 04
County: Los Angeles
Facility Id: R-10073
Status: Case Closed
Substance: 1
Substance Quantity: Not reported
Local Case No: Not reported
Case Type: Soil
Abatement Method Used at the Site: Not reported
Global ID: T0603704902
W Global ID: Not reported
Staff: UNK
Local Agency: 19000
Cross Street: IVY AVE
Enforcement Type: Not reported
Date Leak Discovered: Not reported
Date Leak First Reported: 9/23/1993
Date Leak Record Entered: 4/17/1996
Date Confirmation Began: Not reported
Date Leak Stopped: Not reported
Date Case Last Changed on Database: 9/23/1993
Date the Case was Closed: 9/23/1993
How Leak Discovered: Tank Closure
How Leak Stopped: Not reported
Cause of Leak: Not reported
Leak Source: Not reported
Operator: SOUTHLAND CORP
Water System: Not reported
Well Name: Not reported
Approx. Dist To Production Well (ft): 1613.2252879067363889864999911
Source of Cleanup Funding: Not reported
Preliminary Site Assessment Workplan Submitted: Not reported
Preliminary Site Assessment Began: Not reported

Map ID
Direction
Distance
Elevation

MAP FINDINGS

Site

Database(s)

EDR ID Number
EPA ID Number

SS #23552 (Continued)

S102437989

Pollution Characterization Began: Not reported
Remediation Plan Submitted: Not reported
Remedial Action Underway: Not reported
Post Remedial Action Monitoring Began: Not reported
Enforcement Action Date: Not reported
Historical Max MTBE Date: Not reported
Hist Max MTBE Conc in Groundwater: Not reported
Hist Max MTBE Conc in Soil: Not reported
Significant Interim Remedial Action Taken: Not reported
GW Qualifier: Not reported
Soil Qualifier: Not reported
Organization: Not reported
Owner Contact: Not reported
Responsible Party: THE SOUTHLAND CORP
RP Address: P.O. BOX 2245 BREA CA 92622-2245
Program: LUST
Lat/Long: 33.9680763 / -1
Local Agency Staff: Not reported
Beneficial Use: Not reported
Priority: Not reported
Cleanup Fund Id: Not reported
Suspended: Not reported
Assigned Name: Not reported
Summary: Not reported

HIST CORTESE:

Region: CORTESE
Facility County Code: 19
Reg By: LTNKA
Reg Id: R-10073

235
NW
1/4-1/2
0.271 mi.
1430 ft.

BUFFINGTON MOTORS
440 MARKET ST N
INGLEWOOD, CA 90302

LUST U002283062
HIST CORTESE N/A

Relative:
Lower
Actual:
151 ft.

LUST:

Lead Agency: LOS ANGELES COUNTY
Case Type: LUST Cleanup Site
Geo Track: http://geotracker.waterboards.ca.gov/profile_report.asp?global_id=T0603703485
Global Id: T0603703485
Latitude: 33.9694206
Longitude: -118.3541883
Status: Completed - Case Closed
Status Date: 02/06/1995
Case Worker: JOA
RB Case Number: I-09766
Local Agency: LOS ANGELES COUNTY
File Location: Not reported
Local Case Number: Not reported
Potential Media Affect: Soil
Potential Contaminants of Concern: Gasoline
Site History: Not reported

LUST:

Global Id: T0603703485
Contact Type: Local Agency Caseworker

Map ID
Direction
Distance
Elevation

MAP FINDINGS

Site

Database(s)

EDR ID Number
EPA ID Number

BUFFINGTON MOTORS (Continued)

U002283062

Contact Name: JOHN AWUJO
Organization Name: LOS ANGELES COUNTY
Address: 900 S FREMONT AVE
City: ALHAMBRA
Email: jawujo@dpw.lacounty.gov
Phone Number: 6264583507

Global Id: T0603703485
Contact Type: Regional Board Caseworker
Contact Name: YUE RONG
Organization Name: LOS ANGELES RWQCB (REGION 4)
Address: 320 W. 4TH ST., SUITE 200
City: Los Angeles
Email: yrong@waterboards.ca.gov
Phone Number: Not reported

LUST:

Global Id: T0603703485
Action Type: Other
Date: 10/06/1989
Action: Leak Discovery

Global Id: T0603703485
Action Type: Other
Date: 10/06/1989
Action: Leak Stopped

Global Id: T0603703485
Action Type: Other
Date: 04/27/1992
Action: Leak Reported

LUST:

Global Id: T0603703485
Status: Open - Case Begin Date
Status Date: 10/06/1989

Global Id: T0603703485
Status: Open - Site Assessment
Status Date: 10/06/1989

Global Id: T0603703485
Status: Completed - Case Closed
Status Date: 02/06/1995

LUST REG 4:

Region: 4
Regional Board: 04
County: Los Angeles
Facility Id: I-09766
Status: Case Closed
Substance: Gasoline
Substance Quantity: Not reported
Local Case No: Not reported
Case Type: Soil

Map ID
Direction
Distance
Elevation

MAP FINDINGS

Site

Database(s)

EDR ID Number
EPA ID Number

BUFFINGTON MOTORS (Continued)

U002283062

Abatement Method Used at the Site: Not reported
Global ID: T0603703485
W Global ID: Not reported
Staff: UNK
Local Agency: 19000
Cross Street: Not reported
Enforcement Type: Informal Enforcement Actions,including Notices of Violations and Staff Enforcement Letters
Date Leak Discovered: 10/6/1989
Date Leak First Reported: 4/27/1992
Date Leak Record Entered: 5/26/1992
Date Confirmation Began: Not reported
Date Leak Stopped: 10/6/1989
Date Case Last Changed on Database: 2/6/1995
Date the Case was Closed: 2/6/1995
How Leak Discovered: Tank Closure
How Leak Stopped: Not reported
Cause of Leak: UNK
Leak Source: UNK
Operator: Not reported
Water System: Not reported
Well Name: Not reported
Approx. Dist To Production Well (ft): 1457.7295671601460362209506764
Source of Cleanup Funding: UNK
Preliminary Site Assessment Workplan Submitted: Not reported
Preliminary Site Assessment Began: 10/6/1989
Pollution Characterization Began: Not reported
Remediation Plan Submitted: Not reported
Remedial Action Underway: Not reported
Post Remedial Action Monitoring Began: Not reported
Enforcement Action Date: 1/1/1965
Historical Max MTBE Date: Not reported
Hist Max MTBE Conc in Groundwater: Not reported
Hist Max MTBE Conc in Soil: Not reported
Significant Interim Remedial Action Taken: Not reported
GW Qualifier: Not reported
Soil Qualifier: Not reported
Organization: Not reported
Owner Contact: Not reported
Responsible Party: BUFFINGTON MOTORS
RP Address: 225 S. BENTLEY AVE., LOS ANGELES, 90049
Program: LUST
Lat/Long: 33.9690553 / -1
Local Agency Staff: Not reported
Beneficial Use: Not reported
Priority: Not reported
Cleanup Fund Id: Not reported
Suspended: Not reported
Assigned Name: Not reported
Summary: Not reported

HIST CORTESE:

Region: CORTESE
Facility County Code: 19
Reg By: LTNKA
Reg Id: I-09766

Map ID
Direction
Distance
Elevation

MAP FINDINGS

Site

Database(s)

EDR ID Number
EPA ID Number

AM236 **ROCKVIEW DAIRY FACILITY**
South **10411 PRAIRIE AVE**
1/4-1/2 **LENNOX, CA 90304**
0.273 mi.
1441 ft. **Site 2 of 2 in cluster AM**

LUST **S104916190**
HIST CORTESE **N/A**

Relative:
Lower
Actual:
83 ft.

LUST:
Lead Agency: LOS ANGELES RWQCB (REGION 4)
Case Type: LUST Cleanup Site
Geo Track: http://geotracker.waterboards.ca.gov/profile_report.asp?global_id=T0603702797
Global Id: T0603702797
Latitude: 33.9416609
Longitude: -118.3440013
Status: Completed - Case Closed
Status Date: 04/25/1997
Case Worker: YR
RB Case Number: I-01721
Local Agency: LOS ANGELES COUNTY
File Location: Not reported
Local Case Number: Not reported
Potential Media Affect: Soil
Potential Contaminants of Concern: Gasoline
Site History: Not reported

LUST:
Global Id: T0603702797
Contact Type: Local Agency Caseworker
Contact Name: JOHN AWUJO
Organization Name: LOS ANGELES COUNTY
Address: 900 S FREMONT AVE
City: ALHAMBRA
Email: jawujo@dpw.lacounty.gov
Phone Number: 6264583507

Global Id: T0603702797
Contact Type: Regional Board Caseworker
Contact Name: YUE RONG
Organization Name: LOS ANGELES RWQCB (REGION 4)
Address: 320 W. 4TH ST., SUITE 200
City: Los Angeles
Email: yrong@waterboards.ca.gov
Phone Number: Not reported

LUST:
Global Id: T0603702797
Action Type: Other
Date: 11/10/1993
Action: Leak Stopped

Global Id: T0603702797
Action Type: Other
Date: 09/27/1994
Action: Leak Reported

Global Id: T0603702797
Action Type: Other
Date: 11/10/1993
Action: Leak Discovery

Map ID
Direction
Distance
Elevation

MAP FINDINGS

Site

Database(s)

EDR ID Number
EPA ID Number

ROCKVIEW DAIRY FACILITY (Continued)

S104916190

LUST:

Global Id: T0603702797
Status: Open - Case Begin Date
Status Date: 11/10/1993

Global Id: T0603702797
Status: Open - Site Assessment
Status Date: 11/10/1993

Global Id: T0603702797
Status: Open - Site Assessment
Status Date: 12/10/1993

Global Id: T0603702797
Status: Open - Remediation
Status Date: 08/24/1995

Global Id: T0603702797
Status: Open - Site Assessment
Status Date: 11/29/1995

Global Id: T0603702797
Status: Completed - Case Closed
Status Date: 04/25/1997

LUST REG 4:

Region: 4
Regional Board: 04
County: Los Angeles
Facility Id: I-01721
Status: Case Closed
Substance: Gasoline
Substance Quantity: Not reported
Local Case No: Not reported
Case Type: Soil
Abatement Method Used at the Site: Not reported
Global ID: T0603702797
W Global ID: Not reported
Staff: UNK
Local Agency: 19000
Cross Street: 104TH ST & 105TH ST
Enforcement Type: Not reported
Date Leak Discovered: 11/10/1993
Date Leak First Reported: 9/27/1994
Date Leak Record Entered: 8/29/1995
Date Confirmation Began: 11/10/1993
Date Leak Stopped: 11/10/1993
Date Case Last Changed on Database: 11/16/1995
Date the Case was Closed: 4/25/1997
How Leak Discovered: Not reported
How Leak Stopped: Not reported
Cause of Leak: UNK
Leak Source: Other Source
Operator: Not reported
Water System: Not reported

Map ID
 Direction
 Distance
 Elevation

MAP FINDINGS

Site

Database(s)

EDR ID Number
 EPA ID Number

ROCKVIEW DAIRY FACILITY (Continued)

S104916190

Well Name: Not reported
 Approx. Dist To Production Well (ft): 3535.9001642554359625573368491
 Source of Cleanup Funding: Other Source
 Preliminary Site Assessment Workplan Submitted: Not reported
 Preliminary Site Assessment Began: 12/10/1993
 Pollution Characterization Began: 11/29/1995
 Remediation Plan Submitted: 8/24/1995
 Remedial Action Underway: Not reported
 Post Remedial Action Monitoring Began: Not reported
 Enforcement Action Date: Not reported
 Historical Max MTBE Date: Not reported
 Hist Max MTBE Conc in Groundwater: Not reported
 Hist Max MTBE Conc in Soil: Not reported
 Significant Interim Remedial Action Taken: Not reported
 GW Qualifier: Not reported
 Soil Qualifier: Not reported
 Organization: Not reported
 Owner Contact: Not reported
 Responsible Party: KURD, RAJAI
 RP Address: 2907 CASSIA ST., NEWPORT BEACH, CA 92660
 Program: LUST
 Lat/Long: 33.9416609 / -1
 Local Agency Staff: Not reported
 Beneficial Use: Not reported
 Priority: Not reported
 Cleanup Fund Id: Not reported
 Suspended: Not reported
 Assigned Name: Not reported
 Summary: MOST INFO FROM LTR OF COMMITMENT FOR CLEANUP BY USTCF CLAIM#009347.
 LOP RBASE FILE REPORTS CONTAMINATION: 2,500 PPM TPH(G) & BTEX
 0.36/34/23/20 PPM REGIONAL GW DEPTH 30 FT BGS.2 TANKS REMOVED. GW @
 110 FT... (SEE CLOSURE)

HIST CORTESE:
 Region: CORTESE
 Facility County Code: 19
 Reg By: LTNKA
 Reg Id: I-01721

AN237 CITY OF INGLEWOOD MAINT. YARD
NW 222 BEACH AVE W
1/4-1/2 INGLEWOOD, CA 90301
0.277 mi.
1462 ft. Site 2 of 2 in cluster AN

SWF/LF S102360642
LUST N/A
HIST CORTESE

Relative: SWF/LF (SWIS):
Lower Region: STATE
Actual: Facility ID: 19-AA-0067
107 ft. Lat/Long: 33.96729 / -118.35612
 Owner Name: City Of Inglewood
 Owner Telephone: 2134125510
 Owner Address: Not reported
 Owner Address2: 222 W. Beach Avenue
 Owner City,St,Zip: Inglewood, CA 90302
 Operational Status: Active
 Operator: City Of Inglewood
 Operator Phone: 2134125510

Map ID
Direction
Distance
Elevation

MAP FINDINGS

Site

Database(s)

EDR ID Number
EPA ID Number

CITY OF INGLEWOOD MAINT. YARD (Continued)

S102360642

Operator Address: Not reported
Operator Address2: 222 W. Beach Avenue
Operator City,St,Zip: Inglewood, CA 90302
Permit Date: 01/11/2011
Permit Status: Permitted
Permitted Acreage: \$8.00
Activity: Medium Volume Transfer/Proc Fac
Regulation Status: Permitted
Landuse Name: Industrial,Commercial
GIS Source: Map
Category: Transfer/Processing
Unit Number: 01
Inspection Frequency: Monthly
Accepted Waste: Green Materials,Mixed municipal
Closure Date: Not reported
Closure Type: Not reported
Disposal Acreage: Not reported
SWIS Num: 19-AA-0067
Waste Discharge Requirement Num: Not reported
Program Type: Not reported
Permitted Throughput with Units: 100
Actual Throughput with Units: Tons/day
Permitted Capacity with Units: 26000
Remaining Capacity: Not reported
Remaining Capacity with Units: Tons/year
Lat/Long: 33.96729 / -118.35612

LUST:

Lead Agency: LOS ANGELES RWQCB (REGION 4)
Case Type: LUST Cleanup Site
Geo Track: http://geotracker.waterboards.ca.gov/profile_report.asp?global_id=T0603704094
Global Id: T0603704094
Latitude: 33.9675678
Longitude: -118.356519
Status: Completed - Case Closed
Status Date: 05/06/1997
Case Worker: YR
RB Case Number: I-13733
Local Agency: LOS ANGELES COUNTY
File Location: Not reported
Local Case Number: Not reported
Potential Media Affect: Soil
Potential Contaminants of Concern: Gasoline
Site History: Not reported

LUST:

Global Id: T0603704094
Contact Type: Local Agency Caseworker
Contact Name: JOHN AWUJO
Organization Name: LOS ANGELES COUNTY
Address: 900 S FREMONT AVE
City: ALHAMBRA
Email: jawujo@dpw.lacounty.gov
Phone Number: 6264583507

Global Id: T0603704094
Contact Type: Regional Board Caseworker

Map ID
Direction
Distance
Elevation

MAP FINDINGS

Site

Database(s)

EDR ID Number
EPA ID Number

CITY OF INGLEWOOD MAINT. YARD (Continued)

S102360642

Contact Name: YUE RONG
Organization Name: LOS ANGELES RWQCB (REGION 4)
Address: 320 W. 4TH ST., SUITE 200
City: Los Angeles
Email: yrong@waterboards.ca.gov
Phone Number: Not reported

LUST:

Global Id: T0603704094
Action Type: Other
Date: 12/21/1987
Action: Leak Discovery

Global Id: T0603704094
Action Type: Other
Date: 12/21/1987
Action: Leak Stopped

Global Id: T0603704094
Action Type: Other
Date: 01/20/1988
Action: Leak Reported

LUST:

Global Id: T0603704094
Status: Open - Case Begin Date
Status Date: 12/21/1987

Global Id: T0603704094
Status: Open - Site Assessment
Status Date: 01/20/1988

Global Id: T0603704094
Status: Completed - Case Closed
Status Date: 05/06/1997

LUST REG 4:

Region: 4
Regional Board: 04
County: Los Angeles
Facility Id: I-13733
Status: Case Closed
Substance: Gasoline
Substance Quantity: Not reported
Local Case No: Not reported
Case Type: Soil
Abatement Method Used at the Site: Not reported
Global ID: T0603704094
W Global ID: Not reported
Staff: UNK
Local Agency: 19000
Cross Street: Not reported
Enforcement Type: Not reported
Date Leak Discovered: 12/21/1987
Date Leak First Reported: 1/20/1988

Map ID
Direction
Distance
Elevation

MAP FINDINGS

Site

Database(s)

EDR ID Number
EPA ID Number

CITY OF INGLEWOOD MAINT. YARD (Continued)

S102360642

Date Leak Record Entered: 2/26/1988
Date Confirmation Began: Not reported
Date Leak Stopped: 12/21/1987
Date Case Last Changed on Database: 6/19/1997
Date the Case was Closed: 5/6/1997
How Leak Discovered: Tank Test
How Leak Stopped: Not reported
Cause of Leak: Overfill
Leak Source: Not reported
Operator: CITY OF INGLEWOOD
Water System: Not reported
Well Name: Not reported
Approx. Dist To Production Well (ft): 1403.2037396856069891218599648
Source of Cleanup Funding: F
Preliminary Site Assessment Workplan Submitted: Not reported
Preliminary Site Assessment Began: Not reported
Pollution Characterization Began: 1/20/1988
Remediation Plan Submitted: Not reported
Remedial Action Underway: Not reported
Post Remedial Action Monitoring Began: Not reported
Enforcement Action Date: Not reported
Historical Max MTBE Date: Not reported
Hist Max MTBE Conc in Groundwater: Not reported
Hist Max MTBE Conc in Soil: Not reported
Significant Interim Remedial Action Taken: Not reported
GW Qualifier: Not reported
Soil Qualifier: Not reported
Organization: Not reported
Owner Contact: Not reported
Responsible Party: CITY OF INGLEWOOD
RP Address: ONE MANCHESTER BLVD, INGLEWOOD CA 90301-1750
Program: LUST
Lat/Long: 33.9674343 / -1
Local Agency Staff: Not reported
Beneficial Use: Not reported
Priority: Not reported
Cleanup Fund Id: Not reported
Suspended: Not reported
Assigned Name: Not reported
Summary: TANK TESTS VERIFIED THAT THE PRODUCT SPILLAGE OCCURED UPON OVERFILLING THE TANKS (FILLING TANK TO THE TOP OF FILL TUBE). STEPS HAVE BEEN TAKEN TO ASSURE TANKS WILL NOT BE OVERFILLED.

HIST CORTESE:

Region: CORTESE
Facility County Code: 19
Reg By: LTNKA
Reg Id: I-13733

Map ID
Direction
Distance
Elevation

MAP FINDINGS

Site

Database(s)

EDR ID Number
EPA ID Number

AO238 **CENTINELA HOSPITAL MED. CTR.**
WSW **622 LA BREA AVE N**
1/4-1/2 **INGLEWOOD, CA 90301**
0.354 mi.
1869 ft. **Site 1 of 2 in cluster AO**

LUST **S102056646**
HIST CORTESE **N/A**

Relative:
Lower
Actual:
131 ft.

LUST:
Lead Agency: LOS ANGELES COUNTY
Case Type: LUST Cleanup Site
Geo Track: http://geotracker.waterboards.ca.gov/profile_report.asp?global_id=T0603705172
Global Id: T0603705172
Latitude: 33.9563106
Longitude: -118.3520238
Status: Completed - Case Closed
Status Date: 03/13/2001
Case Worker: JOA
RB Case Number: R-12954
Local Agency: LOS ANGELES COUNTY
File Location: Not reported
Local Case Number: Not reported
Potential Media Affect: Soil
Potential Contaminants of Concern: Aviation
Site History: Not reported

LUST:
Global Id: T0603705172
Contact Type: Local Agency Caseworker
Contact Name: JOHN AWUJO
Organization Name: LOS ANGELES COUNTY
Address: 900 S FREMONT AVE
City: ALHAMBRA
Email: jawujo@dpw.lacounty.gov
Phone Number: 6264583507

Global Id: T0603705172
Contact Type: Regional Board Caseworker
Contact Name: YUE RONG
Organization Name: LOS ANGELES RWQCB (REGION 4)
Address: 320 W. 4TH ST., SUITE 200
City: Los Angeles
Email: yrong@waterboards.ca.gov
Phone Number: Not reported

LUST:
Global Id: T0603705172
Action Type: Other
Date: 06/24/1996
Action: Leak Reported

Global Id: T0603705172
Action Type: Other
Date: 05/30/1996
Action: Leak Discovery

Global Id: T0603705172
Action Type: Other
Date: 09/27/1995
Action: Leak Stopped

Map ID
Direction
Distance
Elevation

MAP FINDINGS

Site

Database(s)

EDR ID Number
EPA ID Number

CENTINELA HOSPITAL MED. CTR. (Continued)

S102056646

LUST:

Global Id: T0603705172
Status: Open - Case Begin Date
Status Date: 09/27/1995

Global Id: T0603705172
Status: Open - Site Assessment
Status Date: 05/30/1996

Global Id: T0603705172
Status: Open - Remediation
Status Date: 04/23/1998

Global Id: T0603705172
Status: Completed - Case Closed
Status Date: 03/13/2001

LUST REG 4:

Region: 4
Regional Board: 04
County: Los Angeles
Facility Id: R-12954
Status: Preliminary site assessment workplan submitted
Substance: 1
Substance Quantity: Not reported
Local Case No: Not reported
Case Type: Soil
Abatement Method Used at the Site: VE
Global ID: T0603705172
W Global ID: Not reported
Staff: UNK
Local Agency: 19000
Cross Street: MANCHESTER AVE
Enforcement Type: Not reported
Date Leak Discovered: 5/30/1996
Date Leak First Reported: 6/24/1996
Date Leak Record Entered: 9/19/1996
Date Confirmation Began: Not reported
Date Leak Stopped: 9/27/1995
Date Case Last Changed on Database: 6/24/1996
Date the Case was Closed: Not reported
How Leak Discovered: Tank Closure
How Leak Stopped: Not reported
Cause of Leak: UNK
Leak Source: UNK
Operator: TUCKMAN, ERIC
Water System: Not reported
Well Name: Not reported
Approx. Dist To Production Well (ft): 3823.772929336260710735106251
Source of Cleanup Funding: UNK
Preliminary Site Assessment Workplan Submitted: 5/30/1996
Preliminary Site Assessment Began: Not reported
Pollution Characterization Began: Not reported
Remediation Plan Submitted: Not reported
Remedial Action Underway: Not reported

Map ID
 Direction
 Distance
 Elevation

MAP FINDINGS

Site

Database(s)

EDR ID Number
 EPA ID Number

CENTINELA HOSPITAL MED. CTR. (Continued)

S102056646

Post Remedial Action Monitoring Began: Not reported
 Enforcement Action Date: Not reported
 Historical Max MTBE Date: Not reported
 Hist Max MTBE Conc in Groundwater: Not reported
 Hist Max MTBE Conc in Soil: Not reported
 Significant Interim Remedial Action Taken: Not reported
 GW Qualifier: Not reported
 Soil Qualifier: Not reported
 Organization: Not reported
 Owner Contact: Not reported
 Responsible Party: CENTINELA HOSPITAL MED. CTR.
 RP Address: 555 E. HARDY ST., INGLEWOOD CA 90307
 Program: LUST
 Lat/Long: 33.9563106 / -1
 Local Agency Staff: Not reported
 Beneficial Use: Not reported
 Priority: Not reported
 Cleanup Fund Id: Not reported
 Suspended: Not reported
 Assigned Name: Not reported
 Summary: Not reported

HIST CORTESE:
 Region: CORTESE
 Facility County Code: 19
 Reg By: LTNKA
 Reg Id: R-12954

239
North
1/4-1/2
0.364 mi.
1921 ft.

Relative:
Higher

Actual:
164 ft.

HAWTHORNE DANIEL FREEMAN
333 N PRAIRIE AVE
INGLEWOOD, CA 90301

LUST 1000249172
UST CAD982483620
SWEEPS UST
HIST UST
RCRA NonGen / NLR
FINDS
ECHO
EMI
HIST CORTESE
LOS ANGELES CO. HMS
LA Co. Site Mitigation

LUST:
 Lead Agency: LOS ANGELES COUNTY
 Case Type: LUST Cleanup Site
 Geo Track: http://geotracker.waterboards.ca.gov/profile_report.asp?global_id=T10000000148
 Global Id: T10000000148
 Latitude: 33.9664745
 Longitude: -118.3441847
 Status: Completed - Case Closed
 Status Date: 10/30/2008
 Case Worker: NR
 RB Case Number: Not reported
 Local Agency: LOS ANGELES COUNTY
 File Location: Not reported
 Local Case Number: 011577-011626
 Potential Media Affect: Not reported
 Potential Contaminants of Concern: Not reported
 Site History: Not reported

Map ID
Direction
Distance
Elevation

MAP FINDINGS

Site

Database(s)

EDR ID Number
EPA ID Number

HAWTHORNE DANIEL FREEMAN (Continued)

1000249172

LUST:

Global Id: T10000000148
Contact Type: Local Agency Caseworker
Contact Name: NIKOLAUS REPPUHN
Organization Name: LOS ANGELES COUNTY
Address: 900 SOUTH FREEMONT AVE.
City: ALHAMBRA
Email: nreppuhn@dpw.lacounty.gov
Phone Number: Not reported

LUST:

Global Id: T10000000148
Action Type: Other
Date: 03/08/1998
Action: Leak Reported

Global Id: T10000000148
Action Type: Other
Date: 03/08/1998
Action: Leak Discovery

Global Id: T10000000148
Action Type: Other
Date: 03/08/1998
Action: Leak Stopped

Global Id: T10000000148
Action Type: ENFORCEMENT
Date: 09/25/2008
Action: Closure/No Further Action Letter - #C584844

LUST:

Global Id: T10000000148
Status: Open - Case Begin Date
Status Date: 03/08/1998

Global Id: T10000000148
Status: Open - Site Assessment
Status Date: 08/04/2008

Global Id: T10000000148
Status: Completed - Case Closed
Status Date: 10/30/2008

Lead Agency: LOS ANGELES COUNTY
Case Type: LUST Cleanup Site
Geo Track: http://geotracker.waterboards.ca.gov/profile_report.asp?global_id=T10000000147
Global Id: T10000000147
Latitude: 33.9664745
Longitude: -118.3441847
Status: Completed - Case Closed
Status Date: 12/03/2008
Case Worker: NR
RB Case Number: Not reported
Local Agency: LOS ANGELES COUNTY

Map ID
Direction
Distance
Elevation

MAP FINDINGS

Site

Database(s)

EDR ID Number
EPA ID Number

HAWTHORNE DANIEL FREEMAN (Continued)

1000249172

File Location: Not reported
Local Case Number: 011577-045548
Potential Media Affect: Not reported
Potential Contaminants of Concern: Not reported
Site History: Not reported

LUST:

Global Id: T10000000147
Contact Type: Local Agency Caseworker
Contact Name: NIKOLAUS REPPUHN
Organization Name: LOS ANGELES COUNTY
Address: 900 SOUTH FREEMONT AVE.
City: ALHAMBRA
Email: nreppuhn@dpw.lacounty.gov
Phone Number: Not reported

LUST:

Global Id: T10000000147
Action Type: Other
Date: 04/25/2008
Action: Leak Reported

Global Id: T10000000147
Action Type: ENFORCEMENT
Date: 11/20/2008
Action: Closure/No Further Action Letter - #C589779

Global Id: T10000000147
Action Type: Other
Date: 04/25/2008
Action: Leak Stopped

Global Id: T10000000147
Action Type: Other
Date: 04/25/2008
Action: Leak Discovery

LUST:

Global Id: T10000000147
Status: Open - Case Begin Date
Status Date: 04/25/2008

Global Id: T10000000147
Status: Open - Site Assessment
Status Date: 08/04/2008

Global Id: T10000000147
Status: Completed - Case Closed
Status Date: 12/03/2008

Lead Agency: LOS ANGELES COUNTY
Case Type: LUST Cleanup Site
Geo Track: http://geotracker.waterboards.ca.gov/profile_report.asp?global_id=T0603705057
Global Id: T0603705057
Latitude: 33.967107
Longitude: -118.345649

Map ID
Direction
Distance
Elevation

MAP FINDINGS

Site

Database(s)

EDR ID Number
EPA ID Number

HAWTHORNE DANIEL FREEMAN (Continued)

1000249172

Status: Completed - Case Closed
Status Date: 03/24/1998
Case Worker: EAR
RB Case Number: R-11626
Local Agency: LOS ANGELES COUNTY
File Location: Not reported
Local Case Number: Not reported
Potential Media Affect: Soil
Potential Contaminants of Concern: Diesel
Site History: Not reported

LUST:

Global Id: T0603705057
Contact Type: Local Agency Caseworker
Contact Name: ELIZABETH RALSTON
Organization Name: LOS ANGELES COUNTY
Address: 900 S. FREMONT AVE.
City: ALHAMBRA
Email: Not reported
Phone Number: Not reported

Global Id: T0603705057
Contact Type: Regional Board Caseworker
Contact Name: YUE RONG
Organization Name: LOS ANGELES RWQCB (REGION 4)
Address: 320 W. 4TH ST., SUITE 200
City: Los Angeles
Email: yrong@waterboards.ca.gov
Phone Number: Not reported

LUST:

Global Id: T0603705057
Action Type: Other
Date: 09/28/1995
Action: Leak Reported

Global Id: T0603705057
Action Type: Other
Date: 09/20/1995
Action: Leak Discovery

Global Id: T0603705057
Action Type: Other
Date: 09/22/1995
Action: Leak Stopped

LUST:

Global Id: T0603705057
Status: Open - Case Begin Date
Status Date: 09/20/1995

Global Id: T0603705057
Status: Open - Site Assessment
Status Date: 09/28/1995

Global Id: T0603705057
Status: Completed - Case Closed

Map ID
Direction
Distance
Elevation

MAP FINDINGS

Site

Database(s)

EDR ID Number
EPA ID Number

HAWTHORNE DANIEL FREEMAN (Continued)

1000249172

Status Date: 03/24/1998

LUST REG 4:

Region: 4
Regional Board: 04
County: Los Angeles
Facility Id: R-11626
Status: Case Closed
Substance: Diesel
Substance Quantity: Not reported
Local Case No: Not reported
Case Type: Soil
Abatement Method Used at the Site: Not reported
Global ID: T0603705057
W Global ID: Not reported
Staff: UNK
Local Agency: 19000
Cross Street: GRACE
Enforcement Type: Not reported
Date Leak Discovered: 9/20/1995
Date Leak First Reported: 9/28/1995
Date Leak Record Entered: 11/27/1995
Date Confirmation Began: Not reported
Date Leak Stopped: 9/22/1995
Date Case Last Changed on Database: 3/24/1998
Date the Case was Closed: 3/24/1998
How Leak Discovered: OM
How Leak Stopped: Not reported
Cause of Leak: Structure Failure
Leak Source: Piping
Operator: OLD CASE #112795-03
Water System: Not reported
Well Name: Not reported
Approx. Dist To Production Well (ft): 1759.2503939409352210592872946
Source of Cleanup Funding: Piping
Preliminary Site Assessment Workplan Submitted: Not reported
Preliminary Site Assessment Began: 9/28/1995
Pollution Characterization Began: Not reported
Remediation Plan Submitted: Not reported
Remedial Action Underway: Not reported
Post Remedial Action Monitoring Began: Not reported
Enforcement Action Date: Not reported
Historical Max MTBE Date: Not reported
Hist Max MTBE Conc in Groundwater: Not reported
Hist Max MTBE Conc in Soil: Not reported
Significant Interim Remedial Action Taken: Not reported
GW Qualifier: Not reported
Soil Qualifier: Not reported
Organization: Not reported
Owner Contact: Not reported
Responsible Party: DANIEL FREEMAN HOSPITAL
RP Address: 333 N. PRAIRIE AVE., INGLEWOOD, CA 90301
Program: LUST
Lat/Long: 33.9664745 / -1
Local Agency Staff: Not reported
Beneficial Use: Not reported

Map ID
Direction
Distance
Elevation

MAP FINDINGS

Site

Database(s)

EDR ID Number
EPA ID Number

HAWTHORNE DANIEL FREEMAN (Continued)

1000249172

Priority: Not reported
Cleanup Fund Id: Not reported
Suspended: Not reported
Assigned Name: Not reported
Summary: CLOSURE APPLICATION #172521

UST:

Facility ID: 11626
Permitting Agency: LOS ANGELES COUNTY
Latitude: 33.96851
Longitude: -118.34438

SWEEPS UST:

Status: Active
Comp Number: 11626
Number: 9
Board Of Equalization: 44-009399
Referral Date: 06-30-89
Action Date: Not reported
Created Date: 06-30-89
Owner Tank Id: Not reported
SWRCB Tank Id: 19-000-011626-000001
Tank Status: A
Capacity: Not reported
Active Date: 06-30-89
Tank Use: UNKNOWN
STG: W
Content: Not reported
Number Of Tanks: 4

Status: Active
Comp Number: 11626
Number: 9
Board Of Equalization: 44-009399
Referral Date: 06-30-89
Action Date: Not reported
Created Date: 06-30-89
Owner Tank Id: Not reported
SWRCB Tank Id: 19-000-011626-000002
Tank Status: A
Capacity: Not reported
Active Date: 06-30-89
Tank Use: UNKNOWN
STG: W
Content: Not reported
Number Of Tanks: Not reported

Status: Active
Comp Number: 11626
Number: 9
Board Of Equalization: 44-009399
Referral Date: 06-30-89
Action Date: Not reported
Created Date: 06-30-89
Owner Tank Id: Not reported
SWRCB Tank Id: 19-000-011626-000003

Map ID
Direction
Distance
Elevation

MAP FINDINGS

Site

Database(s)

EDR ID Number
EPA ID Number

HAWTHORNE DANIEL FREEMAN (Continued)

1000249172

Tank Status: A
Capacity: Not reported
Active Date: 06-30-89
Tank Use: UNKNOWN
STG: W
Content: Not reported
Number Of Tanks: Not reported

Status: Active
Comp Number: 11626
Number: 9
Board Of Equalization: 44-009399
Referral Date: 06-30-89
Action Date: Not reported
Created Date: 06-30-89
Owner Tank Id: Not reported
SWRCB Tank Id: 19-000-011626-000004
Tank Status: A
Capacity: Not reported
Active Date: 06-30-89
Tank Use: UNKNOWN
STG: W
Content: Not reported
Number Of Tanks: Not reported

HIST UST:

File Number: 00027512
URL: <http://geotracker.waterboards.ca.gov/ustpdfs/pdf/00027512.pdf>
Region: STATE
Facility ID: 00000041191
Facility Type: Gas Station
Other Type: DIESEL FUEL FOR BOIL
Contact Name: DON WRIGHT, DIRECTOR OF ENG.
Telephone: 2136747050
Owner Name: DANIEL FREEMAN HOSPITAL
Owner Address: 333 NORTH PRAIRIE AVE.
Owner City,St,Zip: INGLEWOOD, CA 90301
Total Tanks: 0004

Tank Num: 001
Container Num: TANK #1
Year Installed: 1977
Tank Capacity: 00020000
Tank Used for: PRODUCT
Type of Fuel: REGULAR
Container Construction Thickness: Not reported
Leak Detection: Visual, Stock Inventor

Tank Num: 001
Container Num: TANK #1
Year Installed: 1977
Tank Capacity: 00020000
Tank Used for: PRODUCT
Type of Fuel: REGULAR
Container Construction Thickness: Not reported
Leak Detection: Visual, Stock Inventor

Map ID
Direction
Distance
Elevation

MAP FINDINGS

Site

Database(s)

EDR ID Number
EPA ID Number

HAWTHORNE DANIEL FREEMAN (Continued)

1000249172

Tank Num: 002
Container Num: TANK #2
Year Installed: 1972
Tank Capacity: 00010000
Tank Used for: PRODUCT
Type of Fuel: REGULAR
Container Construction Thickness: Not reported
Leak Detection: Visual, Stock Inventor

Tank Num: 002
Container Num: TANK #2
Year Installed: 1972
Tank Capacity: 00010000
Tank Used for: PRODUCT
Type of Fuel: REGULAR
Container Construction Thickness: Not reported
Leak Detection: Visual, Stock Inventor

Tank Num: 003
Container Num: TANK #3
Year Installed: 1979
Tank Capacity: 00006000
Tank Used for: PRODUCT
Type of Fuel: REGULAR
Container Construction Thickness: Not reported
Leak Detection: Visual, Stock Inventor

Tank Num: 003
Container Num: TANK #3
Year Installed: 1979
Tank Capacity: 00006000
Tank Used for: PRODUCT
Type of Fuel: REGULAR
Container Construction Thickness: Not reported
Leak Detection: Visual, Stock Inventor

Tank Num: 004
Container Num: TANK #4
Year Installed: 1979
Tank Capacity: 00010000
Tank Used for: PRODUCT
Type of Fuel: UNLEADED
Container Construction Thickness: Not reported
Leak Detection: Visual, Stock Inventor

Tank Num: 004
Container Num: TANK #4
Year Installed: 1979
Tank Capacity: 00010000
Tank Used for: PRODUCT
Type of Fuel: UNLEADED
Container Construction Thickness: Not reported
Leak Detection: Visual, Stock Inventor

[Click here for Geo Tracker PDF:](#)

Map ID
Direction
Distance
Elevation

MAP FINDINGS

Site

Database(s)

EDR ID Number
EPA ID Number

HAWTHORNE DANIEL FREEMAN (Continued)

1000249172

RCRA NonGen / NLR:

Date form received by agency: 11/18/2009
Facility name: HAWTHORNE DANIEL FREEMAN
Facility address: 333 N PRAIRIE AVE
INGLEWOOD, CA 90301
EPA ID: CAD982483620
Mailing address: 10202 W WASHINGTON BLVD
CULVER CITY, CA 90232-3195
Contact: CAROL REYNOLDS
Contact address: 10202 W WASHINGTON BLVD
CULVER CITY, CA 90232-3195
Contact country: US
Contact telephone: 310-244-8866
Contact email: Not reported
EPA Region: 09
Classification: Non-Generator
Description: Handler: Non-Generators do not presently generate hazardous waste

Owner/Operator Summary:

Owner/operator name: CFHS HOLDINGS INC
Owner/operator address: 4650 LINCOLN BLVD
MARINA DEL REY, CA 90292
Owner/operator country: US
Owner/operator telephone: Not reported
Owner/operator email: Not reported
Owner/operator fax: Not reported
Owner/operator extension: Not reported
Legal status: Private
Owner/Operator Type: Owner
Owner/Op start date: 11/17/2004
Owner/Op end date: Not reported
Owner/operator name: SONY PICTURES ENTERTAINMENT
Owner/operator address: Not reported
Not reported
Owner/operator country: Not reported
Owner/operator telephone: Not reported
Owner/operator email: Not reported
Owner/operator fax: Not reported
Owner/operator extension: Not reported
Legal status: Private
Owner/Operator Type: Operator
Owner/Op start date: 03/01/2009
Owner/Op end date: Not reported

Handler Activities Summary:

U.S. importer of hazardous waste: No
Mixed waste (haz. and radioactive): No
Recycler of hazardous waste: No
Transporter of hazardous waste: No
Treater, storer or disposer of HW: No
Underground injection activity: No
On-site burner exemption: No
Furnace exemption: No
Used oil fuel burner: No
Used oil processor: No

Map ID
Direction
Distance
Elevation

MAP FINDINGS

Site

Database(s)

EDR ID Number
EPA ID Number

HAWTHORNE DANIEL FREEMAN (Continued)

1000249172

User oil refiner: No
Used oil fuel marketer to burner: No
Used oil Specification marketer: No
Used oil transfer facility: No
Used oil transporter: No

Historical Generators:

Date form received by agency: 04/02/2009

Site name: HAWTHORNE DANIEL FREEMAN

Classification: Small Quantity Generator

. Waste code: D001
. Waste name: IGNITABLE WASTE

. Waste code: D035
. Waste name: METHYL ETHYL KETONE

. Waste code: F003
. Waste name: THE FOLLOWING SPENT NONHALOGENATED SOLVENTS: XYLENE, ACETONE, ETHYL ACETATE, ETHYL BENZENE, ETHYL ETHER, METHYL ISOBUTYL KETONE, N-BUTYL ALCOHOL, CYCLOHEXANONE, AND METHANOL; ALL SPENT SOLVENT MIXTURES/BLENDS CONTAINING, BEFORE USE, ONLY THE ABOVE SPENT NONHALOGENATED SOLVENTS; AND ALL SPENT SOLVENT MIXTURES/BLENDS CONTAINING, BEFORE USE, ONE OR MORE OF THE ABOVE NONHALOGENATED SOLVENTS, AND A TOTAL OF TEN PERCENT OR MORE (BY VOLUME) OF ONE OR MORE OF THOSE SOLVENTS LISTED IN F001, F002, F004, AND F005; AND STILL BOTTOMS FROM THE RECOVERY OF THESE SPENT SOLVENTS AND SPENT SOLVENT MIXTURES.

. Waste code: F005
. Waste name: THE FOLLOWING SPENT NONHALOGENATED SOLVENTS: TOLUENE, METHYL ETHYL KETONE, CARBON DISULFIDE, ISOBUTANOL, PYRIDINE, BENZENE, 2-ETHOXYETHANOL, AND 2-NITROPROPANE; ALL SPENT SOLVENT MIXTURES/BLENDS CONTAINING, BEFORE USE, A TOTAL OF TEN PERCENT OR MORE (BY VOLUME) OF ONE OR MORE OF THE ABOVE NONHALOGENATED SOLVENTS OR THOSE SOLVENTS LISTED IN F001, F002, OR F004; AND STILL BOTTOMS FROM THE RECOVERY OF THESE SPENT SOLVENTS AND SPENT SOLVENT MIXTURES.

Date form received by agency: 01/23/2009

Site name: TIME HEALS DANIEL FREEMAN

Classification: Not a generator, verified

Date form received by agency: 11/03/2008

Site name: TIME HEALS DANIEL FREEMAN

Classification: Small Quantity Generator

. Waste code: D001
. Waste name: IGNITABLE WASTE

. Waste code: D035
. Waste name: METHYL ETHYL KETONE

. Waste code: F003
. Waste name: THE FOLLOWING SPENT NONHALOGENATED SOLVENTS: XYLENE, ACETONE, ETHYL ACETATE, ETHYL BENZENE, ETHYL ETHER, METHYL ISOBUTYL KETONE, N-BUTYL ALCOHOL, CYCLOHEXANONE, AND METHANOL; ALL SPENT SOLVENT MIXTURES/BLENDS CONTAINING, BEFORE USE, ONLY THE ABOVE SPENT

Map ID
Direction
Distance
Elevation

MAP FINDINGS

Site

Database(s)

EDR ID Number
EPA ID Number

HAWTHORNE DANIEL FREEMAN (Continued)

1000249172

NONHALOGENATED SOLVENTS; AND ALL SPENT SOLVENT MIXTURES/BLENDS CONTAINING, BEFORE USE, ONE OR MORE OF THE ABOVE NONHALOGENATED SOLVENTS, AND A TOTAL OF TEN PERCENT OR MORE (BY VOLUME) OF ONE OR MORE OF THOSE SOLVENTS LISTED IN F001, F002, F004, AND F005; AND STILL BOTTOMS FROM THE RECOVERY OF THESE SPENT SOLVENTS AND SPENT SOLVENT MIXTURES.

- . Waste code: F005
- . Waste name: THE FOLLOWING SPENT NONHALOGENATED SOLVENTS: TOLUENE, METHYL ETHYL KETONE, CARBON DISULFIDE, ISOBUTANOL, PYRIDINE, BENZENE, 2-ETHOXYETHANOL, AND 2-NITROPROPANE; ALL SPENT SOLVENT MIXTURES/BLENDS CONTAINING, BEFORE USE, A TOTAL OF TEN PERCENT OR MORE (BY VOLUME) OF ONE OR MORE OF THE ABOVE NONHALOGENATED SOLVENTS OR THOSE SOLVENTS LISTED IN F001, F002, OR F004; AND STILL BOTTOMS FROM THE RECOVERY OF THESE SPENT SOLVENTS AND SPENT SOLVENT MIXTURES.

Date form received by agency: 02/27/2004
Site name: DANIEL FREEMAN HOSPITAL
Classification: Small Quantity Generator

- . Waste code: D001
- . Waste name: IGNITABLE WASTE
- . Waste code: D002
- . Waste name: CORROSIVE WASTE

Date form received by agency: 03/14/2002
Site name: DANIEL FREEMAN MEMORIAL HOSPITAL
Classification: Small Quantity Generator

- . Waste code: D001
- . Waste name: IGNITABLE WASTE
- . Waste code: D002
- . Waste name: CORROSIVE WASTE
- . Waste code: D009
- . Waste name: MERCURY

Violation Status: No violations found

FINDS:

Registry ID: 110002826513

Environmental Interest/Information System
AIR EMISSIONS CLASSIFICATION UNKNOWN

California Hazardous Waste Tracking System - Datamart (HWTS-DATAMART) provides California with information on hazardous waste shipments for generators, transporters, and treatment, storage, and disposal facilities.

RCRAInfo is a national information system that supports the Resource Conservation and Recovery Act (RCRA) program through the tracking of events and activities related to facilities that generate, transport, and treat, store, or dispose of hazardous waste. RCRAInfo allows RCRA program staff to track the notification, permit, compliance, and

Map ID
Direction
Distance
Elevation

MAP FINDINGS

Site

Database(s)

EDR ID Number
EPA ID Number

HAWTHORNE DANIEL FREEMAN (Continued)

1000249172

corrective action activities required under RCRA.

HAZARDOUS WASTE BIENNIAL REPORTER

STATE MASTER

[Click this hyperlink](#) while viewing on your computer to access additional FINDS: detail in the EDR Site Report.

ECHO:

Envid: 1000249172
Registry ID: 110002826513
DFR URL: <http://echo.epa.gov/detailed-facility-report?fid=110002826513>

EMI:

Year: 1990
County Code: 19
Air Basin: SC
Facility ID: 6283
Air District Name: SC
SIC Code: 8060
Air District Name: SOUTH COAST AQMD
Community Health Air Pollution Info System: Not reported
Consolidated Emission Reporting Rule: Not reported
Total Organic Hydrocarbon Gases Tons/Yr: 0
Reactive Organic Gases Tons/Yr: 0
Carbon Monoxide Emissions Tons/Yr: 0
NOX - Oxides of Nitrogen Tons/Yr: 0
SOX - Oxides of Sulphur Tons/Yr: 0
Particulate Matter Tons/Yr: 0
Part. Matter 10 Micrometers and Smlr Tons/Yr:0

Year: 1993
County Code: 19
Air Basin: SC
Facility ID: 6283
Air District Name: SC
SIC Code: 8062
Air District Name: SOUTH COAST AQMD
Community Health Air Pollution Info System: Not reported
Consolidated Emission Reporting Rule: Not reported
Total Organic Hydrocarbon Gases Tons/Yr: 3
Reactive Organic Gases Tons/Yr: 1
Carbon Monoxide Emissions Tons/Yr: 2
NOX - Oxides of Nitrogen Tons/Yr: 6
SOX - Oxides of Sulphur Tons/Yr: 0
Particulate Matter Tons/Yr: 1
Part. Matter 10 Micrometers and Smlr Tons/Yr:1

Year: 1995
County Code: 19
Air Basin: SC
Facility ID: 6283
Air District Name: SC
SIC Code: 8062

Map ID
Direction
Distance
Elevation

MAP FINDINGS

Site

Database(s)

EDR ID Number
EPA ID Number

HAWTHORNE DANIEL FREEMAN (Continued)

1000249172

Air District Name: SOUTH COAST AQMD
Community Health Air Pollution Info System: Not reported
Consolidated Emission Reporting Rule: Not reported
Total Organic Hydrocarbon Gases Tons/Yr: 3
Reactive Organic Gases Tons/Yr: 1
Carbon Monoxide Emissions Tons/Yr: 2
NOX - Oxides of Nitrogen Tons/Yr: 6
SOX - Oxides of Sulphur Tons/Yr: 0
Particulate Matter Tons/Yr: 1
Part. Matter 10 Micrometers and Smlr Tons/Yr:1

Year: 1996
County Code: 19
Air Basin: SC
Facility ID: 6283
Air District Name: SC
SIC Code: 8062
Air District Name: SOUTH COAST AQMD
Community Health Air Pollution Info System: Not reported
Consolidated Emission Reporting Rule: Not reported
Total Organic Hydrocarbon Gases Tons/Yr: 1
Reactive Organic Gases Tons/Yr: 1
Carbon Monoxide Emissions Tons/Yr: 2
NOX - Oxides of Nitrogen Tons/Yr: 5
SOX - Oxides of Sulphur Tons/Yr: 0
Particulate Matter Tons/Yr: 0
Part. Matter 10 Micrometers and Smlr Tons/Yr:0

Year: 1997
County Code: 19
Air Basin: SC
Facility ID: 6283
Air District Name: SC
SIC Code: 8062
Air District Name: SOUTH COAST AQMD
Community Health Air Pollution Info System: Not reported
Consolidated Emission Reporting Rule: Not reported
Total Organic Hydrocarbon Gases Tons/Yr: 1
Reactive Organic Gases Tons/Yr: 1
Carbon Monoxide Emissions Tons/Yr: 2
NOX - Oxides of Nitrogen Tons/Yr: 3
SOX - Oxides of Sulphur Tons/Yr: 0
Particulate Matter Tons/Yr: 0
Part. Matter 10 Micrometers and Smlr Tons/Yr:0

Year: 1998
County Code: 19
Air Basin: SC
Facility ID: 6283
Air District Name: SC
SIC Code: 8062
Air District Name: SOUTH COAST AQMD
Community Health Air Pollution Info System: Not reported
Consolidated Emission Reporting Rule: Not reported
Total Organic Hydrocarbon Gases Tons/Yr: 1
Reactive Organic Gases Tons/Yr: 1
Carbon Monoxide Emissions Tons/Yr: 2

Map ID
Direction
Distance
Elevation

MAP FINDINGS

Site

Database(s)

EDR ID Number
EPA ID Number

HAWTHORNE DANIEL FREEMAN (Continued)

1000249172

NOX - Oxides of Nitrogen Tons/Yr: 3
SOX - Oxides of Sulphur Tons/Yr: 0
Particulate Matter Tons/Yr: 0
Part. Matter 10 Micrometers and Smlr Tons/Yr:0

Year: 1999
County Code: 19
Air Basin: SC
Facility ID: 6283
Air District Name: SC
SIC Code: 8062
Air District Name: SOUTH COAST AQMD
Community Health Air Pollution Info System: Not reported
Consolidated Emission Reporting Rule: Not reported
Total Organic Hydrocarbon Gases Tons/Yr: 1
Reactive Organic Gases Tons/Yr: 1
Carbon Monoxide Emissions Tons/Yr: 2
NOX - Oxides of Nitrogen Tons/Yr: 3
SOX - Oxides of Sulphur Tons/Yr: 0
Particulate Matter Tons/Yr: 0
Part. Matter 10 Micrometers and Smlr Tons/Yr:0

Year: 2000
County Code: 19
Air Basin: SC
Facility ID: 6283
Air District Name: SC
SIC Code: 8062
Air District Name: SOUTH COAST AQMD
Community Health Air Pollution Info System: Not reported
Consolidated Emission Reporting Rule: Not reported
Total Organic Hydrocarbon Gases Tons/Yr: 1
Reactive Organic Gases Tons/Yr: 1
Carbon Monoxide Emissions Tons/Yr: 2
NOX - Oxides of Nitrogen Tons/Yr: 3
SOX - Oxides of Sulphur Tons/Yr: 0
Particulate Matter Tons/Yr: 0
Part. Matter 10 Micrometers and Smlr Tons/Yr:0

Year: 2001
County Code: 19
Air Basin: SC
Facility ID: 6283
Air District Name: SC
SIC Code: 8062
Air District Name: SOUTH COAST AQMD
Community Health Air Pollution Info System: Not reported
Consolidated Emission Reporting Rule: Not reported
Total Organic Hydrocarbon Gases Tons/Yr: 1
Reactive Organic Gases Tons/Yr: 1
Carbon Monoxide Emissions Tons/Yr: 2
NOX - Oxides of Nitrogen Tons/Yr: 3
SOX - Oxides of Sulphur Tons/Yr: 0
Particulate Matter Tons/Yr: 0
Part. Matter 10 Micrometers and Smlr Tons/Yr:0

Map ID
Direction
Distance
Elevation

MAP FINDINGS

Site

Database(s)

EDR ID Number
EPA ID Number

HAWTHORNE DANIEL FREEMAN (Continued)

1000249172

HIST CORTESE:

Region: CORTESE
Facility County Code: 19
Reg By: LTNKA
Reg Id: R-11626

LOS ANGELES CO. HMS:

Region: LA
Permit Category: T
Facility Id: 011577-011626
Facility Type: 0
Facility Status: Permit
Area: 2E
Permit Number: 00003184T
Permit Status: Permit

Region: LA
Permit Category: T
Facility Id: 011577-036928
Facility Type: 0
Facility Status: Closed
Area: 2E
Permit Number: 000330825
Permit Status: Closed

Region: LA
Permit Category: T
Facility Id: 011577-045548
Facility Type: 0
Facility Status: Removed
Area: 2E
Permit Number: 000454738
Permit Status: Removed

LA Co. Site Mitigation:

Facility ID: Not reported
Status: ACTIVE
Site ID: SD0000722
Jurisdiction: Not reported
Case ID: RO0001720
Abated: Not reported
Assigned To: Not reported
Entered Date: Not reported
Abated Date: Not reported

**240
SSW
1/4-1/2
0.365 mi.
1925 ft.**

**RAMAR INDUSTRIES
426 EAST 99TH STREET
INGLEWOOD, CA 90301**

**LUST S106916169
N/A**

**Relative:
Lower
Actual:
94 ft.**

LUST:

Lead Agency: LOS ANGELES COUNTY
Case Type: LUST Cleanup Site
Geo Track: http://geotracker.waterboards.ca.gov/profile_report.asp?global_id=T0603722166
Global Id: T0603722166

Map ID
Direction
Distance
Elevation

MAP FINDINGS

Site

Database(s)

EDR ID Number
EPA ID Number

RAMAR INDUSTRIES (Continued)

S106916169

Latitude: 33.946274
Longitude: -118.349982
Status: Completed - Case Closed
Status Date: 03/31/2004
Case Worker: TS
RB Case Number: Not reported
Local Agency: LOS ANGELES COUNTY
File Location: Not reported
Local Case Number: 14167-14688
Potential Media Affect: Soil
Potential Contaminants of Concern: Gasoline
Site History: Not reported

LUST:

Global Id: T0603722166
Contact Type: Local Agency Caseworker
Contact Name: ROB SIAGIAN
Organization Name: LOS ANGELES COUNTY
Address: 900 S. FREMONT AVE.
City: ALHAMBRA
Email: Not reported
Phone Number: 6264583513

Global Id: T0603722166
Contact Type: Regional Board Caseworker
Contact Name: YUE RONG
Organization Name: LOS ANGELES RWQCB (REGION 4)
Address: 320 W. 4TH ST., SUITE 200
City: Los Angeles
Email: yrong@waterboards.ca.gov
Phone Number: Not reported

LUST:

Global Id: T0603722166
Action Type: Other
Date: 01/19/1989
Action: Leak Discovery

Global Id: T0603722166
Action Type: Other
Date: 01/19/1989
Action: Leak Reported

LUST:

Global Id: T0603722166
Status: Open - Case Begin Date
Status Date: 01/19/1989

Global Id: T0603722166
Status: Open - Site Assessment
Status Date: 03/04/2004

Global Id: T0603722166
Status: Completed - Case Closed
Status Date: 03/31/2004

Map ID
Direction
Distance
Elevation

MAP FINDINGS

Site

Database(s)

EDR ID Number
EPA ID Number

AO241
WSW
1/4-1/2
0.374 mi.
1976 ft.

AIRLINE COACH SERVICE
636 SOUTH LA BREA AVENUE
INGLEWOOD, CA 90045

LUST S103996428
N/A

Site 2 of 2 in cluster AO

Relative:
Lower

LUST:

Actual:
130 ft.

Lead Agency: LOS ANGELES COUNTY
Case Type: LUST Cleanup Site
Geo Track: http://geotracker.waterboards.ca.gov/profile_report.asp?global_id=T0603720647
Global Id: T0603720647
Latitude: 33.956131
Longitude: -118.352176
Status: Completed - Case Closed
Status Date: 07/19/2006
Case Worker: SS
RB Case Number: Not reported
Local Agency: LOS ANGELES COUNTY
File Location: Not reported
Local Case Number: 9915-9761
Potential Media Affect: Under Investigation
Potential Contaminants of Concern: Waste Oil / Motor / Hydraulic / Lubricating
Site History: Not reported

LUST:

Global Id: T0603720647
Contact Type: Local Agency Caseworker
Contact Name: SAM STEVENS
Organization Name: LOS ANGELES COUNTY
Address: 900 S. FREMONT AVE.
City: ALHAMBRA
Email: Not reported
Phone Number: 6264583507

Global Id: T0603720647
Contact Type: Regional Board Caseworker
Contact Name: YUE RONG
Organization Name: LOS ANGELES RWQCB (REGION 4)
Address: 320 W. 4TH ST., SUITE 200
City: Los Angeles
Email: yrong@waterboards.ca.gov
Phone Number: Not reported

LUST:

Global Id: T0603720647
Action Type: ENFORCEMENT
Date: 07/19/2006
Action: Closure/No Further Action Letter

Global Id: T0603720647
Action Type: Other
Date: 08/02/2002
Action: Leak Reported

Global Id: T0603720647
Action Type: Other
Date: 07/11/2002
Action: Leak Discovery

Map ID
 Direction
 Distance
 Elevation

MAP FINDINGS

Site

Database(s)

EDR ID Number
 EPA ID Number

AIRLINE COACH SERVICE (Continued)

S103996428

LUST:

Global Id:	T0603720647
Status:	Open - Case Begin Date
Status Date:	07/11/2002
Global Id:	T0603720647
Status:	Open - Site Assessment
Status Date:	05/16/2005
Global Id:	T0603720647
Status:	Completed - Case Closed
Status Date:	07/19/2006

**AP242
 NW
 1/4-1/2
 0.384 mi.
 2027 ft.**

**CAL NATIONAL GUARD ARMORY
 111 GROSVENOR ST
 INGLEWOOD, CA 90302**

Site 1 of 2 in cluster AP

**LUST S100869493
 SWEEPS UST N/A**

**Relative:
 Lower
 Actual:
 119 ft.**

LUST REG 4:		
Region:	4	
Regional Board:	04	
County:	Los Angeles	
Facility Id:	I-10101	
Status:	Case Closed	
Substance:	Gasoline	
Substance Quantity:	Not reported	
Local Case No:	Not reported	
Case Type:	Soil	
Abatement Method Used at the Site:		Not reported
Global ID:	T0603703574	
W Global ID:	Not reported	
Staff:	UNK	
Local Agency:	19000	
Cross Street:	BEACH AVE	
Enforcement Type:	Not reported	
Date Leak Discovered:	Not reported	
Date Leak First Reported:		3/7/1989
Date Leak Record Entered:	Not reported	
Date Confirmation Began:	Not reported	
Date Leak Stopped:	Not reported	
Date Case Last Changed on Database:		3/31/1997
Date the Case was Closed:		10/21/1996
How Leak Discovered:	Tank Closure	
How Leak Stopped:	Not reported	
Cause of Leak:	Not reported	
Leak Source:	Tank	
Operator:	Not reported	
Water System:	Not reported	
Well Name:	Not reported	
Approx. Dist To Production Well (ft):		1292.2462341015119775694243341
Source of Cleanup Funding:		Tank
Preliminary Site Assessment Workplan Submitted:	Not reported	
Preliminary Site Assessment Began:	Not reported	
Pollution Characterization Began:		5/11/1989
Remediation Plan Submitted:	Not reported	

Map ID
 Direction
 Distance
 Elevation

MAP FINDINGS

Site

Database(s)

EDR ID Number
 EPA ID Number

CAL NATIONAL GUARD ARMORY (Continued)

S100869493

Remedial Action Underway: 12/1/1992
 Post Remedial Action Monitoring Began: Not reported
 Enforcement Action Date: Not reported
 Historical Max MTBE Date: Not reported
 Hist Max MTBE Conc in Groundwater: Not reported
 Hist Max MTBE Conc in Soil: Not reported
 Significant Interim Remedial Action Taken: Not reported
 GW Qualifier: Not reported
 Soil Qualifier: Not reported
 Organization: Not reported
 Owner Contact: Not reported
 Responsible Party: OFFICE OF THE STATE ARCHITECT
 RP Address: 400 P STREET, 5TH FLOOR, SACRAMENTO CA 95814
 Program: LUST
 Lat/Long: 33.9698852 / -1
 Local Agency Staff: Not reported
 Beneficial Use: Not reported
 Priority: Not reported
 Cleanup Fund Id: Not reported
 Suspended: Not reported
 Assigned Name: Not reported
 Summary: 03/31/97 - WELL ABANDONMENT REPORT

SWEEPS UST:

Status: Active
 Comp Number: 10101
 Number: 9
 Board Of Equalization: Not reported
 Referral Date: 06-30-89
 Action Date: Not reported
 Created Date: 06-30-89
 Owner Tank Id: Not reported
 SWRCB Tank Id: Not reported
 Tank Status: Not reported
 Capacity: Not reported
 Active Date: Not reported
 Tank Use: Not reported
 STG: Not reported
 Content: Not reported
 Number Of Tanks: Not reported

**AP243
 NW
 1/4-1/2
 0.384 mi.
 2027 ft.**

**OMS #9
 111 GROSVENOR ST
 INGLEWOOD, CA 90302
 Site 2 of 2 in cluster AP**

**RCRA-SQG 1000100297
 LUST CAD981369119
 FINDS
 ECHO
 HIST CORTESE**

**Relative:
 Lower
 Actual:
 119 ft.**

RCRA-SQG:
 Date form received by agency: 05/07/1990
 Facility name: OMS #9
 Site name: CALIF ARMY NATIONAL GUARD (OMS #9)
 Facility address: 111 GROSVENOR ST
 INGLEWOOD, CA 90302-2996
 EPA ID: CAD981369119
 Contact: JOSE A MARTINEZ
 Contact address: Not reported
 Not reported

Map ID
Direction
Distance
Elevation

MAP FINDINGS

Site

Database(s)

EDR ID Number
EPA ID Number

OMS #9 (Continued)

1000100297

Contact country: US
Contact telephone: 213-677-2727
Contact email: Not reported
EPA Region: 09
Classification: Small Small Quantity Generator
Description: Handler: generates more than 100 and less than 1000 kg of hazardous waste during any calendar month and accumulates less than 6000 kg of hazardous waste at any time; or generates 100 kg or less of hazardous waste during any calendar month, and accumulates more than 1000 kg of hazardous waste at any time

Owner/Operator Summary:

Owner/operator name: CALIFORNIA ARMY NATL GUARD
Owner/operator address: NOT REQUIRED
NOT REQUIRED, ME 99999
Owner/operator country: Not reported
Owner/operator telephone: 415-555-1212
Owner/operator email: Not reported
Owner/operator fax: Not reported
Owner/operator extension: Not reported
Legal status: Private
Owner/Operator Type: Owner
Owner/Op start date: Not reported
Owner/Op end date: Not reported

Owner/operator name: NOT REQUIRED
Owner/operator address: NOT REQUIRED
NOT REQUIRED, ME 99999

Owner/operator country: Not reported
Owner/operator telephone: 415-555-1212
Owner/operator email: Not reported
Owner/operator fax: Not reported
Owner/operator extension: Not reported
Legal status: Private
Owner/Operator Type: Operator
Owner/Op start date: Not reported
Owner/Op end date: Not reported

Handler Activities Summary:

U.S. importer of hazardous waste: No
Mixed waste (haz. and radioactive): No
Recycler of hazardous waste: No
Transporter of hazardous waste: No
Treater, storer or disposer of HW: Yes
Underground injection activity: No
On-site burner exemption: No
Furnace exemption: No
Used oil fuel burner: No
Used oil processor: No
User oil refiner: No
Used oil fuel marketer to burner: No
Used oil Specification marketer: No
Used oil transfer facility: No
Used oil transporter: No

Map ID
Direction
Distance
Elevation

MAP FINDINGS

Site

Database(s)

EDR ID Number
EPA ID Number

OMS #9 (Continued)

1000100297

Historical Generators:

Date form received by agency: 01/23/1986
Site name: OMS #9
Classification: Small Quantity Generator

Violation Status: No violations found

LUST:

Lead Agency: LOS ANGELES RWQCB (REGION 4)
Case Type: LUST Cleanup Site
Geo Track: http://geotracker.waterboards.ca.gov/profile_report.asp?global_id=T0603703574
Global Id: T0603703574
Latitude: 33.9698713
Longitude: -118.3567119
Status: Completed - Case Closed
Status Date: 10/21/1996
Case Worker: YR
RB Case Number: I-10101
Local Agency: LOS ANGELES COUNTY
File Location: Not reported
Local Case Number: Not reported
Potential Media Affect: Soil
Potential Contaminants of Concern: Gasoline
Site History: Not reported

LUST:

Global Id: T0603703574
Contact Type: Local Agency Caseworker
Contact Name: JOHN AWUJO
Organization Name: LOS ANGELES COUNTY
Address: 900 S FREMONT AVE
City: ALHAMBRA
Email: jawujo@dpw.lacounty.gov
Phone Number: 6264583507

Global Id: T0603703574
Contact Type: Regional Board Caseworker
Contact Name: YUE RONG
Organization Name: LOS ANGELES RWQCB (REGION 4)
Address: 320 W. 4TH ST., SUITE 200
City: Los Angeles
Email: yrong@waterboards.ca.gov
Phone Number: Not reported

LUST:

Global Id: T0603703574
Action Type: Other
Date: 03/07/1989
Action: Leak Reported

LUST:

Global Id: T0603703574
Status: Open - Case Begin Date
Status Date: 03/07/1989

Global Id: T0603703574
Status: Open - Site Assessment

Map ID
Direction
Distance
Elevation

MAP FINDINGS

Site

Database(s)

EDR ID Number
EPA ID Number

OMS #9 (Continued)

1000100297

Status Date: 05/11/1989

Global Id: T0603703574
Status: Open - Remediation
Status Date: 12/01/1992

Global Id: T0603703574
Status: Completed - Case Closed
Status Date: 10/21/1996

FINDS:

Registry ID: 110002683034

Environmental Interest/Information System

California Hazardous Waste Tracking System - Datamart (HWTS-DATAMART) provides California with information on hazardous waste shipments for generators, transporters, and treatment, storage, and disposal facilities.

RCRAInfo is a national information system that supports the Resource Conservation and Recovery Act (RCRA) program through the tracking of events and activities related to facilities that generate, transport, and treat, store, or dispose of hazardous waste. RCRAInfo allows RCRA program staff to track the notification, permit, compliance, and corrective action activities required under RCRA.

[Click this hyperlink](#) while viewing on your computer to access additional FINDS: detail in the EDR Site Report.

ECHO:

Envid: 1000100297
Registry ID: 110002683034
DFR URL: <http://echo.epa.gov/detailed-facility-report?fid=110002683034>

HIST CORTESE:

Region: CORTESE
Facility County Code: 19
Reg By: LTNKA
Reg Id: I-10101

244
SSE
1/4-1/2
0.393 mi.
2074 ft.

BIEBER FLOURESCENT LIGHT PRODUCTS
3666 W 102ND ST
INGLEWOOD, CA 90302

SEMS-ARCHIVE 1003878842
CAD981371453

Relative:
Lower
Actual:
93 ft.

SEMS Archive:
Site ID: 902290
EPA ID: CAD981371453
Cong District: 28
FIPS Code: 6037
FF: N
NPL: Not on the NPL

Map ID
Direction
Distance
Elevation

MAP FINDINGS

Site

Database(s)

EDR ID Number
EPA ID Number

BIEBER FLOURESCENT LIGHT PRODUCTS (Continued)

1003878842

Non NPL Status: NFRAP-Site does not qualify for the NPL based on existing information

SEMS Archive Detail:

Region: 9
Site ID: 902290
EPA ID: CAD981371453
Site Name: BIEBER FLOURESCENT LIGHT PRODUCTS
NPL: N
FF: N
OU: 0
Action Code: VS
Action Name: ARCH SITE
SEQ: 1
Start Date: Not reported
Finish Date: 1986-05-01 00:00:00
Qual: Not reported
Current Action Lead: EPA Perf In-Hse

Region: 9
Site ID: 902290
EPA ID: CAD981371453
Site Name: BIEBER FLOURESCENT LIGHT PRODUCTS
NPL: N
FF: N
OU: 0
Action Code: DS
Action Name: DISCVRY
SEQ: 1
Start Date: 1986-02-01 00:00:00
Finish Date: 1986-02-01 00:00:00
Qual: Not reported
Current Action Lead: St Perf

Region: 9
Site ID: 902290
EPA ID: CAD981371453
Site Name: BIEBER FLOURESCENT LIGHT PRODUCTS
NPL: N
FF: N
OU: 0
Action Code: PA
Action Name: PA
SEQ: 1
Start Date: 1985-12-01 00:00:00
Finish Date: 1986-05-01 00:00:00
Qual: N
Current Action Lead: St Perf

Map ID
Direction
Distance
Elevation

MAP FINDINGS

Site

Database(s)

EDR ID Number
EPA ID Number

AQ245
WNW
1/4-1/2
0.420 mi.
2218 ft.

FAITHFUL CENTRAL BAPTIST CHURCH
321 EUCALYPTUS
INGLEWOOD, CA 90302

CPS-SLIC **S106387149**
N/A

Site 1 of 2 in cluster AQ

Relative:
Lower
Actual:
117 ft.

CPS-SLIC:
Region: STATE
Facility Status: **Open - Inactive**
Status Date: 01/29/2015
Global Id: SLT4L8581885
Lead Agency: LOS ANGELES RWQCB (REGION 4)
Lead Agency Case Number: Not reported
Latitude: 33.966263
Longitude: -118.35835
Case Type: Cleanup Program Site
Case Worker: Not reported
Local Agency: Not reported
RB Case Number: 0858A
File Location: Not reported
Potential Media Affected: Not reported
Potential Contaminants of Concern: Not reported
Site History: Not reported

[Click here to access the California GeoTracker records for this facility:](#)

SLIC REG 4:
Region: 4
Facility Status: Inactive
SLIC: 0858A
Substance: TPH
Staff: Jenny Au

AR246
West
1/4-1/2
0.431 mi.
2277 ft.

CHEVRON #9-3829
303 MANCHESTER BLVD W
INGLEWOOD, CA 90301

LUST **S101703784**
HIST CORTESE **N/A**
LOS ANGELES CO. HMS

Site 1 of 2 in cluster AR

Relative:
Lower
Actual:
114 ft.

LUST:
Lead Agency: LOS ANGELES COUNTY
Case Type: LUST Cleanup Site
Geo Track: http://geotracker.waterboards.ca.gov/profile_report.asp?global_id=T0603703496
Global Id: T0603703496
Latitude: 33.961894
Longitude: -118.359913
Status: Completed - Case Closed
Status Date: 07/16/1992
Case Worker: JOA
RB Case Number: I-09864
Local Agency: LOS ANGELES COUNTY
File Location: Not reported
Local Case Number: Not reported
Potential Media Affect: Soil
Potential Contaminants of Concern: Waste Oil / Motor / Hydraulic / Lubricating
Site History: Not reported

LUST:
Global Id: T0603703496
Contact Type: Local Agency Caseworker

Map ID
Direction
Distance
Elevation

MAP FINDINGS

Site

Database(s)

EDR ID Number
EPA ID Number

CHEVRON #9-3829 (Continued)

S101703784

Contact Name: JOHN AWUJO
Organization Name: LOS ANGELES COUNTY
Address: 900 S FREMONT AVE
City: ALHAMBRA
Email: jawujo@dpw.lacounty.gov
Phone Number: 6264583507

Global Id: T0603703496
Contact Type: Regional Board Caseworker
Contact Name: YUE RONG
Organization Name: LOS ANGELES RWQCB (REGION 4)
Address: 320 W. 4TH ST., SUITE 200
City: Los Angeles
Email: yrong@waterboards.ca.gov
Phone Number: Not reported

LUST:

Global Id: T0603703496
Action Type: Other
Date: 10/12/1987
Action: Leak Reported

Global Id: T0603703496
Action Type: Other
Date: 10/10/1987
Action: Leak Discovery

LUST:

Global Id: T0603703496
Status: Open - Case Begin Date
Status Date: 10/10/1987

Global Id: T0603703496
Status: Open - Site Assessment
Status Date: 10/12/1987

Global Id: T0603703496
Status: Completed - Case Closed
Status Date: 07/16/1992

Lead Agency: LOS ANGELES RWQCB (REGION 4)
Case Type: LUST Cleanup Site
Geo Track: http://geotracker.waterboards.ca.gov/profile_report.asp?global_id=T0603716248
Global Id: T0603716248
Latitude: 33.961966
Longitude: -118.359858
Status: Completed - Case Closed
Status Date: 07/24/2006
Case Worker: JH
RB Case Number: I-09864A
Local Agency: LOS ANGELES COUNTY
File Location: Regional Board
Local Case Number: CLUP# 434174
Potential Media Affect: Soil
Potential Contaminants of Concern: Gasoline, Benzene, MTBE / TBA / Other Fuel Oxygenates

Map ID
Direction
Distance
Elevation

MAP FINDINGS

Site

Database(s)

EDR ID Number
EPA ID Number

CHEVRON #9-3829 (Continued)

S101703784

Site History: Not reported

LUST:

Global Id: T0603716248
Contact Type: Regional Board Caseworker
Contact Name: JAY HUANG
Organization Name: LOS ANGELES RWQCB (REGION 4)
Address: 320 WEST 4TH STREET, SUITE 200
City: LOS ANGELES
Email: jhuang@waterboards.ca.gov
Phone Number: 2135766711

Global Id: T0603716248
Contact Type: Local Agency Caseworker
Contact Name: TIM SMITH
Organization Name: LOS ANGELES COUNTY
Address: 900 S. FREMONT AVE.
City: ALHAMBRA
Email: tsmith@dpw.lacounty.gov
Phone Number: Not reported

LUST:

Global Id: T0603716248
Action Type: RESPONSE
Date: 08/31/2005
Action: Soil and Water Investigation Workplan

Global Id: T0603716248
Action Type: ENFORCEMENT
Date: 05/05/2006
Action: Site Visit / Inspection / Sampling

Global Id: T0603716248
Action Type: ENFORCEMENT
Date: 05/10/2006
Action: Notification - Preclosure

Global Id: T0603716248
Action Type: Other
Date: 11/08/2004
Action: Leak Reported

Global Id: T0603716248
Action Type: ENFORCEMENT
Date: 03/29/2005
Action: Staff Letter

Global Id: T0603716248
Action Type: RESPONSE
Date: 01/15/2006
Action: Preliminary Site Assessment Report

Global Id: T0603716248
Action Type: RESPONSE
Date: 04/29/2005
Action: Other Report / Document

Map ID
Direction
Distance
Elevation

MAP FINDINGS

Site

Database(s)

EDR ID Number
EPA ID Number

CHEVRON #9-3829 (Continued)

S101703784

Global Id: T0603716248
Action Type: ENFORCEMENT
Date: 07/24/2006
Action: Closure/No Further Action Letter

Global Id: T0603716248
Action Type: Other
Date: 03/18/2004
Action: Leak Discovery

Global Id: T0603716248
Action Type: ENFORCEMENT
Date: 10/04/2005
Action: Staff Letter

Global Id: T0603716248
Action Type: REMEDIATION
Date: 03/18/2004
Action: Not reported

Global Id: T0603716248
Action Type: ENFORCEMENT
Date: 07/25/2005
Action: Staff Letter

LUST:

Global Id: T0603716248
Status: Open - Case Begin Date
Status Date: 03/18/2004

Global Id: T0603716248
Status: Open - Site Assessment
Status Date: 12/20/2004

Global Id: T0603716248
Status: Open - Site Assessment
Status Date: 10/04/2005

Global Id: T0603716248
Status: Open - Site Assessment
Status Date: 04/05/2006

Global Id: T0603716248
Status: Completed - Case Closed
Status Date: 07/24/2006

LUST REG 4:

Region: 4
Regional Board: 04
County: Los Angeles
Facility Id: I-09864
Status: Case Closed
Substance: Waste Oil
Substance Quantity: Not reported
Local Case No: Not reported

Map ID
Direction
Distance
Elevation

MAP FINDINGS

Site

Database(s)

EDR ID Number
EPA ID Number

CHEVRON #9-3829 (Continued)

S101703784

Case Type: Soil
Abatement Method Used at the Site: Not reported
Global ID: T0603703496
W Global ID: Not reported
Staff: UNK
Local Agency: 19000
Cross Street: EUCALYPTUS
Enforcement Type: Not reported
Date Leak Discovered: 10/10/1987
Date Leak First Reported: 10/12/1987
Date Leak Record Entered: 11/5/1987
Date Confirmation Began: Not reported
Date Leak Stopped: Not reported
Date Case Last Changed on Database: 7/16/1992
Date the Case was Closed: 7/16/1992
How Leak Discovered: Tank Test
How Leak Stopped: Not reported
Cause of Leak: Corrosion
Leak Source: Tank
Operator: YI KYONG HUN
Water System: Not reported
Well Name: Not reported
Approx. Dist To Production Well (ft): 2581.2352534769050780052529035
Source of Cleanup Funding: Tank
Preliminary Site Assessment Workplan Submitted: Not reported
Preliminary Site Assessment Began: Not reported
Pollution Characterization Began: 10/12/1987
Remediation Plan Submitted: Not reported
Remedial Action Underway: Not reported
Post Remedial Action Monitoring Began: Not reported
Enforcement Action Date: Not reported
Historical Max MTBE Date: Not reported
Hist Max MTBE Conc in Groundwater: Not reported
Hist Max MTBE Conc in Soil: Not reported
Significant Interim Remedial Action Taken: Not reported
GW Qualifier: Not reported
Soil Qualifier: Not reported
Organization: Not reported
Owner Contact: Not reported
Responsible Party: CHEVRON USA
RP Address: PO BOX 2833, LA HABRA, CA 90632-2833
Program: LUST
Lat/Long: 33.9618863 / -1
Local Agency Staff: Not reported
Beneficial Use: Not reported
Priority: Not reported
Cleanup Fund Id: Not reported
Suspended: Not reported
Assigned Name: Not reported
Summary: Not reported

HIST CORTESE:

Region: CORTESE
Facility County Code: 19
Reg By: LTNKA
Reg Id: I-09864

Map ID
Direction
Distance
Elevation

MAP FINDINGS

Site

Database(s)

EDR ID Number
EPA ID Number

CHEVRON #9-3829 (Continued)

S101703784

LOS ANGELES CO. HMS:

Region: LA
Permit Category: T
Facility Id: 010007-009864
Facility Type: 0
Facility Status: Removed
Area: 2E
Permit Number: 00001193T
Permit Status: Removed

**AQ247
WNW
1/4-1/2
0.436 mi.
2300 ft.**

**TRINITY BUILDING - EAST PARKING LOT
301 WEST FLORENCE AVE.
INGLEWOOD, CA 90302**

**CPS-SLIC S106485979
N/A**

Site 2 of 2 in cluster AQ

**Relative:
Lower
Actual:
116 ft.**

CPS-SLIC:
Region: STATE
Facility Status: Open - Inactive
Status Date: 01/29/2015
Global Id: SLT4L8571884
Lead Agency: LOS ANGELES RWQCB (REGION 4)
Lead Agency Case Number: Not reported
Latitude: 33.96596
Longitude: -118.35111
Case Type: Cleanup Program Site
Case Worker: Not reported
Local Agency: Not reported
RB Case Number: 0858B
File Location: Not reported
Potential Media Affected: Not reported
Potential Contaminants of Concern: Not reported
Site History: Not reported

[Click here to access the California GeoTracker records for this facility:](#)

**248
SW
1/4-1/2
0.467 mi.
2468 ft.**

**INGLEWOOD TOYOTA
700 S LA BREA AVE
INGLEWOOD, CA 90301**

**RCRA-SQG 1000282336
LUST CAD981635915
SWEEPS UST
HIST UST
CA FID UST
FINDS
ECHO
HIST CORTESE**

**Relative:
Lower
Actual:
125 ft.**

RCRA-SQG:
Date form received by agency: 02/09/1987
Facility name: INGLEWOOD TOYOTA
Facility address: 700 S LA BREA AVE
INGLEWOOD, CA 90301
EPA ID: CAD981635915
Mailing address: S LA BREA AVE
INGLEWOOD, CA 90301
Contact: ENVIRONMENTAL MANAGER
Contact address: 700 S LA BREA AVE
INGLEWOOD, CA 90301

Map ID
Direction
Distance
Elevation

MAP FINDINGS

Site

Database(s)

EDR ID Number
EPA ID Number

INGLEWOOD TOYOTA (Continued)

1000282336

Contact country: US
Contact telephone: 213-673-2280
Contact email: Not reported
EPA Region: 09
Classification: Small Small Quantity Generator
Description: Handler: generates more than 100 and less than 1000 kg of hazardous waste during any calendar month and accumulates less than 6000 kg of hazardous waste at any time; or generates 100 kg or less of hazardous waste during any calendar month, and accumulates more than 1000 kg of hazardous waste at any time

Owner/Operator Summary:

Owner/operator name: TONY SCHWARTZ
Owner/operator address: NOT REQUIRED
NOT REQUIRED, ME 99999

Owner/operator country: Not reported
Owner/operator telephone: 415-555-1212
Owner/operator email: Not reported
Owner/operator fax: Not reported
Owner/operator extension: Not reported
Legal status: Private
Owner/Operator Type: Owner
Owner/Op start date: Not reported
Owner/Op end date: Not reported

Owner/operator name: NOT REQUIRED
Owner/operator address: NOT REQUIRED
NOT REQUIRED, ME 99999

Owner/operator country: Not reported
Owner/operator telephone: 415-555-1212
Owner/operator email: Not reported
Owner/operator fax: Not reported
Owner/operator extension: Not reported
Legal status: Private
Owner/Operator Type: Operator
Owner/Op start date: Not reported
Owner/Op end date: Not reported

Handler Activities Summary:

U.S. importer of hazardous waste: No
Mixed waste (haz. and radioactive): No
Recycler of hazardous waste: No
Transporter of hazardous waste: No
Treater, storer or disposer of HW: No
Underground injection activity: No
On-site burner exemption: No
Furnace exemption: No
Used oil fuel burner: No
Used oil processor: No
User oil refiner: No
Used oil fuel marketer to burner: No
Used oil Specification marketer: No
Used oil transfer facility: No
Used oil transporter: No

Violation Status: No violations found

Map ID
Direction
Distance
Elevation

MAP FINDINGS

Site

Database(s)

EDR ID Number
EPA ID Number

INGLEWOOD TOYOTA (Continued)

1000282336

LUST:

Lead Agency: LOS ANGELES COUNTY
Case Type: LUST Cleanup Site
Geo Track: http://geotracker.waterboards.ca.gov/profile_report.asp?global_id=T0603703490
Global Id: T0603703490
Latitude: 33.9713418
Longitude: -118.3574464
Status: Completed - Case Closed
Status Date: 06/30/1993
Case Worker: JOA
RB Case Number: I-09806
Local Agency: LOS ANGELES COUNTY
File Location: Not reported
Local Case Number: Not reported
Potential Media Affect: Soil
Potential Contaminants of Concern: Gasoline
Site History: Not reported

LUST:

Global Id: T0603703490
Contact Type: Local Agency Caseworker
Contact Name: JOHN AWUJO
Organization Name: LOS ANGELES COUNTY
Address: 900 S FREMONT AVE
City: ALHAMBRA
Email: jawujo@dpw.lacounty.gov
Phone Number: 6264583507

Global Id: T0603703490
Contact Type: Regional Board Caseworker
Contact Name: YUE RONG
Organization Name: LOS ANGELES RWQCB (REGION 4)
Address: 320 W. 4TH ST., SUITE 200
City: Los Angeles
Email: yrong@waterboards.ca.gov
Phone Number: Not reported

LUST:

Global Id: T0603703490
Action Type: Other
Date: 02/25/1992
Action: Leak Reported

Global Id: T0603703490
Action Type: Other
Date: 10/30/1991
Action: Leak Discovery

LUST:

Global Id: T0603703490
Status: Open - Case Begin Date
Status Date: 10/30/1991

Global Id: T0603703490
Status: Open - Site Assessment
Status Date: 02/25/1992

Map ID
 Direction
 Distance
 Elevation

MAP FINDINGS

Site

Database(s)

EDR ID Number
 EPA ID Number

INGLEWOOD TOYOTA (Continued)

1000282336

Global Id:	T0603703490
Status:	Open - Site Assessment
Status Date:	07/09/1992
Global Id:	T0603703490
Status:	Completed - Case Closed
Status Date:	06/30/1993

LUST REG 4:

Region:	4	
Regional Board:	04	
County:	Los Angeles	
Facility Id:	I-09806	
Status:	Case Closed	
Substance:	Gasoline	
Substance Quantity:	Not reported	
Local Case No:	Not reported	
Case Type:	Soil	
Abatement Method Used at the Site:		Not reported
Global ID:	T0603703490	
W Global ID:	Not reported	
Staff:	UNK	
Local Agency:	19000	
Cross Street:	TAMARACK AVE.	
Enforcement Type:	Not reported	
Date Leak Discovered:	10/30/1991	
Date Leak First Reported:		2/25/1992
Date Leak Record Entered:	3/31/1992	
Date Confirmation Began:	2/25/1992	
Date Leak Stopped:	Not reported	
Date Case Last Changed on Database:		6/30/1993
Date the Case was Closed:		6/30/1993
How Leak Discovered:	Tank Closure	
How Leak Stopped:	Not reported	
Cause of Leak:	UNK	
Leak Source:	Tank	
Operator:	SCHWARTZ, DAN	
Water System:	Not reported	
Well Name:	Not reported	
Approx. Dist To Production Well (ft):		4351.4798105792350613389941045
Source of Cleanup Funding:		Tank
Preliminary Site Assessment Workplan Submitted:	7/9/1992	
Preliminary Site Assessment Began:		Not reported
Pollution Characterization Began:		Not reported
Remediation Plan Submitted:		Not reported
Remedial Action Underway:		Not reported
Post Remedial Action Monitoring Began:		Not reported
Enforcement Action Date:		Not reported
Historical Max MTBE Date:		Not reported
Hist Max MTBE Conc in Groundwater:		Not reported
Hist Max MTBE Conc in Soil:		Not reported
Significant Interim Remedial Action Taken:		Not reported
GW Qualifier:	Not reported	
Soil Qualifier:	Not reported	
Organization:	Not reported	
Owner Contact:	Not reported	

Map ID
Direction
Distance
Elevation

MAP FINDINGS

Site

Database(s)

EDR ID Number
EPA ID Number

INGLEWOOD TOYOTA (Continued)

1000282336

Responsible Party: TOYOTA OF INGLEWOOD
RP Address: 10511 SUNNINGDALE DR., RANCHO MIRAGE, 92270
Program: LUST
Lat/Long: 33.9548606 / -1
Local Agency Staff: Not reported
Beneficial Use: Not reported
Priority: Not reported
Cleanup Fund Id: Not reported
Suspended: Not reported
Assigned Name: Not reported
Summary: Not reported

SWEEPS UST:

Status: Active
Comp Number: 9806
Number: 9
Board Of Equalization: 44-008595
Referral Date: 06-30-89
Action Date: Not reported
Created Date: 06-30-89
Owner Tank Id: Not reported
SWRCB Tank Id: 19-000-009806-000001
Tank Status: A
Capacity: Not reported
Active Date: 06-30-89
Tank Use: UNKNOWN
STG: W
Content: Not reported
Number Of Tanks: 1

HIST UST:

File Number: 00026F92
URL: <http://geotracker.waterboards.ca.gov/ustpdfs/pdf/00026F92.pdf>
Region: STATE
Facility ID: 00000041686
Facility Type: Other
Other Type: CAR DEALERSHIP
Contact Name: NICK NEUMEYER
Telephone: 2136732280
Owner Name: INGLEWOOD TOYOTA INC.
Owner Address: 700 S. LA BREA AVE.
Owner City,St,Zip: INGLEWOOD, CA 90301
Total Tanks: 0002

Tank Num: 001
Container Num: A-2
Year Installed: Not reported
Tank Capacity: 00000500
Tank Used for: WASTE
Type of Fuel: WASTE OIL
Container Construction Thickness: 12
Leak Detection: Visual, None

Tank Num: 002
Container Num: A-1
Year Installed: 1980

Map ID
Direction
Distance
Elevation

MAP FINDINGS

Site

Database(s)

EDR ID Number
EPA ID Number

INGLEWOOD TOYOTA (Continued)

1000282336

Tank Capacity: 00003000
Tank Used for: PRODUCT
Type of Fuel: UNLEADED
Container Construction Thickness: 3/16
Leak Detection: Stock Inventor, None

Click here for Geo Tracker PDF:

CA FID UST:

Facility ID: 19003459
Regulated By: UTNKA
Regulated ID: 00041686
Cortese Code: Not reported
SIC Code: Not reported
Facility Phone: 8180000000
Mail To: Not reported
Mailing Address: 700 S LA BREA AVE
Mailing Address 2: Not reported
Mailing City,St,Zip: INGLEWOOD
Contact: Not reported
Contact Phone: Not reported
DUNs Number: Not reported
NPDES Number: Not reported
EPA ID: Not reported
Comments: Not reported
Status: Active

FINDS:

Registry ID: 110002732936

Environmental Interest/Information System

RCRAInfo is a national information system that supports the Resource Conservation and Recovery Act (RCRA) program through the tracking of events and activities related to facilities that generate, transport, and treat, store, or dispose of hazardous waste. RCRAInfo allows RCRA program staff to track the notification, permit, compliance, and corrective action activities required under RCRA.

[Click this hyperlink](#) while viewing on your computer to access additional FINDS: detail in the EDR Site Report.

ECHO:

Envid: 1000282336
Registry ID: 110002732936
DFR URL: <http://echo.epa.gov/detailed-facility-report?fid=110002732936>

HIST CORTESE:

Region: CORTESE
Facility County Code: 19
Reg By: LTNKA
Reg Id: I-09806

Map ID
Direction
Distance
Elevation

MAP FINDINGS

Site

Database(s)

EDR ID Number
EPA ID Number

249
SW
1/4-1/2
0.474 mi.
2501 ft.

ALLRIGHT SELF STORAGE
808 LA BREA AVE
INGLEWOOD, CA 90301

LUST **S102056935**
SWEEPS UST **N/A**
HIST CORTESE

Relative:
Lower

LUST:

Actual:
121 ft.

Lead Agency: LOS ANGELES RWQCB (REGION 4)
Case Type: LUST Cleanup Site
Geo Track: http://geotracker.waterboards.ca.gov/profile_report.asp?global_id=T0603705217
Global Id: T0603705217
Latitude: 33.9538806
Longitude: -118.3522617
Status: Completed - Case Closed
Status Date: 03/28/2002
Case Worker: RVJ
RB Case Number: R-14062
Local Agency: LOS ANGELES COUNTY
File Location: Not reported
Local Case Number: Not reported
Potential Media Affect: Soil
Potential Contaminants of Concern: Aviation
Site History: Not reported

LUST:

Global Id: T0603705217
Contact Type: Local Agency Caseworker
Contact Name: JOHN AWUJO
Organization Name: LOS ANGELES COUNTY
Address: 900 S FREMONT AVE
City: ALHAMBRA
Email: jawujo@dpw.lacounty.gov
Phone Number: 6264583507

Global Id: T0603705217
Contact Type: Regional Board Caseworker
Contact Name: RAGHA VENDER JOSHI
Organization Name: LOS ANGELES RWQCB (REGION 4)
Address: 320 WEST 4TH STREET, SUITE 200
City: LOS ANGELES
Email: Not reported
Phone Number: Not reported

LUST:

Global Id: T0603705217
Action Type: Other
Date: 04/16/1998
Action: Leak Reported

Global Id: T0603705217
Action Type: Other
Date: 04/16/1998
Action: Leak Discovery

Global Id: T0603705217
Action Type: ENFORCEMENT
Date: 03/28/2002
Action: Closure/No Further Action Letter

Map ID
Direction
Distance
Elevation

MAP FINDINGS

Site

Database(s)

EDR ID Number
EPA ID Number

ALLRIGHT SELF STORAGE (Continued)

S102056935

LUST:

Global Id: T0603705217
Status: Open - Case Begin Date
Status Date: 03/01/1998

Global Id: T0603705217
Status: Open - Site Assessment
Status Date: 03/01/1998

Global Id: T0603705217
Status: Open - Site Assessment
Status Date: 09/30/1998

Global Id: T0603705217
Status: Completed - Case Closed
Status Date: 03/28/2002

LUST REG 4:

Region: 4
Regional Board: 04
County: Los Angeles
Facility Id: R-14062
Status: Case Closed
Substance: 1
Substance Quantity: Not reported
Local Case No: Not reported
Case Type: Soil
Abatement Method Used at the Site: Not reported
Global ID: T0603705217
W Global ID: Not reported
Staff: RVJ
Local Agency: 19000
Cross Street: ARBOR VITAE
Enforcement Type: CLOS
Date Leak Discovered: 4/16/1998
Date Leak First Reported: 4/16/1998
Date Leak Record Entered: 5/15/1998
Date Confirmation Began: 3/1/1998
Date Leak Stopped: Not reported
Date Case Last Changed on Database: 9/5/2001
Date the Case was Closed: 3/28/2002
How Leak Discovered: Not reported
How Leak Stopped: Not reported
Cause of Leak: Not reported
Leak Source: Not reported
Operator: Not reported
Water System: Not reported
Well Name: Not reported
Approx. Dist To Production Well (ft): 4579.0116093778400863166727595
Source of Cleanup Funding: Not reported
Preliminary Site Assessment Workplan Submitted: Not reported
Preliminary Site Assessment Began: Not reported
Pollution Characterization Began: 9/30/1998
Remediation Plan Submitted: Not reported
Remedial Action Underway: Not reported

Map ID
Direction
Distance
Elevation

MAP FINDINGS

Site

Database(s)

EDR ID Number
EPA ID Number

ALLRIGHT SELF STORAGE (Continued)

S102056935

Post Remedial Action Monitoring Began: Not reported
Enforcement Action Date: Not reported
Historical Max MTBE Date: Not reported
Hist Max MTBE Conc in Groundwater: Not reported
Hist Max MTBE Conc in Soil: 1.6
Significant Interim Remedial Action Taken: Not reported
GW Qualifier: Not reported
Soil Qualifier: Not reported
Organization: Not reported
Owner Contact: Not reported
Responsible Party: J. ANTHONY KOUBA
RP Address: 1445 5TH ST.
Program: LUST
Lat/Long: 33.9538806 / -1
Local Agency Staff: Not reported
Beneficial Use: Not reported
Priority: LOP/LOW - MINOR OR NO POTENTIAL WATER RESOURCE IMPACT
Cleanup Fund Id: Not reported
Suspended: Not reported
Assigned Name: Not reported
Summary: NO REPORTS SUBMITTED WITH URF-DPW DENIED REQUEST TO BACKFILL03/11/98 -
SUBSURFACE INVESTIGATION 02/26/99 - WP FOR
SUBSURFACE INVEST., SOIL SAMPL & INSTALLAT

SWEEPS UST:

Status: Active
Comp Number: 14062
Number: 9
Board Of Equalization: Not reported
Referral Date: 06-30-89
Action Date: Not reported
Created Date: 06-30-89
Owner Tank Id: Not reported
SWRCB Tank Id: Not reported
Tank Status: Not reported
Capacity: Not reported
Active Date: Not reported
Tank Use: Not reported
STG: Not reported
Content: Not reported
Number Of Tanks: Not reported

HIST CORTESE:

Region: CORTESE
Facility County Code: 19
Reg By: LTNKA
Reg Id: R-14062

Map ID
Direction
Distance
Elevation

MAP FINDINGS

Site

Database(s)

EDR ID Number
EPA ID Number

LINCOLN DISCOUNT TIRE (Continued)

S105032802

Local Case Number: Not reported
Potential Media Affect: Soil
Potential Contaminants of Concern: Waste Oil / Motor / Hydraulic / Lubricating
Site History: Not reported

LUST:

Global Id: T0603704171
Contact Type: Local Agency Caseworker
Contact Name: JOHN AWUJO
Organization Name: LOS ANGELES COUNTY
Address: 900 S FREMONT AVE
City: ALHAMBRA
Email: jawujo@dpw.lacounty.gov
Phone Number: 6264583507

Global Id: T0603704171
Contact Type: Regional Board Caseworker
Contact Name: YUE RONG
Organization Name: LOS ANGELES RWQCB (REGION 4)
Address: 320 W. 4TH ST., SUITE 200
City: Los Angeles
Email: yrong@waterboards.ca.gov
Phone Number: Not reported

LUST:

Global Id: T0603704171
Action Type: Other
Date: 01/10/1990
Action: Leak Reported

LUST:

Global Id: T0603704171
Status: Open - Case Begin Date
Status Date: 01/10/1990

Global Id: T0603704171
Status: Open - Verification Monitoring
Status Date: 01/10/1990

Global Id: T0603704171
Status: Completed - Case Closed
Status Date: 12/22/1992

LUST REG 4:

Region: 4
Regional Board: 04
County: Los Angeles
Facility Id: I-14446
Status: Case Closed
Substance: Waste Oil
Substance Quantity: Not reported
Local Case No: Not reported
Case Type: Soil
Abatement Method Used at the Site: Not reported
Global ID: T0603704171

Map ID
Direction
Distance
Elevation

MAP FINDINGS

Site

Database(s)

EDR ID Number
EPA ID Number

LINCOLN DISCOUNT TIRE (Continued)

S105032802

W Global ID: Not reported
Staff: UNK
Local Agency: 19000
Cross Street: Not reported
Enforcement Type: 222
Date Leak Discovered: Not reported
Date Leak First Reported: 1/10/1990
Date Leak Record Entered: 1/22/1990
Date Confirmation Began: Not reported
Date Leak Stopped: Not reported
Date Case Last Changed on Database: 12/22/1992
Date the Case was Closed: 12/22/1992
How Leak Discovered: Not reported
How Leak Stopped: Not reported
Cause of Leak: UNK
Leak Source: UNK
Operator: NALBANBIAN, STEVE
Water System: Not reported
Well Name: Not reported
Approx. Dist To Production Well (ft): 4450.5586785526496343034933677
Source of Cleanup Funding: UNK
Preliminary Site Assessment Workplan Submitted: Not reported
Preliminary Site Assessment Began: Not reported
Pollution Characterization Began: Not reported
Remediation Plan Submitted: Not reported
Remedial Action Underway: Not reported
Post Remedial Action Monitoring Began: 1/10/1990
Enforcement Action Date: 1/1/1965
Historical Max MTBE Date: Not reported
Hist Max MTBE Conc in Groundwater: Not reported
Hist Max MTBE Conc in Soil: Not reported
Significant Interim Remedial Action Taken: Not reported
GW Qualifier: Not reported
Soil Qualifier: Not reported
Organization: Not reported
Owner Contact: Not reported
Responsible Party: LINCOLN DISCOUNT TIRE
RP Address: SAME AS ABOVE
Program: LUST
Lat/Long: 33.9529786 / -1
Local Agency Staff: Not reported
Beneficial Use: Not reported
Priority: Not reported
Cleanup Fund Id: Not reported
Suspended: Not reported
Assigned Name: Not reported
Summary: Not reported

SWEEPS UST:

Status: Active
Comp Number: 14446
Number: 9
Board Of Equalization: Not reported
Referral Date: 06-30-89
Action Date: Not reported
Created Date: 06-30-89
Owner Tank Id: Not reported

Map ID
 Direction
 Distance
 Elevation

MAP FINDINGS

Site

Database(s)

EDR ID Number
 EPA ID Number

LINCOLN DISCOUNT TIRE (Continued)

S105032802

SWRCB Tank Id: Not reported
 Tank Status: Not reported
 Capacity: Not reported
 Active Date: Not reported
 Tank Use: Not reported
 STG: Not reported
 Content: Not reported
 Number Of Tanks: Not reported

LOS ANGELES CO. HMS:

Region: LA
 Permit Category: Not reported
 Facility Id: 013972-014446
 Facility Type: Not reported
 Facility Status: Removed
 Area: 2E
 Permit Number: Not reported
 Permit Status: Not reported

**AT253
 SW
 1/4-1/2
 0.476 mi.
 2512 ft.**

**LINCOLN DISCOUNT TIRE
 868 LA BREA
 INGLEWOOD, CA 90301
 Site 2 of 2 in cluster AT**

**HIST UST U001563815
 HIST CORTESE N/A**

**Relative:
 Lower
 Actual:
 118 ft.**

HIST UST:
 File Number: 000280F6
 URL: <http://geotracker.waterboards.ca.gov/ustpdfs/pdf/000280F6.pdf>
 Region: STATE
 Facility ID: 00000005136
 Facility Type: Gas Station
 Other Type: TIRE STORE
 Contact Name: S. MALBANDIAN
 Telephone: 2136729700
 Owner Name: MR. S. MALBANDIAN, OWNER
 Owner Address: 868 S. LA BREA
 Owner City,St,Zip: INGLEWOOD, CA 90301
 Total Tanks: 0005

Tank Num: 001
 Container Num: 1
 Year Installed: Not reported
 Tank Capacity: 00008000
 Tank Used for: Not reported
 Type of Fuel: Not reported
 Container Construction Thickness: Not reported
 Leak Detection: None

Tank Num: 002
 Container Num: 2
 Year Installed: Not reported
 Tank Capacity: 00008000
 Tank Used for: Not reported
 Type of Fuel: Not reported
 Container Construction Thickness: Not reported
 Leak Detection: None

Map ID
Direction
Distance
Elevation

MAP FINDINGS

Site

Database(s)

EDR ID Number
EPA ID Number

LINCOLN DISCOUNT TIRE (Continued)

U001563815

Tank Num: 003
Container Num: 3
Year Installed: Not reported
Tank Capacity: 00004000
Tank Used for: Not reported
Type of Fuel: Not reported
Container Construction Thickness: Not reported
Leak Detection: None

Tank Num: 004
Container Num: 4
Year Installed: Not reported
Tank Capacity: 00004000
Tank Used for: Not reported
Type of Fuel: Not reported
Container Construction Thickness: Not reported
Leak Detection: None

Tank Num: 005
Container Num: 5
Year Installed: Not reported
Tank Capacity: 00000550
Tank Used for: WASTE
Type of Fuel: WASTE OIL
Container Construction Thickness: Not reported
Leak Detection: None

Click here for Geo Tracker PDF:

HIST CORTESE:

Region: CORTESE
Facility County Code: 19
Reg By: LTNKA
Reg Id: I-14446

254
SSW
1/4-1/2
0.479 mi.
2530 ft.

MILLER 1994 FAMILY TRUST
1140 LA BREA AVE S
INGLEWOOD, CA 90301

LUST S119777457
N/A

Relative:
Lower
Actual:
99 ft.

LUST:
Lead Agency: LOS ANGELES RWQCB (REGION 4)
Case Type: LUST Cleanup Site
Geo Track: http://geotracker.waterboards.ca.gov/profile_report.asp?global_id=T10000010158
Global Id: T10000010158
Latitude: 33.94762
Longitude: -118.35225
Status: Open - Assessment & Interim Remedial Action
Status Date: 07/07/2017
Case Worker: CET
RB Case Number: R-09698
Local Agency: Not reported
File Location: Not reported
Local Case Number: Not reported
Potential Media Affect: Not reported
Potential Contaminants of Concern: Gasoline

Map ID
Direction
Distance
Elevation

MAP FINDINGS

Site

Database(s)

EDR ID Number
EPA ID Number

MILLER 1994 FAMILY TRUST (Continued)

S119777457

Site History: Not reported

LUST:
Global Id: T10000010158
Contact Type: Regional Board Caseworker
Contact Name: CHANDRA TYLER
Organization Name: LOS ANGELES RWQCB (REGION 4)
Address: Not reported
City: R4 UNKNOWN
Email: cetyler@waterboards.ca.gov
Phone Number: Not reported

LUST:
Global Id: T10000010158
Action Type: Other
Date: 02/16/2017
Action: Leak Reported

Global Id: T10000010158
Action Type: ENFORCEMENT
Date: 04/18/2017
Action: Health and Safety Code Section 25296.10(c)

Global Id: T10000010158
Action Type: ENFORCEMENT
Date: 01/17/2018
Action: Health and Safety Code Section 25296.10(c)

Global Id: T10000010158
Action Type: RESPONSE
Date: 10/15/2017
Action: Soil and Water Investigation Report

Global Id: T10000010158
Action Type: RESPONSE
Date: 07/15/2018
Action: Monitoring Report - Semi-Annually

Global Id: T10000010158
Action Type: RESPONSE
Date: 02/01/2018
Action: Request for Closure

Global Id: T10000010158
Action Type: RESPONSE
Date: 07/15/2017
Action: Soil and Water Investigation Workplan - Regulator Responded

Global Id: T10000010158
Action Type: ENFORCEMENT
Date: 02/16/2017
Action: Referral to Regional Board

Global Id: T10000010158
Action Type: ENFORCEMENT
Date: 07/07/2017
Action: Health and Safety Code Section 25296.10(c)

Map ID
Direction
Distance
Elevation

MAP FINDINGS

Site

Database(s)

EDR ID Number
EPA ID Number

MILLER 1994 FAMILY TRUST (Continued)

S119777457

Global Id: T10000010158
Action Type: RESPONSE
Date: 10/15/2017
Action: Soil Vapor Intrusion Investigation Report

Global Id: T10000010158
Action Type: RESPONSE
Date: 03/23/2017
Action: Other Report / Document

Global Id: T10000010158
Action Type: Other
Date: 02/16/2017
Action: Leak Began

Global Id: T10000010158
Action Type: ENFORCEMENT
Date: 02/23/2017
Action: Staff Letter

Global Id: T10000010158
Action Type: ENFORCEMENT
Date: 01/18/2018
Action: Notice of Violation

Global Id: T10000010158
Action Type: RESPONSE
Date: 10/15/2017
Action: Pilot Study/ Treatability Report

Global Id: T10000010158
Action Type: RESPONSE
Date: 07/15/2017
Action: Interim Remedial Action Plan - Regulator Responded

Global Id: T10000010158
Action Type: Other
Date: 02/16/2017
Action: Leak Discovery

LUST:
Global Id: T10000010158
Status: Open - Case Begin Date
Status Date: 02/16/2017

Global Id: T10000010158
Status: Open - Case Begin Date
Status Date: 02/16/2017

Global Id: T10000010158
Status: Open - Site Assessment
Status Date: 02/23/2017

Global Id: T10000010158
Status: Open - Assessment & Interim Remedial Action
Status Date: 07/07/2017

Map ID
 Direction
 Distance
 Elevation

MAP FINDINGS

Site

Database(s)

EDR ID Number
 EPA ID Number

255
NW
1/4-1/2
0.482 mi.
2547 ft.

RG SIMMONS ESTATE
400 W. BEACH BLVD.
INGLEWOOD, CA

SWF/LF **S103340236**
N/A

Relative:
Lower
Actual:
111 ft.

SWF/LF (SWIS):
 Region: STATE
 Facility ID: 19-AA-5215
 Lat/Long: 33.9692 / -118.3595
 Owner Name: City Of Inglewood
 Owner Telephone: 2134125510
 Owner Address: Not reported
 Owner Address2: 222 W. Beach Avenue
 Owner City,St,Zip: Inglewood, CA 90302
 Operational Status: Closed
 Operator: Mobile Oil Co
 Operator Phone: 8056653600
 Operator Address: Not reported
 Operator Address2: Po Box 9989
 Operator City,St,Zip: Bakersfield, CA 93389
 Permit Date: Not reported
 Permit Status: Not reported
 Permitted Acreage: \$0.00
 Activity: Solid Waste Disposal Site
 Regulation Status: To Be Determined
 Landuse Name: Residential,Park,Commercial
 GIS Source: Map
 Category: Disposal
 Unit Number: 01
 Inspection Frequency: Quarterly
 Accepted Waste: Not reported
 Closure Date: Not reported
 Closure Type: Not reported
 Disposal Acreage: \$0.00
 SWIS Num: 19-AA-5215
 Waste Discharge Requirement Num: Not reported
 Program Type: Not reported
 Permitted Throughput with Units: 0
 Actual Throughput with Units: Not reported
 Permitted Capacity with Units: 0
 Remaining Capacity: 0
 Remaining Capacity with Units: Not reported
 Lat/Long: 33.9692 / -118.3595

AR256
West
1/4-1/2
0.484 mi.
2558 ft.

7-11 #24142
345 MANCHESTER BLVD W
INGLEWOOD, CA 90305

LUST **S102423501**
HIST CORTESE **N/A**

Site 2 of 2 in cluster AR

Relative:
Lower
Actual:
113 ft.

LUST:
 Lead Agency: LOS ANGELES RWQCB (REGION 4)
 Case Type: LUST Cleanup Site
 Geo Track: http://geotracker.waterboards.ca.gov/profile_report.asp?global_id=T0603703567
 Global Id: T0603703567
 Latitude: 33.961944
 Longitude: -118.361449
 Status: Completed - Case Closed
 Status Date: 07/23/1996

Map ID
Direction
Distance
Elevation

MAP FINDINGS

Site

Database(s)

EDR ID Number
EPA ID Number

7-11 #24142 (Continued)

S102423501

Case Worker: YR
RB Case Number: I-10074
Local Agency: LOS ANGELES COUNTY
File Location: Not reported
Local Case Number: Not reported
Potential Media Affect: Soil
Potential Contaminants of Concern: Gasoline
Site History: Not reported

LUST:

Global Id: T0603703567
Contact Type: Local Agency Caseworker
Contact Name: JOHN AWUJO
Organization Name: LOS ANGELES COUNTY
Address: 900 S FREMONT AVE
City: ALHAMBRA
Email: jawujo@dpw.lacounty.gov
Phone Number: 6264583507

Global Id: T0603703567
Contact Type: Regional Board Caseworker
Contact Name: YUE RONG
Organization Name: LOS ANGELES RWQCB (REGION 4)
Address: 320 W. 4TH ST., SUITE 200
City: Los Angeles
Email: yrong@waterboards.ca.gov
Phone Number: Not reported

LUST:

Global Id: T0603703567
Action Type: Other
Date: 05/13/1992
Action: Leak Stopped

Global Id: T0603703567
Action Type: Other
Date: 06/26/1992
Action: Leak Reported

Global Id: T0603703567
Action Type: Other
Date: 05/13/1992
Action: Leak Discovery

LUST:

Global Id: T0603703567
Status: Open - Case Begin Date
Status Date: 05/13/1992

Global Id: T0603703567
Status: Open - Site Assessment
Status Date: 06/26/1992

Global Id: T0603703567
Status: Completed - Case Closed
Status Date: 07/23/1996

Map ID
Direction
Distance
Elevation

MAP FINDINGS

Site

Database(s)

EDR ID Number
EPA ID Number

7-11 #24142 (Continued)

S102423501

LUST REG 4:
Region: 4
Regional Board: 04
County: Los Angeles
Facility Id: I-10074
Status: Case Closed
Substance: Gasoline
Substance Quantity: Not reported
Local Case No: Not reported
Case Type: Soil
Abatement Method Used at the Site: Not reported
Global ID: T0603703567
W Global ID: Not reported
Staff: UNK
Local Agency: 19000
Cross Street: INGLEWOOD
Enforcement Type: Not reported
Date Leak Discovered: 5/13/1992
Date Leak First Reported: 6/26/1992
Date Leak Record Entered: 7/1/1992
Date Confirmation Began: Not reported
Date Leak Stopped: 5/13/1992
Date Case Last Changed on Database: 8/28/1996
Date the Case was Closed: 7/23/1996
How Leak Discovered: Tank Closure
How Leak Stopped: Not reported
Cause of Leak: UNK
Leak Source: Tank
Operator: SOUTHLAND CORP
Water System: Not reported
Well Name: Not reported
Approx. Dist To Production Well (ft): 2557.3910143501499401354421335
Source of Cleanup Funding: Tank
Preliminary Site Assessment Workplan Submitted: Not reported
Preliminary Site Assessment Began: Not reported
Pollution Characterization Began: 6/26/1992
Remediation Plan Submitted: Not reported
Remedial Action Underway: Not reported
Post Remedial Action Monitoring Began: Not reported
Enforcement Action Date: Not reported
Historical Max MTBE Date: Not reported
Hist Max MTBE Conc in Groundwater: Not reported
Hist Max MTBE Conc in Soil: Not reported
Significant Interim Remedial Action Taken: Not reported
GW Qualifier: Not reported
Soil Qualifier: Not reported
Organization: Not reported
Owner Contact: Not reported
Responsible Party: SOUTHLAND CORP
RP Address: 19033 W VALLEY HIGHWAY, SUITE D-104
Program: LUST
Lat/Long: 33.9618793 / -1
Local Agency Staff: Not reported
Beneficial Use: Not reported
Priority: Not reported
Cleanup Fund Id: Not reported
Suspended: Not reported

Map ID
 Direction
 Distance
 Elevation

MAP FINDINGS

Site

Database(s)

EDR ID Number
 EPA ID Number

7-11 #24142 (Continued)

S102423501

Assigned Name: Not reported
 Summary: Not reported

HIST CORTESE:
 Region: CORTESE
 Facility County Code: 19
 Reg By: LTNKA
 Reg Id: I-10074

257
West
1/4-1/2
0.495 mi.
2612 ft.

HUDNALL ELEMENTARY SCHOOL EXPANSION
308-318 W. MANCHESTER BOULEVARD
INGLEWOOD, CA 90301

ENVIROSTOR **S106153037**
SCH **N/A**

Relative:
Lower
Actual:
112 ft.

ENVIROSTOR:
 Facility ID: 19550029
 Status: Certified
 Status Date: 07/17/2008
 Site Code: 304422
 Site Type: School Cleanup
 Site Type Detailed: School
 Acres: 1.17
 NPL: NO
 Regulatory Agencies: SMBRP
 Lead Agency: SMBRP
 Program Manager: Ivy Osornio
 Supervisor: Shahir Haddad
 Division Branch: Southern California Schools & Brownfields Outreach
 Assembly: 62
 Senate: 35
 Special Program: Not reported
 Restricted Use: NO
 Site Mgmt Req: NONE SPECIFIED
 Funding: School District
 Latitude: 33.96144
 Longitude: -118.3607
 APN: 4020-009-007, 4020-009-008, 4020-009-018, 4020-009-17, 4020-009-900, 4020009900
 Past Use: RETAIL, RETAIL - VEHICLES
 Potential COC: Chlordane Lead TPH-gas TPH-MOTOR OIL
 Confirmed COC: Chlordane Lead 30025-NO 3002502-NO
 Potential Description: SOIL, SV, IA
 Alias Name: HUDNALL ELEMENTARY SCHOOL EXPANSION
 Alias Type: Alternate Name
 Alias Name: INGLEWOOD UNIFIED SCHOOL DISTRICT
 Alias Type: Alternate Name
 Alias Name: INGLEWOOD USD-HUDNALL ELEMENTARY SCHOOL
 Alias Type: Alternate Name
 Alias Name: 4020-009-007
 Alias Type: APN
 Alias Name: 4020-009-008
 Alias Type: APN
 Alias Name: 4020-009-018
 Alias Type: APN
 Alias Name: 4020-009-17
 Alias Type: APN

Map ID
Direction
Distance
Elevation

MAP FINDINGS

Site

Database(s)

EDR ID Number
EPA ID Number

HUDNALL ELEMENTARY SCHOOL EXPANSION (Continued)

S106153037

Alias Name: 4020-009-900
Alias Type: APN
Alias Name: 4020009900
Alias Type: APN
Alias Name: 110033614970
Alias Type: EPA (FRS #)
Alias Name: 304422
Alias Type: Project Code (Site Code)
Alias Name: 19550029
Alias Type: Envirostor ID Number

Completed Info:

Completed Area Name: PROJECT WIDE
Completed Sub Area Name: Not reported
Completed Document Type: CEQA - Notice of Exemption
Completed Date: 09/28/2007
Comments: DTSC filed Notice of Exemption pursuant to California Environmental Quality act

Completed Area Name: PROJECT WIDE
Completed Sub Area Name: Not reported
Completed Document Type: Certification
Completed Date: 07/14/2008
Comments: Not reported

Completed Area Name: PROJECT WIDE
Completed Sub Area Name: Not reported
Completed Document Type: Cost Recovery Closeout Memo
Completed Date: 07/17/2008
Comments: DTSC prepared project Close out Cost Recovery Unit Memorandum

Completed Area Name: PROJECT WIDE
Completed Sub Area Name: Not reported
Completed Document Type: Site Inspections/Visit (Non LUR)
Completed Date: 08/07/2003
Comments: Not reported

Completed Area Name: PROJECT WIDE
Completed Sub Area Name: Not reported
Completed Document Type: School Cleanup Agreement
Completed Date: 04/26/2007
Comments: Signed Agreement sent (FedEx) to District.

Completed Area Name: PROJECT WIDE
Completed Sub Area Name: Not reported
Completed Document Type: Environmental Oversight Agreement
Completed Date: 07/27/2006
Comments: Not reported

Completed Area Name: PROJECT WIDE
Completed Sub Area Name: Not reported
Completed Document Type: Environmental Oversight Agreement
Completed Date: 02/15/2006
Comments: Not reported

Completed Area Name: PROJECT WIDE
Completed Sub Area Name: Not reported
Completed Document Type: Phase 1

Map ID
Direction
Distance
Elevation

MAP FINDINGS

Site

Database(s)

EDR ID Number
EPA ID Number

HUDNALL ELEMENTARY SCHOOL EXPANSION (Continued)

S106153037

Completed Date: 09/08/2003
Comments: Not reported

Completed Area Name: PROJECT WIDE
Completed Sub Area Name: Not reported
Completed Document Type: Preliminary Endangerment Assessment Workplan
Completed Date: 10/13/2006
Comments: DTSC conditionally approves the PEA WP

Completed Area Name: PROJECT WIDE
Completed Sub Area Name: Not reported
Completed Document Type: Preliminary Endangerment Assessment Report
Completed Date: 02/06/2007
Comments: DTSC determined that "Further action" is required to address elevated detections of chlordane and lead in surface soil.

Completed Area Name: PROJECT WIDE
Completed Sub Area Name: Not reported
Completed Document Type: Supplemental Site Investigation Workplan
Completed Date: 03/29/2007
Comments: SSI conditionally approved

Completed Area Name: PROJECT WIDE
Completed Sub Area Name: Not reported
Completed Document Type: Supplemental Site Investigation Report
Completed Date: 05/15/2007
Comments: Further action required for chlordane and lead

Completed Area Name: PROJECT WIDE
Completed Sub Area Name: Not reported
Completed Document Type: 4.14 Request
Completed Date: 04/09/2007
Comments: DTSC approved 4.14

Completed Area Name: PROJECT WIDE
Completed Sub Area Name: Not reported
Completed Document Type: Removal Action Workplan
Completed Date: 10/01/2007
Comments: RAW approved for implementation

Completed Area Name: PROJECT WIDE
Completed Sub Area Name: Not reported
Completed Document Type: Fact Sheets
Completed Date: 08/27/2007
Comments: DTSC accepted fact sheet for publication

Completed Area Name: PROJECT WIDE
Completed Sub Area Name: Not reported
Completed Document Type: Removal Action Completion Report
Completed Date: 07/10/2008
Comments: DTSC approved the Removal Action Completion Report with a No Further Action determination

Future Area Name: Not reported
Future Sub Area Name: Not reported
Future Document Type: Not reported
Future Due Date: Not reported

Map ID
Direction
Distance
Elevation

MAP FINDINGS

Site

Database(s)

EDR ID Number
EPA ID Number

HUDNALL ELEMENTARY SCHOOL EXPANSION (Continued)

S106153037

Schedule Area Name: Not reported
Schedule Sub Area Name: Not reported
Schedule Document Type: Not reported
Schedule Due Date: Not reported
Schedule Revised Date: Not reported

SCH:

Facility ID: 19550029
Site Type: School Cleanup
Site Type Detail: School
Site Mgmt. Req.: NONE SPECIFIED
Acres: 1.17
National Priorities List: NO
Cleanup Oversight Agencies: SMBRP
Lead Agency: SMBRP
Lead Agency Description: DTSC - Site Cleanup Program
Project Manager: Ivy Osornio
Supervisor: Shahir Haddad
Division Branch: Southern California Schools & Brownfields Outreach
Site Code: 304422
Assembly: 62
Senate: 35
Special Program Status: Not reported
Status: Certified
Status Date: 07/17/2008
Restricted Use: NO
Funding: School District
Latitude: 33.96144
Longitude: -118.3607
APN: 4020-009-007, 4020-009-008, 4020-009-018, 4020-009-17, 4020-009-900, 4020009900
Past Use: RETAIL, RETAIL - VEHICLES
Potential COC: Chlordane, Lead, TPH-gas, TPH-MOTOR OIL
Confirmed COC: Chlordane, Lead, 30025-NO, 3002502-NO
Potential Description: SOIL, SV, IA
Alias Name: HUDNALL ELEMENTARY SCHOOL EXPANSION
Alias Type: Alternate Name
Alias Name: INGLEWOOD UNIFIED SCHOOL DISTRICT
Alias Type: Alternate Name
Alias Name: INGLEWOOD USD-HUDNALL ELEMENTARY SCHOOL
Alias Type: Alternate Name
Alias Name: 4020-009-007
Alias Type: APN
Alias Name: 4020-009-008
Alias Type: APN
Alias Name: 4020-009-018
Alias Type: APN
Alias Name: 4020-009-17
Alias Type: APN
Alias Name: 4020-009-900
Alias Type: APN
Alias Name: 4020009900
Alias Type: APN
Alias Name: 110033614970
Alias Type: EPA (FRS #)
Alias Name: 304422

Map ID
Direction
Distance
Elevation

MAP FINDINGS

Site

Database(s)

EDR ID Number
EPA ID Number

HUDNALL ELEMENTARY SCHOOL EXPANSION (Continued)

S106153037

Alias Type: Project Code (Site Code)
Alias Name: 19550029
Alias Type: Envirostor ID Number

Completed Info:

Completed Area Name: PROJECT WIDE
Completed Sub Area Name: Not reported
Completed Document Type: CEQA - Notice of Exemption
Completed Date: 09/28/2007
Comments: DTSC filed Notice of Exemption pursuant to California Environmental Quality act

Completed Area Name: PROJECT WIDE
Completed Sub Area Name: Not reported
Completed Document Type: Certification
Completed Date: 07/14/2008
Comments: Not reported

Completed Area Name: PROJECT WIDE
Completed Sub Area Name: Not reported
Completed Document Type: Cost Recovery Closeout Memo
Completed Date: 07/17/2008
Comments: DTSC prepared project Close out Cost Recovery Unit Memorandum

Completed Area Name: PROJECT WIDE
Completed Sub Area Name: Not reported
Completed Document Type: Site Inspections/Visit (Non LUR)
Completed Date: 08/07/2003
Comments: Not reported

Completed Area Name: PROJECT WIDE
Completed Sub Area Name: Not reported
Completed Document Type: School Cleanup Agreement
Completed Date: 04/26/2007
Comments: Signed Agreement sent (FedEx) to District.

Completed Area Name: PROJECT WIDE
Completed Sub Area Name: Not reported
Completed Document Type: Environmental Oversight Agreement
Completed Date: 07/27/2006
Comments: Not reported

Completed Area Name: PROJECT WIDE
Completed Sub Area Name: Not reported
Completed Document Type: Environmental Oversight Agreement
Completed Date: 02/15/2006
Comments: Not reported

Completed Area Name: PROJECT WIDE
Completed Sub Area Name: Not reported
Completed Document Type: Phase 1
Completed Date: 09/08/2003
Comments: Not reported

Completed Area Name: PROJECT WIDE
Completed Sub Area Name: Not reported
Completed Document Type: Preliminary Endangerment Assessment Workplan
Completed Date: 10/13/2006

Map ID
Direction
Distance
Elevation

MAP FINDINGS

Site

Database(s)

EDR ID Number
EPA ID Number

HUDNALL ELEMENTARY SCHOOL EXPANSION (Continued)

S106153037

Comments: DTSC conditionally approves the PEA WP

Completed Area Name: PROJECT WIDE
Completed Sub Area Name: Not reported
Completed Document Type: Preliminary Endangerment Assessment Report
Completed Date: 02/06/2007
Comments: DTSC determined that "Further action" is required to address elevated detections of chlordane and lead in surface soil.

Completed Area Name: PROJECT WIDE
Completed Sub Area Name: Not reported
Completed Document Type: Supplemental Site Investigation Workplan
Completed Date: 03/29/2007
Comments: SSI conditionally approved

Completed Area Name: PROJECT WIDE
Completed Sub Area Name: Not reported
Completed Document Type: Supplemental Site Investigation Report
Completed Date: 05/15/2007
Comments: Further action required for chlordane and lead

Completed Area Name: PROJECT WIDE
Completed Sub Area Name: Not reported
Completed Document Type: 4.14 Request
Completed Date: 04/09/2007
Comments: DTSC approved 4.14

Completed Area Name: PROJECT WIDE
Completed Sub Area Name: Not reported
Completed Document Type: Removal Action Workplan
Completed Date: 10/01/2007
Comments: RAW approved for implementation

Completed Area Name: PROJECT WIDE
Completed Sub Area Name: Not reported
Completed Document Type: Fact Sheets
Completed Date: 08/27/2007
Comments: DTSC accepted fact sheet for publication

Completed Area Name: PROJECT WIDE
Completed Sub Area Name: Not reported
Completed Document Type: Removal Action Completion Report
Completed Date: 07/10/2008
Comments: DTSC approved the Removal Action Completion Report with a No Further Action determination

Future Area Name: Not reported
Future Sub Area Name: Not reported
Future Document Type: Not reported
Future Due Date: Not reported
Schedule Area Name: Not reported
Schedule Sub Area Name: Not reported
Schedule Document Type: Not reported
Schedule Due Date: Not reported
Schedule Revised Date: Not reported

Map ID
Direction
Distance
Elevation

MAP FINDINGS

Site

Database(s)

EDR ID Number
EPA ID Number

SO CAL GAS/INGLEWOOD MGP (Continued)

S101480993

Alias Name: SOUTHERN CALIFORNIA GAS - INGLEWOOD MPG
Alias Type: Alternate Name
Alias Name: SOUTHERN CALIFORNIA GAS COMPANY
Alias Type: Alternate Name
Alias Name: 4015-015-900
Alias Type: APN
Alias Name: 4015015900
Alias Type: APN
Alias Name: 110033615657
Alias Type: EPA (FRS #)
Alias Name: 300313
Alias Type: Project Code (Site Code)
Alias Name: 19490226
Alias Type: Envirostor ID Number

Completed Info:

Completed Area Name: PROJECT WIDE
Completed Sub Area Name: Not reported
Completed Document Type: Certification
Completed Date: 03/02/1995
Comments: The remediation was accomplished by the excavation of 5,824 tons of soil contaminated from former MGP operations. Sampling verified the achievement of cleanup goals. Clean soil was imported, backfilled, compacted and resodded. Excavated soil was recycled by thermal treatment.

Completed Area Name: PROJECT WIDE
Completed Sub Area Name: Not reported
Completed Document Type: * CEQA
Completed Date: 08/12/1994
Comments: Not reported

Completed Area Name: PROJECT WIDE
Completed Sub Area Name: Not reported
Completed Document Type: Voluntary Cleanup Agreement
Completed Date: 11/19/1993
Comments: The Department of Toxic Substances (Department) entered into a Removal Action Consent Order with the Southern California Gas Company for the Inglewood Manufactured Gas Plant site, also know as "Centinela Park". The Order provides \$40,000 advance payment to the Department for oversight costs.

Completed Area Name: PROJECT WIDE
Completed Sub Area Name: Not reported
Completed Document Type: Removal Action Completion Report
Completed Date: 03/02/1995
Comments: Not reported

Completed Area Name: PROJECT WIDE
Completed Sub Area Name: Not reported
Completed Document Type: * Remedial or Removal Design
Completed Date: 08/30/1994
Comments: The Department reviewed and approved the Removal Action Implementation and Design (RAID) Plan and Responsiveness Summary for the Inglewood MGP site.

Completed Area Name: PROJECT WIDE
Completed Sub Area Name: Not reported

Map ID
Direction
Distance
Elevation

MAP FINDINGS

Site

Database(s)

EDR ID Number
EPA ID Number

SO CAL GAS/INGLEWOOD MGP (Continued)

S101480993

Completed Document Type: Preliminary Endangerment Assessment Report
Completed Date: 07/08/1992
Comments: The Department completed review of the PEA on July 8, 1992. The Department concurred with the recommendation that Further Action was needed at the site.

Completed Area Name: PROJECT WIDE
Completed Sub Area Name: Not reported
Completed Document Type: Site Screening
Completed Date: 04/07/1992
Comments: The 1.4 acre of total 58 acre park was used by the Gas Co. for the production of "manufactured gas" in the early 1900s. Currently the site is used as a city owned rec- reational park. The manufactured gas was made at the site from coal and oil. The byproducts from this operation were tars, oils, sludges, lampblack etc, which were sold to various industrial uses. Some of these byproduct residues have been found in soils at former towne gas plant sites. Out of these polycyclic aromatic hydrocarbons (PAH) are hazardous. Also, elevated levels of heavy metals such as lead and arsenic were found at a few sites. A PEA is required at the site to determine, if any emergency removal action is required to reduce the potential threat to public health and the environment. The Dept received a Notice of Intent dated March 20, 1992 to initiate PEA.

Future Area Name: Not reported
Future Sub Area Name: Not reported
Future Document Type: Not reported
Future Due Date: Not reported
Schedule Area Name: Not reported
Schedule Sub Area Name: Not reported
Schedule Document Type: Not reported
Schedule Due Date: Not reported
Schedule Revised Date: Not reported

VCP:

Facility ID: 19490226
Site Type: Voluntary Cleanup
Site Type Detail: Voluntary Cleanup
Site Mgmt. Req.: NONE SPECIFIED
Acres: 1.4
National Priorities List: NO
Cleanup Oversight Agencies: NONE SPECIFIED
Lead Agency: NONE SPECIFIED
Lead Agency Description: Not reported
Project Manager: Not reported
Supervisor: Hamid Saebfar
Division Branch: Cleanup Chatsworth
Site Code: 300313
Assembly: 62
Senate: 30
Special Programs Code: Voluntary Cleanup Program
Status: Certified
Status Date: 03/02/1995
Restricted Use: NO
Funding: Responsible Party
Lat/Long: 33.97078 / -118.3471
APN: 4015-015-900, 4015015900

Map ID
Direction
Distance
Elevation

MAP FINDINGS

Site

Database(s)

EDR ID Number
EPA ID Number

SO CAL GAS/INGLEWOOD MGP (Continued)

S101480993

Past Use: MANUFACTURED GAS PLANT
Potential COC: 10062, 10064, 10097, 10197, 20015, 20017, 20027, 30001, 30013, 30160
Confirmed COC: NONE SPECIFIED
Potential Description: SOIL, SV
Alias Name: CENTINELA PARK (1.4 ACRE PARCEL OF)
Alias Type: Alternate Name
Alias Name: INGLEWOOD MANUFACTURED GAS PLANT
Alias Type: Alternate Name
Alias Name: INGLEWOOD MFG GAS PLANT/SO CAL GAS CO
Alias Type: Alternate Name
Alias Name: INGLEWOOD TOWNE GAS PLANT
Alias Type: Alternate Name
Alias Name: SO CAL GAS INGLEWOOD MFG GAS PLANT
Alias Type: Alternate Name
Alias Name: SOUTHERN CALIFORNIA GAS
Alias Type: Alternate Name
Alias Name: SOUTHERN CALIFORNIA GAS - INGLEWOOD MPG
Alias Type: Alternate Name
Alias Name: SOUTHERN CALIFORNIA GAS COMPANY
Alias Type: Alternate Name
Alias Name: 4015-015-900
Alias Type: APN
Alias Name: 4015015900
Alias Type: APN
Alias Name: 110033615657
Alias Type: EPA (FRS #)
Alias Name: 300313
Alias Type: Project Code (Site Code)
Alias Name: 19490226
Alias Type: Envirostor ID Number

Completed Info:

Completed Area Name: PROJECT WIDE
Completed Sub Area Name: Not reported
Completed Document Type: Certification
Completed Date: 03/02/1995
Comments: The remediation was accomplished by the excavation of 5,824 tons of soil contaminated from former MGP operations. Sampling verified the achievement of cleanup goals. Clean soil was imported, backfilled, compacted and resodded. Excavated soil was recycled by thermal treatment.

Completed Area Name: PROJECT WIDE
Completed Sub Area Name: Not reported
Completed Document Type: * CEQA
Completed Date: 08/12/1994
Comments: Not reported

Completed Area Name: PROJECT WIDE
Completed Sub Area Name: Not reported
Completed Document Type: Voluntary Cleanup Agreement
Completed Date: 11/19/1993
Comments: The Department of Toxic Substances (Department) entered into a Removal Action Consent Order with the Southern California Gas Company for the Inglewood Manufactured Gas Plant site, also know as "Centinela Park". The Order provides \$40,000 advance payment to the Department for oversight costs.

Map ID
Direction
Distance
Elevation

MAP FINDINGS

Site

Database(s)

EDR ID Number
EPA ID Number

SO CAL GAS/INGLEWOOD MGP (Continued)

S101480993

Completed Area Name: PROJECT WIDE
Completed Sub Area Name: Not reported
Completed Document Type: Removal Action Completion Report
Completed Date: 03/02/1995
Comments: Not reported

Completed Area Name: PROJECT WIDE
Completed Sub Area Name: Not reported
Completed Document Type: * Remedial or Removal Design
Completed Date: 08/30/1994
Comments: The Department reviewed and approved the Removal Action Implementation and Design (RAID) Plan and Responsiveness Summary for the Inglewood MGP site.

Completed Area Name: PROJECT WIDE
Completed Sub Area Name: Not reported
Completed Document Type: Preliminary Endangerment Assessment Report
Completed Date: 07/08/1992
Comments: The Department completed review of the PEA on July 8, 1992. The Department concurred with the recommendation that Further Action was needed at the site.

Completed Area Name: PROJECT WIDE
Completed Sub Area Name: Not reported
Completed Document Type: Site Screening
Completed Date: 04/07/1992
Comments: The 1.4 acre of total 58 acre park was used by the Gas Co. for the production of "manufactured gas" in the early 1900s. Currently the site is used as a city owned rec- reational park. The manufactured gas was made at the site from coal and oil. The byproducts from this operation were tars, oils, sludges, lampblack etc, which were sold to various industrial uses. Some of these byproduct residues have been found in soils at former towne gas plant sites. Out of these polycyclic aromatic hydrocarbons (PAH) are hazardous. Also, elevated levels of heavy metals such as lead and arsenic were found at a few sites. A PEA is required at the site to determine, if any emergency removal action is required to reduce the potential threat to public health and the environment. The Dept received a Notice of Intent dated March 20, 1992 to initiate PEA.

Future Area Name: Not reported
Future Sub Area Name: Not reported
Future Document Type: Not reported
Future Due Date: Not reported
Schedule Area Name: Not reported
Schedule Sub Area Name: Not reported
Schedule Document Type: Not reported
Schedule Due Date: Not reported
Schedule Revised Date: Not reported

CHMIRS:

OES Incident Number: 12-0314
OES notification: 01/17/2012
OES Date: Not reported
OES Time: Not reported
Date Completed: Not reported
Property Use: Not reported

Map ID
Direction
Distance
Elevation

MAP FINDINGS

Site

Database(s)

EDR ID Number
EPA ID Number

SO CAL GAS/INGLEWOOD MGP (Continued)

S101480993

Agency Id Number:	Not reported
Agency Incident Number:	Not reported
Time Notified:	Not reported
Time Completed:	Not reported
Surrounding Area:	Not reported
Estimated Temperature:	Not reported
Property Management:	Not reported
More Than Two Substances Involved?:	Not reported
Resp Agency Personel # Of Decontaminated:	Not reported
Responding Agency Personel # Of Injuries:	Not reported
Responding Agency Personel # Of Fatalities:	Not reported
Others Number Of Decontaminated:	Not reported
Others Number Of Injuries:	Not reported
Others Number Of Fatalities:	Not reported
Vehicle Make/year:	Not reported
Vehicle License Number:	Not reported
Vehicle State:	Not reported
Vehicle Id Number:	Not reported
CA DOT PUC/ICC Number:	Not reported
Company Name:	Not reported
Reporting Officer Name/ID:	Not reported
Report Date:	Not reported
Facility Telephone:	Not reported
Waterway Involved:	Yes
Waterway:	Storm drain that runs to Cenpinela Creek.
Spill Site:	Other
Cleanup By:	Reporting Party
Containment:	Not reported
What Happened:	Not reported
Type:	Not reported
Measure:	Gal(s)
Other:	Not reported
Date/Time:	540
Year:	2012
Agency:	City of Inglewood Public Works
Incident Date:	1/17/2012
Admin Agency:	Inglewood Fire Department
Amount:	Not reported
Contained:	No
Site Type:	Storm drain that runs to Cenpinela Creek.
E Date:	Not reported
Substance:	Sewage
Quantity Released:	16,200
Unknown:	Not reported
Substance #2:	Not reported
Substance #3:	Not reported
Evacuations:	Not reported
Number of Injuries:	Not reported
Number of Fatalities:	Not reported
#1 Pipeline:	Not reported
#2 Pipeline:	Not reported
#3 Pipeline:	Not reported
#1 Vessel >= 300 Tons:	Not reported
#2 Vessel >= 300 Tons:	Not reported
#3 Vessel >= 300 Tons:	Not reported
Evacs:	Not reported
Injuries:	Not reported

Map ID
Direction
Distance
Elevation

MAP FINDINGS

Site

Database(s)

EDR ID Number
EPA ID Number

SO CAL GAS/INGLEWOOD MGP (Continued)

S101480993

Fatals: Not reported
Comments: Not reported
Description: Caller states: In the city sewer main there was a stoppage of oils and grease which caused the overflow. 11,200 gal(s) was contained.

**260
WNW
1/2-1
0.594 mi.
3134 ft.**

**METAL TREATERS
414 W FLORENCE AVE
INGLEWOOD, CA 90301**

**RCRA-SQG 1000148477
ENVIROSTOR CAD982321556
HIST UST
FINDS
ECHO
HAZNET
LA Co. Site Mitigation**

**Relative:
Lower**

**Actual:
112 ft.**

RCRA-SQG:
Date form received by agency: 09/01/1996
Facility name: METAL TREATERS
Facility address: 414 W FLORENCE AVE
INGLEWOOD, CA 90301
EPA ID: CAD982321556
Mailing address: W FLORENCE AVE
INGLEWOOD, CA 90301
Contact: Not reported
Contact address: Not reported
Not reported
Contact country: US
Contact telephone: Not reported
Contact email: Not reported
EPA Region: 09
Classification: Small Small Quantity Generator
Description: Handler: generates more than 100 and less than 1000 kg of hazardous waste during any calendar month and accumulates less than 6000 kg of hazardous waste at any time; or generates 100 kg or less of hazardous waste during any calendar month, and accumulates more than 1000 kg of hazardous waste at any time

Owner/Operator Summary:
Owner/operator name: NOT REQUIRED
Owner/operator address: NOT REQUIRED
NOT REQUIRED, ME 99999
Owner/operator country: Not reported
Owner/operator telephone: 415-555-1212
Owner/operator email: Not reported
Owner/operator fax: Not reported
Owner/operator extension: Not reported
Legal status: Private
Owner/Operator Type: Operator
Owner/Op start date: Not reported
Owner/Op end date: Not reported

Owner/operator name: BRUCH SMITH
Owner/operator address: NOT REQUIRED
NOT REQUIRED, ME 99999
Owner/operator country: Not reported
Owner/operator telephone: 415-555-1212
Owner/operator email: Not reported
Owner/operator fax: Not reported

Map ID
Direction
Distance
Elevation

MAP FINDINGS

Site

Database(s)

EDR ID Number
EPA ID Number

METAL TREATERS (Continued)

1000148477

Owner/operator extension: Not reported
Legal status: Private
Owner/Operator Type: Owner
Owner/Op start date: Not reported
Owner/Op end date: Not reported

Handler Activities Summary:

U.S. importer of hazardous waste: No
Mixed waste (haz. and radioactive): No
Recycler of hazardous waste: No
Transporter of hazardous waste: No
Treater, storer or disposer of HW: No
Underground injection activity: No
On-site burner exemption: No
Furnace exemption: No
Used oil fuel burner: No
Used oil processor: No
User oil refiner: No
Used oil fuel marketer to burner: No
Used oil Specification marketer: No
Used oil transfer facility: No
Used oil transporter: No

Historical Generators:

Date form received by agency: 09/01/1996
Site name: METAL TREATERS
Classification: Large Quantity Generator

Violation Status: No violations found

ENVIROSTOR:

Facility ID: 71002994
Status: Refer: Other Agency
Status Date: Not reported
Site Code: Not reported
Site Type: Tiered Permit
Site Type Detailed: Tiered Permit
Acres: Not reported
NPL: NO
Regulatory Agencies: NONE SPECIFIED
Lead Agency: NONE SPECIFIED
Program Manager: Not reported
Supervisor: Not reported
Division Branch: Cleanup Chatsworth
Assembly: 62
Senate: 35
Special Program: Not reported
Restricted Use: NO
Site Mgmt Req: NONE SPECIFIED
Funding: Not reported
Latitude: 33.96527
Longitude: -118.3624
APN: NONE SPECIFIED
Past Use: NONE SPECIFIED
Potential COC: NONE SPECIFIED
Confirmed COC: NONE SPECIFIED
Potential Description: NONE SPECIFIED

Map ID
Direction
Distance
Elevation

MAP FINDINGS

Site

Database(s)

EDR ID Number
EPA ID Number

METAL TREATERS (Continued)

1000148477

Alias Name: CAD982321556
Alias Type: EPA Identification Number
Alias Name: 110002793898
Alias Type: EPA (FRS #)
Alias Name: 71002994
Alias Type: Envirostor ID Number

Completed Info:

Completed Area Name: PROJECT WIDE
Completed Sub Area Name: Not reported
Completed Document Type: Phase I Verification
Completed Date: 11/19/1997
Comments: Not reported

Future Area Name: Not reported
Future Sub Area Name: Not reported
Future Document Type: Not reported
Future Due Date: Not reported
Schedule Area Name: Not reported
Schedule Sub Area Name: Not reported
Schedule Document Type: Not reported
Schedule Due Date: Not reported
Schedule Revised Date: Not reported

HIST UST:

File Number: 00027BCA
URL: <http://geotracker.waterboards.ca.gov/ustpdfs/pdf/00027BCA.pdf>
Region: STATE
Facility ID: 00000000490
Facility Type: Other
Other Type: METAL FINISHING
Contact Name: BRUCE U. SMITH
Telephone: 2136784952
Owner Name: METAL TREATERS INC.
Owner Address: 418 W. FLORENCE AVE.
Owner City,St,Zip: INGLEWOOD, CA 90301
Total Tanks: 0003

Tank Num: 001
Container Num: THREE
Year Installed: 1967
Tank Capacity: 00002118
Tank Used for: WASTE
Type of Fuel: Not reported
Container Construction Thickness: 6
Leak Detection: Visual, None

Tank Num: 002
Container Num: ONE
Year Installed: 1954
Tank Capacity: 00004673
Tank Used for: WASTE
Type of Fuel: Not reported
Container Construction Thickness: 6
Leak Detection: Visual, None

Tank Num: 003

Map ID
Direction
Distance
Elevation

MAP FINDINGS

Site

Database(s)

EDR ID Number
EPA ID Number

METAL TREATERS (Continued)

1000148477

Container Num: TWO
Year Installed: 1967
Tank Capacity: 00001207
Tank Used for: WASTE
Type of Fuel: Not reported
Container Construction Thickness: 6
Leak Detection: Visual, None

Click here for Geo Tracker PDF:

FINDS:

Registry ID: 110002793898

Environmental Interest/Information System

RCRAInfo is a national information system that supports the Resource Conservation and Recovery Act (RCRA) program through the tracking of events and activities related to facilities that generate, transport, and treat, store, or dispose of hazardous waste. RCRAInfo allows RCRA program staff to track the notification, permit, compliance, and corrective action activities required under RCRA.

[Click this hyperlink](#) while viewing on your computer to access additional FINDS: detail in the EDR Site Report.

ECHO:

Envid: 1000148477
Registry ID: 110002793898
DFR URL: <http://echo.epa.gov/detailed-facility-report?fid=110002793898>

HAZNET:

envid: 1000148477
Year: 1997
GEPaid: CAD982321556
Contact: METAL TREATERS
Telephone: 8059333838
Mailing Name: Not reported
Mailing Address: 1411 SAY RD
Mailing City, St, Zip: SANTA PAULA, CA 930601425
Gen County: Not reported
TSD EPA ID: CAD097030993
TSD County: Not reported
Waste Category: Aqueous solution with metals (< restricted levels and (Alkaline solution (pH >= 12.5) with metals))
Disposal Method: Recycler
Tons: 16.6800
Cat Decode: Not reported
Method Decode: Not reported
Facility County: Los Angeles

envid: 1000148477
Year: 1997
GEPaid: CAD982321556
Contact: METAL TREATERS
Telephone: 8059333838

Map ID
Direction
Distance
Elevation

MAP FINDINGS

Site

Database(s)

EDR ID Number
EPA ID Number

METAL TREATERS (Continued)

1000148477

Mailing Name: Not reported
Mailing Address: 1411 SAY RD
Mailing City,St,Zip: SANTA PAULA, CA 930601425
Gen County: Not reported
TSD EPA ID: CAT000646117
TSD County: Not reported
Waste Category: Contaminated soil from site clean-up
Disposal Method: Disposal, Land Fill
Tons: 597.0000
Cat Decode: Not reported
Method Decode: Not reported
Facility County: Los Angeles

envid: 1000148477
Year: 1997
GEPaid: CAD982321556
Contact: METAL TREATERS
Telephone: 8059333838
Mailing Name: Not reported
Mailing Address: 1411 SAY RD
Mailing City,St,Zip: SANTA PAULA, CA 930601425
Gen County: Not reported
TSD EPA ID: CAT000646117
TSD County: Not reported
Waste Category: Other inorganic solid waste
Disposal Method: Treatment, Tank
Tons: 23.0000
Cat Decode: Not reported
Method Decode: Not reported
Facility County: Los Angeles

envid: 1000148477
Year: 1997
GEPaid: CAD982321556
Contact: METAL TREATERS
Telephone: 8059333838
Mailing Name: Not reported
Mailing Address: 1411 SAY RD
Mailing City,St,Zip: SANTA PAULA, CA 930601425
Gen County: Not reported
TSD EPA ID: CAT000646117
TSD County: Not reported
Waste Category: Other inorganic solid waste
Disposal Method: Disposal, Other
Tons: 69.0000
Cat Decode: Not reported
Method Decode: Not reported
Facility County: Los Angeles

envid: 1000148477
Year: 1996
GEPaid: CAD982321556
Contact: METAL TREATERS
Telephone: 8059333838
Mailing Name: Not reported
Mailing Address: 1411 SAY RD
Mailing City,St,Zip: SANTA PAULA, CA 930601425

Map ID
Direction
Distance
Elevation

MAP FINDINGS

Site

Database(s)

EDR ID Number
EPA ID Number

METAL TREATERS (Continued)

1000148477

Gen County: Not reported
TSD EPA ID: CAD000088252
TSD County: Not reported
Waste Category: Unspecified sludge waste
Disposal Method: Transfer Station
Tons: 1.2505
Cat Decode: Not reported
Method Decode: Not reported
Facility County: Los Angeles

[Click this hyperlink](#) while viewing on your computer to access
8 additional CA_HAZNET: record(s) in the EDR Site Report.

LA Co. Site Mitigation:

Facility ID: FA0010856
Status: Not reported
Site ID: SD0010563
Jurisdiction: Not reported
Case ID: RO0010563
Abated: Yes
Assigned To: GB
Entered Date: Not reported
Abated Date: 04/22/1998

261
NW
1/2-1
0.647 mi.
3415 ft.

**INGLEWOOD PROPERTY/ESTATE OF A. LEVINSON
300 WEST HYDE PARK BLVD.
INGLEWOOD, CA 90302**

**ENVIROSTOR S106893759
N/A**

**Relative:
Lower
Actual:
103 ft.**

ENVIROSTOR:
Facility ID: 19000038
Status: Refer: 1248 Local Agency
Status Date: 02/13/2000
Site Code: Not reported
Site Type: Evaluation
Site Type Detailed: Evaluation
Acres: 0
NPL: NO
Regulatory Agencies: LOS ANGELES COUNTY
Lead Agency: LOS ANGELES COUNTY
Program Manager: Not reported
Supervisor: Referred - Not Assigned
Division Branch: Cleanup Cypress
Assembly: 62
Senate: 35
Special Program: Not reported
Restricted Use: NO
Site Mgmt Req: NONE SPECIFIED
Funding: Not Applicable
Latitude: 33.97089
Longitude: -118.3616
APN: 4017029001, 4017030001, 4017030002, 4017030003, 4017030004,
4017030005, 4017030006, 4017030007, 4017030007, 4017030008,
4017030009, 4017030010, 4017030011, 4017030012, 4017030013,
4017030014, 4017030015
Past Use: NONE SPECIFIED

Map ID
Direction
Distance
Elevation

MAP FINDINGS

Site

Database(s)

EDR ID Number
EPA ID Number

INGLEWOOD PROPERTY/ESTATE OF A. LEVINSON (Continued)

S106893759

Potential COC: NONE SPECIFIED
Confirmed COC: NONE SPECIFIED
Potential Description: NONE SPECIFIED
Alias Name: 4017029001
Alias Type: APN
Alias Name: 4017030001
Alias Type: APN
Alias Name: 4017030002
Alias Type: APN
Alias Name: 4017030003
Alias Type: APN
Alias Name: 4017030004
Alias Type: APN
Alias Name: 4017030005
Alias Type: APN
Alias Name: 4017030006
Alias Type: APN
Alias Name: 4017030007
Alias Type: APN
Alias Name: 4017030007
Alias Type: APN
Alias Name: 4017030008
Alias Type: APN
Alias Name: 4017030009
Alias Type: APN
Alias Name: 4017030010
Alias Type: APN
Alias Name: 4017030011
Alias Type: APN
Alias Name: 4017030012
Alias Type: APN
Alias Name: 4017030013
Alias Type: APN
Alias Name: 4017030014
Alias Type: APN
Alias Name: 4017030015
Alias Type: APN
Alias Name: 19000038
Alias Type: Envirostor ID Number

Completed Info:

Completed Area Name: PROJECT WIDE
Completed Sub Area Name: Not reported
Completed Document Type: SB 1248 Notification
Completed Date: 02/14/2000
Comments: DTSC is not involved with this project.

Future Area Name: Not reported
Future Sub Area Name: Not reported
Future Document Type: Not reported
Future Due Date: Not reported
Schedule Area Name: Not reported
Schedule Sub Area Name: Not reported
Schedule Document Type: Not reported
Schedule Due Date: Not reported
Schedule Revised Date: Not reported

Map ID
Direction
Distance
Elevation

MAP FINDINGS

Site

Database(s)

EDR ID Number
EPA ID Number

262
SW
1/2-1
0.740 mi.
3908 ft.

**JEFFERSON ELEMENTARY EXPANSION
CONDON AVENUE/FIRMONA AVENUE
LENNOX, CA 90304**

**ENVIROSTOR S105954519
SCH N/A**

**Relative:
Lower
Actual:
90 ft.**

ENVIROSTOR:
Facility ID: 19880080
Status: No Further Action
Status Date: 10/30/2006
Site Code: 304378
Site Type: School Investigation
Site Type Detailed: School
Acres: 1.97
NPL: NO
Regulatory Agencies: SMBRP
Lead Agency: SMBRP
Program Manager: Shahir Haddad
Supervisor: Shahir Haddad
Division Branch: Southern California Schools & Brownfields Outreach
Assembly: 62
Senate: 35
Special Program: Not reported
Restricted Use: NO
Site Mgmt Req: NONE SPECIFIED
Funding: School District
Latitude: 33.9446
Longitude: -118.3569
APN: NONE SPECIFIED
Past Use: RESIDENTIAL AREA
Potential COC: Lead
Confirmed COC: 30013-NO No Contaminants found
Potential Description: NMA
Alias Name: JEFFERSON ELEMENTARY EXPANSION
Alias Type: Alternate Name
Alias Name: LENNOX SD-JEFFERSON ELEM EXPANSION
Alias Type: Alternate Name
Alias Name: 304378
Alias Type: Project Code (Site Code)
Alias Name: 19880080
Alias Type: Envirostor ID Number

Completed Info:
Completed Area Name: PROJECT WIDE
Completed Sub Area Name: Not reported
Completed Document Type: Cost Recovery Closeout Memo
Completed Date: 10/30/2006
Comments: Not reported

Completed Area Name: PROJECT WIDE
Completed Sub Area Name: Not reported
Completed Document Type: Site Inspections/Visit (Non LUR)
Completed Date: 05/08/2005
Comments: Not reported

Completed Area Name: PROJECT WIDE
Completed Sub Area Name: Not reported
Completed Document Type: Phase 1
Completed Date: 08/27/2002
Comments: Not reported

Map ID
Direction
Distance
Elevation

MAP FINDINGS

Site

Database(s)

EDR ID Number
EPA ID Number

JEFFERSON ELEMENTARY EXPANSION (Continued)

S105954519

Completed Area Name: PROJECT WIDE
Completed Sub Area Name: Not reported
Completed Document Type: Phase 1 Addendum
Completed Date: 10/27/2006
Comments: Phase I Addendum approved. No Further Action.

Future Area Name: Not reported
Future Sub Area Name: Not reported
Future Document Type: Not reported
Future Due Date: Not reported
Schedule Area Name: Not reported
Schedule Sub Area Name: Not reported
Schedule Document Type: Not reported
Schedule Due Date: Not reported
Schedule Revised Date: Not reported

SCH:

Facility ID: 19880080
Site Type: School Investigation
Site Type Detail: School
Site Mgmt. Req.: NONE SPECIFIED
Acres: 1.97
National Priorities List: NO
Cleanup Oversight Agencies: SMBRP
Lead Agency: SMBRP
Lead Agency Description: DTSC - Site Cleanup Program
Project Manager: Shahir Haddad
Supervisor: Shahir Haddad
Division Branch: Southern California Schools & Brownfields Outreach
Site Code: 304378
Assembly: 62
Senate: 35
Special Program Status: Not reported
Status: No Further Action
Status Date: 10/30/2006
Restricted Use: NO
Funding: School District
Latitude: 33.9446
Longitude: -118.3569
APN: NONE SPECIFIED
Past Use: RESIDENTIAL AREA
Potential COC: Lead
Confirmed COC: 30013-NO, No Contaminants found
Potential Description: NMA
Alias Name: JEFFERSON ELEMENTARY EXPANSION
Alias Type: Alternate Name
Alias Name: LENNOX SD-JEFFERSON ELEM EXPANSION
Alias Type: Alternate Name
Alias Name: 304378
Alias Type: Project Code (Site Code)
Alias Name: 19880080
Alias Type: Envirostor ID Number

Completed Info:

Completed Area Name: PROJECT WIDE
Completed Sub Area Name: Not reported

Map ID
Direction
Distance
Elevation

MAP FINDINGS

Site

Database(s)

EDR ID Number
EPA ID Number

JEFFERSON ELEMENTARY EXPANSION (Continued)

S105954519

Completed Document Type: Cost Recovery Closeout Memo
Completed Date: 10/30/2006
Comments: Not reported

Completed Area Name: PROJECT WIDE
Completed Sub Area Name: Not reported
Completed Document Type: Site Inspections/Visit (Non LUR)
Completed Date: 05/08/2005
Comments: Not reported

Completed Area Name: PROJECT WIDE
Completed Sub Area Name: Not reported
Completed Document Type: Phase 1
Completed Date: 08/27/2002
Comments: Not reported

Completed Area Name: PROJECT WIDE
Completed Sub Area Name: Not reported
Completed Document Type: Phase 1 Addendum
Completed Date: 10/27/2006
Comments: Phase I Addendum approved. No Further Action.

Future Area Name: Not reported
Future Sub Area Name: Not reported
Future Document Type: Not reported
Future Due Date: Not reported
Schedule Area Name: Not reported
Schedule Sub Area Name: Not reported
Schedule Document Type: Not reported
Schedule Due Date: Not reported
Schedule Revised Date: Not reported

263
SW
1/2-1
0.743 mi.
3922 ft.

PAYNE ELEMENTARY SCHOOL
215 WEST 94TH STREET
INGLEWOOD, CA 90301

ENVIROSTOR S118757043
SCH N/A

Relative:
Lower
Actual:
102 ft.

ENVIROSTOR:
Facility ID: 60000005
Status: No Action Required
Status Date: 05/26/2006
Site Code: 304421
Site Type: School Investigation
Site Type Detailed: School
Acres: 2.27
NPL: NO
Regulatory Agencies: SMBRP
Lead Agency: SMBRP
Program Manager: Ivy Osornio
Supervisor: Shahir Haddad
Division Branch: Southern California Schools & Brownfields Outreach
Assembly: 62
Senate: 35
Special Program: Not reported
Restricted Use: NO
Site Mgmt Req: NONE SPECIFIED
Funding: School District

Map ID
Direction
Distance
Elevation

MAP FINDINGS

Site

Database(s)

EDR ID Number
EPA ID Number

PAYNE ELEMENTARY SCHOOL (Continued)

S118757043

Latitude: 33.95160
Longitude: -118.3576
APN: 4023-039-901, 4023039901
Past Use: RESIDENTIAL AREA
Potential COC: Lead
Confirmed COC: 30013-NO
Potential Description: SOIL
Alias Name: INGLEWOOD USD-PAYNE ELEMENTARY SCHOOL
Alias Type: Alternate Name
Alias Name: 4023-039-901
Alias Type: APN
Alias Name: 4023039901
Alias Type: APN
Alias Name: 304421
Alias Type: Project Code (Site Code)
Alias Name: 60000005
Alias Type: Envirostor ID Number

Completed Info:

Completed Area Name: PROJECT WIDE
Completed Sub Area Name: Not reported
Completed Document Type: Cost Recovery Closeout Memo
Completed Date: 06/02/2006
Comments: Not reported

Completed Area Name: PROJECT WIDE
Completed Sub Area Name: Not reported
Completed Document Type: Phase 1
Completed Date: 08/07/2003
Comments: Not reported

Completed Area Name: PROJECT WIDE
Completed Sub Area Name: Not reported
Completed Document Type: Phase 1 Addendum
Completed Date: 05/26/2006
Comments: NA determination

Completed Area Name: PROJECT WIDE
Completed Sub Area Name: Not reported
Completed Document Type: Phase 1
Completed Date: 08/07/2003
Comments: Addendum required for lead-base paint. Letter sent out 08/07/2003.

Future Area Name: Not reported
Future Sub Area Name: Not reported
Future Document Type: Not reported
Future Due Date: Not reported
Schedule Area Name: Not reported
Schedule Sub Area Name: Not reported
Schedule Document Type: Not reported
Schedule Due Date: Not reported
Schedule Revised Date: Not reported

SCH:

Facility ID: 60000005
Site Type: School Investigation

Map ID
Direction
Distance
Elevation

MAP FINDINGS

Site

Database(s)

EDR ID Number
EPA ID Number

PAYNE ELEMENTARY SCHOOL (Continued)

S118757043

Site Type Detail: School
Site Mgmt. Req.: NONE SPECIFIED
Acres: 2.27
National Priorities List: NO
Cleanup Oversight Agencies: SMBRP
Lead Agency: SMBRP
Lead Agency Description: DTSC - Site Cleanup Program
Project Manager: Ivy Osornio
Supervisor: Shahir Haddad
Division Branch: Southern California Schools & Brownfields Outreach
Site Code: 304421
Assembly: 62
Senate: 35
Special Program Status: Not reported
Status: No Action Required
Status Date: 05/26/2006
Restricted Use: NO
Funding: School District
Latitude: 33.95160
Longitude: -118.3576
APN: 4023-039-901, 4023039901
Past Use: RESIDENTIAL AREA
Potential COC: Lead
Confirmed COC: 30013-NO
Potential Description: SOIL
Alias Name: INGLEWOOD USD-PAYNE ELEMENTARY SCHOOL
Alias Type: Alternate Name
Alias Name: 4023-039-901
Alias Type: APN
Alias Name: 4023039901
Alias Type: APN
Alias Name: 304421
Alias Type: Project Code (Site Code)
Alias Name: 60000005
Alias Type: Envirostor ID Number

Completed Info:

Completed Area Name: PROJECT WIDE
Completed Sub Area Name: Not reported
Completed Document Type: Cost Recovery Closeout Memo
Completed Date: 06/02/2006
Comments: Not reported

Completed Area Name: PROJECT WIDE
Completed Sub Area Name: Not reported
Completed Document Type: Phase 1
Completed Date: 08/07/2003
Comments: Not reported

Completed Area Name: PROJECT WIDE
Completed Sub Area Name: Not reported
Completed Document Type: Phase 1 Addendum
Completed Date: 05/26/2006
Comments: NA determination

Completed Area Name: PROJECT WIDE
Completed Sub Area Name: Not reported
Completed Document Type: Phase 1

Map ID
 Direction
 Distance
 Elevation

MAP FINDINGS

Site

Database(s)

EDR ID Number
 EPA ID Number

PAYNE ELEMENTARY SCHOOL (Continued)

S118757043

Completed Date: 08/07/2003
 Comments: Addendum required for lead-base paint. Letter sent out 08/07/2003.

Future Area Name: Not reported
 Future Sub Area Name: Not reported
 Future Document Type: Not reported
 Future Due Date: Not reported
 Schedule Area Name: Not reported
 Schedule Sub Area Name: Not reported
 Schedule Document Type: Not reported
 Schedule Due Date: Not reported
 Schedule Revised Date: Not reported

264
 NW
 1/2-1
 0.772 mi.
 4075 ft.

HIGHLAND ELEMENTARY SCHOOL
430 VENICE WAY
INGLEWOOD, CA 90302

ENVIROSTOR S105628650
SCH N/A

Relative:
Lower
Actual:
120 ft.

ENVIROSTOR:
 Facility ID: 19880047
 Status: No Further Action
 Status Date: 10/09/2002
 Site Code: 304383
 Site Type: School Investigation
 Site Type Detailed: School
 Acres: 6
 NPL: NO
 Regulatory Agencies: SMBRP
 Lead Agency: SMBRP
 Program Manager: Not reported
 Supervisor: Javier Hinojosa
 Division Branch: Southern California Schools & Brownfields Outreach
 Assembly: 62
 Senate: 35
 Special Program: Not reported
 Restricted Use: NO
 Site Mgmt Req: NONE SPECIFIED
 Funding: School District
 Latitude: 33.9729
 Longitude: -118.3626
 APN: NONE SPECIFIED
 Past Use: RESIDENTIAL AREA
 Potential COC: Antimony and compounds Arsenic Barium and compounds Beryllium and compounds Cadmium and compounds Chromium III Cobalt Copper and compounds Lead Mercury and compounds Molybdenum Nickel Selenium Silver Thallium and compounds Vanadium and compounds Zinc
 2,4,5-Trichlorophenol 2,4,6-Trichlorophenol 2,4-Dimethylphenol
 2,4-Dinitrophenol 2,4-Dinitrotoluene (also see Dinitrotoluene mixture
 2,6-Dimethylphenol 2,6-Dinitrotoluene (also see Dinitrotoluene
 mixture 2-Chlorophenol 2-Methylphenol 2-Nitroaniline
 3,3-Dichlorobenzidine 3,4-Dimethylphenol 3-Methylphenol
 3-Nitroaniline 4-Chloroaniline 4-Methylphenol 4-Nitroaniline
 Acenaphthene Anthracene Benz[a]anthracene Benzo[a]pyrene
 Benzo[b]fluoranthene Benzo[k]fluoranthene Benzyl alcohol
 Bis(2-chloro-1-methylethyl)ether Bis(2-chloroethyl)ether
 Bis(2-chloroisopropyl)ether Bis(2-ethylhexyl)phthalate (DEHP) Butyl
 benzyl phthalate Carbazole Chrysene Dibenz[ah]anthracene Dibenzofuran

Map ID
Direction
Distance
Elevation

MAP FINDINGS

Site

Database(s)

EDR ID Number
EPA ID Number

HIGHLAND ELEMENTARY SCHOOL (Continued)

S105628650

Dibutyl phthalate Diethyl phthalate Dimethyl phthalate Dinitrotoluene
mixture Fluoranthene Fluorene Hexachlorobenzene Hexachloroethane
Indeno[1,2,3-cd]pyrene N-Nitroso di-n-propylamine
N-Nitrosodimethylamine N-Nitrosodiphenylamine Naphthalene
Nitrobenzene Pentachlorophenol Phenol Pyrene Pyridine
1,1,1,2-Tetrachloroethane 1,1,1-Trichloroethane (TCA
1,1,2,2-Tetrachloroethane 1,1,2-Trichloroethane
1,1,2-Trichloropropane 1,1-Dichloroethane 1,1-Dichloroethylene
1,2,3-Trichloropropane 1,2,3-Trichloropropene 1,2,4-Trichlorobenzene
1,2,4-Trimethylbenzene 1,2-Dibromo-3-chloropropane (DBCP
1,2-Dibromoethane (EDB 1,2-Dichlorobenzene 1,2-Dichloroethane (EDC
1,2-Dichloroethylene (cis 1,2-Dichloroethylene (trans
1,2-Dichloropropane 1,3,5-Trimethylbenzene 1,3-Dichlorobenzene
1,3-Dichloropropane 1,3-Dichloropropene 1,4-Dibromobenzene
1,4-Dichlorobenzene Benzene Bromobenzene Bromodichloromethane
Bromoform (tribromomethane Bromomethane (Methyl bromide Carbon
tetrachloride Chlorobenzene Chloroethane Chloroform Chloromethane
(methyl chloride Dibromochloromethane Dichlorodifluoromethane
Ethylbenzene Hexachlorobutadiene Methyl ethyl ketone (2-Butanone
Methyl isobutyl ketone Methyl tertbutyl ether (MTBE Methylene bromide
Methylene chloride Styrene Tetrachloroethylene (PCE Toluene
Trichloroethylene (TCE Trichlorofluoromethane Vinyl chloride Xylenes
n-Butylbenzene n-Propylbenzene o-Chlorotoluene sec-Butylbenzene
tert-Butylbenzene

Confirmed COC:

30001-NO 30003-NO 30013-NO 30016-NO 30542-NO 30564-NO 30565-NO
30571-NO 30572-NO 30578-NO 30022-NO 30026-NO 30058-NO 30067-NO
30078-NO 30084-NO 30087-NO 30093-NO 30473-NO 30474-NO 30476-NO
30477-NO 30479-NO 30481-NO 30484-NO 30485-NO 30499-NO 30506-NO
30515-NO 30311-NO 30312-NO 30318-NO 30357-NO 30094-NO 30096-NO
30104-NO 30105-NO 30108-NO 30137-NO 30152-NO 30156-NO 30179-NO
30180-NO 30182-NO 30183-NO 30185-NO 30188-NO 30192-NO 30193-NO
30195-NO 30196-NO 30200-NO 30202-NO 30231-NO 30232-NO 30240-NO
30242-NO 30272-NO 30536-NO 30383-NO 30587-NO 30593-NO 30594-NO
30386-NO 30392-NO 30394-NO 30412-NO 30384-NO 30387-NO 30393-NO
30402-NO 30407-NO 30411-NO 30413-NO 30414-NO 30424-NO 30425-NO
30448-NO 30550-NO 30567-NO 30116-NO 30135-NO 30027-NO 30085-NO
30088-NO 30095-NO 30103-NO 30106-NO 30113-NO 30126-NO 30136-NO
30143-NO 30178-NO 30181-NO 30186-NO 30191-NO 30194-NO 30201-NO
30212-NO 30230-NO 30233-NO 30241-NO 30028-NO 30243-NO 30423-NO
30451-NO 30080-NO 30127-NO 30154-NO 30482-NO 30475-NO 30478-NO
30480-NO 30483-NO 30525-NO 30563-NO 30566-NO 30570-NO 30577-NO
30535-NO 30146-NO 30187-NO 30021-NO

Potential Description:

SOIL, SV

Alias Name: HIGHLAND ELEMENTARY SCHOOL EXPANSION
Alias Type: Alternate Name
Alias Name: INGLEWOOD UNIFIED SCHOOL DISTRICT
Alias Type: Alternate Name
Alias Name: INGLEWOOD USD-HIGHLAND ELEM SCHOOL
Alias Type: Alternate Name
Alias Name: INGLEWOOD USD-HIGHLAND ES EXPANSION
Alias Type: Alternate Name
Alias Name: 110022046025
Alias Type: EPA (FRS #)
Alias Name: 304381
Alias Type: Project Code (Site Code)
Alias Name: 304383
Alias Type: Project Code (Site Code)

Map ID
Direction
Distance
Elevation

MAP FINDINGS

Site

Database(s)

EDR ID Number
EPA ID Number

HIGHLAND ELEMENTARY SCHOOL (Continued)

S105628650

Alias Name: 19880047
Alias Type: Envirostor ID Number

Completed Info:

Completed Area Name: PROJECT WIDE
Completed Sub Area Name: Not reported
Completed Document Type: Environmental Oversight Agreement
Completed Date: 10/09/2002
Comments: Not reported

Completed Area Name: PROJECT WIDE
Completed Sub Area Name: Not reported
Completed Document Type: Cost Recovery Closeout Memo
Completed Date: 04/06/2005
Comments: Not reported

Completed Area Name: PROJECT WIDE
Completed Sub Area Name: Not reported
Completed Document Type: Site Inspections/Visit (Non LUR)
Completed Date: 09/12/2003
Comments: Not reported

Completed Area Name: PROJECT WIDE
Completed Sub Area Name: Not reported
Completed Document Type: Site Inspections/Visit (Non LUR)
Completed Date: 09/01/2004
Comments: Not reported

Completed Area Name: PROJECT WIDE
Completed Sub Area Name: Not reported
Completed Document Type: Preliminary Endangerment Assessment Report
Completed Date: 03/17/2005
Comments: Not reported

Completed Area Name: PROJECT WIDE
Completed Sub Area Name: Not reported
Completed Document Type: Technical Report
Completed Date: 01/14/2004
Comments: accepted

Completed Area Name: PROJECT WIDE
Completed Sub Area Name: Not reported
Completed Document Type: Preliminary Endangerment Assessment Workplan
Completed Date: 02/14/2003
Comments: Not reported

Completed Area Name: PROJECT WIDE
Completed Sub Area Name: Not reported
Completed Document Type: Phase 1
Completed Date: 11/20/2002
Comments: Not reported

Completed Area Name: PROJECT WIDE
Completed Sub Area Name: Not reported
Completed Document Type: Other Report
Completed Date: 08/01/2002
Comments: Mitigated Negative Declaration

Map ID
Direction
Distance
Elevation

MAP FINDINGS

Site

Database(s)

EDR ID Number
EPA ID Number

HIGHLAND ELEMENTARY SCHOOL (Continued)

S105628650

Completed Area Name: PROJECT WIDE
Completed Sub Area Name: Not reported
Completed Document Type: Other Report
Completed Date: 10/04/2002
Comments: Analytical Report

Completed Area Name: PROJECT WIDE
Completed Sub Area Name: Not reported
Completed Document Type: Other Report
Completed Date: 10/04/2002
Comments: Preliminary Soil & Soil Gas Sampling

Future Area Name: Not reported
Future Sub Area Name: Not reported
Future Document Type: Not reported
Future Due Date: Not reported
Schedule Area Name: Not reported
Schedule Sub Area Name: Not reported
Schedule Document Type: Not reported
Schedule Due Date: Not reported
Schedule Revised Date: Not reported

SCH:

Facility ID: 19880047
Site Type: School Investigation
Site Type Detail: School
Site Mgmt. Req.: NONE SPECIFIED
Acres: 6
National Priorities List: NO
Cleanup Oversight Agencies: SMBRP
Lead Agency: SMBRP
Lead Agency Description: DTSC - Site Cleanup Program
Project Manager: Not reported
Supervisor: Javier Hinojosa
Division Branch: Southern California Schools & Brownfields Outreach
Site Code: 304383
Assembly: 62
Senate: 35
Special Program Status: Not reported
Status: No Further Action
Status Date: 10/09/2002
Restricted Use: NO
Funding: School District
Latitude: 33.9729
Longitude: -118.3626
APN: NONE SPECIFIED
Past Use: RESIDENTIAL AREA
Potential COC: Antimony and compounds, Arsenic, Barium and compounds, Beryllium and compounds, Cadmium and compounds, Chromium III, Cobalt, Copper and compounds, Lead, Mercury and compounds, Molybdenum, Nickel, Selenium, Silver, Thallium and compounds, Vanadium and compounds, Zinc, 2,4,5-Trichlorophenol, 2,4,6-Trichlorophenol, 2,4-Dimethylphenol, 2,4-Dinitrophenol, 2,4-Dinitrotoluene (also see Dinitrotoluene mixture, 2,6-Dimethylphenol, 2,6-Dinitrotoluene (also see Dinitrotoluene mixture, 2-Chlorophenol, 2-Methylphenol, 2-Nitroaniline, 3,3-Dichlorobenzidine, 3,4-Dimethylphenol,

Map ID
Direction
Distance
Elevation

MAP FINDINGS

Site

Database(s)

EDR ID Number
EPA ID Number

HIGHLAND ELEMENTARY SCHOOL (Continued)

S105628650

3-Methylphenol, 3-Nitroaniline, 4-Chloroaniline, 4-Methylphenol, 4-Nitroaniline, Acenaphthene, Anthracene, Benz[a]anthracene, Benzo[a]pyrene, Benzo[b]fluoranthene, Benzo[k]fluoranthene, Benzyl alcohol, Bis(2-chloro-1-methylethyl)ether, Bis(2-chloroethyl)ether, Bis(2-chloroisopropyl)ether, Bis(2-ethylhexyl)phthalate (DEHP), Butyl benzyl phthalate, Carbazole, Chrysene, Dibenz[ah]anthracene, Dibenzofuran, Dibutyl phthalate, Diethyl phthalate, Dimethyl phthalate, Dinitrotoluene mixture, Fluoranthene, Fluorene, Hexachlorobenzene, Hexachloroethane, Indeno[1,2,3-cd]pyrene, N-Nitroso di-n-propylamine, N-Nitrosodimethylamine, N-Nitrosodiphenylamine, Naphthalene, Nitrobenzene, Pentachlorophenol, Phenol, Pyrene, Pyridine, 1,1,1,2-Tetrachloroethane, 1,1,1-Trichloroethane (TCA), 1,1,2,2-Tetrachloroethane, 1,1,2-Trichloroethane, 1,1,2-Trichloropropane, 1,1-Dichloroethane, 1,1-Dichloroethylene, 1,2,3-Trichloropropane, 1,2,3-Trichloropropene, 1,2,4-Trichlorobenzene, 1,2,4-Trimethylbenzene, 1,2-Dibromo-3-chloropropane (DBCP), 1,2-Dibromoethane (EDB), 1,2-Dichlorobenzene, 1,2-Dichloroethane (EDC), 1,2-Dichloroethylene (cis, 1,2-Dichloroethylene (trans, 1,2-Dichloropropane, 1,3,5-Trimethylbenzene, 1,3-Dichlorobenzene, 1,3-Dichloropropane, 1,3-Dichloropropene, 1,4-Dibromobenzene, 1,4-Dichlorobenzene, Benzene, Bromobenzene, Bromodichloromethane, Bromoform (tribromomethane, Bromomethane (Methyl bromide, Carbon tetrachloride, Chlorobenzene, Chloroethane, Chloroform, Chloromethane (methyl chloride, Dibromochloromethane, Dichlorodifluoromethane, Ethylbenzene, Hexachlorobutadiene, Methyl ethyl ketone (2-Butanone, Methyl isobutyl ketone, Methyl tertbutyl ether (MTBE, Methylene bromide, Methylene chloride, Styrene, Tetrachloroethylene (PCE, Toluene, Trichloroethylene (TCE, Trichlorofluoromethane, Vinyl chloride, Xylenes, n-Butylbenzene, n-Propylbenzene, o-Chlorotoluene, sec-Butylbenzene, tert-Butylbenzene

Confirmed COC:

30001-NO, 30003-NO, 30013-NO, 30016-NO, 30542-NO, 30564-NO, 30565-NO, 30571-NO, 30572-NO, 30578-NO, 30022-NO, 30026-NO, 30058-NO, 30067-NO, 30078-NO, 30084-NO, 30087-NO, 30093-NO, 30473-NO, 30474-NO, 30476-NO, 30477-NO, 30479-NO, 30481-NO, 30484-NO, 30485-NO, 30499-NO, 30506-NO, 30515-NO, 30311-NO, 30312-NO, 30318-NO, 30357-NO, 30094-NO, 30096-NO, 30104-NO, 30105-NO, 30108-NO, 30137-NO, 30152-NO, 30156-NO, 30179-NO, 30180-NO, 30182-NO, 30183-NO, 30185-NO, 30188-NO, 30192-NO, 30193-NO, 30195-NO, 30196-NO, 30200-NO, 30202-NO, 30231-NO, 30232-NO, 30240-NO, 30242-NO, 30272-NO, 30536-NO, 30383-NO, 30587-NO, 30593-NO, 30594-NO, 30386-NO, 30392-NO, 30394-NO, 30412-NO, 30384-NO, 30387-NO, 30393-NO, 30402-NO, 30407-NO, 30411-NO, 30413-NO, 30414-NO, 30424-NO, 30425-NO, 30448-NO, 30550-NO, 30567-NO, 30116-NO, 30135-NO, 30027-NO, 30085-NO, 30088-NO, 30095-NO, 30103-NO, 30106-NO, 30113-NO, 30126-NO, 30136-NO, 30143-NO, 30178-NO, 30181-NO, 30186-NO, 30191-NO, 30194-NO, 30201-NO, 30212-NO, 30230-NO, 30233-NO, 30241-NO, 30028-NO, 30243-NO, 30423-NO, 30451-NO, 30080-NO, 30127-NO, 30154-NO, 30482-NO, 30475-NO, 30478-NO, 30480-NO, 30483-NO, 30525-NO, 30563-NO, 30566-NO, 30570-NO, 30577-NO, 30535-NO, 30146-NO, 30187-NO, 30021-NO

Potential Description:

SOIL, SV
Alias Name: HIGHLAND ELEMENTARY SCHOOL EXPANSION
Alias Type: Alternate Name
Alias Name: INGLEWOOD UNIFIED SCHOOL DISTRICT
Alias Type: Alternate Name
Alias Name: INGLEWOOD USD-HIGHLAND ELEM SCHOOL
Alias Type: Alternate Name
Alias Name: INGLEWOOD USD-HIGHLAND ES EXPANSION

Map ID
Direction
Distance
Elevation

MAP FINDINGS

Site

Database(s)

EDR ID Number
EPA ID Number

HIGHLAND ELEMENTARY SCHOOL (Continued)

S105628650

Alias Type: Alternate Name
Alias Name: 110022046025
Alias Type: EPA (FRS #)
Alias Name: 304381
Alias Type: Project Code (Site Code)
Alias Name: 304383
Alias Type: Project Code (Site Code)
Alias Name: 19880047
Alias Type: Envirostor ID Number

Completed Info:

Completed Area Name: PROJECT WIDE
Completed Sub Area Name: Not reported
Completed Document Type: Environmental Oversight Agreement
Completed Date: 10/09/2002
Comments: Not reported

Completed Area Name: PROJECT WIDE
Completed Sub Area Name: Not reported
Completed Document Type: Cost Recovery Closeout Memo
Completed Date: 04/06/2005
Comments: Not reported

Completed Area Name: PROJECT WIDE
Completed Sub Area Name: Not reported
Completed Document Type: Site Inspections/Visit (Non LUR)
Completed Date: 09/12/2003
Comments: Not reported

Completed Area Name: PROJECT WIDE
Completed Sub Area Name: Not reported
Completed Document Type: Site Inspections/Visit (Non LUR)
Completed Date: 09/01/2004
Comments: Not reported

Completed Area Name: PROJECT WIDE
Completed Sub Area Name: Not reported
Completed Document Type: Preliminary Endangerment Assessment Report
Completed Date: 03/17/2005
Comments: Not reported

Completed Area Name: PROJECT WIDE
Completed Sub Area Name: Not reported
Completed Document Type: Technical Report
Completed Date: 01/14/2004
Comments: accepted

Completed Area Name: PROJECT WIDE
Completed Sub Area Name: Not reported
Completed Document Type: Preliminary Endangerment Assessment Workplan
Completed Date: 02/14/2003
Comments: Not reported

Completed Area Name: PROJECT WIDE
Completed Sub Area Name: Not reported
Completed Document Type: Phase 1
Completed Date: 11/20/2002
Comments: Not reported

Map ID
Direction
Distance
Elevation

MAP FINDINGS

Site

Database(s)

EDR ID Number
EPA ID Number

HIGHLAND ELEMENTARY SCHOOL (Continued)

S105628650

Completed Area Name: PROJECT WIDE
Completed Sub Area Name: Not reported
Completed Document Type: Other Report
Completed Date: 08/01/2002
Comments: Mitigated Negative Declaration

Completed Area Name: PROJECT WIDE
Completed Sub Area Name: Not reported
Completed Document Type: Other Report
Completed Date: 10/04/2002
Comments: Analytical Report

Completed Area Name: PROJECT WIDE
Completed Sub Area Name: Not reported
Completed Document Type: Other Report
Completed Date: 10/04/2002
Comments: Preliminary Soil & Soil Gas Sampling

Future Area Name: Not reported
Future Sub Area Name: Not reported
Future Document Type: Not reported
Future Due Date: Not reported
Schedule Area Name: Not reported
Schedule Sub Area Name: Not reported
Schedule Document Type: Not reported
Schedule Due Date: Not reported
Schedule Revised Date: Not reported

265
North
1/2-1
0.820 mi.
4329 ft.

CENTINELA ELEMENTARY SCHOOL
1123 MARLBOROUGH AVENUE
INGLEWOOD, CA 90302

ENVIROSTOR SCH S105628571
SCH N/A

Relative:
Higher
Actual:
194 ft.

ENVIROSTOR:
Facility ID: 19820038
Status: No Further Action
Status Date: 02/07/2002
Site Code: 304353
Site Type: School Investigation
Site Type Detailed: School
Acres: Not reported
NPL: NO
Regulatory Agencies: SMBRP
Lead Agency: SMBRP
Program Manager: Not reported
Supervisor: Javier Hinojosa
Division Branch: Southern California Schools & Brownfields Outreach
Assembly: 62
Senate: 30
Special Program: Not reported
Restricted Use: NO
Site Mgmt Req: NONE SPECIFIED
Funding: School District
Latitude: 33.97809
Longitude: -118.3465
APN: NONE SPECIFIED
Past Use: * EDUCATIONAL SERVICES

Map ID
Direction
Distance
Elevation

MAP FINDINGS

Site

Database(s)

EDR ID Number
EPA ID Number

CENTINELA ELEMENTARY SCHOOL (Continued)

S105628571

Potential COC: Benzene Endrin Lead Aldrin Ethylbenzene Toluene Xylenes
Confirmed COC: 30003-NO 30010-NO 30013-NO 30272-NO 30593-NO 30550-NO 30043-NO
Potential Description: SOIL, SV
Alias Name: CENTINELA ELEMENTARY SCHOOL
Alias Type: Alternate Name
Alias Name: INGLEWOOD UNIFIED SCHOOL DISTRICT
Alias Type: Alternate Name
Alias Name: INGLEWOOD USD-CENTINELA ELEMENTARY
Alias Type: Alternate Name
Alias Name: 304353
Alias Type: Project Code (Site Code)
Alias Name: 19820038
Alias Type: Envirostor ID Number

Completed Info:

Completed Area Name: PROJECT WIDE
Completed Sub Area Name: Not reported
Completed Document Type: Cost Recovery Closeout Memo
Completed Date: 08/19/2002
Comments: Not reported

Completed Area Name: PROJECT WIDE
Completed Sub Area Name: Not reported
Completed Document Type: Environmental Oversight Agreement
Completed Date: 07/17/2002
Comments: Not reported

Completed Area Name: PROJECT WIDE
Completed Sub Area Name: Not reported
Completed Document Type: Preliminary Endangerment Assessment Report
Completed Date: 02/07/2002
Comments: Not reported

Completed Area Name: PROJECT WIDE
Completed Sub Area Name: Not reported
Completed Document Type: Phase 1
Completed Date: 11/27/2001
Comments: Not reported

Future Area Name: Not reported
Future Sub Area Name: Not reported
Future Document Type: Not reported
Future Due Date: Not reported
Schedule Area Name: Not reported
Schedule Sub Area Name: Not reported
Schedule Document Type: Not reported
Schedule Due Date: Not reported
Schedule Revised Date: Not reported

SCH:

Facility ID: 19820038
Site Type: School Investigation
Site Type Detail: School
Site Mgmt. Req.: NONE SPECIFIED
Acres: Not reported
National Priorities List: NO

Map ID
Direction
Distance
Elevation

MAP FINDINGS

Site

Database(s)

EDR ID Number
EPA ID Number

CENTINELA ELEMENTARY SCHOOL (Continued)

S105628571

Cleanup Oversight Agencies: SMBRP
Lead Agency: SMBRP
Lead Agency Description: DTSC - Site Cleanup Program
Project Manager: Not reported
Supervisor: Javier Hinojosa
Division Branch: Southern California Schools & Brownfields Outreach
Site Code: 304353
Assembly: 62
Senate: 30
Special Program Status: Not reported
Status: No Further Action
Status Date: 02/07/2002
Restricted Use: NO
Funding: School District
Latitude: 33.97809
Longitude: -118.3465
APN: NONE SPECIFIED
Past Use: * EDUCATIONAL SERVICES
Potential COC: Benzene, Endrin, Lead, Aldrin, Ethylbenzene, Toluene, Xylenes
Confirmed COC: 30003-NO, 30010-NO, 30013-NO, 30272-NO, 30593-NO, 30550-NO, 30043-NO
Potential Description: SOIL, SV
Alias Name: CENTINELA ELEMENTARY SCHOOL
Alias Type: Alternate Name
Alias Name: INGLEWOOD UNIFIED SCHOOL DISTRICT
Alias Type: Alternate Name
Alias Name: INGLEWOOD USD-CENTINELA ELEMENTARY
Alias Type: Alternate Name
Alias Name: 304353
Alias Type: Project Code (Site Code)
Alias Name: 19820038
Alias Type: Envirostor ID Number

Completed Info:

Completed Area Name: PROJECT WIDE
Completed Sub Area Name: Not reported
Completed Document Type: Cost Recovery Closeout Memo
Completed Date: 08/19/2002
Comments: Not reported

Completed Area Name: PROJECT WIDE
Completed Sub Area Name: Not reported
Completed Document Type: Environmental Oversight Agreement
Completed Date: 07/17/2002
Comments: Not reported

Completed Area Name: PROJECT WIDE
Completed Sub Area Name: Not reported
Completed Document Type: Preliminary Endangerment Assessment Report
Completed Date: 02/07/2002
Comments: Not reported

Completed Area Name: PROJECT WIDE
Completed Sub Area Name: Not reported
Completed Document Type: Phase 1
Completed Date: 11/27/2001
Comments: Not reported

Future Area Name: Not reported

Map ID
Direction
Distance
Elevation

MAP FINDINGS

Site

Database(s)

EDR ID Number
EPA ID Number

CENTINELA ELEMENTARY SCHOOL (Continued)

S105628571

Future Sub Area Name: Not reported
Future Document Type: Not reported
Future Due Date: Not reported
Schedule Area Name: Not reported
Schedule Sub Area Name: Not reported
Schedule Document Type: Not reported
Schedule Due Date: Not reported
Schedule Revised Date: Not reported

266
South
1/2-1
0.827 mi.
4364 ft.

PCSD 111TH & FREEMAN SCHOOL SITE
11044 AND 11111 SOUTH FREEMAN AVENUE
LENNOX, CA 90304

ENVIROSTOR **S108484753**
SCH **N/A**

Relative:
Lower
Actual:
73 ft.

ENVIROSTOR:
Facility ID: 60000628
Status: No Further Action
Status Date: 08/08/2007
Site Code: 304563
Site Type: School Investigation
Site Type Detailed: School
Acres: 1.26
NPL: NO
Regulatory Agencies: SMBRP
Lead Agency: SMBRP
Program Manager: Ivy Osornio
Supervisor: Shahir Haddad
Division Branch: Southern California Schools & Brownfields Outreach
Assembly: 62
Senate: 35
Special Program: Not reported
Restricted Use: NO
Site Mgmt Req: NONE SPECIFIED
Funding: School District
Latitude: 33.9347
Longitude: -118.3476
APN: 4035-010-024, 4035-025-015, 4035010024, 4035025015
Past Use: RESIDENTIAL AREA
Potential COC: Lead
Confirmed COC: 30013-NO
Potential Description: SOIL
Alias Name: 4035-010-024
Alias Type: APN
Alias Name: 4035-025-015
Alias Type: APN
Alias Name: 4035010024
Alias Type: APN
Alias Name: 4035025015
Alias Type: APN
Alias Name: 304563
Alias Type: Project Code (Site Code)
Alias Name: 60000628
Alias Type: Envirostor ID Number

Completed Info:
Completed Area Name: PROJECT WIDE
Completed Sub Area Name: Not reported

Map ID
Direction
Distance
Elevation

MAP FINDINGS

Site

Database(s)

EDR ID Number
EPA ID Number

PCSD 111TH & FREEMAN SCHOOL SITE (Continued)

S108484753

Completed Document Type: Cost Recovery Closeout Memo
Completed Date: 07/17/2007
Comments: CRU Memo

Completed Area Name: PROJECT WIDE
Completed Sub Area Name: Not reported
Completed Document Type: Phase 1
Completed Date: 06/13/2007
Comments: DTSC req'd an addendum for LBP and OCPs

Completed Area Name: PROJECT WIDE
Completed Sub Area Name: Not reported
Completed Document Type: Phase 1 Addendum
Completed Date: 07/16/2007
Comments: Addendum approved

Future Area Name: Not reported
Future Sub Area Name: Not reported
Future Document Type: Not reported
Future Due Date: Not reported
Schedule Area Name: Not reported
Schedule Sub Area Name: Not reported
Schedule Document Type: Not reported
Schedule Due Date: Not reported
Schedule Revised Date: Not reported

SCH:

Facility ID: 60000628
Site Type: School Investigation
Site Type Detail: School
Site Mgmt. Req.: NONE SPECIFIED
Acres: 1.26
National Priorities List: NO
Cleanup Oversight Agencies: SMBRP
Lead Agency: SMBRP
Lead Agency Description: DTSC - Site Cleanup Program
Project Manager: Ivy Osornio
Supervisor: Shahir Haddad
Division Branch: Southern California Schools & Brownfields Outreach
Site Code: 304563
Assembly: 62
Senate: 35
Special Program Status: Not reported
Status: No Further Action
Status Date: 08/08/2007
Restricted Use: NO
Funding: School District
Latitude: 33.9347
Longitude: -118.3476
APN: 4035-010-024, 4035-025-015, 4035010024, 4035025015
Past Use: RESIDENTIAL AREA
Potential COC: Lead
Confirmed COC: 30013-NO
Potential Description: SOIL
Alias Name: 4035-010-024
Alias Type: APN

Map ID
Direction
Distance
Elevation

MAP FINDINGS

Site

Database(s)

EDR ID Number
EPA ID Number

PCSD 111TH & FREEMAN SCHOOL SITE (Continued)

S108484753

Alias Name: 4035-025-015
Alias Type: APN
Alias Name: 4035010024
Alias Type: APN
Alias Name: 4035025015
Alias Type: APN
Alias Name: 304563
Alias Type: Project Code (Site Code)
Alias Name: 60000628
Alias Type: Envirostor ID Number

Completed Info:

Completed Area Name: PROJECT WIDE
Completed Sub Area Name: Not reported
Completed Document Type: Cost Recovery Closeout Memo
Completed Date: 07/17/2007
Comments: CRU Memo

Completed Area Name: PROJECT WIDE
Completed Sub Area Name: Not reported
Completed Document Type: Phase 1
Completed Date: 06/13/2007
Comments: DTSC req'd an addendum for LBP and OCPs

Completed Area Name: PROJECT WIDE
Completed Sub Area Name: Not reported
Completed Document Type: Phase 1 Addendum
Completed Date: 07/16/2007
Comments: Addendum approved

Future Area Name: Not reported
Future Sub Area Name: Not reported
Future Document Type: Not reported
Future Due Date: Not reported
Schedule Area Name: Not reported
Schedule Sub Area Name: Not reported
Schedule Document Type: Not reported
Schedule Due Date: Not reported
Schedule Revised Date: Not reported

267
SSW
1/2-1
0.842 mi.
4445 ft.

**LENNOX ELEMENTARY /VIVA MARKET SCHOOL
11036 HAWTHORNE BOULEVARD
LENNOX, CA 90304**

**ENVIROSTOR S118756530
SCH N/A**

Relative:
Lower
Actual:
71 ft.

ENVIROSTOR:
Facility ID: 19540001
Status: No Action Required
Status Date: 07/27/1999
Site Code: 300765
Site Type: School Investigation
Site Type Detailed: School
Acres: Not reported
NPL: NO
Regulatory Agencies: SMBRP
Lead Agency: SMBRP
Program Manager: Not reported

Map ID
Direction
Distance
Elevation

MAP FINDINGS

Site

Database(s)

EDR ID Number
EPA ID Number

LENNOX ELEMENTARY /VIVA MARKET SCHOOL (Continued)

S118756530

Supervisor: Mark Malinowski
Division Branch: Southern California Schools & Brownfields Outreach
Assembly: 62
Senate: 35
Special Program: Not reported
Restricted Use: NO
Site Mgmt Req: NONE SPECIFIED
Funding: School District
Latitude: 33.93530
Longitude: -118.3519
APN: 4035002900
Past Use: RETAIL
Potential COC: NONE SPECIFIED No Contaminants found
Confirmed COC: NONE SPECIFIED
Potential Description: NMA
Alias Name: LENNOX ELEMENTARY/VIVA MARKET SCHOOL
Alias Type: Alternate Name
Alias Name: LENNOX SCHOOL DISTRICT
Alias Type: Alternate Name
Alias Name: LENNOX SCHOOL DISTRICT, LENNEX ELEM.
Alias Type: Alternate Name
Alias Name: 4035002900
Alias Type: APN
Alias Name: 300765
Alias Type: Project Code (Site Code)
Alias Name: 19540001
Alias Type: Envirostor ID Number

Completed Info:

Completed Area Name: PROJECT WIDE
Completed Sub Area Name: Not reported
Completed Document Type: Site Inspections/Visit (Non LUR)
Completed Date: 07/21/1999
Comments: Not reported

Completed Area Name: PROJECT WIDE
Completed Sub Area Name: Not reported
Completed Document Type: Cost Recovery Closeout Memo
Completed Date: 09/07/1999
Comments: Not reported

Completed Area Name: PROJECT WIDE
Completed Sub Area Name: Not reported
Completed Document Type: Phase 1
Completed Date: 07/27/1999
Comments: Not reported

Future Area Name: Not reported
Future Sub Area Name: Not reported
Future Document Type: Not reported
Future Due Date: Not reported
Schedule Area Name: Not reported
Schedule Sub Area Name: Not reported
Schedule Document Type: Not reported
Schedule Due Date: Not reported
Schedule Revised Date: Not reported

Map ID
Direction
Distance
Elevation

MAP FINDINGS

Site

Database(s)

EDR ID Number
EPA ID Number

LENNOX ELEMENTARY /VIVA MARKET SCHOOL (Continued)

S118756530

SCH:

Facility ID: 19540001
Site Type: School Investigation
Site Type Detail: School
Site Mgmt. Req.: NONE SPECIFIED
Acres: Not reported
National Priorities List: NO
Cleanup Oversight Agencies: SMBRP
Lead Agency: SMBRP
Lead Agency Description: DTSC - Site Cleanup Program
Project Manager: Not reported
Supervisor: Mark Malinowski
Division Branch: Southern California Schools & Brownfields Outreach
Site Code: 300765
Assembly: 62
Senate: 35
Special Program Status: Not reported
Status: No Action Required
Status Date: 07/27/1999
Restricted Use: NO
Funding: School District
Latitude: 33.93530
Longitude: -118.3519
APN: 4035002900
Past Use: RETAIL
Potential COC: NONE SPECIFIED, No Contaminants found
Confirmed COC: NONE SPECIFIED
Potential Description: NMA
Alias Name: LENNOX ELEMENTARY/VIVA MARKET SCHOOL
Alias Type: Alternate Name
Alias Name: LENNOX SCHOOL DISTRICT
Alias Type: Alternate Name
Alias Name: LENNOX SCHOOL DISTRICT, LENNEX ELEM.
Alias Type: Alternate Name
Alias Name: 4035002900
Alias Type: APN
Alias Name: 300765
Alias Type: Project Code (Site Code)
Alias Name: 19540001
Alias Type: Envirostor ID Number

Completed Info:

Completed Area Name: PROJECT WIDE
Completed Sub Area Name: Not reported
Completed Document Type: Site Inspections/Visit (Non LUR)
Completed Date: 07/21/1999
Comments: Not reported

Completed Area Name: PROJECT WIDE
Completed Sub Area Name: Not reported
Completed Document Type: Cost Recovery Closeout Memo
Completed Date: 09/07/1999
Comments: Not reported

Completed Area Name: PROJECT WIDE
Completed Sub Area Name: Not reported

Map ID
Direction
Distance
Elevation

MAP FINDINGS

Site

Database(s)

EDR ID Number
EPA ID Number

LENNOX ELEMENTARY /VIVA MARKET SCHOOL (Continued)

S118756530

Completed Document Type: Phase 1
Completed Date: 07/27/1999
Comments: Not reported

Future Area Name: Not reported
Future Sub Area Name: Not reported
Future Document Type: Not reported
Future Due Date: Not reported
Schedule Area Name: Not reported
Schedule Sub Area Name: Not reported
Schedule Document Type: Not reported
Schedule Due Date: Not reported
Schedule Revised Date: Not reported

AV268
SW
1/2-1
0.884 mi.
4670 ft.

JEFFERSON ELEMENTARY SCHOOL
CONDON AVENUE/CENTURY BOULEVARD
LENNOX, CA 90304

ENVIROSTOR **S104913206**
SCH **N/A**
LOS ANGELES CO. HMS

Site 1 of 2 in cluster AV

Relative:
Lower
Actual:
84 ft.

ENVIROSTOR:
Facility ID: 60000033
Status: Inactive - Withdrawn
Status Date: 02/20/2013
Site Code: 304456
Site Type: School Investigation
Site Type Detailed: School
Acres: 6.3
NPL: NO
Regulatory Agencies: SMBRP
Lead Agency: SMBRP
Program Manager: Not reported
Supervisor: Javier Hinojosa
Division Branch: Southern California Schools & Brownfields Outreach
Assembly: 62
Senate: 35
Special Program: Not reported
Restricted Use: NO
Site Mgmt Req: NONE SPECIFIED
Funding: School District
Latitude: 33.94227
Longitude: -118.3581
APN: NONE SPECIFIED
Past Use: RESIDENTIAL AREA
Potential COC: NONE SPECIFIED
Confirmed COC: NONE SPECIFIED
Potential Description: NONE SPECIFIED
Alias Name: LENNOX SD-JEFFERSON ELEMENTARY SCL EXP
Alias Type: Alternate Name
Alias Name: T0603795739
Alias Type: GeoTracker Global ID
Alias Name: 304456
Alias Type: Project Code (Site Code)
Alias Name: 60000033
Alias Type: Envirostor ID Number

Completed Info:
Completed Area Name: PROJECT WIDE

Map ID
Direction
Distance
Elevation

MAP FINDINGS

Site

Database(s)

EDR ID Number
EPA ID Number

JEFFERSON ELEMENTARY SCHOOL (Continued)

S104913206

Completed Sub Area Name: Not reported
Completed Document Type: Site Inspections/Visit (Non LUR)
Completed Date: 07/12/2004
Comments: Not reported

Completed Area Name: PROJECT WIDE
Completed Sub Area Name: Not reported
Completed Document Type: Phase 1
Completed Date: 07/14/2004
Comments: Not reported

Completed Area Name: PROJECT WIDE
Completed Sub Area Name: Not reported
Completed Document Type: Cost Recovery Closeout Memo
Completed Date: 11/23/2005
Comments: CRU Memo completed

Future Area Name: Not reported
Future Sub Area Name: Not reported
Future Document Type: Not reported
Future Due Date: Not reported
Schedule Area Name: Not reported
Schedule Sub Area Name: Not reported
Schedule Document Type: Not reported
Schedule Due Date: Not reported
Schedule Revised Date: Not reported

SCH:

Facility ID: 60000033
Site Type: School Investigation
Site Type Detail: School
Site Mgmt. Req.: NONE SPECIFIED
Acres: 6.3
National Priorities List: NO
Cleanup Oversight Agencies: SMBRP
Lead Agency: SMBRP
Lead Agency Description: DTSC - Site Cleanup Program
Project Manager: Not reported
Supervisor: Javier Hinojosa
Division Branch: Southern California Schools & Brownfields Outreach
Site Code: 304456
Assembly: 62
Senate: 35
Special Program Status: Not reported
Status: Inactive - Withdrawn
Status Date: 02/20/2013
Restricted Use: NO
Funding: School District
Latitude: 33.94227
Longitude: -118.3581
APN: NONE SPECIFIED
Past Use: RESIDENTIAL AREA
Potential COC: NONE SPECIFIED
Confirmed COC: NONE SPECIFIED
Potential Description: NONE SPECIFIED
Alias Name: LENNOX SD-JEFFERSON ELEMENTARY SCL EXP

Map ID
Direction
Distance
Elevation

MAP FINDINGS

Site

Database(s)

EDR ID Number
EPA ID Number

JEFFERSON ELEMENTARY SCHOOL (Continued)

S104913206

Alias Type: Alternate Name
Alias Name: T0603795739
Alias Type: GeoTracker Global ID
Alias Name: 304456
Alias Type: Project Code (Site Code)
Alias Name: 60000033
Alias Type: Envirostor ID Number

Completed Info:

Completed Area Name: PROJECT WIDE
Completed Sub Area Name: Not reported
Completed Document Type: Site Inspections/Visit (Non LUR)
Completed Date: 07/12/2004
Comments: Not reported

Completed Area Name: PROJECT WIDE
Completed Sub Area Name: Not reported
Completed Document Type: Phase 1
Completed Date: 07/14/2004
Comments: Not reported

Completed Area Name: PROJECT WIDE
Completed Sub Area Name: Not reported
Completed Document Type: Cost Recovery Closeout Memo
Completed Date: 11/23/2005
Comments: CRU Memo completed

Future Area Name: Not reported
Future Sub Area Name: Not reported
Future Document Type: Not reported
Future Due Date: Not reported
Schedule Area Name: Not reported
Schedule Sub Area Name: Not reported
Schedule Document Type: Not reported
Schedule Due Date: Not reported
Schedule Revised Date: Not reported

LOS ANGELES CO. HMS:

Region: LA
Permit Category: T
Facility Id: 026437-036056
Facility Type: 1
Facility Status: Removed
Area: 29
Permit Number: 000308817
Permit Status: Removed

Region: LA
Permit Category: Not reported
Facility Id: 026437-039968
Facility Type: Not reported
Facility Status: OPEN
Area: 29
Permit Number: Not reported
Permit Status: Not reported

Map ID
 Direction
 Distance
 Elevation

MAP FINDINGS

Site

Database(s)

EDR ID Number
 EPA ID Number

AV269
SW
1/2-1
0.884 mi.
4670 ft.

JEFFERSON ELEMENTARY SCHOOL EXPANSION
10322 CONDON AVENUE
LENNOX, CA 90304
Site 2 of 2 in cluster AV

ENVIROSTOR **S105087248**
LUST **N/A**
SCH
NPDES
CIWQS

Relative:
Lower
Actual:
84 ft.

ENVIROSTOR:
 Facility ID: 60000695
 Status: Inactive - Withdrawn
 Status Date: 11/07/2011
 Site Code: 304570
 Site Type: School Investigation
 Site Type Detailed: School
 Acres: 6.3
 NPL: NO
 Regulatory Agencies: SMBRP
 Lead Agency: SMBRP
 Program Manager: Rana Georges
 Supervisor: Shahir Haddad
 Division Branch: Southern California Schools & Brownfields Outreach
 Assembly: 62
 Senate: 35
 Special Program: Not reported
 Restricted Use: NO
 Site Mgmt Req: NONE SPECIFIED
 Funding: School District
 Latitude: 33.94227
 Longitude: -118.3581
 APN: NONE SPECIFIED
 Past Use: RESIDENTIAL AREA, RETAIL
 Potential COC: Chlordane DDD DDE DDT Lead
 Confirmed COC: 30004-NO 30006-NO 30007-NO 30008-NO 30013-NO
 Potential Description: UE
 Alias Name: 304570
 Alias Type: Project Code (Site Code)
 Alias Name: 60000695
 Alias Type: Envirostor ID Number

Completed Info:

Completed Area Name: PROJECT WIDE
 Completed Sub Area Name: Not reported
 Completed Document Type: Cost Recovery Closeout Memo
 Completed Date: 11/07/2011
 Comments: DTSC prepared project close out Cost Recovery Unit Memorandum.

Completed Area Name: PROJECT WIDE
 Completed Sub Area Name: Not reported
 Completed Document Type: Inactive Status Letter
 Completed Date: 09/17/2009
 Comments: DTSC issued an inactive letter due to the delays of the project and after discussing the issue with the District. The District indicated during a telephone conversation that funding is not available to move the project forward. District will contact DTSC when funding becomes available.

Completed Area Name: PROJECT WIDE
 Completed Sub Area Name: Not reported
 Completed Document Type: Phase 1
 Completed Date: 10/09/2007
 Comments: In a letter, dated October 9, 2007, DTSC approved the Phase I

Map ID
Direction
Distance
Elevation

MAP FINDINGS

Site

Database(s)

EDR ID Number
EPA ID Number

JEFFERSON ELEMENTARY SCHOOL EXPANSION (Continued)

S105087248

Environmental Site Assessment report, dated May 4, 2007, with additional information provided on October 2, 2007. The Phase I concludes that the only recognized environmental conditions at the site are asbestos containing material, lead from lead-based paint, and organochlorine pesticides from termiticides. DTSC concurred with the conclusion that further environmental investigation of the site is required.

Completed Area Name: PROJECT WIDE
Completed Sub Area Name: Not reported
Completed Document Type: 4.14 Request
Completed Date: 10/11/2007
Comments: On October 11, 2007, DTSC signed the completed SFPD 4.14 form and transmitted the form to Lennox School District via a letter, dated October 11, 2007. The form documents commitment of the District to complete the required further investigation and related response action with DTSC's oversight. Further investigation of lead from lead-based paint and organochlorine pesticides from termiticides, including asbestos containing material, is required per DTSC's letter, dated October 9, 2007.

Future Area Name: Not reported
Future Sub Area Name: Not reported
Future Document Type: Not reported
Future Due Date: Not reported
Schedule Area Name: Not reported
Schedule Sub Area Name: Not reported
Schedule Document Type: Not reported
Schedule Due Date: Not reported
Schedule Revised Date: Not reported

LUST:

Lead Agency: LOS ANGELES COUNTY
Case Type: LUST Cleanup Site
Geo Track: http://geotracker.waterboards.ca.gov/profile_report.asp?global_id=T0603795739
Global Id: T0603795739
Latitude: 33.941723
Longitude: -118.359142
Status: Completed - Case Closed
Status Date: 06/11/2009
Case Worker: MRR
RB Case Number: Not reported
Local Agency: LOS ANGELES COUNTY
File Location: Not reported
Local Case Number: 026437-036056
Potential Media Affect: Soil
Potential Contaminants of Concern: Diesel
Site History: Not reported

LUST:

Global Id: T0603795739
Contact Type: Local Agency Caseworker
Contact Name: MANUEL R REGALADO
Organization Name: LOS ANGELES COUNTY
Address: 900 S. FREMONT AVE.
City: ALHAMBRA
Email: mregalad@dpw.lacounty.gov

Map ID
Direction
Distance
Elevation

MAP FINDINGS

Site

Database(s)

EDR ID Number
EPA ID Number

JEFFERSON ELEMENTARY SCHOOL EXPANSION (Continued)

S105087248

Phone Number: Not reported

Global Id: T0603795739
Contact Type: Regional Board Caseworker
Contact Name: YUE RONG
Organization Name: LOS ANGELES RWQCB (REGION 4)
Address: 320 W. 4TH ST., SUITE 200
City: Los Angeles
Email: yrong@waterboards.ca.gov
Phone Number: Not reported

LUST:

Global Id: T0603795739
Action Type: ENFORCEMENT
Date: 09/25/2008
Action: Closure/No Further Action Letter - #C585469

Global Id: T0603795739
Action Type: Other
Date: 02/13/2001
Action: Leak Reported

Global Id: T0603795739
Action Type: REMEDIATION
Date: 05/30/2001
Action: Excavation

Global Id: T0603795739
Action Type: Other
Date: 01/31/2001
Action: Leak Discovery

LUST:

Global Id: T0603795739
Status: Open - Case Begin Date
Status Date: 01/31/2001

Global Id: T0603795739
Status: Open - Remediation
Status Date: 05/30/2001

Global Id: T0603795739
Status: Open - Site Assessment
Status Date: 05/30/2001

Global Id: T0603795739
Status: Completed - Case Closed
Status Date: 06/11/2009

SCH:

Facility ID: 60000695
Site Type: School Investigation
Site Type Detail: School
Site Mgmt. Req.: NONE SPECIFIED

Map ID
Direction
Distance
Elevation

MAP FINDINGS

Site

Database(s)

EDR ID Number
EPA ID Number

JEFFERSON ELEMENTARY SCHOOL EXPANSION (Continued)

S105087248

Acres: 6.3
National Priorities List: NO
Cleanup Oversight Agencies: SMBRP
Lead Agency: SMBRP
Lead Agency Description: DTSC - Site Cleanup Program
Project Manager: Rana Georges
Supervisor: Shahir Haddad
Division Branch: Southern California Schools & Brownfields Outreach
Site Code: 304570
Assembly: 62
Senate: 35
Special Program Status: Not reported
Status: Inactive - Withdrawn
Status Date: 11/07/2011
Restricted Use: NO
Funding: School District
Latitude: 33.94227
Longitude: -118.3581
APN: NONE SPECIFIED
Past Use: RESIDENTIAL AREA, RETAIL
Potential COC: Chlordane, DDD, DDE, DDT, Lead
Confirmed COC: 30004-NO, 30006-NO, 30007-NO, 30008-NO, 30013-NO
Potential Description: UE
Alias Name: 304570
Alias Type: Project Code (Site Code)
Alias Name: 60000695
Alias Type: Envirostor ID Number

Completed Info:

Completed Area Name: PROJECT WIDE
Completed Sub Area Name: Not reported
Completed Document Type: Cost Recovery Closeout Memo
Completed Date: 11/07/2011
Comments: DTSC prepared project close out Cost Recovery Unit Memorandum.

Completed Area Name: PROJECT WIDE
Completed Sub Area Name: Not reported
Completed Document Type: Inactive Status Letter
Completed Date: 09/17/2009
Comments: DTSC issued an inactive letter due to the delays of the project and after discussing the issue with the District. The District indicated during a telephone conversation that funding is not available to move the project forward. District will contact DTSC when funding becomes available.

Completed Area Name: PROJECT WIDE
Completed Sub Area Name: Not reported
Completed Document Type: Phase 1
Completed Date: 10/09/2007
Comments: In a letter, dated October 9, 2007, DTSC approved the Phase I Environmental Site Assessment report, dated May 4, 2007, with additional information provided on October 2, 2007. The Phase I concludes that the only recognized environmental conditions at the site are asbestos containing material, lead from lead-based paint, and organochlorine pesticides from termiticides. DTSC concurred with the conclusion that further environmental investigation of the site is required.

Map ID
Direction
Distance
Elevation

MAP FINDINGS

Site

Database(s)

EDR ID Number
EPA ID Number

JEFFERSON ELEMENTARY SCHOOL EXPANSION (Continued)

S105087248

Completed Area Name: PROJECT WIDE
Completed Sub Area Name: Not reported
Completed Document Type: 4.14 Request
Completed Date: 10/11/2007
Comments: On October 11, 2007, DTSC signed the completed SFPD 4.14 form and transmitted the form to Lennox School District via a letter, dated October 11, 2007. The form documents commitment of the District to complete the required further investigation and related response action with DTSC's oversight. Further investigation of lead from lead-based paint and organochlorine pesticides from termiticides, including asbestos containing material, is required per DTSC's letter, dated October 9, 2007.

Future Area Name: Not reported
Future Sub Area Name: Not reported
Future Document Type: Not reported
Future Due Date: Not reported
Schedule Area Name: Not reported
Schedule Sub Area Name: Not reported
Schedule Document Type: Not reported
Schedule Due Date: Not reported
Schedule Revised Date: Not reported

NPDES:

Npdes Number: CAS000002
Facility Status: Terminated
Agency Id: 0
Region: 4
Regulatory Measure Id: 425121
Order No: 2009-0009-DWQ
Regulatory Measure Type: Enrollee
Place Id: Not reported
WDID: 4 19C363624
Program Type: Construction
Adoption Date Of Regulatory Measure: Not reported
Effective Date Of Regulatory Measure: 05/15/2012
Expiration Date Of Regulatory Measure: Not reported
Termination Date Of Regulatory Measure: 11/17/2015
Discharge Name: Lennox School District
Discharge Address: 10319 Firmona Avenue
Discharge City: Lennox
Discharge State: California
Discharge Zip: 90304
RECEIVED DATE: Not reported
PROCESSED DATE: Not reported
STATUS CODE NAME: Not reported
STATUS DATE: Not reported
PLACE SIZE: Not reported
PLACE SIZE UNIT: Not reported
FACILITY CONTACT NAME: Not reported
FACILITY CONTACT TITLE: Not reported
FACILITY CONTACT PHONE: Not reported
FACILITY CONTACT PHONE EXT: Not reported
FACILITY CONTACT EMAIL: Not reported
OPERATOR NAME: Not reported
OPERATOR ADDRESS: Not reported
OPERATOR CITY: Not reported

Map ID
Direction
Distance
Elevation

MAP FINDINGS

Site

Database(s)

EDR ID Number
EPA ID Number

JEFFERSON ELEMENTARY SCHOOL EXPANSION (Continued)

S105087248

OPERATOR STATE:	Not reported
OPERATOR ZIP:	Not reported
OPERATOR CONTACT NAME:	Not reported
OPERATOR CONTACT TITLE:	Not reported
OPERATOR CONTACT PHONE:	Not reported
OPERATOR CONTACT PHONE EXT:	Not reported
OPERATOR CONTACT EMAIL:	Not reported
OPERATOR TYPE:	Not reported
DEVELOPER NAME:	Not reported
DEVELOPER ADDRESS:	Not reported
DEVELOPER CITY:	Not reported
DEVELOPER STATE:	Not reported
DEVELOPER ZIP:	Not reported
DEVELOPER CONTACT NAME:	Not reported
DEVELOPER CONTACT TITLE:	Not reported
CONSTYPE LINEAR UTILITY IND:	Not reported
EMERGENCY PHONE NO:	Not reported
EMERGENCY PHONE EXT:	Not reported
CONSTYPE ABOVE GROUND IND:	Not reported
CONSTYPE BELOW GROUND IND:	Not reported
CONSTYPE CABLE LINE IND:	Not reported
CONSTYPE COMM LINE IND:	Not reported
CONSTYPE COMMERTIAL IND:	Not reported
CONSTYPE ELECTRICAL LINE IND:	Not reported
CONSTYPE GAS LINE IND:	Not reported
CONSTYPE INDUSTRIAL IND:	Not reported
CONSTYPE OTHER DESRIPTION:	Not reported
CONSTYPE OTHER IND:	Not reported
CONSTYPE RECONS IND:	Not reported
CONSTYPE RESIDENTIAL IND:	Not reported
CONSTYPE TRANSPORT IND:	Not reported
CONSTYPE UTILITY DESCRIPTION:	Not reported
CONSTYPE UTILITY IND:	Not reported
CONSTYPE WATER SEWER IND:	Not reported
DIR DISCHARGE USWATER IND:	Not reported
RECEIVING WATER NAME:	Not reported
CERTIFIER NAME:	Not reported
CERTIFIER TITLE:	Not reported
CERTIFICATION DATE:	Not reported
PRIMARY SIC:	Not reported
SECONDARY SIC:	Not reported
TERTIARY SIC:	Not reported
Npdes Number:	Not reported
Facility Status:	Not reported
Agency Id:	Not reported
Region:	4
Regulatory Measure Id:	425121
Order No:	Not reported
Regulatory Measure Type:	Construction
Place Id:	Not reported
WDID:	4 19C363624
Program Type:	Not reported
Adoption Date Of Regulatory Measure:	Not reported
Effective Date Of Regulatory Measure:	Not reported
Expiration Date Of Regulatory Measure:	Not reported
Termination Date Of Regulatory Measure:	11/17/2015

Map ID
Direction
Distance
Elevation

MAP FINDINGS

Site

Database(s)

EDR ID Number
EPA ID Number

JEFFERSON ELEMENTARY SCHOOL EXPANSION (Continued)

S105087248

Discharge Name:	Not reported
Discharge Address:	Not reported
Discharge City:	Not reported
Discharge State:	Not reported
Discharge Zip:	Not reported
RECEIVED DATE:	04/03/2012
PROCESSED DATE:	05/15/2012
STATUS CODE NAME:	Terminated
STATUS DATE:	11/18/2015
PLACE SIZE:	9.7
PLACE SIZE UNIT:	Acres
FACILITY CONTACT NAME:	Preeti Dsouza
FACILITY CONTACT TITLE:	Not reported
FACILITY CONTACT PHONE:	714-788-2617
FACILITY CONTACT PHONE EXT:	Not reported
FACILITY CONTACT EMAIL:	pdsouza@telacu.com
OPERATOR NAME:	Lennox School District
OPERATOR ADDRESS:	10319 Firmona Avenue
OPERATOR CITY:	Lennox
OPERATOR STATE:	California
OPERATOR ZIP:	90304
OPERATOR CONTACT NAME:	Brian Johnson
OPERATOR CONTACT TITLE:	Assistant Superintendent of Business Services
OPERATOR CONTACT PHONE:	310-695-4010
OPERATOR CONTACT PHONE EXT:	Not reported
OPERATOR CONTACT EMAIL:	pdsouza@telacu.com
OPERATOR TYPE:	State Agency
DEVELOPER NAME:	Lennox School District
DEVELOPER ADDRESS:	10319 Firmona Avenue
DEVELOPER CITY:	Lennox
DEVELOPER STATE:	California
DEVELOPER ZIP:	90304
DEVELOPER CONTACT NAME:	Brian Johnson
DEVELOPER CONTACT TITLE:	Assistant Superintendent of Business Services
CONSTYPE LINEAR UTILITY IND:	N
EMERGENCY PHONE NO:	Not reported
EMERGENCY PHONE EXT:	Not reported
CONSTYPE ABOVE GROUND IND:	Not reported
CONSTYPE BELOW GROUND IND:	Not reported
CONSTYPE CABLE LINE IND:	Not reported
CONSTYPE COMM LINE IND:	Not reported
CONSTYPE COMMERTIAL IND:	Not reported
CONSTYPE ELECTRICAL LINE IND:	Not reported
CONSTYPE GAS LINE IND:	Not reported
CONSTYPE INDUSTRIAL IND:	Not reported
CONSTYPE OTHER DESRIPTION:	School
CONSTYPE OTHER IND:	Y
CONSTYPE RECONS IND:	Not reported
CONSTYPE RESIDENTIAL IND:	Not reported
CONSTYPE TRANSPORT IND:	Not reported
CONSTYPE UTILITY DESCRIPTION:	Not reported
CONSTYPE UTILITY IND:	Not reported
CONSTYPE WATER SEWER IND:	Not reported
DIR DISCHARGE USWATER IND:	N
RECEIVING WATER NAME:	Santa Monica Bay
CERTIFIER NAME:	Brian Johnson
CERTIFIER TITLE:	Assistant Superintendent of Business Services

Map ID
 Direction
 Distance
 Elevation

MAP FINDINGS

Site

Database(s)

EDR ID Number
 EPA ID Number

JEFFERSON ELEMENTARY SCHOOL EXPANSION (Continued)

S105087248

CERTIFICATION DATE: 03-APR-12
 PRIMARY SIC: Not reported
 SECONDARY SIC: Not reported
 TERTIARY SIC: Not reported

CIWQS:

Agency: Lennox School District
 Agency Address: 10319 Firmona Avenue, Lennox, CA 90304
 Place/Project Type: Construction - Other: School
 SIC/NAICS: Not reported
 Region: 4
 Program: CONSTW
 Regulatory Measure Status: Terminated
 Regulatory Measure Type: Storm water construction
 Order Number: 2009-0009-DWQ
 WDID: 4 19C363624
 NPDES Number: CAS000002
 Adoption Date: Not reported
 Effective Date: 05/15/2012
 Termination Date: 11/17/2015
 Expiration/Review Date: Not reported
 Design Flow: Not reported
 Major/Minor: Not reported
 Complexity: Not reported
 TTWQ: Not reported
 Enforcement Actions within 5 years: 1
 Violations within 5 years: 1
 Latitude: 33.9444
 Longitude: -118.3572

270
WSW
1/2-1
0.897 mi.
4735 ft.

OAK STREET ELEMENTARY SCHOOL, CITY OF INGLEWOOD
633 S. OAK STREET
INGLEWOOD, CA 90301

ENVIROSTOR S109933637
N/A

Relative:
Lower
Actual:
92 ft.

ENVIROSTOR:
 Facility ID: 60001399
 Status: No Further Action
 Status Date: 02/20/2013
 Site Code: 301498
 Site Type: Evaluation
 Site Type Detailed: Evaluation
 Acres: 4.49
 NPL: NO
 Regulatory Agencies: SMBRP
 Lead Agency: SMBRP
 Program Manager: Maryam Tasnif-Abbasi
 Supervisor: Emad Yemut
 Division Branch: Southern California Schools & Brownfields Outreach
 Assembly: 62
 Senate: 35
 Special Program: EPA - Target Site Investigation
 Restricted Use: NO
 Site Mgmt Req: NONE SPECIFIED
 Funding: EPA Grant
 Latitude: 33.95574

Map ID
Direction
Distance
Elevation

MAP FINDINGS

Site

Database(s)

EDR ID Number
EPA ID Number

OAK STREET ELEMENTARY SCHOOL, CITY OF INGLEWOOD (Continued)

S109933637

Longitude: -118.3660
APN: 4022-002-900
Past Use: UNKNOWN
Potential COC: Under Investigation
Confirmed COC: Under Investigation
Potential Description: UE
Alias Name: 4022-002-900
Alias Type: APN
Alias Name: 301498
Alias Type: Project Code (Site Code)
Alias Name: 60001399
Alias Type: Envirostor ID Number

Completed Info:

Completed Area Name: PROJECT WIDE
Completed Sub Area Name: Not reported
Completed Document Type: Phase 1
Completed Date: 03/10/2011
Comments: A Phase I ESA was prepared to determine potential historical operations that may have led to soil impacts at the Site.

Completed Area Name: PROJECT WIDE
Completed Sub Area Name: Not reported
Completed Document Type: Preliminary Endangerment Assessment Workplan
Completed Date: 03/23/2011
Comments: A PEA Workplan was prepared to outline the scope of work needed to assess potential environmental impacts resulting from historical operations.

Completed Area Name: PROJECT WIDE
Completed Sub Area Name: Not reported
Completed Document Type: Preliminary Endangerment Assessment Report
Completed Date: 05/26/2011
Comments: The PEA Report recommends No Further Action. DTSC concurs with this recommendation and accepts the PEA Report as Final.

Completed Area Name: PROJECT WIDE
Completed Sub Area Name: Not reported
Completed Document Type: Fieldwork
Completed Date: 03/30/2011
Comments: Soil and Soil Gas sampling conducted on March 29 and 30, 2011. Samples were analyzed for metals, organochlorine pesticides, total petroleum hydrocarbons, polychlorinated biphenyls, and volatile organic compounds.

Completed Area Name: PROJECT WIDE
Completed Sub Area Name: Not reported
Completed Document Type: State/Federal Funded Site Work Order
Completed Date: 01/27/2010
Comments: Work Order Approval executed and Start Work was issued.

Future Area Name: Not reported
Future Sub Area Name: Not reported
Future Document Type: Not reported
Future Due Date: Not reported
Schedule Area Name: Not reported
Schedule Sub Area Name: Not reported
Schedule Document Type: Not reported

Map ID
Direction
Distance
Elevation

MAP FINDINGS

Site

Database(s)

EDR ID Number
EPA ID Number

OAK STREET ELEMENTARY SCHOOL, CITY OF INGLEWOOD (Continued)

S109933637

Schedule Due Date: Not reported
Schedule Revised Date: Not reported

Count: 4 records.

ORPHAN SUMMARY

City	EDR ID	Site Name	Site Address	Zip	Database(s)
HAWTHORNE	S113883105		2600 S PRAIRIE AVE	90250	CDL
INGLEWOOD	S121696544	AIRPORT PLAZA CLEANERS CHARLES W V	1117 W MANCHESTER BLVD STE D &	90301	DRYCLEANERS
LOS ANGELES	S106797569	BNSF HR-LA-C-GET-HB-3/HB-4	RAILROAD RT OF WAY 550' S OF A	90301	ENVIROSTOR
LOS ANGELES	S120714338	METRO RAIL TO RIVER PROJECT	RAILROAD RIGHT-OF-WAY FROM WES	90043	ENVIROSTOR, VCP

GOVERNMENT RECORDS SEARCHED / DATA CURRENCY TRACKING

To maintain currency of the following federal and state databases, EDR contacts the appropriate governmental agency on a monthly or quarterly basis, as required.

Number of Days to Update: Provides confirmation that EDR is reporting records that have been updated within 90 days from the date the government agency made the information available to the public.

STANDARD ENVIRONMENTAL RECORDS

Federal NPL site list

NPL: National Priority List

National Priorities List (Superfund). The NPL is a subset of CERCLIS and identifies over 1,200 sites for priority cleanup under the Superfund Program. NPL sites may encompass relatively large areas. As such, EDR provides polygon coverage for over 1,000 NPL site boundaries produced by EPA's Environmental Photographic Interpretation Center (EPIC) and regional EPA offices.

Date of Government Version: 12/11/2017	Source: EPA
Date Data Arrived at EDR: 12/22/2017	Telephone: N/A
Date Made Active in Reports: 01/05/2018	Last EDR Contact: 05/30/2018
Number of Days to Update: 14	Next Scheduled EDR Contact: 07/16/2018
	Data Release Frequency: Quarterly

NPL Site Boundaries

Sources:

EPA's Environmental Photographic Interpretation Center (EPIC)
Telephone: 202-564-7333

EPA Region 1
Telephone 617-918-1143

EPA Region 6
Telephone: 214-655-6659

EPA Region 3
Telephone 215-814-5418

EPA Region 7
Telephone: 913-551-7247

EPA Region 4
Telephone 404-562-8033

EPA Region 8
Telephone: 303-312-6774

EPA Region 5
Telephone 312-886-6686

EPA Region 9
Telephone: 415-947-4246

EPA Region 10
Telephone 206-553-8665

Proposed NPL: Proposed National Priority List Sites

A site that has been proposed for listing on the National Priorities List through the issuance of a proposed rule in the Federal Register. EPA then accepts public comments on the site, responds to the comments, and places on the NPL those sites that continue to meet the requirements for listing.

Date of Government Version: 12/11/2017	Source: EPA
Date Data Arrived at EDR: 12/22/2017	Telephone: N/A
Date Made Active in Reports: 01/05/2018	Last EDR Contact: 05/30/2018
Number of Days to Update: 14	Next Scheduled EDR Contact: 07/16/2018
	Data Release Frequency: Quarterly

NPL LIENS: Federal Superfund Liens

Federal Superfund Liens. Under the authority granted the USEPA by CERCLA of 1980, the USEPA has the authority to file liens against real property in order to recover remedial action expenditures or when the property owner received notification of potential liability. USEPA compiles a listing of filed notices of Superfund Liens.

Date of Government Version: 10/15/1991	Source: EPA
Date Data Arrived at EDR: 02/02/1994	Telephone: 202-564-4267
Date Made Active in Reports: 03/30/1994	Last EDR Contact: 08/15/2011
Number of Days to Update: 56	Next Scheduled EDR Contact: 11/28/2011
	Data Release Frequency: No Update Planned

GOVERNMENT RECORDS SEARCHED / DATA CURRENCY TRACKING

Federal Delisted NPL site list

Delisted NPL: National Priority List Deletions

The National Oil and Hazardous Substances Pollution Contingency Plan (NCP) establishes the criteria that the EPA uses to delete sites from the NPL. In accordance with 40 CFR 300.425.(e), sites may be deleted from the NPL where no further response is appropriate.

Date of Government Version: 12/11/2017	Source: EPA
Date Data Arrived at EDR: 12/22/2017	Telephone: N/A
Date Made Active in Reports: 01/05/2018	Last EDR Contact: 05/30/2018
Number of Days to Update: 14	Next Scheduled EDR Contact: 07/16/2018
	Data Release Frequency: Quarterly

Federal CERCLIS list

FEDERAL FACILITY: Federal Facility Site Information listing

A listing of National Priority List (NPL) and Base Realignment and Closure (BRAC) sites found in the Comprehensive Environmental Response, Compensation and Liability Information System (CERCLIS) Database where EPA Federal Facilities Restoration and Reuse Office is involved in cleanup activities.

Date of Government Version: 11/07/2016	Source: Environmental Protection Agency
Date Data Arrived at EDR: 01/05/2017	Telephone: 703-603-8704
Date Made Active in Reports: 04/07/2017	Last EDR Contact: 04/06/2018
Number of Days to Update: 92	Next Scheduled EDR Contact: 07/16/2018
	Data Release Frequency: Varies

SEMS: Superfund Enterprise Management System

SEMS (Superfund Enterprise Management System) tracks hazardous waste sites, potentially hazardous waste sites, and remedial activities performed in support of EPA's Superfund Program across the United States. The list was formerly know as CERCLIS, renamed to SEMS by the EPA in 2015. The list contains data on potentially hazardous waste sites that have been reported to the USEPA by states, municipalities, private companies and private persons, pursuant to Section 103 of the Comprehensive Environmental Response, Compensation, and Liability Act (CERCLA). This dataset also contains sites which are either proposed to or on the National Priorities List (NPL) and the sites which are in the screening and assessment phase for possible inclusion on the NPL.

Date of Government Version: 01/09/2018	Source: EPA
Date Data Arrived at EDR: 02/06/2018	Telephone: 800-424-9346
Date Made Active in Reports: 04/13/2018	Last EDR Contact: 05/30/2018
Number of Days to Update: 66	Next Scheduled EDR Contact: 07/30/2018
	Data Release Frequency: Quarterly

Federal CERCLIS NFRAP site list

SEMS-ARCHIVE: Superfund Enterprise Management System Archive

GOVERNMENT RECORDS SEARCHED / DATA CURRENCY TRACKING

SEMS-ARCHIVE (Superfund Enterprise Management System Archive) tracks sites that have no further interest under the Federal Superfund Program based on available information. The list was formerly known as the CERCLIS-NFRAP, renamed to SEMS ARCHIVE by the EPA in 2015. EPA may perform a minimal level of assessment work at a site while it is archived if site conditions change and/or new information becomes available. Archived sites have been removed and archived from the inventory of SEMS sites. Archived status indicates that, to the best of EPA's knowledge, assessment at a site has been completed and that EPA has determined no further steps will be taken to list the site on the National Priorities List (NPL), unless information indicates this decision was not appropriate or other considerations require a recommendation for listing at a later time. The decision does not necessarily mean that there is no hazard associated with a given site; it only means that, based upon available information, the location is not judged to be potential NPL site.

Date of Government Version: 01/09/2018	Source: EPA
Date Data Arrived at EDR: 02/06/2018	Telephone: 800-424-9346
Date Made Active in Reports: 04/13/2018	Last EDR Contact: 05/30/2018
Number of Days to Update: 66	Next Scheduled EDR Contact: 07/30/2018
	Data Release Frequency: Quarterly

Federal RCRA CORRACTS facilities list

CORRACTS: Corrective Action Report

CORRACTS identifies hazardous waste handlers with RCRA corrective action activity.

Date of Government Version: 12/11/2017	Source: EPA
Date Data Arrived at EDR: 12/26/2017	Telephone: 800-424-9346
Date Made Active in Reports: 02/09/2018	Last EDR Contact: 03/28/2018
Number of Days to Update: 45	Next Scheduled EDR Contact: 07/09/2018
	Data Release Frequency: Quarterly

Federal RCRA non-CORRACTS TSD facilities list

RCRA-TSDF: RCRA - Treatment, Storage and Disposal

RCRAInfo is EPA's comprehensive information system, providing access to data supporting the Resource Conservation and Recovery Act (RCRA) of 1976 and the Hazardous and Solid Waste Amendments (HSWA) of 1984. The database includes selective information on sites which generate, transport, store, treat and/or dispose of hazardous waste as defined by the Resource Conservation and Recovery Act (RCRA). Transporters are individuals or entities that move hazardous waste from the generator offsite to a facility that can recycle, treat, store, or dispose of the waste. TSDFs treat, store, or dispose of the waste.

Date of Government Version: 12/11/2017	Source: Environmental Protection Agency
Date Data Arrived at EDR: 12/26/2017	Telephone: (415) 495-8895
Date Made Active in Reports: 02/09/2018	Last EDR Contact: 03/28/2018
Number of Days to Update: 45	Next Scheduled EDR Contact: 07/09/2018
	Data Release Frequency: Quarterly

Federal RCRA generators list

RCRA-LQG: RCRA - Large Quantity Generators

RCRAInfo is EPA's comprehensive information system, providing access to data supporting the Resource Conservation and Recovery Act (RCRA) of 1976 and the Hazardous and Solid Waste Amendments (HSWA) of 1984. The database includes selective information on sites which generate, transport, store, treat and/or dispose of hazardous waste as defined by the Resource Conservation and Recovery Act (RCRA). Large quantity generators (LQGs) generate over 1,000 kilograms (kg) of hazardous waste, or over 1 kg of acutely hazardous waste per month.

Date of Government Version: 12/11/2017	Source: Environmental Protection Agency
Date Data Arrived at EDR: 12/26/2017	Telephone: (415) 495-8895
Date Made Active in Reports: 02/09/2018	Last EDR Contact: 03/28/2018
Number of Days to Update: 45	Next Scheduled EDR Contact: 07/09/2018
	Data Release Frequency: Quarterly

GOVERNMENT RECORDS SEARCHED / DATA CURRENCY TRACKING

RCRA-SQG: RCRA - Small Quantity Generators

RCRAInfo is EPA's comprehensive information system, providing access to data supporting the Resource Conservation and Recovery Act (RCRA) of 1976 and the Hazardous and Solid Waste Amendments (HSWA) of 1984. The database includes selective information on sites which generate, transport, store, treat and/or dispose of hazardous waste as defined by the Resource Conservation and Recovery Act (RCRA). Small quantity generators (SQGs) generate between 100 kg and 1,000 kg of hazardous waste per month.

Date of Government Version: 12/11/2017	Source: Environmental Protection Agency
Date Data Arrived at EDR: 12/26/2017	Telephone: (415) 495-8895
Date Made Active in Reports: 02/09/2018	Last EDR Contact: 03/28/2018
Number of Days to Update: 45	Next Scheduled EDR Contact: 07/09/2018
	Data Release Frequency: Quarterly

RCRA-CESQG: RCRA - Conditionally Exempt Small Quantity Generators

RCRAInfo is EPA's comprehensive information system, providing access to data supporting the Resource Conservation and Recovery Act (RCRA) of 1976 and the Hazardous and Solid Waste Amendments (HSWA) of 1984. The database includes selective information on sites which generate, transport, store, treat and/or dispose of hazardous waste as defined by the Resource Conservation and Recovery Act (RCRA). Conditionally exempt small quantity generators (CESQGs) generate less than 100 kg of hazardous waste, or less than 1 kg of acutely hazardous waste per month.

Date of Government Version: 12/11/2017	Source: Environmental Protection Agency
Date Data Arrived at EDR: 12/26/2017	Telephone: (415) 495-8895
Date Made Active in Reports: 02/09/2018	Last EDR Contact: 03/28/2018
Number of Days to Update: 45	Next Scheduled EDR Contact: 07/09/2018
	Data Release Frequency: Quarterly

Federal institutional controls / engineering controls registries

LUCIS: Land Use Control Information System

LUCIS contains records of land use control information pertaining to the former Navy Base Realignment and Closure properties.

Date of Government Version: 02/16/2018	Source: Department of the Navy
Date Data Arrived at EDR: 02/22/2018	Telephone: 843-820-7326
Date Made Active in Reports: 05/11/2018	Last EDR Contact: 05/09/2018
Number of Days to Update: 78	Next Scheduled EDR Contact: 08/27/2018
	Data Release Frequency: Varies

US ENG CONTROLS: Engineering Controls Sites List

A listing of sites with engineering controls in place. Engineering controls include various forms of caps, building foundations, liners, and treatment methods to create pathway elimination for regulated substances to enter environmental media or effect human health.

Date of Government Version: 02/13/2018	Source: Environmental Protection Agency
Date Data Arrived at EDR: 02/27/2018	Telephone: 703-603-0695
Date Made Active in Reports: 05/11/2018	Last EDR Contact: 05/29/2018
Number of Days to Update: 73	Next Scheduled EDR Contact: 09/10/2018
	Data Release Frequency: Varies

US INST CONTROL: Sites with Institutional Controls

A listing of sites with institutional controls in place. Institutional controls include administrative measures, such as groundwater use restrictions, construction restrictions, property use restrictions, and post remediation care requirements intended to prevent exposure to contaminants remaining on site. Deed restrictions are generally required as part of the institutional controls.

Date of Government Version: 02/13/2018	Source: Environmental Protection Agency
Date Data Arrived at EDR: 02/27/2018	Telephone: 703-603-0695
Date Made Active in Reports: 05/11/2018	Last EDR Contact: 05/29/2018
Number of Days to Update: 73	Next Scheduled EDR Contact: 09/10/2018
	Data Release Frequency: Varies

GOVERNMENT RECORDS SEARCHED / DATA CURRENCY TRACKING

Federal ERNS list

ERNS: Emergency Response Notification System

Emergency Response Notification System. ERNS records and stores information on reported releases of oil and hazardous substances.

Date of Government Version: 03/19/2018

Date Data Arrived at EDR: 03/27/2018

Date Made Active in Reports: 06/08/2018

Number of Days to Update: 73

Source: National Response Center, United States Coast Guard

Telephone: 202-267-2180

Last EDR Contact: 03/27/2018

Next Scheduled EDR Contact: 07/09/2018

Data Release Frequency: Quarterly

State- and tribal - equivalent NPL

RESPONSE: State Response Sites

Identifies confirmed release sites where DTSC is involved in remediation, either in a lead or oversight capacity. These confirmed release sites are generally high-priority and high potential risk.

Date of Government Version: 01/30/2018

Date Data Arrived at EDR: 01/31/2018

Date Made Active in Reports: 03/19/2018

Number of Days to Update: 47

Source: Department of Toxic Substances Control

Telephone: 916-323-3400

Last EDR Contact: 05/02/2018

Next Scheduled EDR Contact: 08/13/2018

Data Release Frequency: Quarterly

State- and tribal - equivalent CERCLIS

ENVIROSTOR: EnviroStor Database

The Department of Toxic Substances Control's (DTSC's) Site Mitigation and Brownfields Reuse Program's (SMBRP's) EnviroStor database identifies sites that have known contamination or sites for which there may be reasons to investigate further. The database includes the following site types: Federal Superfund sites (National Priorities List (NPL)); State Response, including Military Facilities and State Superfund; Voluntary Cleanup; and School sites. EnviroStor provides similar information to the information that was available in CalSites, and provides additional site information, including, but not limited to, identification of formerly-contaminated properties that have been released for reuse, properties where environmental deed restrictions have been recorded to prevent inappropriate land uses, and risk characterization information that is used to assess potential impacts to public health and the environment at contaminated sites.

Date of Government Version: 01/30/2018

Date Data Arrived at EDR: 01/31/2018

Date Made Active in Reports: 03/19/2018

Number of Days to Update: 47

Source: Department of Toxic Substances Control

Telephone: 916-323-3400

Last EDR Contact: 05/02/2018

Next Scheduled EDR Contact: 08/13/2018

Data Release Frequency: Quarterly

State and tribal landfill and/or solid waste disposal site lists

SWF/LF (SWIS): Solid Waste Information System

Active, Closed and Inactive Landfills. SWF/LF records typically contain an inventory of solid waste disposal facilities or landfills. These may be active or inactive facilities or open dumps that failed to meet RCRA Section 4004 criteria for solid waste landfills or disposal sites.

Date of Government Version: 02/12/2018

Date Data Arrived at EDR: 02/14/2018

Date Made Active in Reports: 04/03/2018

Number of Days to Update: 48

Source: Department of Resources Recycling and Recovery

Telephone: 916-341-6320

Last EDR Contact: 05/16/2018

Next Scheduled EDR Contact: 08/27/2018

Data Release Frequency: Quarterly

State and tribal leaking storage tank lists

GOVERNMENT RECORDS SEARCHED / DATA CURRENCY TRACKING

LUST REG 7: Leaking Underground Storage Tank Case Listing

Leaking Underground Storage Tank locations. Imperial, Riverside, San Diego, Santa Barbara counties.

Date of Government Version: 02/26/2004	Source: California Regional Water Quality Control Board Colorado River Basin Region (7)
Date Data Arrived at EDR: 02/26/2004	Telephone: 760-776-8943
Date Made Active in Reports: 03/24/2004	Last EDR Contact: 08/01/2011
Number of Days to Update: 27	Next Scheduled EDR Contact: 11/14/2011
	Data Release Frequency: No Update Planned

LUST: Leaking Underground Fuel Tank Report (GEOTRACKER)

Leaking Underground Storage Tank (LUST) Sites included in GeoTracker. GeoTracker is the Water Boards data management system for sites that impact, or have the potential to impact, water quality in California, with emphasis on groundwater.

Date of Government Version: 03/12/2018	Source: State Water Resources Control Board
Date Data Arrived at EDR: 03/14/2018	Telephone: see region list
Date Made Active in Reports: 03/21/2018	Last EDR Contact: 03/14/2018
Number of Days to Update: 7	Next Scheduled EDR Contact: 06/25/2018
	Data Release Frequency: Quarterly

LUST REG 9: Leaking Underground Storage Tank Report

Orange, Riverside, San Diego counties. For more current information, please refer to the State Water Resources Control Board's LUST database.

Date of Government Version: 03/01/2001	Source: California Regional Water Quality Control Board San Diego Region (9)
Date Data Arrived at EDR: 04/23/2001	Telephone: 858-637-5595
Date Made Active in Reports: 05/21/2001	Last EDR Contact: 09/26/2011
Number of Days to Update: 28	Next Scheduled EDR Contact: 01/09/2012
	Data Release Frequency: No Update Planned

LUST REG 8: Leaking Underground Storage Tanks

California Regional Water Quality Control Board Santa Ana Region (8). For more current information, please refer to the State Water Resources Control Board's LUST database.

Date of Government Version: 02/14/2005	Source: California Regional Water Quality Control Board Santa Ana Region (8)
Date Data Arrived at EDR: 02/15/2005	Telephone: 909-782-4496
Date Made Active in Reports: 03/28/2005	Last EDR Contact: 08/15/2011
Number of Days to Update: 41	Next Scheduled EDR Contact: 11/28/2011
	Data Release Frequency: Varies

LUST REG 6V: Leaking Underground Storage Tank Case Listing

Leaking Underground Storage Tank locations. Inyo, Kern, Los Angeles, Mono, San Bernardino counties.

Date of Government Version: 06/07/2005	Source: California Regional Water Quality Control Board Victorville Branch Office (6)
Date Data Arrived at EDR: 06/07/2005	Telephone: 760-241-7365
Date Made Active in Reports: 06/29/2005	Last EDR Contact: 09/12/2011
Number of Days to Update: 22	Next Scheduled EDR Contact: 12/26/2011
	Data Release Frequency: No Update Planned

LUST REG 6L: Leaking Underground Storage Tank Case Listing

For more current information, please refer to the State Water Resources Control Board's LUST database.

Date of Government Version: 09/09/2003	Source: California Regional Water Quality Control Board Lahontan Region (6)
Date Data Arrived at EDR: 09/10/2003	Telephone: 530-542-5572
Date Made Active in Reports: 10/07/2003	Last EDR Contact: 09/12/2011
Number of Days to Update: 27	Next Scheduled EDR Contact: 12/26/2011
	Data Release Frequency: No Update Planned

LUST REG 5: Leaking Underground Storage Tank Database

Leaking Underground Storage Tank locations. Alameda, Alpine, Amador, Butte, Colusa, Contra Costa, Calveras, El Dorado, Fresno, Glenn, Kern, Kings, Lake, Lassen, Madera, Mariposa, Merced, Modoc, Napa, Nevada, Placer, Plumas, Sacramento, San Joaquin, Shasta, Solano, Stanislaus, Sutter, Tehama, Tulare, Tuolumne, Yolo, Yuba counties.

GOVERNMENT RECORDS SEARCHED / DATA CURRENCY TRACKING

Date of Government Version: 07/01/2008
Date Data Arrived at EDR: 07/22/2008
Date Made Active in Reports: 07/31/2008
Number of Days to Update: 9

Source: California Regional Water Quality Control Board Central Valley Region (5)
Telephone: 916-464-4834
Last EDR Contact: 07/01/2011
Next Scheduled EDR Contact: 10/17/2011
Data Release Frequency: No Update Planned

LUST REG 4: Underground Storage Tank Leak List

Los Angeles, Ventura counties. For more current information, please refer to the State Water Resources Control Board's LUST database.

Date of Government Version: 09/07/2004
Date Data Arrived at EDR: 09/07/2004
Date Made Active in Reports: 10/12/2004
Number of Days to Update: 35

Source: California Regional Water Quality Control Board Los Angeles Region (4)
Telephone: 213-576-6710
Last EDR Contact: 09/06/2011
Next Scheduled EDR Contact: 12/19/2011
Data Release Frequency: No Update Planned

LUST REG 3: Leaking Underground Storage Tank Database

Leaking Underground Storage Tank locations. Monterey, San Benito, San Luis Obispo, Santa Barbara, Santa Cruz counties.

Date of Government Version: 05/19/2003
Date Data Arrived at EDR: 05/19/2003
Date Made Active in Reports: 06/02/2003
Number of Days to Update: 14

Source: California Regional Water Quality Control Board Central Coast Region (3)
Telephone: 805-542-4786
Last EDR Contact: 07/18/2011
Next Scheduled EDR Contact: 10/31/2011
Data Release Frequency: No Update Planned

LUST REG 2: Fuel Leak List

Leaking Underground Storage Tank locations. Alameda, Contra Costa, Marin, Napa, San Francisco, San Mateo, Santa Clara, Solano, Sonoma counties.

Date of Government Version: 09/30/2004
Date Data Arrived at EDR: 10/20/2004
Date Made Active in Reports: 11/19/2004
Number of Days to Update: 30

Source: California Regional Water Quality Control Board San Francisco Bay Region (2)
Telephone: 510-622-2433
Last EDR Contact: 09/19/2011
Next Scheduled EDR Contact: 01/02/2012
Data Release Frequency: Quarterly

LUST REG 1: Active Toxic Site Investigation

Del Norte, Humboldt, Lake, Mendocino, Modoc, Siskiyou, Sonoma, Trinity counties. For more current information, please refer to the State Water Resources Control Board's LUST database.

Date of Government Version: 02/01/2001
Date Data Arrived at EDR: 02/28/2001
Date Made Active in Reports: 03/29/2001
Number of Days to Update: 29

Source: California Regional Water Quality Control Board North Coast (1)
Telephone: 707-570-3769
Last EDR Contact: 08/01/2011
Next Scheduled EDR Contact: 11/14/2011
Data Release Frequency: No Update Planned

INDIAN LUST R8: Leaking Underground Storage Tanks on Indian Land

LUSTs on Indian land in Colorado, Montana, North Dakota, South Dakota, Utah and Wyoming.

Date of Government Version: 10/12/2017
Date Data Arrived at EDR: 01/23/2018
Date Made Active in Reports: 04/13/2018
Number of Days to Update: 80

Source: EPA Region 8
Telephone: 303-312-6271
Last EDR Contact: 05/18/2018
Next Scheduled EDR Contact: 08/06/2018
Data Release Frequency: Varies

INDIAN LUST R9: Leaking Underground Storage Tanks on Indian Land

LUSTs on Indian land in Arizona, California, New Mexico and Nevada

Date of Government Version: 09/30/2017
Date Data Arrived at EDR: 01/23/2018
Date Made Active in Reports: 04/13/2018
Number of Days to Update: 80

Source: Environmental Protection Agency
Telephone: 415-972-3372
Last EDR Contact: 05/18/2018
Next Scheduled EDR Contact: 08/06/2018
Data Release Frequency: Varies

GOVERNMENT RECORDS SEARCHED / DATA CURRENCY TRACKING

INDIAN LUST R10: Leaking Underground Storage Tanks on Indian Land
LUSTs on Indian land in Alaska, Idaho, Oregon and Washington.

Date of Government Version: 10/24/2017	Source: EPA Region 10
Date Data Arrived at EDR: 01/23/2018	Telephone: 206-553-2857
Date Made Active in Reports: 04/13/2018	Last EDR Contact: 05/18/2018
Number of Days to Update: 80	Next Scheduled EDR Contact: 08/06/2018
	Data Release Frequency: Varies

INDIAN LUST R1: Leaking Underground Storage Tanks on Indian Land
A listing of leaking underground storage tank locations on Indian Land.

Date of Government Version: 10/14/2017	Source: EPA Region 1
Date Data Arrived at EDR: 01/23/2018	Telephone: 617-918-1313
Date Made Active in Reports: 04/13/2018	Last EDR Contact: 05/18/2018
Number of Days to Update: 80	Next Scheduled EDR Contact: 08/06/2018
	Data Release Frequency: Varies

INDIAN LUST R4: Leaking Underground Storage Tanks on Indian Land
LUSTs on Indian land in Florida, Mississippi and North Carolina.

Date of Government Version: 10/14/2017	Source: EPA Region 4
Date Data Arrived at EDR: 01/23/2018	Telephone: 404-562-8677
Date Made Active in Reports: 04/13/2018	Last EDR Contact: 05/16/2018
Number of Days to Update: 80	Next Scheduled EDR Contact: 08/06/2018
	Data Release Frequency: Varies

INDIAN LUST R6: Leaking Underground Storage Tanks on Indian Land
LUSTs on Indian land in New Mexico and Oklahoma.

Date of Government Version: 01/06/2018	Source: EPA Region 6
Date Data Arrived at EDR: 01/23/2018	Telephone: 214-665-6597
Date Made Active in Reports: 04/13/2018	Last EDR Contact: 05/18/2018
Number of Days to Update: 80	Next Scheduled EDR Contact: 08/06/2018
	Data Release Frequency: Varies

INDIAN LUST R5: Leaking Underground Storage Tanks on Indian Land
Leaking underground storage tanks located on Indian Land in Michigan, Minnesota and Wisconsin.

Date of Government Version: 10/16/2017	Source: EPA, Region 5
Date Data Arrived at EDR: 01/23/2018	Telephone: 312-886-7439
Date Made Active in Reports: 04/13/2018	Last EDR Contact: 05/18/2018
Number of Days to Update: 80	Next Scheduled EDR Contact: 08/06/2018
	Data Release Frequency: Varies

INDIAN LUST R7: Leaking Underground Storage Tanks on Indian Land
LUSTs on Indian land in Iowa, Kansas, and Nebraska

Date of Government Version: 10/12/2017	Source: EPA Region 7
Date Data Arrived at EDR: 01/23/2018	Telephone: 913-551-7003
Date Made Active in Reports: 04/13/2018	Last EDR Contact: 05/18/2018
Number of Days to Update: 80	Next Scheduled EDR Contact: 08/06/2018
	Data Release Frequency: Varies

CPS-SLIC: Statewide SLIC Cases (GEOTRACKER)

Cleanup Program Sites (CPS; also known as Site Cleanups [SC] and formerly known as Spills, Leaks, Investigations, and Cleanups [SLIC] sites) included in GeoTracker. GeoTracker is the Water Boards data management system for sites that impact, or have the potential to impact, water quality in California, with emphasis on groundwater.

Date of Government Version: 03/12/2018	Source: State Water Resources Control Board
Date Data Arrived at EDR: 03/14/2018	Telephone: 866-480-1028
Date Made Active in Reports: 03/21/2018	Last EDR Contact: 12/12/2018
Number of Days to Update: 7	Next Scheduled EDR Contact: 06/25/2018
	Data Release Frequency: Varies

GOVERNMENT RECORDS SEARCHED / DATA CURRENCY TRACKING

SLIC REG 1: Active Toxic Site Investigations

The SLIC (Spills, Leaks, Investigations and Cleanup) program is designed to protect and restore water quality from spills, leaks, and similar discharges.

Date of Government Version: 04/03/2003
Date Data Arrived at EDR: 04/07/2003
Date Made Active in Reports: 04/25/2003
Number of Days to Update: 18

Source: California Regional Water Quality Control Board, North Coast Region (1)
Telephone: 707-576-2220
Last EDR Contact: 08/01/2011
Next Scheduled EDR Contact: 11/14/2011
Data Release Frequency: No Update Planned

SLIC REG 2: Spills, Leaks, Investigation & Cleanup Cost Recovery Listing

The SLIC (Spills, Leaks, Investigations and Cleanup) program is designed to protect and restore water quality from spills, leaks, and similar discharges.

Date of Government Version: 09/30/2004
Date Data Arrived at EDR: 10/20/2004
Date Made Active in Reports: 11/19/2004
Number of Days to Update: 30

Source: Regional Water Quality Control Board San Francisco Bay Region (2)
Telephone: 510-286-0457
Last EDR Contact: 09/19/2011
Next Scheduled EDR Contact: 01/02/2012
Data Release Frequency: Quarterly

SLIC REG 3: Spills, Leaks, Investigation & Cleanup Cost Recovery Listing

The SLIC (Spills, Leaks, Investigations and Cleanup) program is designed to protect and restore water quality from spills, leaks, and similar discharges.

Date of Government Version: 05/18/2006
Date Data Arrived at EDR: 05/18/2006
Date Made Active in Reports: 06/15/2006
Number of Days to Update: 28

Source: California Regional Water Quality Control Board Central Coast Region (3)
Telephone: 805-549-3147
Last EDR Contact: 07/18/2011
Next Scheduled EDR Contact: 10/31/2011
Data Release Frequency: Semi-Annually

SLIC REG 4: Spills, Leaks, Investigation & Cleanup Cost Recovery Listing

The SLIC (Spills, Leaks, Investigations and Cleanup) program is designed to protect and restore water quality from spills, leaks, and similar discharges.

Date of Government Version: 11/17/2004
Date Data Arrived at EDR: 11/18/2004
Date Made Active in Reports: 01/04/2005
Number of Days to Update: 47

Source: Region Water Quality Control Board Los Angeles Region (4)
Telephone: 213-576-6600
Last EDR Contact: 07/01/2011
Next Scheduled EDR Contact: 10/17/2011
Data Release Frequency: Varies

SLIC REG 5: Spills, Leaks, Investigation & Cleanup Cost Recovery Listing

The SLIC (Spills, Leaks, Investigations and Cleanup) program is designed to protect and restore water quality from spills, leaks, and similar discharges.

Date of Government Version: 04/01/2005
Date Data Arrived at EDR: 04/05/2005
Date Made Active in Reports: 04/21/2005
Number of Days to Update: 16

Source: Regional Water Quality Control Board Central Valley Region (5)
Telephone: 916-464-3291
Last EDR Contact: 09/12/2011
Next Scheduled EDR Contact: 12/26/2011
Data Release Frequency: Semi-Annually

SLIC REG 6V: Spills, Leaks, Investigation & Cleanup Cost Recovery Listing

The SLIC (Spills, Leaks, Investigations and Cleanup) program is designed to protect and restore water quality from spills, leaks, and similar discharges.

Date of Government Version: 05/24/2005
Date Data Arrived at EDR: 05/25/2005
Date Made Active in Reports: 06/16/2005
Number of Days to Update: 22

Source: Regional Water Quality Control Board, Victorville Branch
Telephone: 619-241-6583
Last EDR Contact: 08/15/2011
Next Scheduled EDR Contact: 11/28/2011
Data Release Frequency: Semi-Annually

GOVERNMENT RECORDS SEARCHED / DATA CURRENCY TRACKING

SLIC REG 6L: SLIC Sites

The SLIC (Spills, Leaks, Investigations and Cleanup) program is designed to protect and restore water quality from spills, leaks, and similar discharges.

Date of Government Version: 09/07/2004
Date Data Arrived at EDR: 09/07/2004
Date Made Active in Reports: 10/12/2004
Number of Days to Update: 35

Source: California Regional Water Quality Control Board, Lahontan Region
Telephone: 530-542-5574
Last EDR Contact: 08/15/2011
Next Scheduled EDR Contact: 11/28/2011
Data Release Frequency: No Update Planned

SLIC REG 7: SLIC List

The SLIC (Spills, Leaks, Investigations and Cleanup) program is designed to protect and restore water quality from spills, leaks, and similar discharges.

Date of Government Version: 11/24/2004
Date Data Arrived at EDR: 11/29/2004
Date Made Active in Reports: 01/04/2005
Number of Days to Update: 36

Source: California Regional Quality Control Board, Colorado River Basin Region
Telephone: 760-346-7491
Last EDR Contact: 08/01/2011
Next Scheduled EDR Contact: 11/14/2011
Data Release Frequency: No Update Planned

SLIC REG 8: Spills, Leaks, Investigation & Cleanup Cost Recovery Listing

The SLIC (Spills, Leaks, Investigations and Cleanup) program is designed to protect and restore water quality from spills, leaks, and similar discharges.

Date of Government Version: 04/03/2008
Date Data Arrived at EDR: 04/03/2008
Date Made Active in Reports: 04/14/2008
Number of Days to Update: 11

Source: California Region Water Quality Control Board Santa Ana Region (8)
Telephone: 951-782-3298
Last EDR Contact: 09/12/2011
Next Scheduled EDR Contact: 12/26/2011
Data Release Frequency: Semi-Annually

SLIC REG 9: Spills, Leaks, Investigation & Cleanup Cost Recovery Listing

The SLIC (Spills, Leaks, Investigations and Cleanup) program is designed to protect and restore water quality from spills, leaks, and similar discharges.

Date of Government Version: 09/10/2007
Date Data Arrived at EDR: 09/11/2007
Date Made Active in Reports: 09/28/2007
Number of Days to Update: 17

Source: California Regional Water Quality Control Board San Diego Region (9)
Telephone: 858-467-2980
Last EDR Contact: 08/08/2011
Next Scheduled EDR Contact: 11/21/2011
Data Release Frequency: Annually

State and tribal registered storage tank lists

FEMA UST: Underground Storage Tank Listing

A listing of all FEMA owned underground storage tanks.

Date of Government Version: 05/15/2017
Date Data Arrived at EDR: 05/30/2017
Date Made Active in Reports: 10/13/2017
Number of Days to Update: 136

Source: FEMA
Telephone: 202-646-5797
Last EDR Contact: 04/13/2018
Next Scheduled EDR Contact: 07/23/2018
Data Release Frequency: Varies

UST CLOSURE: Proposed Closure of Underground Storage Tank (UST) Cases

UST cases that are being considered for closure by either the State Water Resources Control Board or the Executive Director have been posted for a 60-day public comment period. UST Case Closures being proposed for consideration by the State Water Resources Control Board. These are primarily UST cases that meet closure criteria under the decisional framework in State Water Board Resolution No. 92-49 and other Board orders. UST Case Closures proposed for consideration by the Executive Director pursuant to State Water Board Resolution No. 2012-0061. These are cases that meet the criteria of the Low-Threat UST Case Closure Policy. UST Case Closure Review Denials and Approved Orders.

GOVERNMENT RECORDS SEARCHED / DATA CURRENCY TRACKING

Date of Government Version: 03/08/2018
Date Data Arrived at EDR: 03/14/2018
Date Made Active in Reports: 05/04/2018
Number of Days to Update: 51

Source: State Water Resources Control Board
Telephone: 916-327-7844
Last EDR Contact: 03/14/2018
Next Scheduled EDR Contact: 06/25/2018
Data Release Frequency: Varies

MILITARY UST SITES: Military UST Sites (GEOTRACKER)

Military ust sites

Date of Government Version: 03/12/2018
Date Data Arrived at EDR: 03/14/2018
Date Made Active in Reports: 05/04/2018
Number of Days to Update: 51

Source: State Water Resources Control Board
Telephone: 866-480-1028
Last EDR Contact: 12/12/2018
Next Scheduled EDR Contact: 06/25/2018
Data Release Frequency: Varies

UST: Active UST Facilities

Active UST facilities gathered from the local regulatory agencies

Date of Government Version: 03/12/2018
Date Data Arrived at EDR: 03/14/2018
Date Made Active in Reports: 03/29/2018
Number of Days to Update: 15

Source: SWRCB
Telephone: 916-341-5851
Last EDR Contact: 03/14/2018
Next Scheduled EDR Contact: 06/25/2018
Data Release Frequency: Semi-Annually

AST: Aboveground Petroleum Storage Tank Facilities

A listing of aboveground storage tank petroleum storage tank locations.

Date of Government Version: 07/06/2016
Date Data Arrived at EDR: 07/12/2016
Date Made Active in Reports: 09/19/2016
Number of Days to Update: 69

Source: California Environmental Protection Agency
Telephone: 916-327-5092
Last EDR Contact: 03/21/2018
Next Scheduled EDR Contact: 07/09/2018
Data Release Frequency: Quarterly

INDIAN UST R1: Underground Storage Tanks on Indian Land

The Indian Underground Storage Tank (UST) database provides information about underground storage tanks on Indian land in EPA Region 1 (Connecticut, Maine, Massachusetts, New Hampshire, Rhode Island, Vermont and ten Tribal Nations).

Date of Government Version: 10/14/2017
Date Data Arrived at EDR: 01/23/2018
Date Made Active in Reports: 04/13/2018
Number of Days to Update: 80

Source: EPA, Region 1
Telephone: 617-918-1313
Last EDR Contact: 05/18/2018
Next Scheduled EDR Contact: 08/06/2018
Data Release Frequency: Varies

INDIAN UST R8: Underground Storage Tanks on Indian Land

The Indian Underground Storage Tank (UST) database provides information about underground storage tanks on Indian land in EPA Region 8 (Colorado, Montana, North Dakota, South Dakota, Utah, Wyoming and 27 Tribal Nations).

Date of Government Version: 10/12/2017
Date Data Arrived at EDR: 01/23/2018
Date Made Active in Reports: 04/13/2018
Number of Days to Update: 80

Source: EPA Region 8
Telephone: 303-312-6137
Last EDR Contact: 05/18/2018
Next Scheduled EDR Contact: 08/06/2018
Data Release Frequency: Varies

INDIAN UST R7: Underground Storage Tanks on Indian Land

The Indian Underground Storage Tank (UST) database provides information about underground storage tanks on Indian land in EPA Region 7 (Iowa, Kansas, Missouri, Nebraska, and 9 Tribal Nations).

Date of Government Version: 01/13/2018
Date Data Arrived at EDR: 01/23/2018
Date Made Active in Reports: 04/13/2018
Number of Days to Update: 80

Source: EPA Region 7
Telephone: 913-551-7003
Last EDR Contact: 05/18/2018
Next Scheduled EDR Contact: 08/06/2018
Data Release Frequency: Varies

GOVERNMENT RECORDS SEARCHED / DATA CURRENCY TRACKING

INDIAN UST R6: Underground Storage Tanks on Indian Land

The Indian Underground Storage Tank (UST) database provides information about underground storage tanks on Indian land in EPA Region 6 (Louisiana, Arkansas, Oklahoma, New Mexico, Texas and 65 Tribes).

Date of Government Version: 04/24/2017	Source: EPA Region 6
Date Data Arrived at EDR: 07/27/2017	Telephone: 214-665-7591
Date Made Active in Reports: 12/08/2017	Last EDR Contact: 05/18/2018
Number of Days to Update: 134	Next Scheduled EDR Contact: 08/06/2018
	Data Release Frequency: Varies

INDIAN UST R9: Underground Storage Tanks on Indian Land

The Indian Underground Storage Tank (UST) database provides information about underground storage tanks on Indian land in EPA Region 9 (Arizona, California, Hawaii, Nevada, the Pacific Islands, and Tribal Nations).

Date of Government Version: 09/30/2017	Source: EPA Region 9
Date Data Arrived at EDR: 01/23/2018	Telephone: 415-972-3368
Date Made Active in Reports: 04/13/2018	Last EDR Contact: 05/18/2018
Number of Days to Update: 80	Next Scheduled EDR Contact: 08/06/2018
	Data Release Frequency: Varies

INDIAN UST R10: Underground Storage Tanks on Indian Land

The Indian Underground Storage Tank (UST) database provides information about underground storage tanks on Indian land in EPA Region 10 (Alaska, Idaho, Oregon, Washington, and Tribal Nations).

Date of Government Version: 10/24/2017	Source: EPA Region 10
Date Data Arrived at EDR: 01/23/2018	Telephone: 206-553-2857
Date Made Active in Reports: 04/13/2018	Last EDR Contact: 05/18/2018
Number of Days to Update: 80	Next Scheduled EDR Contact: 08/06/2018
	Data Release Frequency: Varies

INDIAN UST R4: Underground Storage Tanks on Indian Land

The Indian Underground Storage Tank (UST) database provides information about underground storage tanks on Indian land in EPA Region 4 (Alabama, Florida, Georgia, Kentucky, Mississippi, North Carolina, South Carolina, Tennessee and Tribal Nations)

Date of Government Version: 10/14/2017	Source: EPA Region 4
Date Data Arrived at EDR: 01/23/2018	Telephone: 404-562-9424
Date Made Active in Reports: 04/13/2018	Last EDR Contact: 05/16/2018
Number of Days to Update: 80	Next Scheduled EDR Contact: 08/06/2018
	Data Release Frequency: Varies

INDIAN UST R5: Underground Storage Tanks on Indian Land

The Indian Underground Storage Tank (UST) database provides information about underground storage tanks on Indian land in EPA Region 5 (Michigan, Minnesota and Wisconsin and Tribal Nations).

Date of Government Version: 10/16/2017	Source: EPA Region 5
Date Data Arrived at EDR: 01/23/2018	Telephone: 312-886-6136
Date Made Active in Reports: 04/13/2018	Last EDR Contact: 05/18/2018
Number of Days to Update: 80	Next Scheduled EDR Contact: 08/06/2018
	Data Release Frequency: Varies

State and tribal voluntary cleanup sites

INDIAN VCP R7: Voluntary Cleanup Priority Listing

A listing of voluntary cleanup priority sites located on Indian Land located in Region 7.

Date of Government Version: 03/20/2008	Source: EPA, Region 7
Date Data Arrived at EDR: 04/22/2008	Telephone: 913-551-7365
Date Made Active in Reports: 05/19/2008	Last EDR Contact: 04/20/2009
Number of Days to Update: 27	Next Scheduled EDR Contact: 07/20/2009
	Data Release Frequency: Varies

GOVERNMENT RECORDS SEARCHED / DATA CURRENCY TRACKING

INDIAN VCP R1: Voluntary Cleanup Priority Listing

A listing of voluntary cleanup priority sites located on Indian Land located in Region 1.

Date of Government Version: 07/27/2015	Source: EPA, Region 1
Date Data Arrived at EDR: 09/29/2015	Telephone: 617-918-1102
Date Made Active in Reports: 02/18/2016	Last EDR Contact: 03/21/2018
Number of Days to Update: 142	Next Scheduled EDR Contact: 07/09/2018
	Data Release Frequency: Varies

VCP: Voluntary Cleanup Program Properties

Contains low threat level properties with either confirmed or unconfirmed releases and the project proponents have request that DTSC oversee investigation and/or cleanup activities and have agreed to provide coverage for DTSC's costs.

Date of Government Version: 01/30/2018	Source: Department of Toxic Substances Control
Date Data Arrived at EDR: 01/31/2018	Telephone: 916-323-3400
Date Made Active in Reports: 03/19/2018	Last EDR Contact: 05/02/2018
Number of Days to Update: 47	Next Scheduled EDR Contact: 08/13/2018
	Data Release Frequency: Quarterly

State and tribal Brownfields sites

BROWNFIELDS: Considered Brownfields Sites Listing

A listing of sites the SWRCB considers to be Brownfields since these are sites have come to them through the MOA Process.

Date of Government Version: 03/26/2018	Source: State Water Resources Control Board
Date Data Arrived at EDR: 03/27/2018	Telephone: 916-323-7905
Date Made Active in Reports: 05/04/2018	Last EDR Contact: 03/27/2018
Number of Days to Update: 38	Next Scheduled EDR Contact: 07/09/2018
	Data Release Frequency: Quarterly

ADDITIONAL ENVIRONMENTAL RECORDS

Local Brownfield lists

US BROWNFIELDS: A Listing of Brownfields Sites

Brownfields are real property, the expansion, redevelopment, or reuse of which may be complicated by the presence or potential presence of a hazardous substance, pollutant, or contaminant. Cleaning up and reinvesting in these properties takes development pressures off of undeveloped, open land, and both improves and protects the environment. Assessment, Cleanup and Redevelopment Exchange System (ACRES) stores information reported by EPA Brownfields grant recipients on brownfields properties assessed or cleaned up with grant funding as well as information on Targeted Brownfields Assessments performed by EPA Regions. A listing of ACRES Brownfield sites is obtained from Cleanups in My Community. Cleanups in My Community provides information on Brownfields properties for which information is reported back to EPA, as well as areas served by Brownfields grant programs.

Date of Government Version: 03/19/2018	Source: Environmental Protection Agency
Date Data Arrived at EDR: 03/21/2018	Telephone: 202-566-2777
Date Made Active in Reports: 06/08/2018	Last EDR Contact: 03/21/2018
Number of Days to Update: 79	Next Scheduled EDR Contact: 07/02/2018
	Data Release Frequency: Semi-Annually

Local Lists of Landfill / Solid Waste Disposal Sites

WMUDS/SWAT: Waste Management Unit Database

Waste Management Unit Database System. WMUDS is used by the State Water Resources Control Board staff and the Regional Water Quality Control Boards for program tracking and inventory of waste management units. WMUDS is composed of the following databases: Facility Information, Scheduled Inspections Information, Waste Management Unit Information, SWAT Program Information, SWAT Report Summary Information, SWAT Report Summary Data, Chapter 15 (formerly Subchapter 15) Information, Chapter 15 Monitoring Parameters, TPCA Program Information, RCRA Program Information, Closure Information, and Interested Parties Information.

GOVERNMENT RECORDS SEARCHED / DATA CURRENCY TRACKING

Date of Government Version: 04/01/2000
Date Data Arrived at EDR: 04/10/2000
Date Made Active in Reports: 05/10/2000
Number of Days to Update: 30

Source: State Water Resources Control Board
Telephone: 916-227-4448
Last EDR Contact: 05/03/2018
Next Scheduled EDR Contact: 08/13/2018
Data Release Frequency: No Update Planned

SWRCY: Recycler Database

A listing of recycling facilities in California.

Date of Government Version: 03/12/2018
Date Data Arrived at EDR: 03/14/2018
Date Made Active in Reports: 05/04/2018
Number of Days to Update: 51

Source: Department of Conservation
Telephone: 916-323-3836
Last EDR Contact: 03/14/2018
Next Scheduled EDR Contact: 06/25/2018
Data Release Frequency: Quarterly

HAULERS: Registered Waste Tire Haulers Listing

A listing of registered waste tire haulers.

Date of Government Version: 02/08/2018
Date Data Arrived at EDR: 02/09/2018
Date Made Active in Reports: 03/20/2018
Number of Days to Update: 39

Source: Integrated Waste Management Board
Telephone: 916-341-6422
Last EDR Contact: 05/22/2018
Next Scheduled EDR Contact: 08/27/2018
Data Release Frequency: Varies

INDIAN ODI: Report on the Status of Open Dumps on Indian Lands

Location of open dumps on Indian land.

Date of Government Version: 12/31/1998
Date Data Arrived at EDR: 12/03/2007
Date Made Active in Reports: 01/24/2008
Number of Days to Update: 52

Source: Environmental Protection Agency
Telephone: 703-308-8245
Last EDR Contact: 01/30/2018
Next Scheduled EDR Contact: 05/14/2018
Data Release Frequency: Varies

DEBRIS REGION 9: Torres Martinez Reservation Illegal Dump Site Locations

A listing of illegal dump sites location on the Torres Martinez Indian Reservation located in eastern Riverside County and northern Imperial County, California.

Date of Government Version: 01/12/2009
Date Data Arrived at EDR: 05/07/2009
Date Made Active in Reports: 09/21/2009
Number of Days to Update: 137

Source: EPA, Region 9
Telephone: 415-947-4219
Last EDR Contact: 04/18/2018
Next Scheduled EDR Contact: 08/06/2018
Data Release Frequency: No Update Planned

ODI: Open Dump Inventory

An open dump is defined as a disposal facility that does not comply with one or more of the Part 257 or Part 258 Subtitle D Criteria.

Date of Government Version: 06/30/1985
Date Data Arrived at EDR: 08/09/2004
Date Made Active in Reports: 09/17/2004
Number of Days to Update: 39

Source: Environmental Protection Agency
Telephone: 800-424-9346
Last EDR Contact: 06/09/2004
Next Scheduled EDR Contact: N/A
Data Release Frequency: No Update Planned

IHS OPEN DUMPS: Open Dumps on Indian Land

A listing of all open dumps located on Indian Land in the United States.

Date of Government Version: 04/01/2014
Date Data Arrived at EDR: 08/06/2014
Date Made Active in Reports: 01/29/2015
Number of Days to Update: 176

Source: Department of Health & Human Services, Indian Health Service
Telephone: 301-443-1452
Last EDR Contact: 05/04/2018
Next Scheduled EDR Contact: 08/13/2018
Data Release Frequency: Varies

GOVERNMENT RECORDS SEARCHED / DATA CURRENCY TRACKING

Local Lists of Hazardous waste / Contaminated Sites

US HIST CDL: National Clandestine Laboratory Register

A listing of clandestine drug lab locations that have been removed from the DEAs National Clandestine Laboratory Register.

Date of Government Version: 02/22/2018	Source: Drug Enforcement Administration
Date Data Arrived at EDR: 03/01/2018	Telephone: 202-307-1000
Date Made Active in Reports: 05/11/2018	Last EDR Contact: 05/30/2018
Number of Days to Update: 71	Next Scheduled EDR Contact: 09/10/2018
	Data Release Frequency: No Update Planned

HIST CAL-SITES: Calsites Database

The Calsites database contains potential or confirmed hazardous substance release properties. In 1996, California EPA reevaluated and significantly reduced the number of sites in the Calsites database. No longer updated by the state agency. It has been replaced by ENVIROSTOR.

Date of Government Version: 08/08/2005	Source: Department of Toxic Substance Control
Date Data Arrived at EDR: 08/03/2006	Telephone: 916-323-3400
Date Made Active in Reports: 08/24/2006	Last EDR Contact: 02/23/2009
Number of Days to Update: 21	Next Scheduled EDR Contact: 05/25/2009
	Data Release Frequency: No Update Planned

SCH: School Property Evaluation Program

This category contains proposed and existing school sites that are being evaluated by DTSC for possible hazardous materials contamination. In some cases, these properties may be listed in the CalSites category depending on the level of threat to public health and safety or the environment they pose.

Date of Government Version: 01/30/2018	Source: Department of Toxic Substances Control
Date Data Arrived at EDR: 01/31/2018	Telephone: 916-323-3400
Date Made Active in Reports: 03/19/2018	Last EDR Contact: 05/02/2018
Number of Days to Update: 47	Next Scheduled EDR Contact: 08/13/2018
	Data Release Frequency: Quarterly

CDL: Clandestine Drug Labs

A listing of drug lab locations. Listing of a location in this database does not indicate that any illegal drug lab materials were or were not present there, and does not constitute a determination that the location either requires or does not require additional cleanup work.

Date of Government Version: 06/30/2017	Source: Department of Toxic Substances Control
Date Data Arrived at EDR: 08/18/2017	Telephone: 916-255-6504
Date Made Active in Reports: 09/21/2017	Last EDR Contact: 05/30/2018
Number of Days to Update: 34	Next Scheduled EDR Contact: 07/23/2018
	Data Release Frequency: Varies

TOXIC PITS: Toxic Pits Cleanup Act Sites

Toxic PITS Cleanup Act Sites. TOXIC PITS identifies sites suspected of containing hazardous substances where cleanup has not yet been completed.

Date of Government Version: 07/01/1995	Source: State Water Resources Control Board
Date Data Arrived at EDR: 08/30/1995	Telephone: 916-227-4364
Date Made Active in Reports: 09/26/1995	Last EDR Contact: 01/26/2009
Number of Days to Update: 27	Next Scheduled EDR Contact: 04/27/2009
	Data Release Frequency: No Update Planned

US CDL: Clandestine Drug Labs

A listing of clandestine drug lab locations. The U.S. Department of Justice ("the Department") provides this web site as a public service. It contains addresses of some locations where law enforcement agencies reported they found chemicals or other items that indicated the presence of either clandestine drug laboratories or dumpsites. In most cases, the source of the entries is not the Department, and the Department has not verified the entry and does not guarantee its accuracy. Members of the public must verify the accuracy of all entries by, for example, contacting local law enforcement and local health departments.

GOVERNMENT RECORDS SEARCHED / DATA CURRENCY TRACKING

Date of Government Version: 02/22/2018
Date Data Arrived at EDR: 03/01/2018
Date Made Active in Reports: 05/11/2018
Number of Days to Update: 71

Source: Drug Enforcement Administration
Telephone: 202-307-1000
Last EDR Contact: 05/30/2018
Next Scheduled EDR Contact: 09/10/2018
Data Release Frequency: Quarterly

CERS HAZ WASTE: CERS HAZ WASTE

List of sites in the California Environmental Protection Agency (CalEPA) Regulated Site Portal which fall under the Hazardous Chemical Management, Hazardous Waste Onsite Treatment, Household Hazardous Waste Collection, Hazardous Waste Generator, and RCRA LQ HW Generator programs.

Date of Government Version: 04/23/2018
Date Data Arrived at EDR: 04/24/2018
Date Made Active in Reports: 06/07/2018
Number of Days to Update: 44

Source: CalEPA
Telephone: 916-323-2514
Last EDR Contact: 04/24/2018
Next Scheduled EDR Contact: 08/06/2018
Data Release Frequency: Quarterly

Local Lists of Registered Storage Tanks

SWEEPS UST: SWEEPS UST Listing

Statewide Environmental Evaluation and Planning System. This underground storage tank listing was updated and maintained by a company contacted by the SWRCB in the early 1990's. The listing is no longer updated or maintained. The local agency is the contact for more information on a site on the SWEEPS list.

Date of Government Version: 06/01/1994
Date Data Arrived at EDR: 07/07/2005
Date Made Active in Reports: 08/11/2005
Number of Days to Update: 35

Source: State Water Resources Control Board
Telephone: N/A
Last EDR Contact: 06/03/2005
Next Scheduled EDR Contact: N/A
Data Release Frequency: No Update Planned

UST MENDOCINO: Mendocino County UST Database

A listing of underground storage tank locations in Mendocino County.

Date of Government Version: 02/28/2018
Date Data Arrived at EDR: 03/01/2018
Date Made Active in Reports: 03/28/2018
Number of Days to Update: 27

Source: Department of Public Health
Telephone: 707-463-4466
Last EDR Contact: 05/22/2018
Next Scheduled EDR Contact: 09/10/2018
Data Release Frequency: Annually

HIST UST: Hazardous Substance Storage Container Database

The Hazardous Substance Storage Container Database is a historical listing of UST sites. Refer to local/county source for current data.

Date of Government Version: 10/15/1990
Date Data Arrived at EDR: 01/25/1991
Date Made Active in Reports: 02/12/1991
Number of Days to Update: 18

Source: State Water Resources Control Board
Telephone: 916-341-5851
Last EDR Contact: 07/26/2001
Next Scheduled EDR Contact: N/A
Data Release Frequency: No Update Planned

SAN FRANCISCO AST: Aboveground Storage Tank Site Listing

Aboveground storage tank sites

Date of Government Version: 04/19/2018
Date Data Arrived at EDR: 04/24/2018
Date Made Active in Reports: 05/04/2018
Number of Days to Update: 10

Source: San Francisco County Department of Public Health
Telephone: 415-252-3896
Last EDR Contact: 05/02/2018
Next Scheduled EDR Contact: 08/20/2018
Data Release Frequency: Varies

CA FID UST: Facility Inventory Database

The Facility Inventory Database (FID) contains a historical listing of active and inactive underground storage tank locations from the State Water Resource Control Board. Refer to local/county source for current data.

GOVERNMENT RECORDS SEARCHED / DATA CURRENCY TRACKING

Date of Government Version: 10/31/1994
Date Data Arrived at EDR: 09/05/1995
Date Made Active in Reports: 09/29/1995
Number of Days to Update: 24

Source: California Environmental Protection Agency
Telephone: 916-341-5851
Last EDR Contact: 12/28/1998
Next Scheduled EDR Contact: N/A
Data Release Frequency: No Update Planned

CERS TANKS: California Environmental Reporting System (CERS) Tanks

List of sites in the California Environmental Protection Agency (CalEPA) Regulated Site Portal which fall under the Aboveground Petroleum Storage and Underground Storage Tank regulatory programs.

Date of Government Version: 04/23/2018
Date Data Arrived at EDR: 04/24/2018
Date Made Active in Reports: 06/07/2018
Number of Days to Update: 44

Source: California Environmental Protection Agency
Telephone: 916-323-2514
Last EDR Contact: 04/24/2018
Next Scheduled EDR Contact: 08/06/2018
Data Release Frequency: Quarterly

Local Land Records

LIENS: Environmental Liens Listing

A listing of property locations with environmental liens for California where DTSC is a lien holder.

Date of Government Version: 01/28/2018
Date Data Arrived at EDR: 03/01/2018
Date Made Active in Reports: 04/16/2018
Number of Days to Update: 46

Source: Department of Toxic Substances Control
Telephone: 916-323-3400
Last EDR Contact: 05/31/2018
Next Scheduled EDR Contact: 09/17/2018
Data Release Frequency: Varies

LIENS 2: CERCLA Lien Information

A Federal CERCLA ('Superfund') lien can exist by operation of law at any site or property at which EPA has spent Superfund monies. These monies are spent to investigate and address releases and threatened releases of contamination. CERCLIS provides information as to the identity of these sites and properties.

Date of Government Version: 01/09/2018
Date Data Arrived at EDR: 02/06/2018
Date Made Active in Reports: 05/11/2018
Number of Days to Update: 94

Source: Environmental Protection Agency
Telephone: 202-564-6023
Last EDR Contact: 05/30/2018
Next Scheduled EDR Contact: 08/06/2018
Data Release Frequency: Semi-Annually

DEED: Deed Restriction Listing

Site Mitigation and Brownfields Reuse Program Facility Sites with Deed Restrictions & Hazardous Waste Management Program Facility Sites with Deed / Land Use Restriction. The DTSC Site Mitigation and Brownfields Reuse Program (SMBRP) list includes sites cleaned up under the program's oversight and generally does not include current or former hazardous waste facilities that required a hazardous waste facility permit. The list represents deed restrictions that are active. Some sites have multiple deed restrictions. The DTSC Hazardous Waste Management Program (HWMP) has developed a list of current or former hazardous waste facilities that have a recorded land use restriction at the local county recorder's office. The land use restrictions on this list were required by the DTSC HWMP as a result of the presence of hazardous substances that remain on site after the facility (or part of the facility) has been closed or cleaned up. The types of land use restriction include deed notice, deed restriction, or a land use restriction that binds current and future owners.

Date of Government Version: 02/08/2018
Date Data Arrived at EDR: 02/08/2018
Date Made Active in Reports: 02/08/2018
Number of Days to Update: 0

Source: DTSC and SWRCB
Telephone: 916-323-3400
Last EDR Contact: 06/06/2018
Next Scheduled EDR Contact: 09/17/2018
Data Release Frequency: Semi-Annually

Records of Emergency Release Reports

GOVERNMENT RECORDS SEARCHED / DATA CURRENCY TRACKING

HMIRS: Hazardous Materials Information Reporting System

Hazardous Materials Incident Report System. HMIRS contains hazardous material spill incidents reported to DOT.

Date of Government Version: 03/26/2018	Source: U.S. Department of Transportation
Date Data Arrived at EDR: 03/27/2018	Telephone: 202-366-4555
Date Made Active in Reports: 06/08/2018	Last EDR Contact: 03/27/2018
Number of Days to Update: 73	Next Scheduled EDR Contact: 07/09/2018
	Data Release Frequency: Quarterly

CHMIRS: California Hazardous Material Incident Report System

California Hazardous Material Incident Reporting System. CHMIRS contains information on reported hazardous material incidents (accidental releases or spills).

Date of Government Version: 02/15/2018	Source: Office of Emergency Services
Date Data Arrived at EDR: 02/20/2018	Telephone: 916-845-8400
Date Made Active in Reports: 04/03/2018	Last EDR Contact: 04/24/2018
Number of Days to Update: 42	Next Scheduled EDR Contact: 08/06/2018
	Data Release Frequency: Semi-Annually

LDS: Land Disposal Sites Listing (GEOTRACKER)

Land Disposal sites (Landfills) included in GeoTracker. GeoTracker is the Water Boards data management system for sites that impact, or have the potential to impact, water quality in California, with emphasis on groundwater.

Date of Government Version: 03/12/2018	Source: State Water Quality Control Board
Date Data Arrived at EDR: 03/14/2018	Telephone: 866-480-1028
Date Made Active in Reports: 05/04/2018	Last EDR Contact: 12/12/2018
Number of Days to Update: 51	Next Scheduled EDR Contact: 06/25/2018
	Data Release Frequency: Quarterly

MCS: Military Cleanup Sites Listing (GEOTRACKER)

Military sites (consisting of: Military UST sites; Military Privatized sites; and Military Cleanup sites [formerly known as DoD non UST]) included in GeoTracker. GeoTracker is the Water Boards data management system for sites that impact, or have the potential to impact, water quality in California, with emphasis on groundwater.

Date of Government Version: 03/12/2018	Source: State Water Resources Control Board
Date Data Arrived at EDR: 03/14/2018	Telephone: 866-480-1028
Date Made Active in Reports: 03/21/2018	Last EDR Contact: 12/12/2018
Number of Days to Update: 7	Next Scheduled EDR Contact: 06/25/2018
	Data Release Frequency: Quarterly

SPILLS 90: SPILLS90 data from FirstSearch

Spills 90 includes those spill and release records available exclusively from FirstSearch databases. Typically, they may include chemical, oil and/or hazardous substance spills recorded after 1990. Duplicate records that are already included in EDR incident and release records are not included in Spills 90.

Date of Government Version: 06/06/2012	Source: FirstSearch
Date Data Arrived at EDR: 01/03/2013	Telephone: N/A
Date Made Active in Reports: 02/22/2013	Last EDR Contact: 01/03/2013
Number of Days to Update: 50	Next Scheduled EDR Contact: N/A
	Data Release Frequency: No Update Planned

Other Ascertainable Records

RCRA NonGen / NLR: RCRA - Non Generators / No Longer Regulated

RCRAInfo is EPA's comprehensive information system, providing access to data supporting the Resource Conservation and Recovery Act (RCRA) of 1976 and the Hazardous and Solid Waste Amendments (HSWA) of 1984. The database includes selective information on sites which generate, transport, store, treat and/or dispose of hazardous waste as defined by the Resource Conservation and Recovery Act (RCRA). Non-Generators do not presently generate hazardous waste.

GOVERNMENT RECORDS SEARCHED / DATA CURRENCY TRACKING

Date of Government Version: 12/11/2017
Date Data Arrived at EDR: 12/26/2017
Date Made Active in Reports: 02/09/2018
Number of Days to Update: 45

Source: Environmental Protection Agency
Telephone: (415) 495-8895
Last EDR Contact: 03/28/2018
Next Scheduled EDR Contact: 07/09/2018
Data Release Frequency: Quarterly

FUDS: Formerly Used Defense Sites

The listing includes locations of Formerly Used Defense Sites properties where the US Army Corps of Engineers is actively working or will take necessary cleanup actions.

Date of Government Version: 01/31/2015
Date Data Arrived at EDR: 07/08/2015
Date Made Active in Reports: 10/13/2015
Number of Days to Update: 97

Source: U.S. Army Corps of Engineers
Telephone: 202-528-4285
Last EDR Contact: 05/25/2018
Next Scheduled EDR Contact: 09/03/2018
Data Release Frequency: Varies

DOD: Department of Defense Sites

This data set consists of federally owned or administered lands, administered by the Department of Defense, that have any area equal to or greater than 640 acres of the United States, Puerto Rico, and the U.S. Virgin Islands.

Date of Government Version: 12/31/2005
Date Data Arrived at EDR: 11/10/2006
Date Made Active in Reports: 01/11/2007
Number of Days to Update: 62

Source: USGS
Telephone: 888-275-8747
Last EDR Contact: 04/13/2018
Next Scheduled EDR Contact: 07/23/2018
Data Release Frequency: Semi-Annually

FEDLAND: Federal and Indian Lands

Federally and Indian administrated lands of the United States. Lands included are administrated by: Army Corps of Engineers, Bureau of Reclamation, National Wild and Scenic River, National Wildlife Refuge, Public Domain Land, Wilderness, Wilderness Study Area, Wildlife Management Area, Bureau of Indian Affairs, Bureau of Land Management, Department of Justice, Forest Service, Fish and Wildlife Service, National Park Service.

Date of Government Version: 12/31/2005
Date Data Arrived at EDR: 02/06/2006
Date Made Active in Reports: 01/11/2007
Number of Days to Update: 339

Source: U.S. Geological Survey
Telephone: 888-275-8747
Last EDR Contact: 04/11/2018
Next Scheduled EDR Contact: 07/23/2018
Data Release Frequency: N/A

SCRD DRYCLEANERS: State Coalition for Remediation of Drycleaners Listing

The State Coalition for Remediation of Drycleaners was established in 1998, with support from the U.S. EPA Office of Superfund Remediation and Technology Innovation. It is comprised of representatives of states with established drycleaner remediation programs. Currently the member states are Alabama, Connecticut, Florida, Illinois, Kansas, Minnesota, Missouri, North Carolina, Oregon, South Carolina, Tennessee, Texas, and Wisconsin.

Date of Government Version: 01/01/2017
Date Data Arrived at EDR: 02/03/2017
Date Made Active in Reports: 04/07/2017
Number of Days to Update: 63

Source: Environmental Protection Agency
Telephone: 615-532-8599
Last EDR Contact: 05/15/2018
Next Scheduled EDR Contact: 08/27/2018
Data Release Frequency: Varies

US FIN ASSUR: Financial Assurance Information

All owners and operators of facilities that treat, store, or dispose of hazardous waste are required to provide proof that they will have sufficient funds to pay for the clean up, closure, and post-closure care of their facilities.

Date of Government Version: 01/11/2018
Date Data Arrived at EDR: 01/19/2018
Date Made Active in Reports: 03/02/2018
Number of Days to Update: 42

Source: Environmental Protection Agency
Telephone: 202-566-1917
Last EDR Contact: 03/27/2018
Next Scheduled EDR Contact: 07/09/2018
Data Release Frequency: Quarterly

GOVERNMENT RECORDS SEARCHED / DATA CURRENCY TRACKING

EPA WATCH LIST: EPA WATCH LIST

EPA maintains a "Watch List" to facilitate dialogue between EPA, state and local environmental agencies on enforcement matters relating to facilities with alleged violations identified as either significant or high priority. Being on the Watch List does not mean that the facility has actually violated the law only that an investigation by EPA or a state or local environmental agency has led those organizations to allege that an unproven violation has in fact occurred. Being on the Watch List does not represent a higher level of concern regarding the alleged violations that were detected, but instead indicates cases requiring additional dialogue between EPA, state and local agencies - primarily because of the length of time the alleged violation has gone unaddressed or unresolved.

Date of Government Version: 08/30/2013	Source: Environmental Protection Agency
Date Data Arrived at EDR: 03/21/2014	Telephone: 617-520-3000
Date Made Active in Reports: 06/17/2014	Last EDR Contact: 05/07/2018
Number of Days to Update: 88	Next Scheduled EDR Contact: 08/20/2018
	Data Release Frequency: Quarterly

2020 COR ACTION: 2020 Corrective Action Program List

The EPA has set ambitious goals for the RCRA Corrective Action program by creating the 2020 Corrective Action Universe. This RCRA cleanup baseline includes facilities expected to need corrective action. The 2020 universe contains a wide variety of sites. Some properties are heavily contaminated while others were contaminated but have since been cleaned up. Still others have not been fully investigated yet, and may require little or no remediation. Inclusion in the 2020 Universe does not necessarily imply failure on the part of a facility to meet its RCRA obligations.

Date of Government Version: 04/22/2013	Source: Environmental Protection Agency
Date Data Arrived at EDR: 03/03/2015	Telephone: 703-308-4044
Date Made Active in Reports: 03/09/2015	Last EDR Contact: 05/08/2018
Number of Days to Update: 6	Next Scheduled EDR Contact: 08/20/2018
	Data Release Frequency: Varies

TSCA: Toxic Substances Control Act

Toxic Substances Control Act. TSCA identifies manufacturers and importers of chemical substances included on the TSCA Chemical Substance Inventory list. It includes data on the production volume of these substances by plant site.

Date of Government Version: 12/31/2016	Source: EPA
Date Data Arrived at EDR: 06/21/2017	Telephone: 202-260-5521
Date Made Active in Reports: 01/05/2018	Last EDR Contact: 03/23/2018
Number of Days to Update: 198	Next Scheduled EDR Contact: 07/02/2018
	Data Release Frequency: Every 4 Years

TRIS: Toxic Chemical Release Inventory System

Toxic Release Inventory System. TRIS identifies facilities which release toxic chemicals to the air, water and land in reportable quantities under SARA Title III Section 313.

Date of Government Version: 12/31/2016	Source: EPA
Date Data Arrived at EDR: 01/10/2018	Telephone: 202-566-0250
Date Made Active in Reports: 01/12/2018	Last EDR Contact: 05/25/2018
Number of Days to Update: 2	Next Scheduled EDR Contact: 09/03/2018
	Data Release Frequency: Annually

SSTS: Section 7 Tracking Systems

Section 7 of the Federal Insecticide, Fungicide and Rodenticide Act, as amended (92 Stat. 829) requires all registered pesticide-producing establishments to submit a report to the Environmental Protection Agency by March 1st each year. Each establishment must report the types and amounts of pesticides, active ingredients and devices being produced, and those having been produced and sold or distributed in the past year.

Date of Government Version: 12/31/2009	Source: EPA
Date Data Arrived at EDR: 12/10/2010	Telephone: 202-564-4203
Date Made Active in Reports: 02/25/2011	Last EDR Contact: 04/09/2018
Number of Days to Update: 77	Next Scheduled EDR Contact: 08/06/2018
	Data Release Frequency: Annually

GOVERNMENT RECORDS SEARCHED / DATA CURRENCY TRACKING

ROD: Records Of Decision

Record of Decision. ROD documents mandate a permanent remedy at an NPL (Superfund) site containing technical and health information to aid in the cleanup.

Date of Government Version: 01/09/2018	Source: EPA
Date Data Arrived at EDR: 02/06/2018	Telephone: 703-416-0223
Date Made Active in Reports: 05/11/2018	Last EDR Contact: 05/30/2018
Number of Days to Update: 94	Next Scheduled EDR Contact: 09/17/2018
	Data Release Frequency: Annually

RMP: Risk Management Plans

When Congress passed the Clean Air Act Amendments of 1990, it required EPA to publish regulations and guidance for chemical accident prevention at facilities using extremely hazardous substances. The Risk Management Program Rule (RMP Rule) was written to implement Section 112(r) of these amendments. The rule, which built upon existing industry codes and standards, requires companies of all sizes that use certain flammable and toxic substances to develop a Risk Management Program, which includes a(n): Hazard assessment that details the potential effects of an accidental release, an accident history of the last five years, and an evaluation of worst-case and alternative accidental releases; Prevention program that includes safety precautions and maintenance, monitoring, and employee training measures; and Emergency response program that spells out emergency health care, employee training measures and procedures for informing the public and response agencies (e.g the fire department) should an accident occur.

Date of Government Version: 11/02/2017	Source: Environmental Protection Agency
Date Data Arrived at EDR: 11/17/2017	Telephone: 202-564-8600
Date Made Active in Reports: 12/08/2017	Last EDR Contact: 04/20/2018
Number of Days to Update: 21	Next Scheduled EDR Contact: 08/06/2018
	Data Release Frequency: Varies

RAATS: RCRA Administrative Action Tracking System

RCRA Administration Action Tracking System. RAATS contains records based on enforcement actions issued under RCRA pertaining to major violators and includes administrative and civil actions brought by the EPA. For administration actions after September 30, 1995, data entry in the RAATS database was discontinued. EPA will retain a copy of the database for historical records. It was necessary to terminate RAATS because a decrease in agency resources made it impossible to continue to update the information contained in the database.

Date of Government Version: 04/17/1995	Source: EPA
Date Data Arrived at EDR: 07/03/1995	Telephone: 202-564-4104
Date Made Active in Reports: 08/07/1995	Last EDR Contact: 06/02/2008
Number of Days to Update: 35	Next Scheduled EDR Contact: 09/01/2008
	Data Release Frequency: No Update Planned

PRP: Potentially Responsible Parties

A listing of verified Potentially Responsible Parties

Date of Government Version: 10/25/2013	Source: EPA
Date Data Arrived at EDR: 10/17/2014	Telephone: 202-564-6023
Date Made Active in Reports: 10/20/2014	Last EDR Contact: 05/30/2018
Number of Days to Update: 3	Next Scheduled EDR Contact: 08/20/2018
	Data Release Frequency: Quarterly

PADS: PCB Activity Database System

PCB Activity Database. PADS Identifies generators, transporters, commercial storers and/or brokers and disposers of PCB's who are required to notify the EPA of such activities.

Date of Government Version: 06/01/2017	Source: EPA
Date Data Arrived at EDR: 06/09/2017	Telephone: 202-566-0500
Date Made Active in Reports: 10/13/2017	Last EDR Contact: 04/13/2018
Number of Days to Update: 126	Next Scheduled EDR Contact: 07/23/2018
	Data Release Frequency: Annually

GOVERNMENT RECORDS SEARCHED / DATA CURRENCY TRACKING

ICIS: Integrated Compliance Information System

The Integrated Compliance Information System (ICIS) supports the information needs of the national enforcement and compliance program as well as the unique needs of the National Pollutant Discharge Elimination System (NPDES) program.

Date of Government Version: 11/18/2016	Source: Environmental Protection Agency
Date Data Arrived at EDR: 11/23/2016	Telephone: 202-564-2501
Date Made Active in Reports: 02/10/2017	Last EDR Contact: 04/09/2018
Number of Days to Update: 79	Next Scheduled EDR Contact: 07/23/2018
	Data Release Frequency: Quarterly

FTTS: FIFRA/ TSCA Tracking System - FIFRA (Federal Insecticide, Fungicide, & Rodenticide Act)/TSCA (Toxic Substances Control Act)
FTTS tracks administrative cases and pesticide enforcement actions and compliance activities related to FIFRA, TSCA and EPCRA (Emergency Planning and Community Right-to-Know Act). To maintain currency, EDR contacts the Agency on a quarterly basis.

Date of Government Version: 04/09/2009	Source: EPA/Office of Prevention, Pesticides and Toxic Substances
Date Data Arrived at EDR: 04/16/2009	Telephone: 202-566-1667
Date Made Active in Reports: 05/11/2009	Last EDR Contact: 08/18/2017
Number of Days to Update: 25	Next Scheduled EDR Contact: 12/04/2017
	Data Release Frequency: Quarterly

FTTS INSP: FIFRA/ TSCA Tracking System - FIFRA (Federal Insecticide, Fungicide, & Rodenticide Act)/TSCA (Toxic Substances Control Act)
A listing of FIFRA/TSCA Tracking System (FTTS) inspections and enforcements.

Date of Government Version: 04/09/2009	Source: EPA
Date Data Arrived at EDR: 04/16/2009	Telephone: 202-566-1667
Date Made Active in Reports: 05/11/2009	Last EDR Contact: 08/18/2017
Number of Days to Update: 25	Next Scheduled EDR Contact: 12/04/2017
	Data Release Frequency: Quarterly

MLTS: Material Licensing Tracking System

MLTS is maintained by the Nuclear Regulatory Commission and contains a list of approximately 8,100 sites which possess or use radioactive materials and which are subject to NRC licensing requirements. To maintain currency, EDR contacts the Agency on a quarterly basis.

Date of Government Version: 08/30/2016	Source: Nuclear Regulatory Commission
Date Data Arrived at EDR: 09/08/2016	Telephone: 301-415-7169
Date Made Active in Reports: 10/21/2016	Last EDR Contact: 05/03/2018
Number of Days to Update: 43	Next Scheduled EDR Contact: 08/20/2018
	Data Release Frequency: Quarterly

COAL ASH DOE: Steam-Electric Plant Operation Data

A listing of power plants that store ash in surface ponds.

Date of Government Version: 12/31/2005	Source: Department of Energy
Date Data Arrived at EDR: 08/07/2009	Telephone: 202-586-8719
Date Made Active in Reports: 10/22/2009	Last EDR Contact: 06/07/2018
Number of Days to Update: 76	Next Scheduled EDR Contact: 09/17/2018
	Data Release Frequency: Varies

COAL ASH EPA: Coal Combustion Residues Surface Impoundments List

A listing of coal combustion residues surface impoundments with high hazard potential ratings.

Date of Government Version: 07/01/2014	Source: Environmental Protection Agency
Date Data Arrived at EDR: 09/10/2014	Telephone: N/A
Date Made Active in Reports: 10/20/2014	Last EDR Contact: 06/04/2018
Number of Days to Update: 40	Next Scheduled EDR Contact: 09/17/2018
	Data Release Frequency: Varies

GOVERNMENT RECORDS SEARCHED / DATA CURRENCY TRACKING

PCB TRANSFORMER: PCB Transformer Registration Database

The database of PCB transformer registrations that includes all PCB registration submittals.

Date of Government Version: 05/24/2017	Source: Environmental Protection Agency
Date Data Arrived at EDR: 11/30/2017	Telephone: 202-566-0517
Date Made Active in Reports: 12/15/2017	Last EDR Contact: 04/27/2018
Number of Days to Update: 15	Next Scheduled EDR Contact: 08/06/2018
	Data Release Frequency: Varies

RADINFO: Radiation Information Database

The Radiation Information Database (RADINFO) contains information about facilities that are regulated by U.S. Environmental Protection Agency (EPA) regulations for radiation and radioactivity.

Date of Government Version: 01/03/2018	Source: Environmental Protection Agency
Date Data Arrived at EDR: 01/04/2018	Telephone: 202-343-9775
Date Made Active in Reports: 04/13/2018	Last EDR Contact: 04/05/2018
Number of Days to Update: 99	Next Scheduled EDR Contact: 07/16/2018
	Data Release Frequency: Quarterly

HIST FTTS: FIFRA/TSCA Tracking System Administrative Case Listing

A complete administrative case listing from the FIFRA/TSCA Tracking System (FTTS) for all ten EPA regions. The information was obtained from the National Compliance Database (NCDB). NCDB supports the implementation of FIFRA (Federal Insecticide, Fungicide, and Rodenticide Act) and TSCA (Toxic Substances Control Act). Some EPA regions are now closing out records. Because of that, and the fact that some EPA regions are not providing EPA Headquarters with updated records, it was decided to create a HIST FTTS database. It included records that may not be included in the newer FTTS database updates. This database is no longer updated.

Date of Government Version: 10/19/2006	Source: Environmental Protection Agency
Date Data Arrived at EDR: 03/01/2007	Telephone: 202-564-2501
Date Made Active in Reports: 04/10/2007	Last EDR Contact: 12/17/2007
Number of Days to Update: 40	Next Scheduled EDR Contact: 03/17/2008
	Data Release Frequency: No Update Planned

HIST FTTS INSP: FIFRA/TSCA Tracking System Inspection & Enforcement Case Listing

A complete inspection and enforcement case listing from the FIFRA/TSCA Tracking System (FTTS) for all ten EPA regions. The information was obtained from the National Compliance Database (NCDB). NCDB supports the implementation of FIFRA (Federal Insecticide, Fungicide, and Rodenticide Act) and TSCA (Toxic Substances Control Act). Some EPA regions are now closing out records. Because of that, and the fact that some EPA regions are not providing EPA Headquarters with updated records, it was decided to create a HIST FTTS database. It included records that may not be included in the newer FTTS database updates. This database is no longer updated.

Date of Government Version: 10/19/2006	Source: Environmental Protection Agency
Date Data Arrived at EDR: 03/01/2007	Telephone: 202-564-2501
Date Made Active in Reports: 04/10/2007	Last EDR Contact: 12/17/2008
Number of Days to Update: 40	Next Scheduled EDR Contact: 03/17/2008
	Data Release Frequency: No Update Planned

DOT OPS: Incident and Accident Data

Department of Transportation, Office of Pipeline Safety Incident and Accident data.

Date of Government Version: 07/31/2012	Source: Department of Transportation, Office of Pipeline Safety
Date Data Arrived at EDR: 08/07/2012	Telephone: 202-366-4595
Date Made Active in Reports: 09/18/2012	Last EDR Contact: 05/03/2018
Number of Days to Update: 42	Next Scheduled EDR Contact: 08/13/2018
	Data Release Frequency: Varies

CONSENT: Superfund (CERCLA) Consent Decrees

Major legal settlements that establish responsibility and standards for cleanup at NPL (Superfund) sites. Released periodically by United States District Courts after settlement by parties to litigation matters.

GOVERNMENT RECORDS SEARCHED / DATA CURRENCY TRACKING

Date of Government Version: 12/31/2017
Date Data Arrived at EDR: 01/24/2018
Date Made Active in Reports: 04/13/2018
Number of Days to Update: 79

Source: Department of Justice, Consent Decree Library
Telephone: Varies
Last EDR Contact: 04/06/2018
Next Scheduled EDR Contact: 07/02/2018
Data Release Frequency: Varies

BRS: Biennial Reporting System

The Biennial Reporting System is a national system administered by the EPA that collects data on the generation and management of hazardous waste. BRS captures detailed data from two groups: Large Quantity Generators (LQG) and Treatment, Storage, and Disposal Facilities.

Date of Government Version: 12/31/2015
Date Data Arrived at EDR: 02/22/2017
Date Made Active in Reports: 09/28/2017
Number of Days to Update: 218

Source: EPA/NTIS
Telephone: 800-424-9346
Last EDR Contact: 05/25/2018
Next Scheduled EDR Contact: 09/03/2018
Data Release Frequency: Biennially

INDIAN RESERV: Indian Reservations

This map layer portrays Indian administered lands of the United States that have any area equal to or greater than 640 acres.

Date of Government Version: 12/31/2014
Date Data Arrived at EDR: 07/14/2015
Date Made Active in Reports: 01/10/2017
Number of Days to Update: 546

Source: USGS
Telephone: 202-208-3710
Last EDR Contact: 04/11/2018
Next Scheduled EDR Contact: 07/23/2018
Data Release Frequency: Semi-Annually

FUSRAP: Formerly Utilized Sites Remedial Action Program

DOE established the Formerly Utilized Sites Remedial Action Program (FUSRAP) in 1974 to remediate sites where radioactive contamination remained from Manhattan Project and early U.S. Atomic Energy Commission (AEC) operations.

Date of Government Version: 12/23/2016
Date Data Arrived at EDR: 12/27/2016
Date Made Active in Reports: 02/17/2017
Number of Days to Update: 52

Source: Department of Energy
Telephone: 202-586-3559
Last EDR Contact: 05/07/2018
Next Scheduled EDR Contact: 08/20/2018
Data Release Frequency: Varies

UMTRA: Uranium Mill Tailings Sites

Uranium ore was mined by private companies for federal government use in national defense programs. When the mills shut down, large piles of the sand-like material (mill tailings) remain after uranium has been extracted from the ore. Levels of human exposure to radioactive materials from the piles are low; however, in some cases tailings were used as construction materials before the potential health hazards of the tailings were recognized.

Date of Government Version: 06/23/2017
Date Data Arrived at EDR: 10/11/2017
Date Made Active in Reports: 11/03/2017
Number of Days to Update: 23

Source: Department of Energy
Telephone: 505-845-0011
Last EDR Contact: 05/18/2018
Next Scheduled EDR Contact: 09/03/2018
Data Release Frequency: Varies

LEAD SMELTER 1: Lead Smelter Sites

A listing of former lead smelter site locations.

Date of Government Version: 01/09/2018
Date Data Arrived at EDR: 02/06/2018
Date Made Active in Reports: 03/02/2018
Number of Days to Update: 24

Source: Environmental Protection Agency
Telephone: 703-603-8787
Last EDR Contact: 05/30/2018
Next Scheduled EDR Contact: 07/16/2018
Data Release Frequency: Varies

LEAD SMELTER 2: Lead Smelter Sites

A list of several hundred sites in the U.S. where secondary lead smelting was done from 1931 and 1964. These sites may pose a threat to public health through ingestion or inhalation of contaminated soil or dust

GOVERNMENT RECORDS SEARCHED / DATA CURRENCY TRACKING

Date of Government Version: 04/05/2001
Date Data Arrived at EDR: 10/27/2010
Date Made Active in Reports: 12/02/2010
Number of Days to Update: 36

Source: American Journal of Public Health
Telephone: 703-305-6451
Last EDR Contact: 12/02/2009
Next Scheduled EDR Contact: N/A
Data Release Frequency: No Update Planned

US AIRS (AFS): Aerometric Information Retrieval System Facility Subsystem (AFS)

The database is a sub-system of Aerometric Information Retrieval System (AIRS). AFS contains compliance data on air pollution point sources regulated by the U.S. EPA and/or state and local air regulatory agencies. This information comes from source reports by various stationary sources of air pollution, such as electric power plants, steel mills, factories, and universities, and provides information about the air pollutants they produce. Action, air program, air program pollutant, and general level plant data. It is used to track emissions and compliance data from industrial plants.

Date of Government Version: 10/12/2016
Date Data Arrived at EDR: 10/26/2016
Date Made Active in Reports: 02/03/2017
Number of Days to Update: 100

Source: EPA
Telephone: 202-564-2496
Last EDR Contact: 09/26/2017
Next Scheduled EDR Contact: 01/08/2018
Data Release Frequency: Annually

US AIRS MINOR: Air Facility System Data

A listing of minor source facilities.

Date of Government Version: 10/12/2016
Date Data Arrived at EDR: 10/26/2016
Date Made Active in Reports: 02/03/2017
Number of Days to Update: 100

Source: EPA
Telephone: 202-564-2496
Last EDR Contact: 09/26/2017
Next Scheduled EDR Contact: 01/08/2018
Data Release Frequency: Annually

US MINES: Mines Master Index File

Contains all mine identification numbers issued for mines active or opened since 1971. The data also includes violation information.

Date of Government Version: 01/25/2018
Date Data Arrived at EDR: 02/28/2018
Date Made Active in Reports: 05/11/2018
Number of Days to Update: 72

Source: Department of Labor, Mine Safety and Health Administration
Telephone: 303-231-5959
Last EDR Contact: 05/31/2018
Next Scheduled EDR Contact: 09/10/2018
Data Release Frequency: Semi-Annually

US MINES 2: Ferrous and Nonferrous Metal Mines Database Listing

This map layer includes ferrous (ferrous metal mines are facilities that extract ferrous metals, such as iron ore or molybdenum) and nonferrous (Nonferrous metal mines are facilities that extract nonferrous metals, such as gold, silver, copper, zinc, and lead) metal mines in the United States.

Date of Government Version: 12/05/2005
Date Data Arrived at EDR: 02/29/2008
Date Made Active in Reports: 04/18/2008
Number of Days to Update: 49

Source: USGS
Telephone: 703-648-7709
Last EDR Contact: 05/30/2018
Next Scheduled EDR Contact: 09/10/2018
Data Release Frequency: Varies

US MINES 3: Active Mines & Mineral Plants Database Listing

Active Mines and Mineral Processing Plant operations for commodities monitored by the Minerals Information Team of the USGS.

Date of Government Version: 04/14/2011
Date Data Arrived at EDR: 06/08/2011
Date Made Active in Reports: 09/13/2011
Number of Days to Update: 97

Source: USGS
Telephone: 703-648-7709
Last EDR Contact: 05/30/2018
Next Scheduled EDR Contact: 09/10/2018
Data Release Frequency: Varies

GOVERNMENT RECORDS SEARCHED / DATA CURRENCY TRACKING

ABANDONED MINES: Abandoned Mines

An inventory of land and water impacted by past mining (primarily coal mining) is maintained by OSMRE to provide information needed to implement the Surface Mining Control and Reclamation Act of 1977 (SMCRA). The inventory contains information on the location, type, and extent of AML impacts, as well as, information on the cost associated with the reclamation of those problems. The inventory is based upon field surveys by State, Tribal, and OSMRE program officials. It is dynamic to the extent that it is modified as new problems are identified and existing problems are reclaimed.

Date of Government Version: 03/08/2018	Source: Department of Interior
Date Data Arrived at EDR: 03/13/2018	Telephone: 202-208-2609
Date Made Active in Reports: 06/08/2018	Last EDR Contact: 06/06/2018
Number of Days to Update: 87	Next Scheduled EDR Contact: 09/24/2018
	Data Release Frequency: Quarterly

FINDS: Facility Index System/Facility Registry System

Facility Index System. FINDS contains both facility information and 'pointers' to other sources that contain more detail. EDR includes the following FINDS databases in this report: PCS (Permit Compliance System), AIRS (Aerometric Information Retrieval System), DOCKET (Enforcement Docket used to manage and track information on civil judicial enforcement cases for all environmental statutes), FURS (Federal Underground Injection Control), C-DOCKET (Criminal Docket System used to track criminal enforcement actions for all environmental statutes), FFIS (Federal Facilities Information System), STATE (State Environmental Laws and Statutes), and PADS (PCB Activity Data System).

Date of Government Version: 02/21/2018	Source: EPA
Date Data Arrived at EDR: 02/23/2018	Telephone: (415) 947-8000
Date Made Active in Reports: 03/23/2018	Last EDR Contact: 06/06/2018
Number of Days to Update: 28	Next Scheduled EDR Contact: 09/17/2018
	Data Release Frequency: Quarterly

DOCKET HWC: Hazardous Waste Compliance Docket Listing

A complete list of the Federal Agency Hazardous Waste Compliance Docket Facilities.

Date of Government Version: 01/04/2018	Source: Environmental Protection Agency
Date Data Arrived at EDR: 01/19/2018	Telephone: 202-564-0527
Date Made Active in Reports: 04/13/2018	Last EDR Contact: 06/01/2018
Number of Days to Update: 84	Next Scheduled EDR Contact: 09/10/2018
	Data Release Frequency: Varies

ECHO: Enforcement & Compliance History Information

ECHO provides integrated compliance and enforcement information for about 800,000 regulated facilities nationwide.

Date of Government Version: 02/25/2018	Source: Environmental Protection Agency
Date Data Arrived at EDR: 03/17/2018	Telephone: 202-564-2280
Date Made Active in Reports: 06/08/2018	Last EDR Contact: 06/06/2018
Number of Days to Update: 83	Next Scheduled EDR Contact: 09/17/2018
	Data Release Frequency: Quarterly

UXO: Unexploded Ordnance Sites

A listing of unexploded ordnance site locations

Date of Government Version: 09/30/2016	Source: Department of Defense
Date Data Arrived at EDR: 10/31/2017	Telephone: 703-704-1564
Date Made Active in Reports: 01/12/2018	Last EDR Contact: 04/13/2018
Number of Days to Update: 73	Next Scheduled EDR Contact: 07/30/2018
	Data Release Frequency: Varies

FUELS PROGRAM: EPA Fuels Program Registered Listing

This listing includes facilities that are registered under the Part 80 (Code of Federal Regulations) EPA Fuels Programs. All companies now are required to submit new and updated registrations.

GOVERNMENT RECORDS SEARCHED / DATA CURRENCY TRACKING

Date of Government Version: 02/20/2018
Date Data Arrived at EDR: 02/21/2018
Date Made Active in Reports: 03/23/2018
Number of Days to Update: 30

Source: EPA
Telephone: 800-385-6164
Last EDR Contact: 05/23/2018
Next Scheduled EDR Contact: 09/03/2018
Data Release Frequency: Quarterly

CA BOND EXP. PLAN: Bond Expenditure Plan

Department of Health Services developed a site-specific expenditure plan as the basis for an appropriation of Hazardous Substance Cleanup Bond Act funds. It is not updated.

Date of Government Version: 01/01/1989
Date Data Arrived at EDR: 07/27/1994
Date Made Active in Reports: 08/02/1994
Number of Days to Update: 6

Source: Department of Health Services
Telephone: 916-255-2118
Last EDR Contact: 05/31/1994
Next Scheduled EDR Contact: N/A
Data Release Frequency: No Update Planned

CORTESE: "Cortese" Hazardous Waste & Substances Sites List

The sites for the list are designated by the State Water Resource Control Board (LUST), the Integrated Waste Board (SWF/LS), and the Department of Toxic Substances Control (Cal-Sites).

Date of Government Version: 03/26/2018
Date Data Arrived at EDR: 03/27/2018
Date Made Active in Reports: 05/04/2018
Number of Days to Update: 38

Source: CAL EPA/Office of Emergency Information
Telephone: 916-323-3400
Last EDR Contact: 03/27/2018
Next Scheduled EDR Contact: 07/09/2018
Data Release Frequency: Quarterly

CUPA SAN FRANCISCO CO: CUPA SAN FRANCISCO CO

Cupa facilities

Date of Government Version: 04/20/2018
Date Data Arrived at EDR: 04/24/2018
Date Made Active in Reports: 05/04/2018
Number of Days to Update: 10

Source: San Francisco County Department of Environmental Health
Telephone: 415-252-3896
Last EDR Contact: 05/02/2018
Next Scheduled EDR Contact: 08/20/2018
Data Release Frequency: Varies

CUPA LIVERMORE-PLEASANTON: CUPA LIVERMORE-PLEASANTON

list of facilities associated with the various CUPA programs in Livermore-Pleasanton

Date of Government Version: 02/28/2018
Date Data Arrived at EDR: 03/01/2018
Date Made Active in Reports: 05/04/2018
Number of Days to Update: 64

Source: Livermore-Pleasanton Fire Department
Telephone: 925-454-2361
Last EDR Contact: 05/07/2018
Next Scheduled EDR Contact: 08/27/2018
Data Release Frequency: Varies

DRYCLEAN AVAQMD: DRYCLEAN AVAQMD

A listing of dry cleaners in the Antelope Valley Air Quality Management District.

Date of Government Version: 03/08/2018
Date Data Arrived at EDR: 03/13/2018
Date Made Active in Reports: 05/04/2018
Number of Days to Update: 52

Source: Antelope Valley Air Quality Management District
Telephone: 661-723-8070
Last EDR Contact: 05/30/2018
Next Scheduled EDR Contact: 09/17/2018
Data Release Frequency: Varies

DRYCLEANERS: Cleaner Facilities

A list of drycleaner related facilities that have EPA ID numbers. These are facilities with certain SIC codes: power laundries, family and commercial; garment pressing and cleaner's agents; linen supply; coin-operated laundries and cleaning; drycleaning plants, except rugs; carpet and upholster cleaning; industrial launderers; laundry and garment services.

GOVERNMENT RECORDS SEARCHED / DATA CURRENCY TRACKING

Date of Government Version: 03/27/2018
Date Data Arrived at EDR: 03/29/2018
Date Made Active in Reports: 05/04/2018
Number of Days to Update: 36

Source: Department of Toxic Substance Control
Telephone: 916-327-4498
Last EDR Contact: 05/30/2018
Next Scheduled EDR Contact: 09/17/2018
Data Release Frequency: Annually

DRYCLEAN SOUTH COAST: DRYCLEAN SOUTH COAST

A listing of dry cleaners in the South Coast Air Quality Management District

Date of Government Version: 03/16/2018
Date Data Arrived at EDR: 03/20/2018
Date Made Active in Reports: 05/04/2018
Number of Days to Update: 45

Source: South Coast Air Quality Management District
Telephone: 909-396-3211
Last EDR Contact: 05/22/2018
Next Scheduled EDR Contact: 09/10/2018
Data Release Frequency: Varies

EMI: Emissions Inventory Data

Toxics and criteria pollutant emissions data collected by the ARB and local air pollution agencies.

Date of Government Version: 12/31/2015
Date Data Arrived at EDR: 03/21/2017
Date Made Active in Reports: 08/15/2017
Number of Days to Update: 147

Source: California Air Resources Board
Telephone: 916-322-2990
Last EDR Contact: 03/23/2018
Next Scheduled EDR Contact: 07/02/2018
Data Release Frequency: Varies

ENF: Enforcement Action Listing

A listing of Water Board Enforcement Actions. Formal is everything except Oral/Verbal Communication, Notice of Violation, Expedited Payment Letter, and Staff Enforcement Letter.

Date of Government Version: 01/22/2018
Date Data Arrived at EDR: 01/24/2018
Date Made Active in Reports: 03/19/2018
Number of Days to Update: 54

Source: State Water Resources Control Board
Telephone: 916-445-9379
Last EDR Contact: 04/18/2018
Next Scheduled EDR Contact: 08/06/2018
Data Release Frequency: Varies

Financial Assurance 1: Financial Assurance Information Listing

Financial Assurance information

Date of Government Version: 01/22/2018
Date Data Arrived at EDR: 01/24/2018
Date Made Active in Reports: 03/20/2018
Number of Days to Update: 55

Source: Department of Toxic Substances Control
Telephone: 916-255-3628
Last EDR Contact: 04/18/2018
Next Scheduled EDR Contact: 08/06/2018
Data Release Frequency: Varies

Financial Assurance 2: Financial Assurance Information Listing

A listing of financial assurance information for solid waste facilities. Financial assurance is intended to ensure that resources are available to pay for the cost of closure, post-closure care, and corrective measures if the owner or operator of a regulated facility is unable or unwilling to pay.

Date of Government Version: 02/14/2018
Date Data Arrived at EDR: 02/16/2018
Date Made Active in Reports: 04/03/2018
Number of Days to Update: 46

Source: California Integrated Waste Management Board
Telephone: 916-341-6066
Last EDR Contact: 05/09/2018
Next Scheduled EDR Contact: 08/27/2018
Data Release Frequency: Varies

HAZNET: Facility and Manifest Data

Facility and Manifest Data. The data is extracted from the copies of hazardous waste manifests received each year by the DTSC. The annual volume of manifests is typically 700,000 - 1,000,000 annually, representing approximately 350,000 - 500,000 shipments. Data are from the manifests submitted without correction, and therefore many contain some invalid values for data elements such as generator ID, TSD ID, waste category, and disposal method. This database begins with calendar year 1993.

GOVERNMENT RECORDS SEARCHED / DATA CURRENCY TRACKING

Date of Government Version: 12/31/2016
Date Data Arrived at EDR: 07/12/2017
Date Made Active in Reports: 10/17/2017
Number of Days to Update: 97

Source: California Environmental Protection Agency
Telephone: 916-255-1136
Last EDR Contact: 04/12/2018
Next Scheduled EDR Contact: 07/23/2018
Data Release Frequency: Annually

ICE: ICE

Contains data pertaining to the Permitted Facilities with Inspections / Enforcements sites tracked in Envirostor.

Date of Government Version: 02/20/2018
Date Data Arrived at EDR: 02/21/2018
Date Made Active in Reports: 04/03/2018
Number of Days to Update: 41

Source: Department of Toxic Substances Control
Telephone: 877-786-9427
Last EDR Contact: 05/23/2018
Next Scheduled EDR Contact: 09/03/2018
Data Release Frequency: Quarterly

HIST CORTESE: Hazardous Waste & Substance Site List

The sites for the list are designated by the State Water Resource Control Board [LUST], the Integrated Waste Board [SWF/LS], and the Department of Toxic Substances Control [CALSITES]. This listing is no longer updated by the state agency.

Date of Government Version: 04/01/2001
Date Data Arrived at EDR: 01/22/2009
Date Made Active in Reports: 04/08/2009
Number of Days to Update: 76

Source: Department of Toxic Substances Control
Telephone: 916-323-3400
Last EDR Contact: 01/22/2009
Next Scheduled EDR Contact: N/A
Data Release Frequency: No Update Planned

HWP: EnviroStor Permitted Facilities Listing

Detailed information on permitted hazardous waste facilities and corrective action ("cleanups") tracked in EnviroStor.

Date of Government Version: 02/20/2018
Date Data Arrived at EDR: 02/21/2018
Date Made Active in Reports: 04/03/2018
Number of Days to Update: 41

Source: Department of Toxic Substances Control
Telephone: 916-323-3400
Last EDR Contact: 05/23/2018
Next Scheduled EDR Contact: 09/03/2018
Data Release Frequency: Quarterly

HWT: Registered Hazardous Waste Transporter Database

A listing of hazardous waste transporters. In California, unless specifically exempted, it is unlawful for any person to transport hazardous wastes unless the person holds a valid registration issued by DTSC. A hazardous waste transporter registration is valid for one year and is assigned a unique registration number.

Date of Government Version: 01/08/2018
Date Data Arrived at EDR: 01/09/2018
Date Made Active in Reports: 02/06/2018
Number of Days to Update: 28

Source: Department of Toxic Substances Control
Telephone: 916-440-7145
Last EDR Contact: 04/11/2018
Next Scheduled EDR Contact: 07/23/2018
Data Release Frequency: Quarterly

MINES: Mines Site Location Listing

A listing of mine site locations from the Office of Mine Reclamation.

Date of Government Version: 03/12/2018
Date Data Arrived at EDR: 03/14/2018
Date Made Active in Reports: 05/04/2018
Number of Days to Update: 51

Source: Department of Conservation
Telephone: 916-322-1080
Last EDR Contact: 03/14/2018
Next Scheduled EDR Contact: 06/25/2018
Data Release Frequency: Quarterly

MWMP: Medical Waste Management Program Listing

The Medical Waste Management Program (MWMP) ensures the proper handling and disposal of medical waste by permitting and inspecting medical waste Offsite Treatment Facilities (PDF) and Transfer Stations (PDF) throughout the state. MWMP also oversees all Medical Waste Transporters.

GOVERNMENT RECORDS SEARCHED / DATA CURRENCY TRACKING

Date of Government Version: 02/27/2018
Date Data Arrived at EDR: 03/05/2018
Date Made Active in Reports: 04/16/2018
Number of Days to Update: 42

Source: Department of Public Health
Telephone: 916-558-1784
Last EDR Contact: 06/06/2018
Next Scheduled EDR Contact: 09/17/2018
Data Release Frequency: Varies

NPDES: NPDES Permits Listing

A listing of NPDES permits, including stormwater.

Date of Government Version: 03/14/2018
Date Data Arrived at EDR: 03/14/2018
Date Made Active in Reports: 05/04/2018
Number of Days to Update: 51

Source: State Water Resources Control Board
Telephone: 916-445-9379
Last EDR Contact: 05/16/2018
Next Scheduled EDR Contact: 08/27/2018
Data Release Frequency: Quarterly

PEST LIC: Pesticide Regulation Licenses Listing

A listing of licenses and certificates issued by the Department of Pesticide Regulation. The DPR issues licenses and/or certificates to: Persons and businesses that apply or sell pesticides; Pest control dealers and brokers; Persons who advise on agricultural pesticide applications.

Date of Government Version: 03/05/2018
Date Data Arrived at EDR: 03/05/2018
Date Made Active in Reports: 04/19/2018
Number of Days to Update: 45

Source: Department of Pesticide Regulation
Telephone: 916-445-4038
Last EDR Contact: 06/06/2018
Next Scheduled EDR Contact: 09/17/2018
Data Release Frequency: Quarterly

PROC: Certified Processors Database

A listing of certified processors.

Date of Government Version: 03/12/2018
Date Data Arrived at EDR: 03/14/2018
Date Made Active in Reports: 05/04/2018
Number of Days to Update: 51

Source: Department of Conservation
Telephone: 916-323-3836
Last EDR Contact: 03/14/2018
Next Scheduled EDR Contact: 06/25/2018
Data Release Frequency: Quarterly

NOTIFY 65: Proposition 65 Records

Listings of all Proposition 65 incidents reported to counties by the State Water Resources Control Board and the Regional Water Quality Control Board. This database is no longer updated by the reporting agency.

Date of Government Version: 03/23/2018
Date Data Arrived at EDR: 03/27/2018
Date Made Active in Reports: 05/04/2018
Number of Days to Update: 38

Source: State Water Resources Control Board
Telephone: 916-445-3846
Last EDR Contact: 03/14/2018
Next Scheduled EDR Contact: 07/02/2018
Data Release Frequency: No Update Planned

UIC: UIC Listing

A listing of wells identified as underground injection wells, in the California Oil and Gas Wells database.

Date of Government Version: 03/12/2018
Date Data Arrived at EDR: 03/14/2018
Date Made Active in Reports: 05/04/2018
Number of Days to Update: 51

Source: Department of Conservation
Telephone: 916-445-2408
Last EDR Contact: 03/14/2018
Next Scheduled EDR Contact: 06/25/2018
Data Release Frequency: Varies

WASTEWATER PITS: Oil Wastewater Pits Listing

Water officials discovered that oil producers have been dumping chemical-laden wastewater into hundreds of unlined pits that are operating without proper permits. Inspections completed by the Central Valley Regional Water Quality Control Board revealed the existence of previously unidentified waste sites. The water boards review found that more than one-third of the region's active disposal pits are operating without permission.

GOVERNMENT RECORDS SEARCHED / DATA CURRENCY TRACKING

Date of Government Version: 04/15/2015
Date Data Arrived at EDR: 04/17/2015
Date Made Active in Reports: 06/23/2015
Number of Days to Update: 67

Source: RWQCB, Central Valley Region
Telephone: 559-445-5577
Last EDR Contact: 04/13/2018
Next Scheduled EDR Contact: 07/23/2018
Data Release Frequency: Varies

WDS: Waste Discharge System

Sites which have been issued waste discharge requirements.

Date of Government Version: 06/19/2007
Date Data Arrived at EDR: 06/20/2007
Date Made Active in Reports: 06/29/2007
Number of Days to Update: 9

Source: State Water Resources Control Board
Telephone: 916-341-5227
Last EDR Contact: 05/16/2018
Next Scheduled EDR Contact: 09/03/2018
Data Release Frequency: Quarterly

WIP: Well Investigation Program Case List

Well Investigation Program case in the San Gabriel and San Fernando Valley area.

Date of Government Version: 07/03/2009
Date Data Arrived at EDR: 07/21/2009
Date Made Active in Reports: 08/03/2009
Number of Days to Update: 13

Source: Los Angeles Water Quality Control Board
Telephone: 213-576-6726
Last EDR Contact: 03/21/2018
Next Scheduled EDR Contact: 07/09/2018
Data Release Frequency: Varies

CERS: CalEPA Regulated Site Portal Data

The CalEPA Regulated Site Portal database combines data about environmentally regulated sites and facilities in California into a single database. It combines data from a variety of state and federal databases, and provides an overview of regulated activities across the spectrum of environmental programs for any given location in California. These activities include hazardous materials and waste, state and federal cleanups, impacted ground and surface waters, and toxic materials

Date of Government Version: 04/23/2018
Date Data Arrived at EDR: 04/24/2018
Date Made Active in Reports: 06/07/2018
Number of Days to Update: 44

Source: California Environmental Protection Agency
Telephone: 916-323-2514
Last EDR Contact: 04/24/2018
Next Scheduled EDR Contact: 08/06/2018
Data Release Frequency: Varies

SAMPLING POINT: SAMPLING POINT (GEOTRACKER)

Sampling point - public sites

Date of Government Version: 03/12/2018
Date Data Arrived at EDR: 03/14/2018
Date Made Active in Reports: 05/04/2018
Number of Days to Update: 51

Source: State Water Resources Control Board
Telephone: 866-480-1028
Last EDR Contact: 12/12/2018
Next Scheduled EDR Contact: 06/25/2018
Data Release Frequency: Varies

MILITARY PRIV SITES: Military Privatized Sites (GEOTRACKER)

Military privatized sites

Date of Government Version: 03/12/2018
Date Data Arrived at EDR: 03/14/2018
Date Made Active in Reports: 05/04/2018
Number of Days to Update: 51

Source: State Water Resources Control Board
Telephone: 866-480-1028
Last EDR Contact: 12/12/2018
Next Scheduled EDR Contact: 06/25/2018
Data Release Frequency: Varies

WELL STIM PROJ: WELL SAMP PROJ (GEOTRACKER)

Includes areas of groundwater monitoring plans, a depiction of the monitoring network, and the facilities, boundaries, and subsurface characteristics of the oilfield and the features (oil and gas wells, produced water ponds, UIC wells, water supply wells, etc?) being monitored

GOVERNMENT RECORDS SEARCHED / DATA CURRENCY TRACKING

Date of Government Version: 03/12/2018
Date Data Arrived at EDR: 03/14/2018
Date Made Active in Reports: 05/04/2018
Number of Days to Update: 51

Source: State Water Resources Control Board
Telephone: 866-480-1028
Last EDR Contact: 12/12/2018
Next Scheduled EDR Contact: 06/25/2018
Data Release Frequency: Varies

UIC GEO: UIC GEO (GEOTRACKER) Underground control injection sites

Date of Government Version: 03/12/2018
Date Data Arrived at EDR: 03/14/2018
Date Made Active in Reports: 05/04/2018
Number of Days to Update: 51

Source: State Water Resource Control Board
Telephone: 866-480-1028
Last EDR Contact: 12/12/2018
Next Scheduled EDR Contact: 06/25/2018
Data Release Frequency: Varies

OTHER OIL GAS: OTHER OIL & GAS (GEOTRACKER) Other Oil & Gas Projects sites

Date of Government Version: 03/12/2018
Date Data Arrived at EDR: 03/14/2018
Date Made Active in Reports: 05/04/2018
Number of Days to Update: 51

Source: State Water Resources Control Board
Telephone: 866-480-1028
Last EDR Contact: 12/12/2018
Next Scheduled EDR Contact: 06/25/2018
Data Release Frequency: Varies

CIWQS: The California Integrated Water Quality System

The California Integrated Water Quality System (CIWQS) is a computer system used by the State and Regional Water Quality Control Boards to track information about places of environmental interest, manage permits and other orders, track inspections, and manage violations and enforcement activities.

Date of Government Version: 03/05/2018
Date Data Arrived at EDR: 03/05/2018
Date Made Active in Reports: 05/04/2018
Number of Days to Update: 60

Source: State Water Resources Control Board
Telephone: 866-794-4977
Last EDR Contact: 06/06/2018
Next Scheduled EDR Contact: 09/17/2018
Data Release Frequency: Varies

PROD WATER PONDS: PROD WATER PONDS (GEOTRACKER) Produced water ponds sites

Date of Government Version: 03/12/2018
Date Data Arrived at EDR: 03/14/2018
Date Made Active in Reports: 05/04/2018
Number of Days to Update: 51

Source: State Water Resources Control Board
Telephone: 866-480-1028
Last EDR Contact: 12/12/2018
Next Scheduled EDR Contact: 06/25/2018
Data Release Frequency: Varies

NON-CASE INFO: NON-CASE INFO (GEOTRACKER) Non-Case Information sites

Date of Government Version: 03/12/2018
Date Data Arrived at EDR: 03/14/2018
Date Made Active in Reports: 05/04/2018
Number of Days to Update: 51

Source: State Water Resources Control Board
Telephone: 866-480-1028
Last EDR Contact: 12/12/2018
Next Scheduled EDR Contact: 06/25/2018
Data Release Frequency: Varies

PROJECT: PROJECT (GEOTRACKER) Projects sites

Date of Government Version: 03/12/2018
Date Data Arrived at EDR: 03/14/2018
Date Made Active in Reports: 05/04/2018
Number of Days to Update: 51

Source: State Water Resources Control Board
Telephone: 866-480-1028
Last EDR Contact: 12/12/2018
Next Scheduled EDR Contact: 06/25/2018
Data Release Frequency: Varies

GOVERNMENT RECORDS SEARCHED / DATA CURRENCY TRACKING

EDR HIGH RISK HISTORICAL RECORDS

EDR Exclusive Records

EDR MGP: EDR Proprietary Manufactured Gas Plants

The EDR Proprietary Manufactured Gas Plant Database includes records of coal gas plants (manufactured gas plants) compiled by EDR's researchers. Manufactured gas sites were used in the United States from the 1800's to 1950's to produce a gas that could be distributed and used as fuel. These plants used whale oil, rosin, coal, or a mixture of coal, oil, and water that also produced a significant amount of waste. Many of the byproducts of the gas production, such as coal tar (oily waste containing volatile and non-volatile chemicals), sludges, oils and other compounds are potentially hazardous to human health and the environment. The byproduct from this process was frequently disposed of directly at the plant site and can remain or spread slowly, serving as a continuous source of soil and groundwater contamination.

Date of Government Version: N/A
Date Data Arrived at EDR: N/A
Date Made Active in Reports: N/A
Number of Days to Update: N/A

Source: EDR, Inc.
Telephone: N/A
Last EDR Contact: N/A
Next Scheduled EDR Contact: N/A
Data Release Frequency: No Update Planned

EDR Hist Auto: EDR Exclusive Historical Auto Stations

EDR has searched selected national collections of business directories and has collected listings of potential gas station/filling station/service station sites that were available to EDR researchers. EDR's review was limited to those categories of sources that might, in EDR's opinion, include gas station/filling station/service station establishments. The categories reviewed included, but were not limited to gas, gas station, gasoline station, filling station, auto, automobile repair, auto service station, service station, etc. This database falls within a category of information EDR classifies as "High Risk Historical Records", or HRHR. EDR's HRHR effort presents unique and sometimes proprietary data about past sites and operations that typically create environmental concerns, but may not show up in current government records searches.

Date of Government Version: N/A
Date Data Arrived at EDR: N/A
Date Made Active in Reports: N/A
Number of Days to Update: N/A

Source: EDR, Inc.
Telephone: N/A
Last EDR Contact: N/A
Next Scheduled EDR Contact: N/A
Data Release Frequency: Varies

EDR Hist Cleaner: EDR Exclusive Historical Cleaners

EDR has searched selected national collections of business directories and has collected listings of potential dry cleaner sites that were available to EDR researchers. EDR's review was limited to those categories of sources that might, in EDR's opinion, include dry cleaning establishments. The categories reviewed included, but were not limited to dry cleaners, cleaners, laundry, laundromat, cleaning/laundry, wash & dry etc. This database falls within a category of information EDR classifies as "High Risk Historical Records", or HRHR. EDR's HRHR effort presents unique and sometimes proprietary data about past sites and operations that typically create environmental concerns, but may not show up in current government records searches.

Date of Government Version: N/A
Date Data Arrived at EDR: N/A
Date Made Active in Reports: N/A
Number of Days to Update: N/A

Source: EDR, Inc.
Telephone: N/A
Last EDR Contact: N/A
Next Scheduled EDR Contact: N/A
Data Release Frequency: Varies

EDR RECOVERED GOVERNMENT ARCHIVES

Exclusive Recovered Govt. Archives

RGA LF: Recovered Government Archive Solid Waste Facilities List

The EDR Recovered Government Archive Landfill database provides a list of landfills derived from historical databases and includes many records that no longer appear in current government lists. Compiled from Records formerly available from the Department of Resources Recycling and Recovery in California.

GOVERNMENT RECORDS SEARCHED / DATA CURRENCY TRACKING

Date of Government Version: N/A
Date Data Arrived at EDR: 07/01/2013
Date Made Active in Reports: 01/13/2014
Number of Days to Update: 196

Source: Department of Resources Recycling and Recovery
Telephone: N/A
Last EDR Contact: 06/01/2012
Next Scheduled EDR Contact: N/A
Data Release Frequency: Varies

RGA LUST: Recovered Government Archive Leaking Underground Storage Tank

The EDR Recovered Government Archive Leaking Underground Storage Tank database provides a list of LUST incidents derived from historical databases and includes many records that no longer appear in current government lists. Compiled from Records formerly available from the State Water Resources Control Board in California.

Date of Government Version: N/A
Date Data Arrived at EDR: 07/01/2013
Date Made Active in Reports: 12/30/2013
Number of Days to Update: 182

Source: State Water Resources Control Board
Telephone: N/A
Last EDR Contact: 06/01/2012
Next Scheduled EDR Contact: N/A
Data Release Frequency: Varies

COUNTY RECORDS

ALAMEDA COUNTY:

Contaminated Sites

A listing of contaminated sites overseen by the Toxic Release Program (oil and groundwater contamination from chemical releases and spills) and the Leaking Underground Storage Tank Program (soil and ground water contamination from leaking petroleum USTs).

Date of Government Version: 01/09/2018
Date Data Arrived at EDR: 01/11/2018
Date Made Active in Reports: 02/22/2018
Number of Days to Update: 42

Source: Alameda County Environmental Health Services
Telephone: 510-567-6700
Last EDR Contact: 04/05/2018
Next Scheduled EDR Contact: 07/23/2018
Data Release Frequency: Semi-Annually

Underground Tanks

Underground storage tank sites located in Alameda county.

Date of Government Version: 04/05/2018
Date Data Arrived at EDR: 04/10/2018
Date Made Active in Reports: 05/04/2018
Number of Days to Update: 24

Source: Alameda County Environmental Health Services
Telephone: 510-567-6700
Last EDR Contact: 04/05/2018
Next Scheduled EDR Contact: 04/24/2047
Data Release Frequency: Semi-Annually

AMADOR COUNTY:

CUPA Facility List

Cupa Facility List

Date of Government Version: 03/01/2018
Date Data Arrived at EDR: 03/05/2018
Date Made Active in Reports: 03/15/2018
Number of Days to Update: 10

Source: Amador County Environmental Health
Telephone: 209-223-6439
Last EDR Contact: 05/30/2018
Next Scheduled EDR Contact: 09/17/2018
Data Release Frequency: Varies

BUTTE COUNTY:

CUPA Facility Listing

Cupa facility list.

GOVERNMENT RECORDS SEARCHED / DATA CURRENCY TRACKING

Date of Government Version: 04/21/2017
Date Data Arrived at EDR: 04/25/2017
Date Made Active in Reports: 08/09/2017
Number of Days to Update: 106

Source: Public Health Department
Telephone: 530-538-7149
Last EDR Contact: 04/05/2018
Next Scheduled EDR Contact: 07/23/2018
Data Release Frequency: No Update Planned

CALVERAS COUNTY:

CUPA Facility Listing
Cupa Facility Listing

Date of Government Version: 01/25/2018
Date Data Arrived at EDR: 01/26/2018
Date Made Active in Reports: 03/14/2018
Number of Days to Update: 47

Source: Calveras County Environmental Health
Telephone: 209-754-6399
Last EDR Contact: 03/26/2018
Next Scheduled EDR Contact: 07/09/2018
Data Release Frequency: Quarterly

COLUSA COUNTY:

CUPA Facility List
Cupa facility list.

Date of Government Version: 02/26/2018
Date Data Arrived at EDR: 03/01/2018
Date Made Active in Reports: 03/15/2018
Number of Days to Update: 14

Source: Health & Human Services
Telephone: 530-458-0396
Last EDR Contact: 05/16/2018
Next Scheduled EDR Contact: 08/20/2018
Data Release Frequency: Semi-Annually

CONTRA COSTA COUNTY:

Site List

List includes sites from the underground tank, hazardous waste generator and business plan/2185 programs.

Date of Government Version: 02/22/2018
Date Data Arrived at EDR: 02/27/2018
Date Made Active in Reports: 04/16/2018
Number of Days to Update: 48

Source: Contra Costa Health Services Department
Telephone: 925-646-2286
Last EDR Contact: 04/30/2018
Next Scheduled EDR Contact: 08/13/2018
Data Release Frequency: Semi-Annually

DEL NORTE COUNTY:

CUPA Facility List
Cupa Facility list

Date of Government Version: 01/05/2018
Date Data Arrived at EDR: 02/02/2018
Date Made Active in Reports: 03/14/2018
Number of Days to Update: 40

Source: Del Norte County Environmental Health Division
Telephone: 707-465-0426
Last EDR Contact: 04/25/2018
Next Scheduled EDR Contact: 08/13/2018
Data Release Frequency: Varies

EL DORADO COUNTY:

CUPA Facility List
CUPA facility list.

GOVERNMENT RECORDS SEARCHED / DATA CURRENCY TRACKING

Date of Government Version: 03/05/2018
Date Data Arrived at EDR: 03/08/2018
Date Made Active in Reports: 04/16/2018
Number of Days to Update: 39

Source: El Dorado County Environmental Management Department
Telephone: 530-621-6623
Last EDR Contact: 04/30/2018
Next Scheduled EDR Contact: 08/13/2018
Data Release Frequency: Varies

FRESNO COUNTY:

CUPA Resources List

Certified Unified Program Agency. CUPA's are responsible for implementing a unified hazardous materials and hazardous waste management regulatory program. The agency provides oversight of businesses that deal with hazardous materials, operate underground storage tanks or aboveground storage tanks.

Date of Government Version: 03/01/2018
Date Data Arrived at EDR: 03/05/2018
Date Made Active in Reports: 03/14/2018
Number of Days to Update: 9

Source: Dept. of Community Health
Telephone: 559-445-3271
Last EDR Contact: 03/06/2018
Next Scheduled EDR Contact: 07/16/2018
Data Release Frequency: Semi-Annually

GLENN COUNTY:

CUPA Facility List

Cupa facility list

Date of Government Version: 01/22/2018
Date Data Arrived at EDR: 01/24/2018
Date Made Active in Reports: 03/14/2018
Number of Days to Update: 49

Source: Glenn County Air Pollution Control District
Telephone: 830-934-6500
Last EDR Contact: 04/18/2018
Next Scheduled EDR Contact: 08/06/2018
Data Release Frequency: Varies

HUMBOLDT COUNTY:

CUPA Facility List

CUPA facility list.

Date of Government Version: 03/05/2018
Date Data Arrived at EDR: 03/08/2018
Date Made Active in Reports: 04/30/2018
Number of Days to Update: 53

Source: Humboldt County Environmental Health
Telephone: N/A
Last EDR Contact: 05/21/2018
Next Scheduled EDR Contact: 09/03/2018
Data Release Frequency: Semi-Annually

IMPERIAL COUNTY:

CUPA Facility List

Cupa facility list.

Date of Government Version: 01/22/2018
Date Data Arrived at EDR: 01/26/2018
Date Made Active in Reports: 03/14/2018
Number of Days to Update: 47

Source: San Diego Border Field Office
Telephone: 760-339-2777
Last EDR Contact: 04/18/2018
Next Scheduled EDR Contact: 08/06/2018
Data Release Frequency: Varies

INYO COUNTY:

GOVERNMENT RECORDS SEARCHED / DATA CURRENCY TRACKING

CUPA Facility List

Cupa facility list.

Date of Government Version: 06/08/2017
Date Data Arrived at EDR: 06/09/2017
Date Made Active in Reports: 08/04/2017
Number of Days to Update: 56

Source: Inyo County Environmental Health Services
Telephone: 760-878-0238
Last EDR Contact: 05/30/2018
Next Scheduled EDR Contact: 09/03/2018
Data Release Frequency: Varies

KERN COUNTY:

Underground Storage Tank Sites & Tank Listing Kern County Sites and Tanks Listing.

Date of Government Version: 02/02/2018
Date Data Arrived at EDR: 02/02/2018
Date Made Active in Reports: 03/28/2018
Number of Days to Update: 54

Source: Kern County Environment Health Services Department
Telephone: 661-862-8700
Last EDR Contact: 05/02/2018
Next Scheduled EDR Contact: 08/20/2018
Data Release Frequency: Quarterly

KINGS COUNTY:

CUPA Facility List

A listing of sites included in the county's Certified Unified Program Agency database. California's Secretary for Environmental Protection established the unified hazardous materials and hazardous waste regulatory program as required by chapter 6.11 of the California Health and Safety Code. The Unified Program consolidates the administration, permits, inspections, and enforcement activities.

Date of Government Version: 11/14/2017
Date Data Arrived at EDR: 11/17/2017
Date Made Active in Reports: 12/15/2017
Number of Days to Update: 28

Source: Kings County Department of Public Health
Telephone: 559-584-1411
Last EDR Contact: 05/16/2018
Next Scheduled EDR Contact: 09/03/2018
Data Release Frequency: Varies

LAKE COUNTY:

CUPA Facility List

Cupa facility list

Date of Government Version: 02/06/2018
Date Data Arrived at EDR: 02/09/2018
Date Made Active in Reports: 03/14/2018
Number of Days to Update: 33

Source: Lake County Environmental Health
Telephone: 707-263-1164
Last EDR Contact: 04/16/2018
Next Scheduled EDR Contact: 07/30/2018
Data Release Frequency: Varies

LASSEN COUNTY:

CUPA Facility List

Cupa facility list

Date of Government Version: 01/22/2018
Date Data Arrived at EDR: 01/24/2018
Date Made Active in Reports: 03/14/2018
Number of Days to Update: 49

Source: Lassen County Environmental Health
Telephone: 530-251-8528
Last EDR Contact: 04/18/2018
Next Scheduled EDR Contact: 08/06/2018
Data Release Frequency: Varies

LOS ANGELES COUNTY:

GOVERNMENT RECORDS SEARCHED / DATA CURRENCY TRACKING

San Gabriel Valley Areas of Concern

San Gabriel Valley areas where VOC contamination is at or above the MCL as designated by region 9 EPA office.

Date of Government Version: 03/30/2009
Date Data Arrived at EDR: 03/31/2009
Date Made Active in Reports: 10/23/2009
Number of Days to Update: 206

Source: EPA Region 9
Telephone: 415-972-3178
Last EDR Contact: 03/14/2018
Next Scheduled EDR Contact: 07/02/2018
Data Release Frequency: No Update Planned

HMS: Street Number List

Industrial Waste and Underground Storage Tank Sites.

Date of Government Version: 01/16/2018
Date Data Arrived at EDR: 01/23/2018
Date Made Active in Reports: 03/20/2018
Number of Days to Update: 56

Source: Department of Public Works
Telephone: 626-458-3517
Last EDR Contact: 04/05/2018
Next Scheduled EDR Contact: 07/23/2018
Data Release Frequency: Semi-Annually

List of Solid Waste Facilities

Solid Waste Facilities in Los Angeles County.

Date of Government Version: 01/16/2018
Date Data Arrived at EDR: 01/16/2018
Date Made Active in Reports: 02/14/2018
Number of Days to Update: 29

Source: La County Department of Public Works
Telephone: 818-458-5185
Last EDR Contact: 04/17/2018
Next Scheduled EDR Contact: 07/30/2018
Data Release Frequency: Varies

City of Los Angeles Landfills

Landfills owned and maintained by the City of Los Angeles.

Date of Government Version: 01/01/2018
Date Data Arrived at EDR: 05/01/2018
Date Made Active in Reports: 05/14/2018
Number of Days to Update: 13

Source: Engineering & Construction Division
Telephone: 213-473-7869
Last EDR Contact: 04/11/2018
Next Scheduled EDR Contact: 07/30/2018
Data Release Frequency: Varies

Site Mitigation List

Industrial sites that have had some sort of spill or complaint.

Date of Government Version: 01/01/2018
Date Data Arrived at EDR: 01/17/2018
Date Made Active in Reports: 02/14/2018
Number of Days to Update: 28

Source: Community Health Services
Telephone: 323-890-7806
Last EDR Contact: 04/17/2018
Next Scheduled EDR Contact: 07/30/2018
Data Release Frequency: Annually

City of El Segundo Underground Storage Tank

Underground storage tank sites located in El Segundo city.

Date of Government Version: 01/21/2017
Date Data Arrived at EDR: 04/19/2017
Date Made Active in Reports: 05/10/2017
Number of Days to Update: 21

Source: City of El Segundo Fire Department
Telephone: 310-524-2236
Last EDR Contact: 04/11/2018
Next Scheduled EDR Contact: 07/30/2018
Data Release Frequency: Semi-Annually

City of Long Beach Underground Storage Tank

Underground storage tank sites located in the city of Long Beach.

Date of Government Version: 03/09/2017
Date Data Arrived at EDR: 03/10/2017
Date Made Active in Reports: 05/03/2017
Number of Days to Update: 54

Source: City of Long Beach Fire Department
Telephone: 562-570-2563
Last EDR Contact: 04/18/2018
Next Scheduled EDR Contact: 08/06/2018
Data Release Frequency: Annually

GOVERNMENT RECORDS SEARCHED / DATA CURRENCY TRACKING

City of Torrance Underground Storage Tank

Underground storage tank sites located in the city of Torrance.

Date of Government Version: 01/04/2018
Date Data Arrived at EDR: 01/05/2018
Date Made Active in Reports: 01/18/2018
Number of Days to Update: 13

Source: City of Torrance Fire Department
Telephone: 310-618-2973
Last EDR Contact: 04/05/2018
Next Scheduled EDR Contact: 07/23/2018
Data Release Frequency: Semi-Annually

MADERA COUNTY:

CUPA Facility List

A listing of sites included in the county's Certified Unified Program Agency database. California's Secretary for Environmental Protection established the unified hazardous materials and hazardous waste regulatory program as required by chapter 6.11 of the California Health and Safety Code. The Unified Program consolidates the administration, permits, inspections, and enforcement activities.

Date of Government Version: 02/21/2018
Date Data Arrived at EDR: 02/22/2018
Date Made Active in Reports: 04/03/2018
Number of Days to Update: 40

Source: Madera County Environmental Health
Telephone: 559-675-7823
Last EDR Contact: 05/16/2018
Next Scheduled EDR Contact: 09/03/2018
Data Release Frequency: Varies

MARIN COUNTY:

Underground Storage Tank Sites

Currently permitted USTs in Marin County.

Date of Government Version: 03/30/2018
Date Data Arrived at EDR: 04/06/2018
Date Made Active in Reports: 05/04/2018
Number of Days to Update: 28

Source: Public Works Department Waste Management
Telephone: 415-473-6647
Last EDR Contact: 03/29/2018
Next Scheduled EDR Contact: 07/16/2018
Data Release Frequency: Semi-Annually

MERCED COUNTY:

CUPA Facility List

CUPA facility list.

Date of Government Version: 01/11/2018
Date Data Arrived at EDR: 01/12/2018
Date Made Active in Reports: 02/08/2018
Number of Days to Update: 27

Source: Merced County Environmental Health
Telephone: 209-381-1094
Last EDR Contact: 05/16/2018
Next Scheduled EDR Contact: 09/03/2018
Data Release Frequency: Varies

MONO COUNTY:

CUPA Facility List

CUPA Facility List

Date of Government Version: 02/22/2018
Date Data Arrived at EDR: 02/27/2018
Date Made Active in Reports: 03/14/2018
Number of Days to Update: 15

Source: Mono County Health Department
Telephone: 760-932-5580
Last EDR Contact: 05/22/2018
Next Scheduled EDR Contact: 09/10/2018
Data Release Frequency: Varies

MONTEREY COUNTY:

GOVERNMENT RECORDS SEARCHED / DATA CURRENCY TRACKING

CUPA Facility Listing

CUPA Program listing from the Environmental Health Division.

Date of Government Version: 03/27/2018
Date Data Arrived at EDR: 03/29/2018
Date Made Active in Reports: 04/16/2018
Number of Days to Update: 18

Source: Monterey County Health Department
Telephone: 831-796-1297
Last EDR Contact: 05/21/2018
Next Scheduled EDR Contact: 09/03/2018
Data Release Frequency: Varies

NAPA COUNTY:

Sites With Reported Contamination

A listing of leaking underground storage tank sites located in Napa county.

Date of Government Version: 01/09/2017
Date Data Arrived at EDR: 01/11/2017
Date Made Active in Reports: 03/02/2017
Number of Days to Update: 50

Source: Napa County Department of Environmental Management
Telephone: 707-253-4269
Last EDR Contact: 05/22/2018
Next Scheduled EDR Contact: 09/10/2018
Data Release Frequency: No Update Planned

Closed and Operating Underground Storage Tank Sites

Underground storage tank sites located in Napa county.

Date of Government Version: 02/22/2018
Date Data Arrived at EDR: 02/27/2018
Date Made Active in Reports: 03/29/2018
Number of Days to Update: 30

Source: Napa County Department of Environmental Management
Telephone: 707-253-4269
Last EDR Contact: 05/22/2018
Next Scheduled EDR Contact: 09/10/2018
Data Release Frequency: No Update Planned

NEVADA COUNTY:

CUPA Facility List

CUPA facility list.

Date of Government Version: 01/31/2018
Date Data Arrived at EDR: 02/01/2018
Date Made Active in Reports: 03/14/2018
Number of Days to Update: 41

Source: Community Development Agency
Telephone: 530-265-1467
Last EDR Contact: 04/25/2018
Next Scheduled EDR Contact: 08/13/2018
Data Release Frequency: Varies

ORANGE COUNTY:

List of Industrial Site Cleanups

Petroleum and non-petroleum spills.

Date of Government Version: 02/05/2018
Date Data Arrived at EDR: 02/13/2018
Date Made Active in Reports: 04/03/2018
Number of Days to Update: 49

Source: Health Care Agency
Telephone: 714-834-3446
Last EDR Contact: 05/07/2018
Next Scheduled EDR Contact: 08/20/2018
Data Release Frequency: Annually

List of Underground Storage Tank Cleanups

Orange County Underground Storage Tank Cleanups (LUST).

Date of Government Version: 02/05/2018
Date Data Arrived at EDR: 02/13/2018
Date Made Active in Reports: 03/20/2018
Number of Days to Update: 35

Source: Health Care Agency
Telephone: 714-834-3446
Last EDR Contact: 05/07/2018
Next Scheduled EDR Contact: 08/20/2018
Data Release Frequency: Quarterly

GOVERNMENT RECORDS SEARCHED / DATA CURRENCY TRACKING

List of Underground Storage Tank Facilities

Orange County Underground Storage Tank Facilities (UST).

Date of Government Version: 01/02/2018	Source: Health Care Agency
Date Data Arrived at EDR: 02/07/2018	Telephone: 714-834-3446
Date Made Active in Reports: 03/28/2018	Last EDR Contact: 05/08/2018
Number of Days to Update: 49	Next Scheduled EDR Contact: 08/20/2018
	Data Release Frequency: Quarterly

PLACER COUNTY:

Master List of Facilities

List includes aboveground tanks, underground tanks and cleanup sites.

Date of Government Version: 03/15/2018	Source: Placer County Health and Human Services
Date Data Arrived at EDR: 03/19/2018	Telephone: 530-745-2363
Date Made Active in Reports: 05/04/2018	Last EDR Contact: 05/31/2018
Number of Days to Update: 46	Next Scheduled EDR Contact: 09/17/2018
	Data Release Frequency: Semi-Annually

PLUMAS COUNTY:

CUPA Facility List

Plumas County CUPA Program facilities.

Date of Government Version: 01/22/2018	Source: Plumas County Environmental Health
Date Data Arrived at EDR: 01/24/2018	Telephone: 530-283-6355
Date Made Active in Reports: 03/15/2018	Last EDR Contact: 04/18/2018
Number of Days to Update: 50	Next Scheduled EDR Contact: 08/06/2018
	Data Release Frequency: Varies

RIVERSIDE COUNTY:

Listing of Underground Tank Cleanup Sites

Riverside County Underground Storage Tank Cleanup Sites (LUST).

Date of Government Version: 04/05/2018	Source: Department of Environmental Health
Date Data Arrived at EDR: 04/10/2018	Telephone: 951-358-5055
Date Made Active in Reports: 05/04/2018	Last EDR Contact: 03/19/2018
Number of Days to Update: 24	Next Scheduled EDR Contact: 07/02/2018
	Data Release Frequency: Quarterly

Underground Storage Tank Tank List

Underground storage tank sites located in Riverside county.

Date of Government Version: 04/05/2018	Source: Department of Environmental Health
Date Data Arrived at EDR: 04/10/2018	Telephone: 951-358-5055
Date Made Active in Reports: 05/04/2018	Last EDR Contact: 03/19/2018
Number of Days to Update: 24	Next Scheduled EDR Contact: 07/02/2018
	Data Release Frequency: Quarterly

SACRAMENTO COUNTY:

Toxic Site Clean-Up List

List of sites where unauthorized releases of potentially hazardous materials have occurred.

GOVERNMENT RECORDS SEARCHED / DATA CURRENCY TRACKING

Date of Government Version: 11/02/2017
Date Data Arrived at EDR: 01/03/2018
Date Made Active in Reports: 02/05/2018
Number of Days to Update: 33

Source: Sacramento County Environmental Management
Telephone: 916-875-8406
Last EDR Contact: 04/04/2018
Next Scheduled EDR Contact: 07/16/2018
Data Release Frequency: Quarterly

Master Hazardous Materials Facility List

Any business that has hazardous materials on site - hazardous material storage sites, underground storage tanks, waste generators.

Date of Government Version: 11/02/2017
Date Data Arrived at EDR: 01/03/2018
Date Made Active in Reports: 02/14/2018
Number of Days to Update: 42

Source: Sacramento County Environmental Management
Telephone: 916-875-8406
Last EDR Contact: 04/04/2018
Next Scheduled EDR Contact: 07/16/2018
Data Release Frequency: Quarterly

SAN BENITO COUNTY:

CUPA Facility List

Cupa facility list

Date of Government Version: 11/01/2017
Date Data Arrived at EDR: 11/03/2017
Date Made Active in Reports: 11/17/2017
Number of Days to Update: 14

Source: San Benito County Environmental Health
Telephone: N/A
Last EDR Contact: 05/16/2018
Next Scheduled EDR Contact: 08/20/2018
Data Release Frequency: Varies

SAN BERNARDINO COUNTY:

Hazardous Material Permits

This listing includes underground storage tanks, medical waste handlers/generators, hazardous materials handlers, hazardous waste generators, and waste oil generators/handlers.

Date of Government Version: 11/30/2017
Date Data Arrived at EDR: 12/01/2017
Date Made Active in Reports: 01/16/2018
Number of Days to Update: 46

Source: San Bernardino County Fire Department Hazardous Materials Division
Telephone: 909-387-3041
Last EDR Contact: 04/06/2018
Next Scheduled EDR Contact: 08/20/2018
Data Release Frequency: Quarterly

SAN DIEGO COUNTY:

Hazardous Materials Management Division Database

The database includes: HE58 - This report contains the business name, site address, business phone number, establishment 'H' permit number, type of permit, and the business status. HE17 - In addition to providing the same information provided in the HE58 listing, HE17 provides inspection dates, violations received by the establishment, hazardous waste generated, the quantity, method of storage, treatment/disposal of waste and the hauler, and information on underground storage tanks. Unauthorized Release List - Includes a summary of environmental contamination cases in San Diego County (underground tank cases, non-tank cases, groundwater contamination, and soil contamination are included.)

Date of Government Version: 03/05/2018
Date Data Arrived at EDR: 03/07/2018
Date Made Active in Reports: 04/16/2018
Number of Days to Update: 40

Source: Hazardous Materials Management Division
Telephone: 619-338-2268
Last EDR Contact: 06/06/2018
Next Scheduled EDR Contact: 09/17/2018
Data Release Frequency: Quarterly

GOVERNMENT RECORDS SEARCHED / DATA CURRENCY TRACKING

Solid Waste Facilities

San Diego County Solid Waste Facilities.

Date of Government Version: 10/31/2015
Date Data Arrived at EDR: 11/07/2015
Date Made Active in Reports: 01/04/2016
Number of Days to Update: 58

Source: Department of Health Services
Telephone: 619-338-2209
Last EDR Contact: 04/18/2018
Next Scheduled EDR Contact: 08/06/2018
Data Release Frequency: Varies

Local Oversight Program Listing

A listing of all LOP release sites that are or were under the County of San Diego's jurisdiction. Included are closed or transferred cases, open cases, and cases that did not have a case type indicated. The cases without a case type are mostly complaints; however, some of them could be LOP cases.

Date of Government Version: 04/18/2018
Date Data Arrived at EDR: 04/23/2018
Date Made Active in Reports: 05/04/2018
Number of Days to Update: 11

Source: Department of Environmental Health
Telephone: 858-505-6874
Last EDR Contact: 04/18/2018
Next Scheduled EDR Contact: 08/06/2018
Data Release Frequency: Varies

Environmental Case Listing

The listing contains all underground tank release cases and projects pertaining to properties contaminated with hazardous substances that are actively under review by the Site Assessment and Mitigation Program.

Date of Government Version: 03/23/2010
Date Data Arrived at EDR: 06/15/2010
Date Made Active in Reports: 07/09/2010
Number of Days to Update: 24

Source: San Diego County Department of Environmental Health
Telephone: 619-338-2371
Last EDR Contact: 05/31/2018
Next Scheduled EDR Contact: 09/17/2018
Data Release Frequency: No Update Planned

SAN FRANCISCO COUNTY:

Local Oversight Facilities

A listing of leaking underground storage tank sites located in San Francisco county.

Date of Government Version: 09/19/2008
Date Data Arrived at EDR: 09/19/2008
Date Made Active in Reports: 09/29/2008
Number of Days to Update: 10

Source: Department Of Public Health San Francisco County
Telephone: 415-252-3920
Last EDR Contact: 05/02/2018
Next Scheduled EDR Contact: 08/20/2018
Data Release Frequency: Quarterly

Underground Storage Tank Information

Underground storage tank sites located in San Francisco county.

Date of Government Version: 11/02/2017
Date Data Arrived at EDR: 11/07/2017
Date Made Active in Reports: 12/19/2017
Number of Days to Update: 23

Source: Department of Public Health
Telephone: 415-252-3920
Last EDR Contact: 05/02/2018
Next Scheduled EDR Contact: 08/20/2018
Data Release Frequency: Quarterly

SAN JOAQUIN COUNTY:

San Joaquin Co. UST

A listing of underground storage tank locations in San Joaquin county.

Date of Government Version: 03/20/2018
Date Data Arrived at EDR: 03/22/2018
Date Made Active in Reports: 05/04/2018
Number of Days to Update: 43

Source: Environmental Health Department
Telephone: N/A
Last EDR Contact: 03/14/2018
Next Scheduled EDR Contact: 07/02/2018
Data Release Frequency: Semi-Annually

SAN LUIS OBISPO COUNTY:

GOVERNMENT RECORDS SEARCHED / DATA CURRENCY TRACKING

CUPA Facility List

Cupa Facility List.

Date of Government Version: 11/16/2017
Date Data Arrived at EDR: 11/17/2017
Date Made Active in Reports: 12/18/2017
Number of Days to Update: 31

Source: San Luis Obispo County Public Health Department
Telephone: 805-781-5596
Last EDR Contact: 05/16/2018
Next Scheduled EDR Contact: 09/03/2018
Data Release Frequency: Varies

SAN MATEO COUNTY:

Business Inventory

List includes Hazardous Materials Business Plan, hazardous waste generators, and underground storage tanks.

Date of Government Version: 03/14/2018
Date Data Arrived at EDR: 03/20/2018
Date Made Active in Reports: 05/04/2018
Number of Days to Update: 45

Source: San Mateo County Environmental Health Services Division
Telephone: 650-363-1921
Last EDR Contact: 06/06/2018
Next Scheduled EDR Contact: 09/24/2018
Data Release Frequency: Annually

Fuel Leak List

A listing of leaking underground storage tank sites located in San Mateo county.

Date of Government Version: 03/15/2018
Date Data Arrived at EDR: 03/20/2018
Date Made Active in Reports: 05/04/2018
Number of Days to Update: 45

Source: San Mateo County Environmental Health Services Division
Telephone: 650-363-1921
Last EDR Contact: 06/06/2018
Next Scheduled EDR Contact: 09/24/2018
Data Release Frequency: Semi-Annually

SANTA BARBARA COUNTY:

CUPA Facility Listing

CUPA Program Listing from the Environmental Health Services division.

Date of Government Version: 09/08/2011
Date Data Arrived at EDR: 09/09/2011
Date Made Active in Reports: 10/07/2011
Number of Days to Update: 28

Source: Santa Barbara County Public Health Department
Telephone: 805-686-8167
Last EDR Contact: 05/16/2018
Next Scheduled EDR Contact: 09/03/2018
Data Release Frequency: Varies

SANTA CLARA COUNTY:

Cupa Facility List

Cupa facility list

Date of Government Version: 02/20/2018
Date Data Arrived at EDR: 02/20/2018
Date Made Active in Reports: 03/19/2018
Number of Days to Update: 27

Source: Department of Environmental Health
Telephone: 408-918-1973
Last EDR Contact: 05/16/2018
Next Scheduled EDR Contact: 09/03/2018
Data Release Frequency: Varies

HIST LUST - Fuel Leak Site Activity Report

A listing of open and closed leaking underground storage tanks. This listing is no longer updated by the county. Leaking underground storage tanks are now handled by the Department of Environmental Health.

Date of Government Version: 03/29/2005
Date Data Arrived at EDR: 03/30/2005
Date Made Active in Reports: 04/21/2005
Number of Days to Update: 22

Source: Santa Clara Valley Water District
Telephone: 408-265-2600
Last EDR Contact: 03/23/2009
Next Scheduled EDR Contact: 06/22/2009
Data Release Frequency: No Update Planned

GOVERNMENT RECORDS SEARCHED / DATA CURRENCY TRACKING

LOP Listing

A listing of leaking underground storage tanks located in Santa Clara county.

Date of Government Version: 03/03/2014
Date Data Arrived at EDR: 03/05/2014
Date Made Active in Reports: 03/18/2014
Number of Days to Update: 13

Source: Department of Environmental Health
Telephone: 408-918-3417
Last EDR Contact: 05/22/2018
Next Scheduled EDR Contact: 09/10/2018
Data Release Frequency: Annually

Hazardous Material Facilities

Hazardous material facilities, including underground storage tank sites.

Date of Government Version: 02/04/2018
Date Data Arrived at EDR: 02/06/2018
Date Made Active in Reports: 03/20/2018
Number of Days to Update: 42

Source: City of San Jose Fire Department
Telephone: 408-535-7694
Last EDR Contact: 05/16/2018
Next Scheduled EDR Contact: 08/20/2018
Data Release Frequency: Annually

SANTA CRUZ COUNTY:

CUPA Facility List

CUPA facility listing.

Date of Government Version: 01/21/2017
Date Data Arrived at EDR: 02/22/2017
Date Made Active in Reports: 05/23/2017
Number of Days to Update: 90

Source: Santa Cruz County Environmental Health
Telephone: 831-464-2761
Last EDR Contact: 05/16/2018
Next Scheduled EDR Contact: 09/03/2018
Data Release Frequency: Varies

SHASTA COUNTY:

CUPA Facility List

Cupa Facility List.

Date of Government Version: 06/15/2017
Date Data Arrived at EDR: 06/19/2017
Date Made Active in Reports: 08/09/2017
Number of Days to Update: 51

Source: Shasta County Department of Resource Management
Telephone: 530-225-5789
Last EDR Contact: 05/16/2018
Next Scheduled EDR Contact: 09/03/2018
Data Release Frequency: Varies

SOLANO COUNTY:

Leaking Underground Storage Tanks

A listing of leaking underground storage tank sites located in Solano county.

Date of Government Version: 03/08/2018
Date Data Arrived at EDR: 03/13/2018
Date Made Active in Reports: 05/04/2018
Number of Days to Update: 52

Source: Solano County Department of Environmental Management
Telephone: 707-784-6770
Last EDR Contact: 05/31/2018
Next Scheduled EDR Contact: 09/17/2018
Data Release Frequency: Quarterly

Underground Storage Tanks

Underground storage tank sites located in Solano county.

Date of Government Version: 03/08/2018
Date Data Arrived at EDR: 03/13/2018
Date Made Active in Reports: 03/29/2018
Number of Days to Update: 16

Source: Solano County Department of Environmental Management
Telephone: 707-784-6770
Last EDR Contact: 05/31/2018
Next Scheduled EDR Contact: 09/17/2018
Data Release Frequency: Quarterly

SONOMA COUNTY:

GOVERNMENT RECORDS SEARCHED / DATA CURRENCY TRACKING

Cupa Facility List

Cupa Facility list

Date of Government Version: 03/01/2018
Date Data Arrived at EDR: 03/27/2018
Date Made Active in Reports: 04/16/2018
Number of Days to Update: 20

Source: County of Sonoma Fire & Emergency Services Department
Telephone: 707-565-1174
Last EDR Contact: 03/22/2018
Next Scheduled EDR Contact: 07/09/2018
Data Release Frequency: Varies

Leaking Underground Storage Tank Sites

A listing of leaking underground storage tank sites located in Sonoma county.

Date of Government Version: 04/03/2018
Date Data Arrived at EDR: 04/06/2018
Date Made Active in Reports: 05/09/2018
Number of Days to Update: 33

Source: Department of Health Services
Telephone: 707-565-6565
Last EDR Contact: 03/22/2018
Next Scheduled EDR Contact: 07/09/2018
Data Release Frequency: Quarterly

STANISLAUS COUNTY:

CUPA Facility List

Cupa facility list

Date of Government Version: 02/06/2018
Date Data Arrived at EDR: 02/07/2018
Date Made Active in Reports: 03/16/2018
Number of Days to Update: 37

Source: Stanislaus County Department of Environmental Protection
Telephone: 209-525-6751
Last EDR Contact: 04/16/2018
Next Scheduled EDR Contact: 07/30/2018
Data Release Frequency: Varies

SUTTER COUNTY:

Underground Storage Tanks

Underground storage tank sites located in Sutter county.

Date of Government Version: 01/08/2018
Date Data Arrived at EDR: 03/01/2018
Date Made Active in Reports: 03/30/2018
Number of Days to Update: 29

Source: Sutter County Department of Agriculture
Telephone: 530-822-7500
Last EDR Contact: 05/31/2018
Next Scheduled EDR Contact: 09/17/2018
Data Release Frequency: Semi-Annually

TEHAMA COUNTY:

CUPA Facility List

Cupa facilities

Date of Government Version: 01/26/2018
Date Data Arrived at EDR: 02/02/2018
Date Made Active in Reports: 03/21/2018
Number of Days to Update: 47

Source: Tehama County Department of Environmental Health
Telephone: 530-527-8020
Last EDR Contact: 05/03/2018
Next Scheduled EDR Contact: 08/20/2018
Data Release Frequency: Varies

TRINITY COUNTY:

CUPA Facility List

Cupa facility list

GOVERNMENT RECORDS SEARCHED / DATA CURRENCY TRACKING

Date of Government Version: 01/22/2018
Date Data Arrived at EDR: 01/25/2018
Date Made Active in Reports: 03/19/2018
Number of Days to Update: 53

Source: Department of Toxic Substances Control
Telephone: 760-352-0381
Last EDR Contact: 04/18/2018
Next Scheduled EDR Contact: 08/06/2018
Data Release Frequency: Varies

TULARE COUNTY:

CUPA Facility List

Cupa program facilities

Date of Government Version: 03/19/2018
Date Data Arrived at EDR: 03/22/2018
Date Made Active in Reports: 04/17/2018
Number of Days to Update: 26

Source: Tulare County Environmental Health Services Division
Telephone: 559-624-7400
Last EDR Contact: 05/16/2018
Next Scheduled EDR Contact: 08/20/2018
Data Release Frequency: Varies

TUOLUMNE COUNTY:

CUPA Facility List

Cupa facility list

Date of Government Version: 01/22/2018
Date Data Arrived at EDR: 01/25/2018
Date Made Active in Reports: 03/16/2018
Number of Days to Update: 50

Source: Divison of Environmental Health
Telephone: 209-533-5633
Last EDR Contact: 04/18/2018
Next Scheduled EDR Contact: 08/06/2018
Data Release Frequency: Varies

VENTURA COUNTY:

Business Plan, Hazardous Waste Producers, and Operating Underground Tanks

The BWT list indicates by site address whether the Environmental Health Division has Business Plan (B), Waste Producer (W), and/or Underground Tank (T) information.

Date of Government Version: 12/26/2017
Date Data Arrived at EDR: 01/25/2018
Date Made Active in Reports: 03/14/2018
Number of Days to Update: 48

Source: Ventura County Environmental Health Division
Telephone: 805-654-2813
Last EDR Contact: 04/23/2018
Next Scheduled EDR Contact: 08/06/2018
Data Release Frequency: Quarterly

Inventory of Illegal Abandoned and Inactive Sites

Ventura County Inventory of Closed, Illegal Abandoned, and Inactive Sites.

Date of Government Version: 12/01/2011
Date Data Arrived at EDR: 12/01/2011
Date Made Active in Reports: 01/19/2012
Number of Days to Update: 49

Source: Environmental Health Division
Telephone: 805-654-2813
Last EDR Contact: 03/29/2018
Next Scheduled EDR Contact: 07/16/2018
Data Release Frequency: Annually

Listing of Underground Tank Cleanup Sites

Ventura County Underground Storage Tank Cleanup Sites (LUST).

Date of Government Version: 05/29/2008
Date Data Arrived at EDR: 06/24/2008
Date Made Active in Reports: 07/31/2008
Number of Days to Update: 37

Source: Environmental Health Division
Telephone: 805-654-2813
Last EDR Contact: 05/09/2018
Next Scheduled EDR Contact: 08/27/2018
Data Release Frequency: Quarterly

GOVERNMENT RECORDS SEARCHED / DATA CURRENCY TRACKING

Medical Waste Program List

To protect public health and safety and the environment from potential exposure to disease causing agents, the Environmental Health Division Medical Waste Program regulates the generation, handling, storage, treatment and disposal of medical waste throughout the County.

Date of Government Version: 12/26/2017	Source: Ventura County Resource Management Agency
Date Data Arrived at EDR: 01/25/2018	Telephone: 805-654-2813
Date Made Active in Reports: 03/20/2018	Last EDR Contact: 04/23/2018
Number of Days to Update: 54	Next Scheduled EDR Contact: 08/06/2018
	Data Release Frequency: Quarterly

Underground Tank Closed Sites List

Ventura County Operating Underground Storage Tank Sites (UST)/Underground Tank Closed Sites List.

Date of Government Version: 02/28/2018	Source: Environmental Health Division
Date Data Arrived at EDR: 03/14/2018	Telephone: 805-654-2813
Date Made Active in Reports: 03/30/2018	Last EDR Contact: 03/14/2018
Number of Days to Update: 16	Next Scheduled EDR Contact: 06/25/2018
	Data Release Frequency: Quarterly

YOLO COUNTY:

Underground Storage Tank Comprehensive Facility Report

Underground storage tank sites located in Yolo county.

Date of Government Version: 03/27/2018	Source: Yolo County Department of Health
Date Data Arrived at EDR: 04/03/2018	Telephone: 530-666-8646
Date Made Active in Reports: 05/04/2018	Last EDR Contact: 03/29/2018
Number of Days to Update: 31	Next Scheduled EDR Contact: 07/16/2018
	Data Release Frequency: Annually

YUBA COUNTY:

CUPA Facility List

CUPA facility listing for Yuba County.

Date of Government Version: 02/01/2018	Source: Yuba County Environmental Health Department
Date Data Arrived at EDR: 02/02/2018	Telephone: 530-749-7523
Date Made Active in Reports: 03/21/2018	Last EDR Contact: 04/25/2018
Number of Days to Update: 47	Next Scheduled EDR Contact: 08/13/2018
	Data Release Frequency: Varies

OTHER DATABASE(S)

Depending on the geographic area covered by this report, the data provided in these specialty databases may or may not be complete. For example, the existence of wetlands information data in a specific report does not mean that all wetlands in the area covered by the report are included. Moreover, the absence of any reported wetlands information does not necessarily mean that wetlands do not exist in the area covered by the report.

CT MANIFEST: Hazardous Waste Manifest Data

Facility and manifest data. Manifest is a document that lists and tracks hazardous waste from the generator through transporters to a tsd facility.

Date of Government Version: 01/03/2018	Source: Department of Energy & Environmental Protection
Date Data Arrived at EDR: 02/14/2018	Telephone: 860-424-3375
Date Made Active in Reports: 03/22/2018	Last EDR Contact: 05/18/2018
Number of Days to Update: 36	Next Scheduled EDR Contact: 08/27/2018
	Data Release Frequency: No Update Planned

GOVERNMENT RECORDS SEARCHED / DATA CURRENCY TRACKING

NJ MANIFEST: Manifest Information

Hazardous waste manifest information.

Date of Government Version: 12/31/2016
Date Data Arrived at EDR: 04/11/2017
Date Made Active in Reports: 07/27/2017
Number of Days to Update: 107

Source: Department of Environmental Protection
Telephone: N/A
Last EDR Contact: 04/23/2018
Next Scheduled EDR Contact: 07/23/2018
Data Release Frequency: Annually

NY MANIFEST: Facility and Manifest Data

Manifest is a document that lists and tracks hazardous waste from the generator through transporters to a TSD facility.

Date of Government Version: 04/30/2018
Date Data Arrived at EDR: 05/03/2018
Date Made Active in Reports: 06/07/2018
Number of Days to Update: 35

Source: Department of Environmental Conservation
Telephone: 518-402-8651
Last EDR Contact: 05/03/2018
Next Scheduled EDR Contact: 08/13/2018
Data Release Frequency: Quarterly

PA MANIFEST: Manifest Information

Hazardous waste manifest information.

Date of Government Version: 12/31/2016
Date Data Arrived at EDR: 07/25/2017
Date Made Active in Reports: 09/25/2017
Number of Days to Update: 62

Source: Department of Environmental Protection
Telephone: 717-783-8990
Last EDR Contact: 04/12/2018
Next Scheduled EDR Contact: 07/30/2018
Data Release Frequency: Annually

RI MANIFEST: Manifest information

Hazardous waste manifest information

Date of Government Version: 12/31/2017
Date Data Arrived at EDR: 02/23/2018
Date Made Active in Reports: 04/09/2018
Number of Days to Update: 45

Source: Department of Environmental Management
Telephone: 401-222-2797
Last EDR Contact: 05/21/2018
Next Scheduled EDR Contact: 09/03/2018
Data Release Frequency: Annually

WI MANIFEST: Manifest Information

Hazardous waste manifest information.

Date of Government Version: 12/31/2016
Date Data Arrived at EDR: 04/13/2017
Date Made Active in Reports: 07/14/2017
Number of Days to Update: 92

Source: Department of Natural Resources
Telephone: N/A
Last EDR Contact: 03/08/2018
Next Scheduled EDR Contact: 06/25/2018
Data Release Frequency: Annually

Oil/Gas Pipelines

Source: PennWell Corporation

Petroleum Bundle (Crude Oil, Refined Products, Petrochemicals, Gas Liquids (LPG/NGL), and Specialty Gases (Miscellaneous)) N = Natural Gas Bundle (Natural Gas, Gas Liquids (LPG/NGL), and Specialty Gases (Miscellaneous)). This map includes information copyrighted by PennWell Corporation. This information is provided on a best effort basis and PennWell Corporation does not guarantee its accuracy nor warrant its fitness for any particular purpose. Such information has been reprinted with the permission of PennWell.

Electric Power Transmission Line Data

Source: PennWell Corporation

This map includes information copyrighted by PennWell Corporation. This information is provided on a best effort basis and PennWell Corporation does not guarantee its accuracy nor warrant its fitness for any particular purpose. Such information has been reprinted with the permission of PennWell.

Sensitive Receptors: There are individuals deemed sensitive receptors due to their fragile immune systems and special sensitivity to environmental discharges. These sensitive receptors typically include the elderly, the sick, and children. While the location of all sensitive receptors cannot be determined, EDR indicates those buildings and facilities - schools, daycares, hospitals, medical centers, and nursing homes - where individuals who are sensitive receptors are likely to be located.

GOVERNMENT RECORDS SEARCHED / DATA CURRENCY TRACKING

AHA Hospitals:

Source: American Hospital Association, Inc.

Telephone: 312-280-5991

The database includes a listing of hospitals based on the American Hospital Association's annual survey of hospitals.

Medical Centers: Provider of Services Listing

Source: Centers for Medicare & Medicaid Services

Telephone: 410-786-3000

A listing of hospitals with Medicare provider number, produced by Centers of Medicare & Medicaid Services, a federal agency within the U.S. Department of Health and Human Services.

Nursing Homes

Source: National Institutes of Health

Telephone: 301-594-6248

Information on Medicare and Medicaid certified nursing homes in the United States.

Public Schools

Source: National Center for Education Statistics

Telephone: 202-502-7300

The National Center for Education Statistics' primary database on elementary and secondary public education in the United States. It is a comprehensive, annual, national statistical database of all public elementary and secondary schools and school districts, which contains data that are comparable across all states.

Private Schools

Source: National Center for Education Statistics

Telephone: 202-502-7300

The National Center for Education Statistics' primary database on private school locations in the United States.

Daycare Centers: Licensed Facilities

Source: Department of Social Services

Telephone: 916-657-4041

Flood Zone Data: This data was obtained from the Federal Emergency Management Agency (FEMA). It depicts 100-year and 500-year flood zones as defined by FEMA. It includes the National Flood Hazard Layer (NFHL) which incorporates Flood Insurance Rate Map (FIRM) data and Q3 data from FEMA in areas not covered by NFHL.

Source: FEMA

Telephone: 877-336-2627

Date of Government Version: 2003, 2015

NWI: National Wetlands Inventory. This data, available in select counties across the country, was obtained by EDR in 2002, 2005 and 2010 from the U.S. Fish and Wildlife Service.

State Wetlands Data: Wetland Inventory

Source: Department of Fish & Game

Telephone: 916-445-0411

Current USGS 7.5 Minute Topographic Map

Source: U.S. Geological Survey

STREET AND ADDRESS INFORMATION

© 2015 TomTom North America, Inc. All rights reserved. This material is proprietary and the subject of copyright protection and other intellectual property rights owned by or licensed to Tele Atlas North America, Inc. The use of this material is subject to the terms of a license agreement. You will be held liable for any unauthorized copying or disclosure of this material.

GEOCHECK® - PHYSICAL SETTING SOURCE ADDENDUM

TARGET PROPERTY ADDRESS

INGLEWOOD TRANSIT INTERCONNECTOR
MANCHESTER BLVD/PRAIRIE AVE
INGLEWOOD, CA 90301

TARGET PROPERTY COORDINATES

Latitude (North): 33.95979 - 33° 57' 35.24"
Longitude (West): 118.344019 - 118° 20' 38.47"
Universal Transverse Mercator: Zone 11
UTM X (Meters): 375817.2
UTM Y (Meters): 3758317.0
Elevation: 155 ft. above sea level

USGS TOPOGRAPHIC MAP

Target Property Map: 5640440 INGLEWOOD, CA
Version Date: 2012

West Map: 5640438 VENICE, CA
Version Date: 2012

EDR's GeoCheck Physical Setting Source Addendum is provided to assist the environmental professional in forming an opinion about the impact of potential contaminant migration.

Assessment of the impact of contaminant migration generally has two principal investigative components:

1. Groundwater flow direction, and
2. Groundwater flow velocity.

Groundwater flow direction may be impacted by surface topography, hydrology, hydrogeology, characteristics of the soil, and nearby wells. Groundwater flow velocity is generally impacted by the nature of the geologic strata.

GEOCHECK® - PHYSICAL SETTING SOURCE SUMMARY

GROUNDWATER FLOW DIRECTION INFORMATION

Groundwater flow direction for a particular site is best determined by a qualified environmental professional using site-specific well data. If such data is not reasonably ascertainable, it may be necessary to rely on other sources of information, such as surface topographic information, hydrologic information, hydrogeologic data collected on nearby properties, and regional groundwater flow information (from deep aquifers).

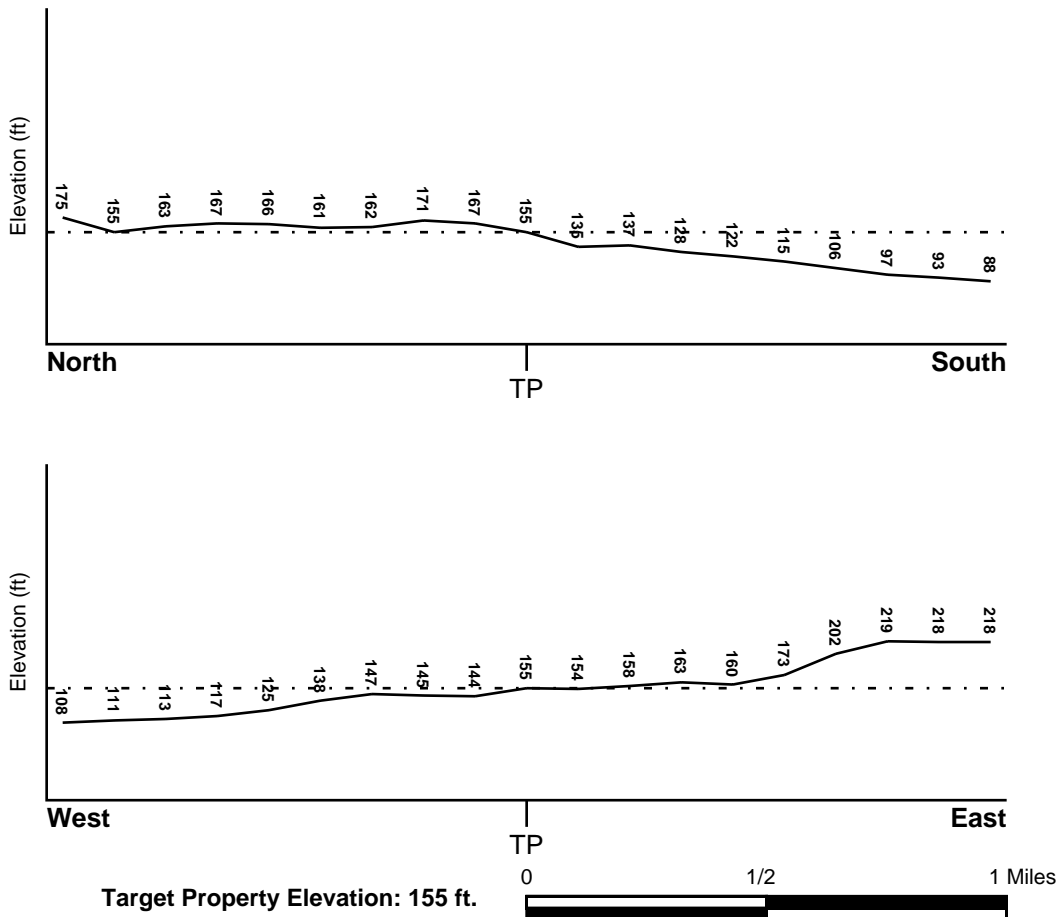
TOPOGRAPHIC INFORMATION

Surface topography may be indicative of the direction of surficial groundwater flow. This information can be used to assist the environmental professional in forming an opinion about the impact of nearby contaminated properties or, should contamination exist on the target property, what downgradient sites might be impacted.

TARGET PROPERTY TOPOGRAPHY

General Topographic Gradient: General SSW

SURROUNDING TOPOGRAPHY: ELEVATION PROFILES



Source: Topography has been determined from the USGS 7.5' Digital Elevation Model and should be evaluated on a relative (not an absolute) basis. Relative elevation information between sites of close proximity should be field verified.

GEOCHECK® - PHYSICAL SETTING SOURCE SUMMARY

HYDROLOGIC INFORMATION

Surface water can act as a hydrologic barrier to groundwater flow. Such hydrologic information can be used to assist the environmental professional in forming an opinion about the impact of nearby contaminated properties or, should contamination exist on the target property, what downgradient sites might be impacted.

Refer to the Physical Setting Source Map following this summary for hydrologic information (major waterways and bodies of water).

FEMA FLOOD ZONE

<u>Flood Plain Panel at Target Property</u>	<u>FEMA Source Type</u>
06037C1780F	FEMA FIRM Flood data
<u>Additional Panels in search area:</u>	<u>FEMA Source Type</u>
Not Reported	

NATIONAL WETLAND INVENTORY

<u>NWI Quad at Target Property</u>	<u>NWI Electronic Data Coverage</u>
INGLEWOOD	YES - refer to the Overview Map and Detail Map

HYDROGEOLOGIC INFORMATION

Hydrogeologic information obtained by installation of wells on a specific site can often be an indicator of groundwater flow direction in the immediate area. Such hydrogeologic information can be used to assist the environmental professional in forming an opinion about the impact of nearby contaminated properties or, should contamination exist on the target property, what downgradient sites might be impacted.

Site-Specific Hydrogeological Data*:

Search Radius:	1.25 miles
Status:	Not found

AQUIFLOW®

Search Radius: 1.000 Mile.

EDR has developed the AQUIFLOW Information System to provide data on the general direction of groundwater flow at specific points. EDR has reviewed reports submitted by environmental professionals to regulatory authorities at select sites and has extracted the date of the report, groundwater flow direction as determined hydrogeologically, and the depth to water table.

<u>MAP ID</u>	<u>LOCATION FROM TP</u>	<u>GENERAL DIRECTION GROUNDWATER FLOW</u>
Not Reported		

GEOCHECK® - PHYSICAL SETTING SOURCE SUMMARY

GROUNDWATER FLOW VELOCITY INFORMATION

Groundwater flow velocity information for a particular site is best determined by a qualified environmental professional using site specific geologic and soil strata data. If such data are not reasonably ascertainable, it may be necessary to rely on other sources of information, including geologic age identification, rock stratigraphic unit and soil characteristics data collected on nearby properties and regional soil information. In general, contaminant plumes move more quickly through sandy-gravelly types of soils than silty-clayey types of soils.

GEOLOGIC INFORMATION IN GENERAL AREA OF TARGET PROPERTY

Geologic information can be used by the environmental professional in forming an opinion about the relative speed at which contaminant migration may be occurring.

ROCK STRATIGRAPHIC UNIT

Era: Cenozoic
System: Quaternary
Series: Quaternary
Code: Q (*decoded above as Era, System & Series*)

GEOLOGIC AGE IDENTIFICATION

Category: Stratified Sequence

Geologic Age and Rock Stratigraphic Unit Source: P.G. Schruben, R.E. Arndt and W.J. Bawiec, Geology of the Conterminous U.S. at 1:2,500,000 Scale - a digital representation of the 1974 P.B. King and H.M. Beikman Map, USGS Digital Data Series DDS - 11 (1994).

DOMINANT SOIL COMPOSITION IN GENERAL AREA OF TARGET PROPERTY

The U.S. Department of Agriculture's (USDA) Soil Conservation Service (SCS) leads the National Cooperative Soil Survey (NCSS) and is responsible for collecting, storing, maintaining and distributing soil survey information for privately owned lands in the United States. A soil map in a soil survey is a representation of soil patterns in a landscape. Soil maps for STATSGO are compiled by generalizing more detailed (SSURGO) soil survey maps. The following information is based on Soil Conservation Service STATSGO data.

Soil Component Name: URBAN LAND

Soil Surface Texture: variable

Hydrologic Group: Not reported

Soil Drainage Class: Not reported

Hydric Status: Soil does not meet the requirements for a hydric soil.

Corrosion Potential - Uncoated Steel: Not Reported

Depth to Bedrock Min: > 10 inches

Depth to Bedrock Max: > 10 inches

GEOCHECK® - PHYSICAL SETTING SOURCE SUMMARY

Soil Layer Information							
Layer	Boundary		Soil Texture Class	Classification		Permeability Rate (in/hr)	Soil Reaction (pH)
	Upper	Lower		AASHTO Group	Unified Soil		
1	0 inches	6 inches	variable	Not reported	Not reported	Max: 0.00 Min: 0.00	Max: 0.00 Min: 0.00

OTHER SOIL TYPES IN AREA

Based on Soil Conservation Service STATSGO data, the following additional subordinant soil types may appear within the general area of target property.

Soil Surface Textures: sandy loam
 gravelly - sandy loam
 silt loam
 clay
 fine sand
 gravelly - sand
 sand
 fine sandy loam

Surficial Soil Types: sandy loam
 gravelly - sandy loam
 silt loam
 clay
 fine sand
 gravelly - sand
 sand
 fine sandy loam

Shallow Soil Types: fine sandy loam
 gravelly - loam
 sandy clay
 sandy clay loam
 clay
 silty clay
 sand

Deeper Soil Types: gravelly - sandy loam
 sandy loam
 very gravelly - sandy loam
 stratified
 very fine sandy loam
 weathered bedrock
 sand
 gravelly - fine sandy loam
 silty clay loam
 clay loam

GEOCHECK® - PHYSICAL SETTING SOURCE SUMMARY

LOCAL / REGIONAL WATER AGENCY RECORDS

EDR Local/Regional Water Agency records provide water well information to assist the environmental professional in assessing sources that may impact ground water flow direction, and in forming an opinion about the impact of contaminant migration on nearby drinking water wells.

WELL SEARCH DISTANCE INFORMATION

<u>DATABASE</u>	<u>SEARCH DISTANCE (miles)</u>
Federal USGS	1.000
Federal FRDS PWS	Nearest PWS within 0.001 miles
State Database	1.000

FEDERAL USGS WELL INFORMATION

<u>MAP ID</u>	<u>WELL ID</u>	<u>LOCATION FROM TP</u>
1	USGS40000158925	1/4 - 1/2 Mile ESE

FEDERAL FRDS PUBLIC WATER SUPPLY SYSTEM INFORMATION

<u>MAP ID</u>	<u>WELL ID</u>	<u>LOCATION FROM TP</u>
No PWS System Found		

Note: PWS System location is not always the same as well location.

STATE DATABASE WELL INFORMATION

<u>MAP ID</u>	<u>WELL ID</u>	<u>LOCATION FROM TP</u>
A2	2986	1/2 - 1 Mile NW
A3	2987	1/2 - 1 Mile NW
A4	2988	1/2 - 1 Mile NW

OTHER STATE DATABASE INFORMATION

STATE OIL/GAS WELL INFORMATION

<u>MAP ID</u>	<u>WELL ID</u>	<u>LOCATION FROM TP</u>
A1	CAOG11000209982	0 - 1/8 Mile North
2	CAOG11000204825	0 - 1/8 Mile SSW
A3	CAOG11000209975	0 - 1/8 Mile North
A4	CAOG11000209726	1/8 - 1/4 Mile NNW
B5	CAOG11000209715	1/8 - 1/4 Mile North
B6	CAOG11000209974	1/8 - 1/4 Mile North
B7	CAOG11000209976	1/8 - 1/4 Mile NNW
B8	CAOG11000209725	1/8 - 1/4 Mile NNW
B9	CAOG11000209744	1/8 - 1/4 Mile North
B10	CAOG11000209750	1/8 - 1/4 Mile North
11	CAOG11000209749	1/8 - 1/4 Mile West
C12	CAOG11000209996	1/8 - 1/4 Mile NW

GEOCHECK® - PHYSICAL SETTING SOURCE SUMMARY

STATE OIL/GAS WELL INFORMATION

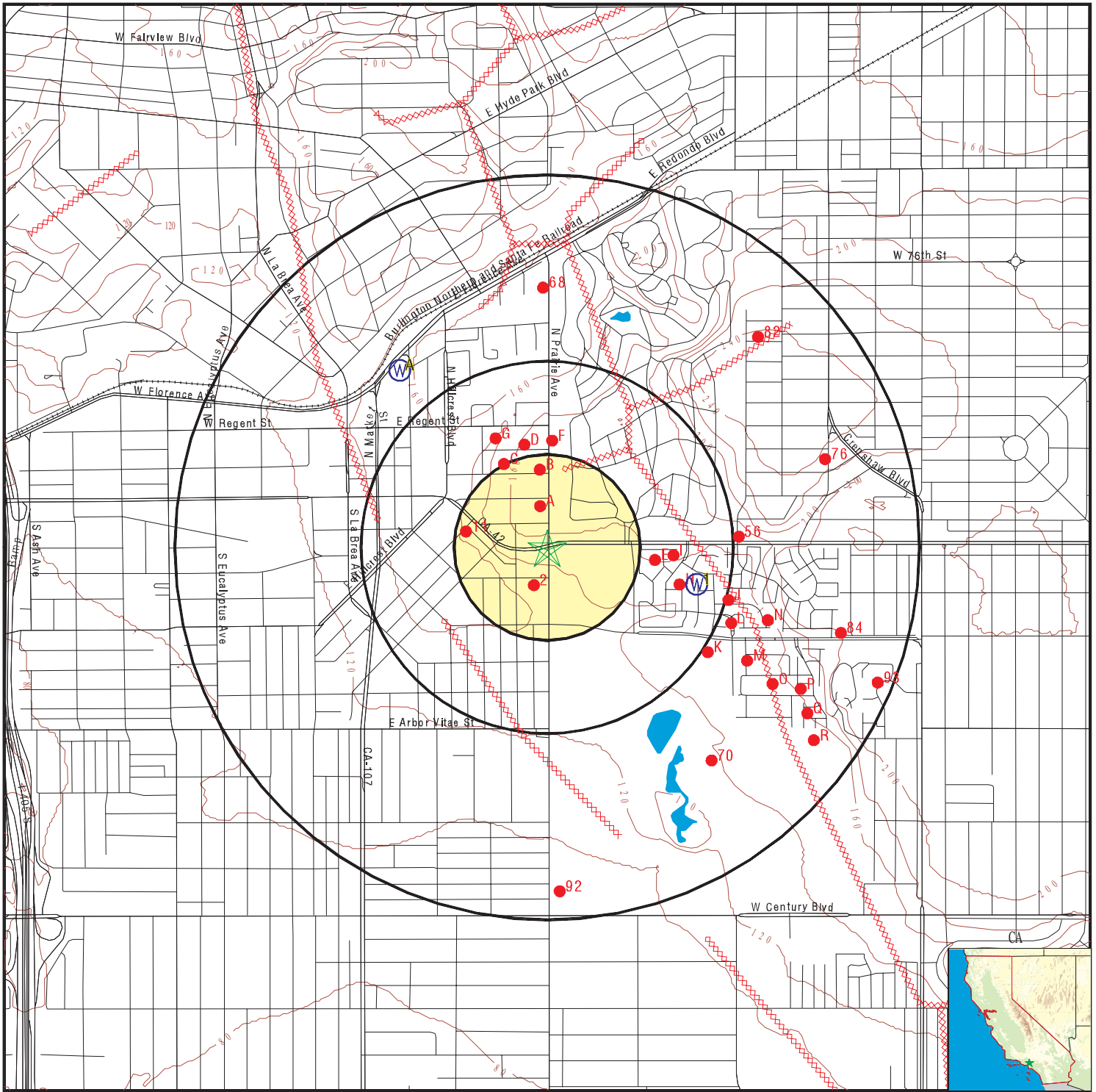
MAP ID	WELL ID	LOCATION FROM TP
C13	CAOG11000209998	1/8 - 1/4 Mile NW
C14	CAOG11000209997	1/8 - 1/4 Mile NNW
B15	CAOG11000209981	1/8 - 1/4 Mile North
B16	CAOG11000209718	1/8 - 1/4 Mile North
B17	CAOG11000209984	1/8 - 1/4 Mile North
D18	CAOG11000209985	1/8 - 1/4 Mile NNW
D19	CAOG11000209967	1/4 - 1/2 Mile NNW
C20	CAOG11000209992	1/4 - 1/2 Mile NNW
E21	CAOG11000210005	1/4 - 1/2 Mile East
F22	CAOG11000209743	1/4 - 1/2 Mile North
C23	CAOG11000209719	1/4 - 1/2 Mile NNW
E24	CAOG11000202248	1/4 - 1/2 Mile East
E25	CAOG11000209999	1/4 - 1/2 Mile East
D26	CAOG11000209724	1/4 - 1/2 Mile North
D27	CAOG11000209970	1/4 - 1/2 Mile North
D28	CAOG11000209980	1/4 - 1/2 Mile North
C29	CAOG11000209993	1/4 - 1/2 Mile NNW
E30	CAOG11000209712	1/4 - 1/2 Mile East
D31	CAOG11000209972	1/4 - 1/2 Mile NNW
E32	CAOG11000202247	1/4 - 1/2 Mile East
E33	CAOG11000209710	1/4 - 1/2 Mile East
D34	CAOG11000209969	1/4 - 1/2 Mile NNW
E35	CAOG11000209711	1/4 - 1/2 Mile East
G36	CAOG11000209983	1/4 - 1/2 Mile NNW
E37	CAOG11000209713	1/4 - 1/2 Mile East
F38	CAOG11000209968	1/4 - 1/2 Mile North
G39	CAOG11000209986	1/4 - 1/2 Mile NNW
G40	CAOG11000209973	1/4 - 1/2 Mile NNW
D41	CAOG11000209966	1/4 - 1/2 Mile NNW
G42	CAOG11000209988	1/4 - 1/2 Mile NNW
H43	CAOG11000206331	1/4 - 1/2 Mile ESE
I44	CAOG11000208215	1/4 - 1/2 Mile East
I45	CAOG11000202246	1/4 - 1/2 Mile East
I46	CAOG11000210006	1/4 - 1/2 Mile East
G47	CAOG11000209971	1/4 - 1/2 Mile NNW
I48	CAOG11000213959	1/4 - 1/2 Mile East
H49	CAOG11000206341	1/4 - 1/2 Mile ESE
H50	CAOG11000206332	1/4 - 1/2 Mile ESE
H51	CAOG11000206342	1/4 - 1/2 Mile ESE
J52	CAOG11000209991	1/4 - 1/2 Mile ESE
K53	CAOG11000215022	1/2 - 1 Mile SE
K54	CAOG11000209748	1/2 - 1 Mile SE
L55	CAOG11000209741	1/2 - 1 Mile ESE
56	CAOG11000205079	1/2 - 1 Mile East
J57	CAOG11000209990	1/2 - 1 Mile ESE
K58	CAOG11000209987	1/2 - 1 Mile ESE
L59	CAOG11000209989	1/2 - 1 Mile ESE
M60	CAOG11000209746	1/2 - 1 Mile ESE
N61	CAOG11000210007	1/2 - 1 Mile ESE
N62	CAOG11000210008	1/2 - 1 Mile ESE
N63	CAOG11000209709	1/2 - 1 Mile ESE
M64	CAOG11000200759	1/2 - 1 Mile ESE
M65	CAOG11000209738	1/2 - 1 Mile ESE
N66	CAOG11000209742	1/2 - 1 Mile ESE
O67	CAOG11000200752	1/2 - 1 Mile ESE
68	CAOG11000204909	1/2 - 1 Mile North

GEOCHECK® - PHYSICAL SETTING SOURCE SUMMARY

STATE OIL/GAS WELL INFORMATION

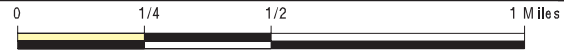
MAP ID	WELL ID	LOCATION FROM TP
O69	CAOG11000209739	1/2 - 1 Mile SE
70	CAOG11000205055	1/2 - 1 Mile SE
O71	CAOG11000201103	1/2 - 1 Mile ESE
P72	CAOG11000214360	1/2 - 1 Mile ESE
P73	CAOG11000200750	1/2 - 1 Mile ESE
P74	CAOG11000209732	1/2 - 1 Mile ESE
P75	CAOG11000209721	1/2 - 1 Mile ESE
76	CAOG11000209720	1/2 - 1 Mile ENE
P77	CAOG11000209737	1/2 - 1 Mile ESE
P79	CAOG11000214853	1/2 - 1 Mile ESE
P78	CAOG11000214852	1/2 - 1 Mile ESE
P80	CAOG11000209734	1/2 - 1 Mile ESE
P81	CAOG11000209733	1/2 - 1 Mile ESE
82	CAOG11000204906	1/2 - 1 Mile NE
Q83	CAOG11000209735	1/2 - 1 Mile ESE
84	CAOG11000209978	1/2 - 1 Mile ESE
Q85	CAOG11000205237	1/2 - 1 Mile ESE
Q86	CAOG11000209736	1/2 - 1 Mile ESE
Q87	CAOG11000209731	1/2 - 1 Mile ESE
R88	CAOG11000209722	1/2 - 1 Mile SE
R89	CAOG11000209723	1/2 - 1 Mile SE
R90	CAOG11000209740	1/2 - 1 Mile SE
R91	CAOG11000209745	1/2 - 1 Mile SE
92	CAOG11000213967	1/2 - 1 Mile South
93	CAOG11000209730	1/2 - 1 Mile ESE

PHYSICAL SETTING SOURCE MAP - 5328772.2s



- County Boundary
- Major Roads
- Contour Lines
- Earthquake Fault Lines
- Earthquake epicenter, Richter 5 or greater
- Water Wells
- Public Water Supply Wells
- Cluster of Multiple Icons

- Groundwater Flow Direction
- Indeterminate Groundwater Flow at Location
- Groundwater Flow Varies at Location
- Closest Hydrogeological Data
- Oil, gas or related wells



SITE NAME: Inglewood Transit Interconnector
 ADDRESS: Manchester Blvd/Prairie Ave
 Inglewood CA 90301
 LAT/LONG: 33.95979 / 118.344019

CLIENT: GeoSyntec
 CONTACT: Mital Desai
 INQUIRY #: 5328772.2s
 DATE: June 11, 2018 7:19 pm

GEOCHECK® - PHYSICAL SETTING SOURCE MAP FINDINGS

Map ID
 Direction
 Distance
 Elevation

Database EDR ID Number

1
ESE
1/4 - 1/2 Mile
Lower **FED USGS** **USGS40000158925**

Org. Identifier:	USGS-CA		
Formal name:	USGS California Water Science Center		
Monloc Identifier:	USGS-345730118201001		
Monloc name:	002S014W34C002S		
Monloc type:	Well		
Monloc desc:	Not Reported		
Huc code:	18070104	Drainagearea value:	Not Reported
Drainagearea Units:	Not Reported	Contrib drainagearea:	Not Reported
Contrib drainagearea units:	Not Reported	Latitude:	33.9583471
Longitude:	-118.3370195	Sourcemap scale:	24000
Horiz Acc measure:	1	Horiz Acc measure units:	seconds
Horiz Collection method:	Interpolated from map		
Horiz coord refsys:	NAD83	Vert measure val:	Not Reported
Vert measure units:	Not Reported	Vertacc measure val:	Not Reported
Vert accmeasure units:	Not Reported		
Vertcollection method:	Not Reported		
Vert coord refsys:	Not Reported	Countrycode:	US
Aquifername:	California Coastal Basin aquifers		
Formation type:	Not Reported		
Aquifer type:	Not Reported		
Construction date:	Not Reported	Welldepth:	835
Welldepth units:	ft	Wellholedepth:	835
Wellholedepth units:	ft		

Ground-water levels, Number of Measurements: 0

A2
NW
1/2 - 1 Mile
Higher **CA WELLS** **2986**

Water System Information:

Prime Station Code:	02S/14W-28E01 S	User ID:	MET
FRDS Number:	1910051005	County:	Los Angeles
District Number:	15	Station Type:	WELL/AMBNT/MUN/INTAKE/SUPPLY
Water Type:	Well/Groundwater	Well Status:	Destroyed
Source Lat/Long:	335800.0 1182100.0	Precision:	Undefined
Source Name:	WELL 23 - DESTROYED		
System Number:	1910051		
System Name:	INGLEWOOD- CITY, WATER DEPT.		
Organization That Operates System:	ONE MANCHESTER BLVD INGLEWOOD, CA 90301		
Pop Served:	110000	Connections:	14721
Area Served:	INGLEWOOD CITY		

A3
NW
1/2 - 1 Mile
Higher **CA WELLS** **2987**

GEOCHECK® - PHYSICAL SETTING SOURCE MAP FINDINGS

Water System Information:

Prime Station Code:	02S/14W-28F01 S	User ID:	MET
FRDS Number:	1910051006	County:	Los Angeles
District Number:	15	Station Type:	WELL/AMBNT/MUN/INTAKE/SUPPLY
Water Type:	Well/Groundwater	Well Status:	Destroyed
Source Lat/Long:	335800.0 1182100.0	Precision:	Undefined
Source Name:	WELL 25 - DESTROYED		
System Number:	1910051		
System Name:	INGLEWOOD- CITY, WATER DEPT.		
Organization That Operates System:	ONE MANCHESTER BLVD INGLEWOOD, CA 90301		
Pop Served:	110000	Connections:	14721
Area Served:	INGLEWOOD CITY		

**A4
NW
1/2 - 1 Mile
Higher**

CA WELLS 2988

Water System Information:

Prime Station Code:	02S/14W-28M01 S	User ID:	MET
FRDS Number:	1910051007	County:	Los Angeles
District Number:	15	Station Type:	WELL/AMBNT/MUN/INTAKE/SUPPLY
Water Type:	Well/Groundwater	Well Status:	Destroyed
Source Lat/Long:	335800.0 1182100.0	Precision:	Undefined
Source Name:	WELL 26 - DESTROYED		
System Number:	1910051		
System Name:	INGLEWOOD- CITY, WATER DEPT.		
Organization That Operates System:	ONE MANCHESTER BLVD INGLEWOOD, CA 90301		
Pop Served:	110000	Connections:	14721
Area Served:	INGLEWOOD CITY		

GEOCHECK® - PHYSICAL SETTING SOURCE MAP FINDINGS

Map ID
Direction
Distance

Database EDR ID Number

A1
North
0 - 1/8 Mile

OIL_GAS CAOG11000209982

District nun:	1	Api number:	03714116
Blm well:	N	Redrill can:	Not Reported
Dryhole:	N	Well status:	P
Operator name:	Graham-Loftus Oil Corp.		
County name:	Los Angeles	Fieldname:	Potrero (ABD)
Area name:	East	Section:	28
Township:	02S	Range:	14W
Base meridian:	SB	Elevation:	Not Reported
Gissourcec:	hud		
Comments:	Not Reported		
Leasename:	Blinn	Wellnumber:	1
Epawell:	N	Hydraulica:	N
Confidenti:	N	Spuddate:	Not Reported
Welldeptha:	0		
Redrillfoo:	0		
Abandonedd:	Not Reported	Completion:	Not Reported
Directiona:	Unknown	Gissymbol:	POG
Site id:	CAOG11000209982		

2
SSW
0 - 1/8 Mile

OIL_GAS CAOG11000204825

District nun:	1	Api number:	03705654
Blm well:	N	Redrill can:	Not Reported
Dryhole:	Y	Well status:	P
Operator name:	Midland Petro. Co.		
County name:	Los Angeles	Fieldname:	Any Field
Area name:	Any Area	Section:	33
Township:	02S	Range:	14W
Base meridian:	SB	Elevation:	Not Reported
Gissourcec:	hud		
Comments:	Not Reported		
Leasename:	Peterson	Wellnumber:	1
Epawell:	N	Hydraulica:	N
Confidenti:	N	Spuddate:	Not Reported
Welldeptha:	0		
Redrillfoo:	0		
Abandonedd:	Not Reported	Completion:	Not Reported
Directiona:	Unknown	Gissymbol:	PDH
Site id:	CAOG11000204825		

A3
North
0 - 1/8 Mile

OIL_GAS CAOG11000209975

GEOCHECK® - PHYSICAL SETTING SOURCE MAP FINDINGS

District nun:	1	Api number:	03714109
Blm well:	N	Redrill can:	Not Reported
Dryhole:	N	Well status:	P
Operator name:	Boulevard Oil Co., Ltd.		
County name:	Los Angeles	Fieldname:	Potrero (ABD)
Area name:	East	Section:	28
Township:	02S	Range:	14W
Base meridian:	SB	Elevation:	Not Reported
Gissourcec:	hud		
Comments:	Not Reported		
Leasename:	Boardman-Blanchard	Wellnumber:	1
Epawell:	N	Hydraulica:	N
Confidenti:	N	Spuddate:	Not Reported
Welldeptha:	0		
Redrillfoo:	0		
Abandonedd:	Not Reported	Completion:	Not Reported
Directiona:	Unknown	Gissymbol:	PDH
Site id:	CAOG11000209975		

**A4
NNW
1/8 - 1/4 Mile**

OIL_GAS

CAOG11000209726

District nun:	1	Api number:	03713671
Blm well:	N	Redrill can:	Not Reported
Dryhole:	N	Well status:	P
Operator name:	Crown Central Petroleum Corp.		
County name:	Los Angeles	Fieldname:	Potrero (ABD)
Area name:	East	Section:	28
Township:	02S	Range:	14W
Base meridian:	SB	Elevation:	Not Reported
Gissourcec:	hud		
Comments:	Not Reported		
Leasename:	Inglewood Comm.	Wellnumber:	2
Epawell:	N	Hydraulica:	N
Confidenti:	N	Spuddate:	Not Reported
Welldeptha:	0		
Redrillfoo:	0		
Abandonedd:	Not Reported	Completion:	Not Reported
Directiona:	Unknown	Gissymbol:	POG
Site id:	CAOG11000209726		

**B5
North
1/8 - 1/4 Mile**

OIL_GAS

CAOG11000209715

District nun:	1	Api number:	03713660
Blm well:	N	Redrill can:	Not Reported
Dryhole:	N	Well status:	P
Operator name:	Mobil Oil Corporation		
County name:	Los Angeles	Fieldname:	Potrero (ABD)
Area name:	East	Section:	28
Township:	02S	Range:	14W
Base meridian:	SB	Elevation:	Not Reported
Gissourcec:	hud		

GEOCHECK® - PHYSICAL SETTING SOURCE MAP FINDINGS

Comments:	Not Reported	Wellnumber:	1
Leasename:	Transwestern	Hydraulica:	N
Epawell:	N	Spuddate:	Not Reported
Confidenti:	N		
Welldeptha:	0		
Redrillfoo:	0		
Abandonedd:	Not Reported	Completion:	Not Reported
Directiona:	Unknown	Gissymbol:	POG
Site id:	CAOG11000209715		

**B6
North
1/8 - 1/4 Mile**

OIL_GAS

CAOG11000209974

District nun:	1	Api number:	03714108
Blm well:	N	Redrill can:	Not Reported
Dryhole:	N	Well status:	P
Operator name:	G. L. Bergman		
County name:	Los Angeles	Fieldname:	Potrero (ABD)
Area name:	East	Section:	28
Township:	02S	Range:	14W
Base meridian:	SB	Elevation:	Not Reported
Gissourcec:	hud		
Comments:	Not Reported		
Leasename:	Not Reported	Wellnumber:	1
Epawell:	N	Hydraulica:	N
Confidenti:	N	Spuddate:	Not Reported
Welldeptha:	0		
Redrillfoo:	0		
Abandonedd:	Not Reported	Completion:	Not Reported
Directiona:	Unknown	Gissymbol:	POG
Site id:	CAOG11000209974		

**B7
NNW
1/8 - 1/4 Mile**

OIL_GAS

CAOG11000209976

District nun:	1	Api number:	03714110
Blm well:	N	Redrill can:	Not Reported
Dryhole:	N	Well status:	P
Operator name:	Calstar Petroleum Co.		
County name:	Los Angeles	Fieldname:	Potrero (ABD)
Area name:	East	Section:	28
Township:	02S	Range:	14W
Base meridian:	SB	Elevation:	Not Reported
Gissourcec:	hud		
Comments:	Not Reported		
Leasename:	Potrero	Wellnumber:	1
Epawell:	N	Hydraulica:	N
Confidenti:	N	Spuddate:	Not Reported
Welldeptha:	0		
Redrillfoo:	0		
Abandonedd:	Not Reported	Completion:	Not Reported
Directiona:	Unknown	Gissymbol:	POG
Site id:	CAOG11000209976		

GEOCHECK® - PHYSICAL SETTING SOURCE MAP FINDINGS

Map ID
Direction
Distance

Database EDR ID Number

B8
NNW
1/8 - 1/4 Mile

OIL_GAS CAOG11000209725

District nun:	1	Api number:	03713670
Blm well:	N	Redrill can:	Not Reported
Dryhole:	N	Well status:	P
Operator name:	Crown Central Petroleum Corp.		
County name:	Los Angeles	Fieldname:	Potrero (ABD)
Area name:	East	Section:	28
Township:	02S	Range:	14W
Base meridian:	SB	Elevation:	Not Reported
Gissourcec:	hud		
Comments:	Not Reported		
Leasename:	Globe	Wellnumber:	1
Epawell:	N	Hydraulica:	N
Confidenti:	N	Spuddate:	Not Reported
Welldeptha:	0		
Redrillfoo:	0		
Abandonedd:	Not Reported	Completion:	Not Reported
Directiona:	Unknown	Gissymbol:	POG
Site id:	CAOG11000209725		

B9
North
1/8 - 1/4 Mile

OIL_GAS CAOG11000209744

District nun:	1	Api number:	03713689
Blm well:	N	Redrill can:	Not Reported
Dryhole:	N	Well status:	P
Operator name:	Chevron U.S.A. Inc.		
County name:	Los Angeles	Fieldname:	Potrero (ABD)
Area name:	East	Section:	27
Township:	02S	Range:	14W
Base meridian:	SB	Elevation:	Not Reported
Gissourcec:	hud		
Comments:	Not Reported		
Leasename:	Prairie	Wellnumber:	2
Epawell:	N	Hydraulica:	N
Confidenti:	N	Spuddate:	Not Reported
Welldeptha:	0		
Redrillfoo:	0		
Abandonedd:	Not Reported	Completion:	Not Reported
Directiona:	Unknown	Gissymbol:	POG
Site id:	CAOG11000209744		

B10
North
1/8 - 1/4 Mile

OIL_GAS CAOG11000209750

GEOCHECK® - PHYSICAL SETTING SOURCE MAP FINDINGS

District nun:	1	Api number:	03713695
Blm well:	N	Redrill can:	Not Reported
Dryhole:	N	Well status:	P
Operator name:	York Oil Co.		
County name:	Los Angeles	Fieldname:	Potrero (ABD)
Area name:	East	Section:	28
Township:	02S	Range:	14W
Base meridian:	SB	Elevation:	Not Reported
Gissourcec:	hud		
Comments:	Not Reported		
Leasename:	Inglewood	Wellnumber:	1
Epawell:	N	Hydraulica:	N
Confidenti:	N	Spuddate:	Not Reported
Welldeptha:	0		
Redrillfoo:	0		
Abandonedd:	Not Reported	Completion:	Not Reported
Directiona:	Unknown	Gissymbol:	POG
Site id:	CAOG11000209750		

11

West

1/8 - 1/4 Mile

OIL_GAS

CAOG11000209749

District nun:	1	Api number:	03713694
Blm well:	N	Redrill can:	Not Reported
Dryhole:	N	Well status:	P
Operator name:	John A. Woodward, Jr.		
County name:	Los Angeles	Fieldname:	Potrero (ABD)
Area name:	East	Section:	28
Township:	02S	Range:	14W
Base meridian:	SB	Elevation:	Not Reported
Gissourcec:	hud		
Comments:	Not Reported		
Leasename:	Thornton	Wellnumber:	1
Epawell:	N	Hydraulica:	N
Confidenti:	N	Spuddate:	Not Reported
Welldeptha:	0		
Redrillfoo:	0		
Abandonedd:	Not Reported	Completion:	Not Reported
Directiona:	Unknown	Gissymbol:	PDH
Site id:	CAOG11000209749		

C12

NW

1/8 - 1/4 Mile

OIL_GAS

CAOG11000209996

District nun:	1	Api number:	03714130
Blm well:	N	Redrill can:	Not Reported
Dryhole:	N	Well status:	P
Operator name:	Lyon & Bassett		
County name:	Los Angeles	Fieldname:	Potrero (ABD)
Area name:	East	Section:	28
Township:	02S	Range:	14W
Base meridian:	SB	Elevation:	Not Reported
Gissourcec:	hud		

GEOCHECK® - PHYSICAL SETTING SOURCE MAP FINDINGS

Comments:	Not Reported	Wellnumber:	1
Leasename:	Lyon & Bassett	Hydraulica:	N
Epawell:	N	Spuddate:	Not Reported
Confidenti:	N		
Welldeptha:	0		
Redrillfoo:	0		
Abandonedd:	Not Reported	Completion:	Not Reported
Directiona:	Unknown	Gissymbol:	PDH
Site id:	CAOG11000209996		

**C13
NW**

1/8 - 1/4 Mile

OIL_GAS

CAOG11000209998

District nun:	1	Api number:	03714132
Blm well:	N	Redrill can:	Not Reported
Dryhole:	N	Well status:	P
Operator name:	Edwin A. McKanna		
County name:	Los Angeles	Fieldname:	Potrero (ABD)
Area name:	East	Section:	28
Township:	02S	Range:	14W
Base meridian:	SB	Elevation:	Not Reported
Gissourcec:	hud		
Comments:	Not Reported		
Leasename:	Not Reported	Wellnumber:	1
Epawell:	N	Hydraulica:	N
Confidenti:	N	Spuddate:	Not Reported
Welldeptha:	0		
Redrillfoo:	0		
Abandonedd:	Not Reported	Completion:	Not Reported
Directiona:	Unknown	Gissymbol:	POG
Site id:	CAOG11000209998		

**C14
NNW**

1/8 - 1/4 Mile

OIL_GAS

CAOG11000209997

District nun:	1	Api number:	03714131
Blm well:	N	Redrill can:	Not Reported
Dryhole:	N	Well status:	P
Operator name:	McAdams Oil Syndicate		
County name:	Los Angeles	Fieldname:	Potrero (ABD)
Area name:	East	Section:	28
Township:	02S	Range:	14W
Base meridian:	SB	Elevation:	Not Reported
Gissourcec:	hud		
Comments:	Not Reported		
Leasename:	Mcadams	Wellnumber:	1
Epawell:	N	Hydraulica:	N
Confidenti:	N	Spuddate:	Not Reported
Welldeptha:	0		
Redrillfoo:	0		
Abandonedd:	Not Reported	Completion:	Not Reported
Directiona:	Unknown	Gissymbol:	PDH
Site id:	CAOG11000209997		

GEOCHECK® - PHYSICAL SETTING SOURCE MAP FINDINGS

Map ID
Direction
Distance

Database EDR ID Number

B15
North
1/8 - 1/4 Mile

OIL_GAS CAOG11000209981

District nun:	1	Api number:	03714115
Blm well:	N	Redrill can:	Not Reported
Dryhole:	N	Well status:	P
Operator name:	Chevron U.S.A. Inc.		
County name:	Los Angeles	Fieldname:	Potrero (ABD)
Area name:	East	Section:	28
Township:	02S	Range:	14W
Base meridian:	SB	Elevation:	Not Reported
Gissourcec:	hud		
Comments:	Not Reported		
Leasename:	P	Wellnumber:	2
Epawell:	N	Hydraulica:	N
Confidenti:	N	Spuddate:	Not Reported
Welldeptha:	0		
Redrillfoo:	0		
Abandonedd:	Not Reported	Completion:	Not Reported
Directiona:	Unknown	Gissymbol:	PDH
Site id:	CAOG11000209981		

B16
North
1/8 - 1/4 Mile

OIL_GAS CAOG11000209718

District nun:	1	Api number:	03713663
Blm well:	N	Redrill can:	Not Reported
Dryhole:	N	Well status:	P
Operator name:	Scott Brothers Well Drilling Co.		
County name:	Los Angeles	Fieldname:	Potrero (ABD)
Area name:	East	Section:	28
Township:	02S	Range:	14W
Base meridian:	SB	Elevation:	Not Reported
Gissourcec:	hud		
Comments:	Not Reported		
Leasename:	Not Reported	Wellnumber:	1
Epawell:	N	Hydraulica:	N
Confidenti:	N	Spuddate:	Not Reported
Welldeptha:	0		
Redrillfoo:	0		
Abandonedd:	Not Reported	Completion:	Not Reported
Directiona:	Unknown	Gissymbol:	PDH
Site id:	CAOG11000209718		

B17
North
1/8 - 1/4 Mile

OIL_GAS CAOG11000209984

GEOCHECK® - PHYSICAL SETTING SOURCE MAP FINDINGS

District nun:	1	Api number:	03714118
Blm well:	N	Redrill can:	Not Reported
Dryhole:	N	Well status:	P
Operator name:	H. J. Hanna		
County name:	Los Angeles	Fieldname:	Potrero (ABD)
Area name:	East	Section:	28
Township:	02S	Range:	14W
Base meridian:	SB	Elevation:	Not Reported
Gissourcec:	hud		
Comments:	Not Reported		
Leasename:	Not Reported	Wellnumber:	2
Epawell:	N	Hydraulica:	N
Confidenti:	N	Spuddate:	Not Reported
Welldeptha:	0		
Redrillfoo:	0		
Abandonedd:	Not Reported	Completion:	Not Reported
Directiona:	Unknown	Gissymbol:	PDH
Site id:	CAOG11000209984		

**D18
NNW
1/8 - 1/4 Mile**

OIL_GAS

CAOG11000209985

District nun:	1	Api number:	03714119
Blm well:	N	Redrill can:	Not Reported
Dryhole:	N	Well status:	P
Operator name:	P. F. Harbrecht		
County name:	Los Angeles	Fieldname:	Potrero (ABD)
Area name:	East	Section:	28
Township:	02S	Range:	14W
Base meridian:	SB	Elevation:	Not Reported
Gissourcec:	hud		
Comments:	Not Reported		
Leasename:	Rawco	Wellnumber:	8
Epawell:	N	Hydraulica:	N
Confidenti:	N	Spuddate:	Not Reported
Welldeptha:	0		
Redrillfoo:	0		
Abandonedd:	Not Reported	Completion:	Not Reported
Directiona:	Unknown	Gissymbol:	POG
Site id:	CAOG11000209985		

**D19
NNW
1/4 - 1/2 Mile**

OIL_GAS

CAOG11000209967

District nun:	1	Api number:	03714101
Blm well:	N	Redrill can:	Not Reported
Dryhole:	N	Well status:	P
Operator name:	Atlantic Richfield Company		
County name:	Los Angeles	Fieldname:	Potrero (ABD)
Area name:	East	Section:	28
Township:	02S	Range:	14W
Base meridian:	SB	Elevation:	Not Reported
Gissourcec:	hud		

GEOCHECK® - PHYSICAL SETTING SOURCE MAP FINDINGS

Comments:	Not Reported	Wellnumber:	1
Leasename:	Hassen	Hydraulica:	N
Epawell:	N	Spuddate:	Not Reported
Confidenti:	N		
Welldeptha:	0		
Redrillfoo:	0		
Abandonedd:	Not Reported	Completion:	Not Reported
Directiona:	Unknown	Gissymbol:	POG
Site id:	CAOG11000209967		

**C20
NNW
1/4 - 1/2 Mile**

OIL_GAS CAOG11000209992

District nun:	1	Api number:	03714126
Blm well:	N	Redrill can:	Not Reported
Dryhole:	N	Well status:	P
Operator name:	ExxonMobil Corporation		
County name:	Los Angeles	Fieldname:	Potrero (ABD)
Area name:	East	Section:	28
Township:	02S	Range:	14W
Base meridian:	SB	Elevation:	Not Reported
Gissourcec:	hud		
Comments:	Not Reported		
Leasename:	Neace	Wellnumber:	1
Epawell:	N	Hydraulica:	N
Confidenti:	N	Spuddate:	Not Reported
Welldeptha:	0		
Redrillfoo:	0		
Abandonedd:	Not Reported	Completion:	Not Reported
Directiona:	Unknown	Gissymbol:	POG
Site id:	CAOG11000209992		

**E21
East
1/4 - 1/2 Mile**

OIL_GAS CAOG11000210005

District nun:	1	Api number:	03714147
Blm well:	N	Redrill can:	Not Reported
Dryhole:	N	Well status:	P
Operator name:	Mobil Oil Corporation		
County name:	Los Angeles	Fieldname:	Potrero (ABD)
Area name:	East	Section:	34
Township:	02S	Range:	14W
Base meridian:	SB	Elevation:	Not Reported
Gissourcec:	hud		
Comments:	Not Reported		
Leasename:	Potrero	Wellnumber:	2
Epawell:	N	Hydraulica:	N
Confidenti:	N	Spuddate:	Not Reported
Welldeptha:	0		
Redrillfoo:	0		
Abandonedd:	Not Reported	Completion:	Not Reported
Directiona:	Directionally drilled	Gissymbol:	POG
Site id:	CAOG11000210005		

GEOCHECK® - PHYSICAL SETTING SOURCE MAP FINDINGS

Map ID
Direction
Distance

Database EDR ID Number

F22
North
1/4 - 1/2 Mile

OIL_GAS CAOG11000209743

District nun:	1	Api number:	03713688
Blm well:	N	Redrill can:	Not Reported
Dryhole:	N	Well status:	P
Operator name:	Chevron U.S.A. Inc.		
County name:	Los Angeles	Fieldname:	Potrero (ABD)
Area name:	East	Section:	27
Township:	02S	Range:	14W
Base meridian:	SB	Elevation:	Not Reported
Gissourcec:	hud		
Comments:	Not Reported		
Leasename:	Prairie	Wellnumber:	1
Epawell:	N	Hydraulica:	N
Confidenti:	N	Spuddate:	Not Reported
Welldeptha:	0		
Redrillfoo:	0		
Abandonedd:	Not Reported	Completion:	Not Reported
Directiona:	Unknown	Gissymbol:	PDH
Site id:	CAOG11000209743		

C23
NNW
1/4 - 1/2 Mile

OIL_GAS CAOG11000209719

District nun:	1	Api number:	03713664
Blm well:	N	Redrill can:	Not Reported
Dryhole:	N	Well status:	A
Operator name:	Suse Seeburg		
County name:	Los Angeles	Fieldname:	Potrero (ABD)
Area name:	East	Section:	28
Township:	02S	Range:	14W
Base meridian:	SB	Elevation:	Not Reported
Gissourcec:	hud		
Comments:	Not Reported		
Leasename:	Not Reported	Wellnumber:	1
Epawell:	N	Hydraulica:	N
Confidenti:	N	Spuddate:	Not Reported
Welldeptha:	0		
Redrillfoo:	0		
Abandonedd:	Not Reported	Completion:	Not Reported
Directiona:	Unknown	Gissymbol:	AOG
Site id:	CAOG11000209719		

E24
East
1/4 - 1/2 Mile

OIL_GAS CAOG11000202248

GEOCHECK® - PHYSICAL SETTING SOURCE MAP FINDINGS

District nun:	1	Api number:	03702090
Blm well:	N	Redrill can:	Not Reported
Dryhole:	N	Well status:	P
Operator name:	Mobil Oil Corporation		
County name:	Los Angeles	Fieldname:	Potrero (ABD)
Area name:	East	Section:	34
Township:	02S	Range:	14W
Base meridian:	SB	Elevation:	Not Reported
Gissourcec:	hud		
Comments:	Not Reported		
Leasename:	Potrero	Wellnumber:	20
Epawell:	N	Hydraulica:	N
Confidenti:	N	Spuddate:	Not Reported
Welldeptha:	0		
Redrillfoo:	0		
Abandonedd:	Not Reported	Completion:	Not Reported
Directiona:	Directionally drilled	Gissymbol:	POG
Site id:	CAOG11000202248		

E25

East

1/4 - 1/2 Mile

OIL_GAS

CAOG11000209999

District nun:	1	Api number:	03714133
Blm well:	N	Redrill can:	Not Reported
Dryhole:	N	Well status:	P
Operator name:	Mobil Oil Corporation		
County name:	Los Angeles	Fieldname:	Potrero (ABD)
Area name:	East	Section:	34
Township:	02S	Range:	14W
Base meridian:	SB	Elevation:	Not Reported
Gissourcec:	hud		
Comments:	Not Reported		
Leasename:	Cemetery	Wellnumber:	9
Epawell:	N	Hydraulica:	N
Confidenti:	N	Spuddate:	Not Reported
Welldeptha:	0		
Redrillfoo:	0		
Abandonedd:	Not Reported	Completion:	Not Reported
Directiona:	Directionally drilled	Gissymbol:	POG
Site id:	CAOG11000209999		

D26

North

1/4 - 1/2 Mile

OIL_GAS

CAOG11000209724

District nun:	1	Api number:	03713669
Blm well:	N	Redrill can:	Not Reported
Dryhole:	N	Well status:	P
Operator name:	Crown Central Petroleum Corp.		
County name:	Los Angeles	Fieldname:	Potrero (ABD)
Area name:	East	Section:	28
Township:	02S	Range:	14W
Base meridian:	SB	Elevation:	Not Reported
Gissourcec:	hud		

GEOCHECK® - PHYSICAL SETTING SOURCE MAP FINDINGS

Comments:	Not Reported	Wellnumber:	1
Leasename:	Gascho	Hydraulica:	N
Epawell:	N	Spuddate:	Not Reported
Confidenti:	N		
Welldeptha:	0		
Redrillfoo:	0		
Abandonedd:	Not Reported	Completion:	Not Reported
Directiona:	Unknown	Gissymbol:	POG
Site id:	CAOG11000209724		

**D27
North
1/4 - 1/2 Mile**

OIL_GAS CAOG11000209970

District nun:	1	Api number:	03714104
Blm well:	N	Redrill can:	Not Reported
Dryhole:	N	Well status:	P
Operator name:	Beloil Corporation, Ltd.		
County name:	Los Angeles	Fieldname:	Potrero (ABD)
Area name:	East	Section:	28
Township:	02S	Range:	14W
Base meridian:	SB	Elevation:	Not Reported
Gissourcec:	hud		
Comments:	Not Reported		
Leasename:	Fee	Wellnumber:	3
Epawell:	N	Hydraulica:	N
Confidenti:	N	Spuddate:	Not Reported
Welldeptha:	0		
Redrillfoo:	0		
Abandonedd:	Not Reported	Completion:	Not Reported
Directiona:	Unknown	Gissymbol:	POG
Site id:	CAOG11000209970		

**D28
North
1/4 - 1/2 Mile**

OIL_GAS CAOG11000209980

District nun:	1	Api number:	03714114
Blm well:	N	Redrill can:	Not Reported
Dryhole:	N	Well status:	P
Operator name:	Chevron U.S.A. Inc.		
County name:	Los Angeles	Fieldname:	Potrero (ABD)
Area name:	East	Section:	28
Township:	02S	Range:	14W
Base meridian:	SB	Elevation:	Not Reported
Gissourcec:	hud		
Comments:	Not Reported		
Leasename:	P	Wellnumber:	1
Epawell:	N	Hydraulica:	N
Confidenti:	N	Spuddate:	Not Reported
Welldeptha:	0		
Redrillfoo:	0		
Abandonedd:	Not Reported	Completion:	Not Reported
Directiona:	Unknown	Gissymbol:	POG
Site id:	CAOG11000209980		

GEOCHECK® - PHYSICAL SETTING SOURCE MAP FINDINGS

Map ID
Direction
Distance

Database EDR ID Number

C29
NNW
1/4 - 1/2 Mile

OIL_GAS CAOG11000209993

District nun:	1	Api number:	03714127
Blm well:	N	Redrill can:	Not Reported
Dryhole:	N	Well status:	P
Operator name:	Inter-Coast Oil & Transport Co. Ltd.		
County name:	Los Angeles	Fieldname:	Potrero (ABD)
Area name:	East	Section:	28
Township:	02S	Range:	14W
Base meridian:	SB	Elevation:	Not Reported
Gissourcec:	hud		
Comments:	Not Reported		
Leasename:	Inter-Coast Oil Co. G.P.	Wellnumber:	2
Epawell:	N	Hydraulica:	N
Confidenti:	N	Spuddate:	Not Reported
Welldeptha:	0		
Redrillfoo:	0		
Abandonedd:	Not Reported	Completion:	Not Reported
Directiona:	Unknown	Gissymbol:	PDH
Site id:	CAOG11000209993		

E30
East
1/4 - 1/2 Mile

OIL_GAS CAOG11000209712

District nun:	1	Api number:	03713654
Blm well:	N	Redrill can:	Not Reported
Dryhole:	N	Well status:	P
Operator name:	Mobil Oil Corporation		
County name:	Los Angeles	Fieldname:	Potrero (ABD)
Area name:	East	Section:	34
Township:	02S	Range:	14W
Base meridian:	SB	Elevation:	Not Reported
Gissourcec:	hud		
Comments:	Not Reported		
Leasename:	Potrero	Wellnumber:	18
Epawell:	N	Hydraulica:	N
Confidenti:	N	Spuddate:	Not Reported
Welldeptha:	0		
Redrillfoo:	0		
Abandonedd:	Not Reported	Completion:	Not Reported
Directiona:	Unknown	Gissymbol:	PDH
Site id:	CAOG11000209712		

D31
NNW
1/4 - 1/2 Mile

OIL_GAS CAOG11000209972

GEOCHECK® - PHYSICAL SETTING SOURCE MAP FINDINGS

District nun:	1	Api number:	03714106
Blm well:	N	Redrill can:	Not Reported
Dryhole:	N	Well status:	P
Operator name:	Beloil Corporation, Ltd.		
County name:	Los Angeles	Fieldname:	Potrero (ABD)
Area name:	East	Section:	28
Township:	02S	Range:	14W
Base meridian:	SB	Elevation:	Not Reported
Gissourcec:	hud		
Comments:	Not Reported		
Leasename:	Inglewood	Wellnumber:	6
Epawell:	N	Hydraulica:	N
Confidenti:	N	Spuddate:	Not Reported
Welldeptha:	0		
Redrillfoo:	0		
Abandonedd:	Not Reported	Completion:	Not Reported
Directiona:	Unknown	Gissymbol:	POG
Site id:	CAOG11000209972		

E32

East

1/4 - 1/2 Mile

OIL_GAS

CAOG11000202247

District nun:	1	Api number:	03702089
Blm well:	N	Redrill can:	Not Reported
Dryhole:	N	Well status:	P
Operator name:	Mobil Oil Corporation		
County name:	Los Angeles	Fieldname:	Potrero (ABD)
Area name:	East	Section:	34
Township:	02S	Range:	14W
Base meridian:	SB	Elevation:	Not Reported
Gissourcec:	hud		
Comments:	Not Reported		
Leasename:	Potrero	Wellnumber:	15
Epawell:	N	Hydraulica:	N
Confidenti:	N	Spuddate:	Not Reported
Welldeptha:	0		
Redrillfoo:	0		
Abandonedd:	Not Reported	Completion:	Not Reported
Directiona:	Directionally drilled	Gissymbol:	POG
Site id:	CAOG11000202247		

E33

East

1/4 - 1/2 Mile

OIL_GAS

CAOG11000209710

District nun:	1	Api number:	03713652
Blm well:	N	Redrill can:	Not Reported
Dryhole:	N	Well status:	P
Operator name:	Mobil Oil Corporation		
County name:	Los Angeles	Fieldname:	Potrero (ABD)
Area name:	East	Section:	34
Township:	02S	Range:	14W
Base meridian:	SB	Elevation:	Not Reported
Gissourcec:	hud		

GEOCHECK® - PHYSICAL SETTING SOURCE MAP FINDINGS

Comments:	Not Reported	Wellnumber:	16
Leasename:	Potrero	Hydraulica:	N
Epawell:	N	Spuddate:	Not Reported
Confidenti:	N		
Welldeptha:	0		
Redrillfoo:	0		
Abandonedd:	Not Reported	Completion:	Not Reported
Directiona:	Directionally drilled	Gissymbol:	POG
Site id:	CAOG11000209710		

**D34
NNW
1/4 - 1/2 Mile**

OIL_GAS CAOG11000209969

District nun:	1	Api number:	03714103
Blm well:	N	Redrill can:	Not Reported
Dryhole:	N	Well status:	P
Operator name:	Beloil Corporation, Ltd.		
County name:	Los Angeles	Fieldname:	Potrero (ABD)
Area name:	East	Section:	28
Township:	02S	Range:	14W
Base meridian:	SB	Elevation:	Not Reported
Gissourcec:	hud		
Comments:	Not Reported		
Leasename:	Fee	Wellnumber:	2
Epawell:	N	Hydraulica:	N
Confidenti:	N	Spuddate:	Not Reported
Welldeptha:	0		
Redrillfoo:	0		
Abandonedd:	Not Reported	Completion:	Not Reported
Directiona:	Unknown	Gissymbol:	POG
Site id:	CAOG11000209969		

**E35
East
1/4 - 1/2 Mile**

OIL_GAS CAOG11000209711

District nun:	1	Api number:	03713653
Blm well:	N	Redrill can:	Not Reported
Dryhole:	N	Well status:	P
Operator name:	Mobil Oil Corporation		
County name:	Los Angeles	Fieldname:	Potrero (ABD)
Area name:	East	Section:	34
Township:	02S	Range:	14W
Base meridian:	SB	Elevation:	Not Reported
Gissourcec:	hud		
Comments:	Not Reported		
Leasename:	Potrero	Wellnumber:	17
Epawell:	N	Hydraulica:	N
Confidenti:	N	Spuddate:	Not Reported
Welldeptha:	0		
Redrillfoo:	0		
Abandonedd:	Not Reported	Completion:	Not Reported
Directiona:	Directionally drilled	Gissymbol:	POG
Site id:	CAOG11000209711		

GEOCHECK® - PHYSICAL SETTING SOURCE MAP FINDINGS

Map ID
Direction
Distance

Database EDR ID Number

G36
NNW
1/4 - 1/2 Mile

OIL_GAS CAOG11000209983

District nun:	1	Api number:	03714117
Blm well:	N	Redrill can:	Not Reported
Dryhole:	N	Well status:	P
Operator name:	Hugh Grant (Robert Bromberg, Trustee)		
County name:	Los Angeles	Fieldname:	Potrero (ABD)
Area name:	East	Section:	28
Township:	02S	Range:	14W
Base meridian:	SB	Elevation:	Not Reported
Gissourcec:	hud		
Comments:	Not Reported		
Leasename:	Not Reported	Wellnumber:	2
Epawell:	N	Hydraulica:	N
Confidenti:	N	Spuddate:	Not Reported
Welldeptha:	0		
Redrillfoo:	0		
Abandonedd:	Not Reported	Completion:	Not Reported
Directiona:	Unknown	Gissymbol:	POG
Site id:	CAOG11000209983		

E37
East
1/4 - 1/2 Mile

OIL_GAS CAOG11000209713

District nun:	1	Api number:	03713655
Blm well:	N	Redrill can:	Not Reported
Dryhole:	N	Well status:	P
Operator name:	Mobil Oil Corporation		
County name:	Los Angeles	Fieldname:	Potrero (ABD)
Area name:	East	Section:	34
Township:	02S	Range:	14W
Base meridian:	SB	Elevation:	Not Reported
Gissourcec:	hud		
Comments:	Not Reported		
Leasename:	Potrero	Wellnumber:	19
Epawell:	N	Hydraulica:	N
Confidenti:	N	Spuddate:	Not Reported
Welldeptha:	0		
Redrillfoo:	0		
Abandonedd:	Not Reported	Completion:	Not Reported
Directiona:	Directionally drilled	Gissymbol:	POG
Site id:	CAOG11000209713		

F38
North
1/4 - 1/2 Mile

OIL_GAS CAOG11000209968

GEOCHECK® - PHYSICAL SETTING SOURCE MAP FINDINGS

District nun:	1	Api number:	03714102
Blm well:	N	Redrill can:	Not Reported
Dryhole:	N	Well status:	P
Operator name:	Beloil Corporation, Ltd.		
County name:	Los Angeles	Fieldname:	Potrero (ABD)
Area name:	East	Section:	28
Township:	02S	Range:	14W
Base meridian:	SB	Elevation:	Not Reported
Gissourcec:	hud		
Comments:	Not Reported		
Leasename:	Fee	Wellnumber:	1
Epawell:	N	Hydraulica:	N
Confidenti:	N	Spuddate:	Not Reported
Welldeptha:	0		
Redrillfoo:	0		
Abandonedd:	Not Reported	Completion:	Not Reported
Directiona:	Unknown	Gissymbol:	POG
Site id:	CAOG11000209968		

**G39
NNW
1/4 - 1/2 Mile**

OIL_GAS

CAOG11000209986

District nun:	1	Api number:	03714120
Blm well:	N	Redrill can:	Not Reported
Dryhole:	N	Well status:	P
Operator name:	Heltur Oil Co., Ltd.		
County name:	Los Angeles	Fieldname:	Potrero (ABD)
Area name:	East	Section:	28
Township:	02S	Range:	14W
Base meridian:	SB	Elevation:	Not Reported
Gissourcec:	hud		
Comments:	Not Reported		
Leasename:	Not Reported	Wellnumber:	1
Epawell:	N	Hydraulica:	N
Confidenti:	N	Spuddate:	Not Reported
Welldeptha:	0		
Redrillfoo:	0		
Abandonedd:	Not Reported	Completion:	Not Reported
Directiona:	Unknown	Gissymbol:	POG
Site id:	CAOG11000209986		

**G40
NNW
1/4 - 1/2 Mile**

OIL_GAS

CAOG11000209973

District nun:	1	Api number:	03714107
Blm well:	N	Redrill can:	Not Reported
Dryhole:	N	Well status:	P
Operator name:	Beloil Corporation, Ltd.		
County name:	Los Angeles	Fieldname:	Potrero (ABD)
Area name:	East	Section:	28
Township:	02S	Range:	14W
Base meridian:	SB	Elevation:	Not Reported
Gissourcec:	hud		

GEOCHECK® - PHYSICAL SETTING SOURCE MAP FINDINGS

Comments:	Not Reported	Wellnumber:	1
Leasename:	Sloan	Hydraulica:	N
Epawell:	N	Spuddate:	Not Reported
Confidenti:	N		
Welldeptha:	0		
Redrillfoo:	0		
Abandonedd:	Not Reported	Completion:	Not Reported
Directiona:	Unknown	Gissymbol:	POG
Site id:	CAOG11000209973		

**D41
NNW
1/4 - 1/2 Mile**

OIL_GAS CAOG11000209966

District nun:	1	Api number:	03714100
Blm well:	N	Redrill can:	Not Reported
Dryhole:	N	Well status:	P
Operator name:	Argo Oil Co.		
County name:	Los Angeles	Fieldname:	Potrero (ABD)
Area name:	East	Section:	28
Township:	02S	Range:	14W
Base meridian:	SB	Elevation:	Not Reported
Gissourcec:	hud		
Comments:	Not Reported		
Leasename:	Argo	Wellnumber:	1
Epawell:	N	Hydraulica:	N
Confidenti:	N	Spuddate:	Not Reported
Welldeptha:	0		
Redrillfoo:	0		
Abandonedd:	Not Reported	Completion:	Not Reported
Directiona:	Unknown	Gissymbol:	PDH
Site id:	CAOG11000209966		

**G42
NNW
1/4 - 1/2 Mile**

OIL_GAS CAOG11000209988

District nun:	1	Api number:	03714122
Blm well:	N	Redrill can:	Not Reported
Dryhole:	N	Well status:	P
Operator name:	G. E. Hutchinson & Assoc.		
County name:	Los Angeles	Fieldname:	Potrero (ABD)
Area name:	East	Section:	28
Township:	02S	Range:	14W
Base meridian:	SB	Elevation:	Not Reported
Gissourcec:	hud		
Comments:	Not Reported		
Leasename:	Not Reported	Wellnumber:	1
Epawell:	N	Hydraulica:	N
Confidenti:	N	Spuddate:	Not Reported
Welldeptha:	0		
Redrillfoo:	0		
Abandonedd:	Not Reported	Completion:	Not Reported
Directiona:	Unknown	Gissymbol:	POG
Site id:	CAOG11000209988		

GEOCHECK® - PHYSICAL SETTING SOURCE MAP FINDINGS

Map ID
Direction
Distance

Database EDR ID Number

**H43
ESE**

1/4 - 1/2 Mile

OIL_GAS CAOG11000206331

District nun:	1	Api number:	03708251
Blm well:	N	Redrill can:	Not Reported
Dryhole:	N	Well status:	P
Operator name:	Mobil Oil Corporation		
County name:	Los Angeles	Fieldname:	Potrero (ABD)
Area name:	East	Section:	34
Township:	02S	Range:	14W
Base meridian:	SB	Elevation:	Not Reported
Gissourcec:	hud		
Comments:	Not Reported		
Leasename:	Potrero	Wellnumber:	1
Epawell:	N	Hydraulica:	N
Confidenti:	N	Spuddate:	Not Reported
Welldeptha:	0		
Redrillfoo:	0		
Abandonedd:	Not Reported	Completion:	Not Reported
Directiona:	Directionally drilled	Gissymbol:	POG
Site id:	CAOG11000206331		

I44

East

1/4 - 1/2 Mile

OIL_GAS CAOG11000208215

District nun:	1	Api number:	03710656
Blm well:	N	Redrill can:	Not Reported
Dryhole:	N	Well status:	P
Operator name:	Mobil Oil Corporation		
County name:	Los Angeles	Fieldname:	Potrero (ABD)
Area name:	East	Section:	34
Township:	02S	Range:	14W
Base meridian:	SB	Elevation:	Not Reported
Gissourcec:	hud		
Comments:	Not Reported		
Leasename:	Potrero	Wellnumber:	3
Epawell:	N	Hydraulica:	N
Confidenti:	N	Spuddate:	Not Reported
Welldeptha:	0		
Redrillfoo:	0		
Abandonedd:	Not Reported	Completion:	Not Reported
Directiona:	Directionally drilled	Gissymbol:	POG
Site id:	CAOG11000208215		

I45

East

1/4 - 1/2 Mile

OIL_GAS CAOG11000202246

GEOCHECK® - PHYSICAL SETTING SOURCE MAP FINDINGS

District nun:	1	Api number:	03702088
Blm well:	N	Redrill can:	Not Reported
Dryhole:	N	Well status:	P
Operator name:	Mobil Oil Corporation		
County name:	Los Angeles	Fieldname:	Potrero (ABD)
Area name:	East	Section:	34
Township:	02S	Range:	14W
Base meridian:	SB	Elevation:	Not Reported
Gissourcec:	hud		
Comments:	Not Reported		
Leasename:	Potrero	Wellnumber:	5
Epawell:	N	Hydraulica:	N
Confidenti:	N	Spuddate:	Not Reported
Welldeptha:	0		
Redrillfoo:	0		
Abandonedd:	Not Reported	Completion:	Not Reported
Directiona:	Unknown	Gissymbol:	POG
Site id:	CAOG11000202246		

I46
East
1/4 - 1/2 Mile

OIL_GAS

CAOG11000210006

District nun:	1	Api number:	03714148
Blm well:	N	Redrill can:	Not Reported
Dryhole:	N	Well status:	P
Operator name:	Mobil Oil Corporation		
County name:	Los Angeles	Fieldname:	Potrero (ABD)
Area name:	East	Section:	34
Township:	02S	Range:	14W
Base meridian:	SB	Elevation:	Not Reported
Gissourcec:	hud		
Comments:	Not Reported		
Leasename:	Potrero	Wellnumber:	7
Epawell:	N	Hydraulica:	N
Confidenti:	N	Spuddate:	Not Reported
Welldeptha:	0		
Redrillfoo:	0		
Abandonedd:	Not Reported	Completion:	Not Reported
Directiona:	Directionally drilled	Gissymbol:	POG
Site id:	CAOG11000210006		

G47
NNW
1/4 - 1/2 Mile

OIL_GAS

CAOG11000209971

District nun:	1	Api number:	03714105
Blm well:	N	Redrill can:	Not Reported
Dryhole:	N	Well status:	P
Operator name:	Beloil Corporation, Ltd.		
County name:	Los Angeles	Fieldname:	Potrero (ABD)
Area name:	East	Section:	28
Township:	02S	Range:	14W
Base meridian:	SB	Elevation:	Not Reported
Gissourcec:	hud		

GEOCHECK® - PHYSICAL SETTING SOURCE MAP FINDINGS

Comments:	Not Reported	Wellnumber:	5
Leasename:	Grant Inglewood	Hydraulica:	N
Epawell:	N	Spuddate:	Not Reported
Confidenti:	N		
Welldeptha:	0		
Redrillfoo:	0		
Abandonedd:	Not Reported	Completion:	Not Reported
Directiona:	Unknown	Gissymbol:	POG
Site id:	CAOG11000209971		

**I48
East
1/4 - 1/2 Mile**

OIL_GAS CAOG11000213959

District nun:	1	Api number:	03719655
Blm well:	N	Redrill can:	Not Reported
Dryhole:	N	Well status:	P
Operator name:	Mobil Oil Corporation		
County name:	Los Angeles	Fieldname:	Potrero (ABD)
Area name:	East	Section:	28
Township:	02S	Range:	14W
Base meridian:	SB	Elevation:	Not Reported
Gissourcec:	hud		
Comments:	Not Reported		
Leasename:	Cementery	Wellnumber:	6
Epawell:	N	Hydraulica:	N
Confidenti:	N	Spuddate:	Not Reported
Welldeptha:	0		
Redrillfoo:	0		
Abandonedd:	Not Reported	Completion:	Not Reported
Directiona:	Directionally drilled	Gissymbol:	POG
Site id:	CAOG11000213959		

**H49
ESE
1/4 - 1/2 Mile**

OIL_GAS CAOG11000206341

District nun:	1	Api number:	03708270
Blm well:	N	Redrill can:	Not Reported
Dryhole:	N	Well status:	P
Operator name:	Mobil Oil Corporation		
County name:	Los Angeles	Fieldname:	Potrero (ABD)
Area name:	East	Section:	34
Township:	02S	Range:	14W
Base meridian:	SB	Elevation:	Not Reported
Gissourcec:	hud		
Comments:	Not Reported		
Leasename:	Potrero	Wellnumber:	4
Epawell:	N	Hydraulica:	N
Confidenti:	N	Spuddate:	Not Reported
Welldeptha:	0		
Redrillfoo:	0		
Abandonedd:	Not Reported	Completion:	Not Reported
Directiona:	Directionally drilled	Gissymbol:	POG
Site id:	CAOG11000206341		

GEOCHECK® - PHYSICAL SETTING SOURCE MAP FINDINGS

Map ID
Direction
Distance

Database EDR ID Number

**H50
ESE**

1/4 - 1/2 Mile

OIL_GAS CAOG11000206332

District nun:	1	Api number:	03708252
Blm well:	N	Redrill can:	Not Reported
Dryhole:	N	Well status:	P
Operator name:	Mobil Oil Corporation		
County name:	Los Angeles	Fieldname:	Potrero (ABD)
Area name:	East	Section:	34
Township:	02S	Range:	14W
Base meridian:	SB	Elevation:	Not Reported
Gissourcec:	hud		
Comments:	Not Reported		
Leasename:	Potrero	Wellnumber:	8
Epawell:	N	Hydraulica:	N
Confidenti:	N	Spuddate:	Not Reported
Welldeptha:	0		
Redrillfoo:	0		
Abandonedd:	Not Reported	Completion:	Not Reported
Directiona:	Directionally drilled	Gissymbol:	POG
Site id:	CAOG11000206332		

**H51
ESE**

1/4 - 1/2 Mile

OIL_GAS CAOG11000206342

District nun:	1	Api number:	03708271
Blm well:	N	Redrill can:	Not Reported
Dryhole:	N	Well status:	P
Operator name:	Mobil Oil Corporation		
County name:	Los Angeles	Fieldname:	Potrero (ABD)
Area name:	East	Section:	34
Township:	02S	Range:	14W
Base meridian:	SB	Elevation:	Not Reported
Gissourcec:	hud		
Comments:	Not Reported		
Leasename:	Potrero	Wellnumber:	12
Epawell:	N	Hydraulica:	N
Confidenti:	N	Spuddate:	Not Reported
Welldeptha:	0		
Redrillfoo:	0		
Abandonedd:	Not Reported	Completion:	Not Reported
Directiona:	Directionally drilled	Gissymbol:	POG
Site id:	CAOG11000206342		

**J52
ESE**

1/4 - 1/2 Mile

OIL_GAS CAOG11000209991

GEOCHECK® - PHYSICAL SETTING SOURCE MAP FINDINGS

District nun:	1	Api number:	03714125
Blm well:	N	Redrill can:	Not Reported
Dryhole:	N	Well status:	P
Operator name:	ExxonMobil Corporation		
County name:	Los Angeles	Fieldname:	Potrero (ABD)
Area name:	East	Section:	34
Township:	02S	Range:	14W
Base meridian:	SB	Elevation:	Not Reported
Gissourcec:	hud		
Comments:	Not Reported		
Leasename:	Not Reported	Wellnumber:	3
Epawell:	N	Hydraulica:	N
Confidenti:	N	Spuddate:	Not Reported
Welldeptha:	0		
Redrillfoo:	0		
Abandonedd:	Not Reported	Completion:	Not Reported
Directiona:	Unknown	Gissymbol:	POG
Site id:	CAOG11000209991		

K53

SE

1/2 - 1 Mile

OIL_GAS

CAOG11000215022

District nun:	1	Api number:	03722895
Blm well:	N	Redrill can:	Not Reported
Dryhole:	N	Well status:	P
Operator name:	Vortex Energy & Mnrls. Ltd.		
County name:	Los Angeles	Fieldname:	Potrero (ABD)
Area name:	East	Section:	34
Township:	02S	Range:	14W
Base meridian:	SB	Elevation:	Not Reported
Gissourcec:	hud		
Comments:	Not Reported		
Leasename:	Turf	Wellnumber:	3
Epawell:	N	Hydraulica:	N
Confidenti:	N	Spuddate:	Not Reported
Welldeptha:	0		
Redrillfoo:	0		
Abandonedd:	Not Reported	Completion:	Not Reported
Directiona:	Directionally drilled	Gissymbol:	POG
Site id:	CAOG11000215022		

K54

SE

1/2 - 1 Mile

OIL_GAS

CAOG11000209748

District nun:	1	Api number:	03713693
Blm well:	N	Redrill can:	Not Reported
Dryhole:	N	Well status:	P
Operator name:	Vortex Energy & Mnrls. Ltd.		
County name:	Los Angeles	Fieldname:	Potrero (ABD)
Area name:	East	Section:	34
Township:	02S	Range:	14W
Base meridian:	SB	Elevation:	Not Reported
Gissourcec:	hud		

GEOCHECK® - PHYSICAL SETTING SOURCE MAP FINDINGS

Comments:	Not Reported	Wellnumber:	2
Leasename:	Turf	Hydraulica:	N
Epawell:	N	Spuddate:	Not Reported
Confidenti:	N		
Welldeptha:	9335		
Redrillfoo:	0		
Abandonedd:	Not Reported	Completion:	Not Reported
Directiona:	Unknown	Gissymbol:	POG
Site id:	CAOG11000209748		

**L55
ESE**

1/2 - 1 Mile

OIL_GAS

CAOG11000209741

District nun:	1	Api number:	03713686
Blm well:	N	Redrill can:	Not Reported
Dryhole:	N	Well status:	P
Operator name:	Chevron U.S.A. Inc.		
County name:	Los Angeles	Fieldname:	Potrero (ABD)
Area name:	East	Section:	34
Township:	02S	Range:	14W
Base meridian:	SB	Elevation:	Not Reported
Gissourcec:	hud		
Comments:	Not Reported		
Leasename:	Potrero	Wellnumber:	1
Epawell:	N	Hydraulica:	N
Confidenti:	N	Spuddate:	Not Reported
Welldeptha:	0		
Redrillfoo:	0		
Abandonedd:	Not Reported	Completion:	Not Reported
Directiona:	Unknown	Gissymbol:	POG
Site id:	CAOG11000209741		

**56
East**

1/2 - 1 Mile

OIL_GAS

CAOG11000205079

District nun:	1	Api number:	03706036
Blm well:	N	Redrill can:	Not Reported
Dryhole:	Y	Well status:	P
Operator name:	Crown Central Petroleum Corp.		
County name:	Los Angeles	Fieldname:	Any Field
Area name:	Any Area	Section:	27
Township:	02S	Range:	14W
Base meridian:	SB	Elevation:	Not Reported
Gissourcec:	hud		
Comments:	Not Reported		
Leasename:	Cypress Heights	Wellnumber:	1
Epawell:	N	Hydraulica:	N
Confidenti:	N	Spuddate:	Not Reported
Welldeptha:	0		
Redrillfoo:	0		
Abandonedd:	Not Reported	Completion:	Not Reported
Directiona:	Unknown	Gissymbol:	PDH
Site id:	CAOG11000205079		

GEOCHECK® - PHYSICAL SETTING SOURCE MAP FINDINGS

Map ID
Direction
Distance

Database EDR ID Number

J57
ESE
1/2 - 1 Mile

OIL_GAS CAOG11000209990

District nun:	1	Api number:	03714124
Blm well:	N	Redrill can:	Not Reported
Dryhole:	N	Well status:	P
Operator name:	ExxonMobil Corporation		
County name:	Los Angeles	Fieldname:	Potrero (ABD)
Area name:	East	Section:	34
Township:	02S	Range:	14W
Base meridian:	SB	Elevation:	Not Reported
Gissourcec:	hud		
Comments:	Not Reported		
Leasename:	Not Reported	Wellnumber:	2
Epawell:	N	Hydraulica:	N
Confidenti:	N	Spuddate:	Not Reported
Welldeptha:	0		
Redrillfoo:	0		
Abandonedd:	Not Reported	Completion:	Not Reported
Directiona:	Unknown	Gissymbol:	POG
Site id:	CAOG11000209990		

K58
ESE
1/2 - 1 Mile

OIL_GAS CAOG11000209987

District nun:	1	Api number:	03714121
Blm well:	N	Redrill can:	Not Reported
Dryhole:	N	Well status:	P
Operator name:	Hollywood Turf Club		
County name:	Los Angeles	Fieldname:	Potrero (ABD)
Area name:	East	Section:	34
Township:	02S	Range:	14W
Base meridian:	SB	Elevation:	Not Reported
Gissourcec:	hud		
Comments:	Not Reported		
Leasename:	Pacific Southwest	Wellnumber:	2
Epawell:	N	Hydraulica:	N
Confidenti:	N	Spuddate:	Not Reported
Welldeptha:	0		
Redrillfoo:	0		
Abandonedd:	Not Reported	Completion:	Not Reported
Directiona:	Unknown	Gissymbol:	PDH
Site id:	CAOG11000209987		

L59
ESE
1/2 - 1 Mile

OIL_GAS CAOG11000209989

GEOCHECK® - PHYSICAL SETTING SOURCE MAP FINDINGS

District nun:	1	Api number:	03714123
Blm well:	N	Redrill can:	Not Reported
Dryhole:	N	Well status:	P
Operator name:	ExxonMobil Corporation		
County name:	Los Angeles	Fieldname:	Potrero (ABD)
Area name:	East	Section:	34
Township:	02S	Range:	14W
Base meridian:	SB	Elevation:	Not Reported
Gissourcec:	hud		
Comments:	Not Reported		
Leasename:	Not Reported	Wellnumber:	1
Epawell:	N	Hydraulica:	N
Confidenti:	N	Spuddate:	Not Reported
Welldeptha:	0		
Redrillfoo:	0		
Abandonedd:	Not Reported	Completion:	Not Reported
Directiona:	Unknown	Gissymbol:	POG
Site id:	CAOG11000209989		

**M60
ESE
1/2 - 1 Mile**

OIL_GAS

CAOG11000209746

District nun:	1	Api number:	03713691
Blm well:	N	Redrill can:	Not Reported
Dryhole:	N	Well status:	P
Operator name:	Chevron U.S.A. Inc.		
County name:	Los Angeles	Fieldname:	Potrero (ABD)
Area name:	East	Section:	34
Township:	02S	Range:	14W
Base meridian:	SB	Elevation:	Not Reported
Gissourcec:	hud		
Comments:	Not Reported		
Leasename:	Turf Club	Wellnumber:	3
Epawell:	N	Hydraulica:	N
Confidenti:	N	Spuddate:	Not Reported
Welldeptha:	0		
Redrillfoo:	0		
Abandonedd:	Not Reported	Completion:	Not Reported
Directiona:	Directionally drilled	Gissymbol:	POG
Site id:	CAOG11000209746		

**N61
ESE
1/2 - 1 Mile**

OIL_GAS

CAOG11000210007

District nun:	1	Api number:	03714149
Blm well:	N	Redrill can:	Not Reported
Dryhole:	N	Well status:	P
Operator name:	Mobil Oil Corporation		
County name:	Los Angeles	Fieldname:	Potrero (ABD)
Area name:	East	Section:	34
Township:	02S	Range:	14W
Base meridian:	SB	Elevation:	Not Reported
Gissourcec:	hud		

GEOCHECK® - PHYSICAL SETTING SOURCE MAP FINDINGS

Comments:	Not Reported	Wellnumber:	10
Leasename:	Potrero	Hydraulica:	N
Epawell:	N	Spuddate:	Not Reported
Confidenti:	N		
Welldeptha:	0		
Redrillfoo:	0		
Abandonedd:	Not Reported	Completion:	Not Reported
Directiona:	Directionally drilled	Gissymbol:	POG
Site id:	CAOG11000210007		

**N62
ESE
1/2 - 1 Mile**

OIL_GAS CAOG11000210008

District nun:	1	Api number:	03714150
Blm well:	N	Redrill can:	Not Reported
Dryhole:	N	Well status:	P
Operator name:	Mobil Oil Corporation		
County name:	Los Angeles	Fieldname:	Potrero (ABD)
Area name:	East	Section:	34
Township:	02S	Range:	14W
Base meridian:	SB	Elevation:	Not Reported
Gissourcec:	hud		
Comments:	Not Reported		
Leasename:	Potrero	Wellnumber:	11
Epawell:	N	Hydraulica:	N
Confidenti:	N	Spuddate:	Not Reported
Welldeptha:	0		
Redrillfoo:	0		
Abandonedd:	Not Reported	Completion:	Not Reported
Directiona:	Directionally drilled	Gissymbol:	POG
Site id:	CAOG11000210008		

**N63
ESE
1/2 - 1 Mile**

OIL_GAS CAOG11000209709

District nun:	1	Api number:	03713651
Blm well:	N	Redrill can:	Not Reported
Dryhole:	N	Well status:	P
Operator name:	Mobil Oil Corporation		
County name:	Los Angeles	Fieldname:	Potrero (ABD)
Area name:	East	Section:	34
Township:	02S	Range:	14W
Base meridian:	SB	Elevation:	Not Reported
Gissourcec:	hud		
Comments:	Not Reported		
Leasename:	Potrero	Wellnumber:	14
Epawell:	N	Hydraulica:	N
Confidenti:	N	Spuddate:	Not Reported
Welldeptha:	0		
Redrillfoo:	0		
Abandonedd:	Not Reported	Completion:	Not Reported
Directiona:	Directionally drilled	Gissymbol:	POG
Site id:	CAOG11000209709		

GEOCHECK® - PHYSICAL SETTING SOURCE MAP FINDINGS

Map ID
Direction
Distance

Database EDR ID Number

M64
ESE
1/2 - 1 Mile

OIL_GAS CAOG11000200759

District nun:	1	Api number:	03700339
Blm well:	N	Redrill can:	Not Reported
Dryhole:	N	Well status:	P
Operator name:	Chevron U.S.A. Inc.		
County name:	Los Angeles	Fieldname:	Potrero (ABD)
Area name:	East	Section:	34
Township:	02S	Range:	14W
Base meridian:	SB	Elevation:	Not Reported
Gissourcec:	hud		
Comments:	Not Reported		
Leasename:	Cypress	Wellnumber:	7
Epawell:	N	Hydraulica:	N
Confidenti:	N	Spuddate:	Not Reported
Welldeptha:	0		
Redrillfoo:	0		
Abandonedd:	Not Reported	Completion:	Not Reported
Directiona:	Unknown	Gissymbol:	POG
Site id:	CAOG11000200759		

M65
ESE
1/2 - 1 Mile

OIL_GAS CAOG11000209738

District nun:	1	Api number:	03713683
Blm well:	N	Redrill can:	Not Reported
Dryhole:	N	Well status:	P
Operator name:	Chevron U.S.A. Inc.		
County name:	Los Angeles	Fieldname:	Potrero (ABD)
Area name:	East	Section:	34
Township:	02S	Range:	14W
Base meridian:	SB	Elevation:	Not Reported
Gissourcec:	hud		
Comments:	Not Reported		
Leasename:	Cypress	Wellnumber:	14
Epawell:	N	Hydraulica:	N
Confidenti:	N	Spuddate:	Not Reported
Welldeptha:	0		
Redrillfoo:	0		
Abandonedd:	Not Reported	Completion:	Not Reported
Directiona:	Directionally drilled	Gissymbol:	POG
Site id:	CAOG11000209738		

N66
ESE
1/2 - 1 Mile

OIL_GAS CAOG11000209742

GEOCHECK® - PHYSICAL SETTING SOURCE MAP FINDINGS

District nun:	1	Api number:	03713687
Blm well:	N	Redrill can:	Not Reported
Dryhole:	N	Well status:	P
Operator name:	Chevron U.S.A. Inc.		
County name:	Los Angeles	Fieldname:	Potrero (ABD)
Area name:	East	Section:	34
Township:	02S	Range:	14W
Base meridian:	SB	Elevation:	Not Reported
Gissourcec:	hud		
Comments:	Not Reported		
Leasename:	Potrero	Wellnumber:	3
Epawell:	N	Hydraulica:	N
Confidenti:	N	Spuddate:	Not Reported
Welldeptha:	0		
Redrillfoo:	0		
Abandonedd:	Not Reported	Completion:	Not Reported
Directiona:	Unknown	Gissymbol:	PDH
Site id:	CAOG11000209742		

**O67
ESE
1/2 - 1 Mile**

OIL_GAS

CAOG11000200752

District nun:	1	Api number:	03700270
Blm well:	N	Redrill can:	Not Reported
Dryhole:	N	Well status:	P
Operator name:	Chevron U.S.A. Inc.		
County name:	Los Angeles	Fieldname:	Potrero (ABD)
Area name:	East	Section:	34
Township:	02S	Range:	14W
Base meridian:	SB	Elevation:	Not Reported
Gissourcec:	hud		
Comments:	Not Reported		
Leasename:	Cypress	Wellnumber:	3
Epawell:	N	Hydraulica:	N
Confidenti:	N	Spuddate:	Not Reported
Welldeptha:	0		
Redrillfoo:	0		
Abandonedd:	Not Reported	Completion:	Not Reported
Directiona:	Unknown	Gissymbol:	POG
Site id:	CAOG11000200752		

**68
North
1/2 - 1 Mile**

OIL_GAS

CAOG11000204909

District nun:	1	Api number:	03705767
Blm well:	N	Redrill can:	Not Reported
Dryhole:	Y	Well status:	P
Operator name:	Petroleum Securities Company		
County name:	Los Angeles	Fieldname:	Any Field
Area name:	Any Area	Section:	28
Township:	02S	Range:	14W
Base meridian:	SB	Elevation:	Not Reported
Gissourcec:	hud		

GEOCHECK® - PHYSICAL SETTING SOURCE MAP FINDINGS

Comments:	Not Reported	Wellnumber:	1
Leasename:	Parent	Hydraulica:	N
Epawell:	N	Spuddate:	Not Reported
Confidenti:	N		
Welldeptha:	0		
Redrillfoo:	0		
Abandonedd:	Not Reported	Completion:	Not Reported
Directiona:	Unknown	Gissymbol:	PDH
Site id:	CAOG11000204909		

**O69
SE**

1/2 - 1 Mile

OIL_GAS

CAOG11000209739

District nun:	1	Api number:	03713684
Blm well:	N	Redrill can:	Not Reported
Dryhole:	N	Well status:	P
Operator name:	Chevron U.S.A. Inc.		
County name:	Los Angeles	Fieldname:	Potrero (ABD)
Area name:	East	Section:	34
Township:	02S	Range:	14W
Base meridian:	SB	Elevation:	Not Reported
Gissourcec:	hud		
Comments:	Not Reported		
Leasename:	Cypress	Wellnumber:	15
Epawell:	N	Hydraulica:	N
Confidenti:	N	Spuddate:	Not Reported
Welldeptha:	0		
Redrillfoo:	0		
Abandonedd:	Not Reported	Completion:	Not Reported
Directiona:	Directionally drilled	Gissymbol:	POG
Site id:	CAOG11000209739		

**70
SE**

1/2 - 1 Mile

OIL_GAS

CAOG11000205055

District nun:	1	Api number:	03705990
Blm well:	N	Redrill can:	Not Reported
Dryhole:	Y	Well status:	P
Operator name:	Chevron U.S.A. Inc.		
County name:	Los Angeles	Fieldname:	Any Field
Area name:	Any Area	Section:	34
Township:	02S	Range:	14W
Base meridian:	SB	Elevation:	Not Reported
Gissourcec:	hud		
Comments:	Not Reported		
Leasename:	Potter & Smith	Wellnumber:	1
Epawell:	N	Hydraulica:	N
Confidenti:	N	Spuddate:	Not Reported
Welldeptha:	0		
Redrillfoo:	0		
Abandonedd:	Not Reported	Completion:	Not Reported
Directiona:	Unknown	Gissymbol:	PDH
Site id:	CAOG11000205055		

GEOCHECK® - PHYSICAL SETTING SOURCE MAP FINDINGS

Map ID
Direction
Distance

Database EDR ID Number

O71
ESE
1/2 - 1 Mile

OIL_GAS CAOG11000201103

District nun:	1	Api number:	03701154
Blm well:	N	Redrill can:	Not Reported
Dryhole:	N	Well status:	P
Operator name:	Chevron U.S.A. Inc.		
County name:	Los Angeles	Fieldname:	Potrero (ABD)
Area name:	East	Section:	34
Township:	02S	Range:	14W
Base meridian:	SB	Elevation:	Not Reported
Gissourcec:	hud		
Comments:	Not Reported		
Leasename:	Cypress	Wellnumber:	12
Epawell:	N	Hydraulica:	N
Confidenti:	N	Spuddate:	Not Reported
Welldeptha:	0		
Redrillfoo:	0		
Abandonedd:	Not Reported	Completion:	Not Reported
Directiona:	Unknown	Gissymbol:	POG
Site id:	CAOG11000201103		

P72
ESE
1/2 - 1 Mile

OIL_GAS CAOG11000214360

District nun:	1	Api number:	03721399
Blm well:	N	Redrill can:	Not Reported
Dryhole:	N	Well status:	P
Operator name:	Chevron U.S.A. Inc.		
County name:	Los Angeles	Fieldname:	Potrero (ABD)
Area name:	East	Section:	34
Township:	02S	Range:	14W
Base meridian:	SB	Elevation:	Not Reported
Gissourcec:	hud		
Comments:	Not Reported		
Leasename:	Cypress	Wellnumber:	16
Epawell:	N	Hydraulica:	N
Confidenti:	N	Spuddate:	Not Reported
Welldeptha:	0		
Redrillfoo:	0		
Abandonedd:	Not Reported	Completion:	Not Reported
Directiona:	Directionally drilled	Gissymbol:	POG
Site id:	CAOG11000214360		

P73
ESE
1/2 - 1 Mile

OIL_GAS CAOG11000200750

GEOCHECK® - PHYSICAL SETTING SOURCE MAP FINDINGS

District nun:	1	Api number:	03700268
Blm well:	N	Redrill can:	Not Reported
Dryhole:	N	Well status:	P
Operator name:	Chevron U.S.A. Inc.		
County name:	Los Angeles	Fieldname:	Potrero (ABD)
Area name:	East	Section:	34
Township:	02S	Range:	14W
Base meridian:	SB	Elevation:	Not Reported
Gissourcec:	hud		
Comments:	Not Reported		
Leasename:	Cypress	Wellnumber:	4
Epawell:	N	Hydraulica:	N
Confidenti:	N	Spuddate:	Not Reported
Welldeptha:	0		
Redrillfoo:	0		
Abandonedd:	Not Reported	Completion:	Not Reported
Directiona:	Unknown	Gissymbol:	POG
Site id:	CAOG11000200750		

**P74
ESE
1/2 - 1 Mile**

OIL_GAS CAOG11000209732

District nun:	1	Api number:	03713677
Blm well:	N	Redrill can:	Not Reported
Dryhole:	N	Well status:	P
Operator name:	Chevron U.S.A. Inc.		
County name:	Los Angeles	Fieldname:	Potrero (ABD)
Area name:	East	Section:	34
Township:	02S	Range:	14W
Base meridian:	SB	Elevation:	Not Reported
Gissourcec:	hud		
Comments:	Not Reported		
Leasename:	Cypress	Wellnumber:	6
Epawell:	N	Hydraulica:	N
Confidenti:	N	Spuddate:	Not Reported
Welldeptha:	0		
Redrillfoo:	0		
Abandonedd:	Not Reported	Completion:	Not Reported
Directiona:	Unknown	Gissymbol:	POG
Site id:	CAOG11000209732		

**P75
ESE
1/2 - 1 Mile**

OIL_GAS CAOG11000209721

District nun:	1	Api number:	03713666
Blm well:	N	Redrill can:	Not Reported
Dryhole:	N	Well status:	P
Operator name:	Chevron U.S.A. Inc.		
County name:	Los Angeles	Fieldname:	Potrero (ABD)
Area name:	East	Section:	34
Township:	02S	Range:	14W
Base meridian:	SB	Elevation:	Not Reported
Gissourcec:	hud		

GEOCHECK® - PHYSICAL SETTING SOURCE MAP FINDINGS

Comments:	Not Reported	Wellnumber:	1
Leasename:	Hardy Community	Hydraulica:	N
Epawell:	N	Spuddate:	Not Reported
Confidenti:	N		
Welldeptha:	0		
Redrillfoo:	0		
Abandonedd:	Not Reported	Completion:	Not Reported
Directiona:	Directionally drilled	Gissymbol:	POG
Site id:	CAOG11000209721		

**76
ENE**

1/2 - 1 Mile

OIL_GAS

CAOG11000209720

District nun:	1	Api number:	03713665
Blm well:	N	Redrill can:	Not Reported
Dryhole:	Y	Well status:	P
Operator name:	Chevron U.S.A. Inc.		
County name:	Los Angeles	Fieldname:	Any Field
Area name:	Any Area	Section:	27
Township:	02S	Range:	14W
Base meridian:	SB	Elevation:	Not Reported
Gissourcec:	hud		
Comments:	Not Reported		
Leasename:	Farrell	Wellnumber:	1
Epawell:	N	Hydraulica:	N
Confidenti:	N	Spuddate:	Not Reported
Welldeptha:	0		
Redrillfoo:	0		
Abandonedd:	Not Reported	Completion:	Not Reported
Directiona:	Unknown	Gissymbol:	PDH
Site id:	CAOG11000209720		

**P77
ESE**

1/2 - 1 Mile

OIL_GAS

CAOG11000209737

District nun:	1	Api number:	03713682
Blm well:	N	Redrill can:	Not Reported
Dryhole:	N	Well status:	P
Operator name:	Chevron U.S.A. Inc.		
County name:	Los Angeles	Fieldname:	Potrero (ABD)
Area name:	East	Section:	34
Township:	02S	Range:	14W
Base meridian:	SB	Elevation:	Not Reported
Gissourcec:	hud		
Comments:	Not Reported		
Leasename:	Cypress	Wellnumber:	13
Epawell:	N	Hydraulica:	N
Confidenti:	N	Spuddate:	Not Reported
Welldeptha:	0		
Redrillfoo:	0		
Abandonedd:	Not Reported	Completion:	Not Reported
Directiona:	Directionally drilled	Gissymbol:	POG
Site id:	CAOG11000209737		

GEOCHECK® - PHYSICAL SETTING SOURCE MAP FINDINGS

Map ID
Direction
Distance

Database EDR ID Number

P79
ESE
1/2 - 1 Mile

OIL_GAS CAOG11000214853

District nun:	1	Api number:	03722239
Blm well:	N	Redrill can:	Not Reported
Dryhole:	N	Well status:	P
Operator name:	Chevron U.S.A. Inc.		
County name:	Los Angeles	Fieldname:	Potrero (ABD)
Area name:	East	Section:	34
Township:	02S	Range:	14W
Base meridian:	SB	Elevation:	Not Reported
Gissourcec:	hud		
Comments:	Not Reported		
Leasename:	Cypress	Wellnumber:	17
Epawell:	N	Hydraulica:	N
Confidenti:	N	Spuddate:	Not Reported
Welldeptha:	0		
Redrillfoo:	0		
Abandonedd:	Not Reported	Completion:	Not Reported
Directiona:	Directionally drilled	Gissymbol:	PWF
Site id:	CAOG11000214853		

P78
ESE
1/2 - 1 Mile

OIL_GAS CAOG11000214852

District nun:	1	Api number:	03722239
Blm well:	N	Redrill can:	Not Reported
Dryhole:	N	Well status:	P
Operator name:	Chevron U.S.A. Inc.		
County name:	Los Angeles	Fieldname:	Potrero (ABD)
Area name:	East	Section:	34
Township:	02S	Range:	14W
Base meridian:	SB	Elevation:	Not Reported
Gissourcec:	hud		
Comments:	Not Reported		
Leasename:	Cypress	Wellnumber:	17
Epawell:	N	Hydraulica:	N
Confidenti:	N	Spuddate:	Not Reported
Welldeptha:	0		
Redrillfoo:	0		
Abandonedd:	Not Reported	Completion:	Not Reported
Directiona:	Directionally drilled	Gissymbol:	PWF
Site id:	CAOG11000214852		

P80
ESE
1/2 - 1 Mile

OIL_GAS CAOG11000209734

GEOCHECK® - PHYSICAL SETTING SOURCE MAP FINDINGS

District nun:	1	Api number:	03713679
Blm well:	N	Redrill can:	Not Reported
Dryhole:	N	Well status:	P
Operator name:	Chevron U.S.A. Inc.		
County name:	Los Angeles	Fieldname:	Potrero (ABD)
Area name:	East	Section:	34
Township:	02S	Range:	14W
Base meridian:	SB	Elevation:	Not Reported
Gissourcec:	hud		
Comments:	Not Reported		
Leasename:	Cypress	Wellnumber:	9
Epawell:	N	Hydraulica:	N
Confidenti:	N	Spuddate:	Not Reported
Welldeptha:	0		
Redrillfoo:	0		
Abandonedd:	Not Reported	Completion:	Not Reported
Directiona:	Unknown	Gissymbol:	POG
Site id:	CAOG11000209734		

**P81
ESE
1/2 - 1 Mile**

OIL_GAS

CAOG11000209733

District nun:	1	Api number:	03713678
Blm well:	N	Redrill can:	Not Reported
Dryhole:	N	Well status:	P
Operator name:	Chevron U.S.A. Inc.		
County name:	Los Angeles	Fieldname:	Potrero (ABD)
Area name:	East	Section:	34
Township:	02S	Range:	14W
Base meridian:	SB	Elevation:	Not Reported
Gissourcec:	hud		
Comments:	Not Reported		
Leasename:	Cypress	Wellnumber:	8
Epawell:	N	Hydraulica:	N
Confidenti:	N	Spuddate:	Not Reported
Welldeptha:	0		
Redrillfoo:	0		
Abandonedd:	Not Reported	Completion:	Not Reported
Directiona:	Unknown	Gissymbol:	POG
Site id:	CAOG11000209733		

**82
NE
1/2 - 1 Mile**

OIL_GAS

CAOG11000204906

District nun:	1	Api number:	03705763
Blm well:	N	Redrill can:	Not Reported
Dryhole:	Y	Well status:	P
Operator name:	Petroleum Securities Company		
County name:	Los Angeles	Fieldname:	Any Field
Area name:	Any Area	Section:	27
Township:	02S	Range:	14W
Base meridian:	SB	Elevation:	Not Reported
Gissourcec:	hud		

GEOCHECK® - PHYSICAL SETTING SOURCE MAP FINDINGS

Comments:	Not Reported	Wellnumber:	1
Leasename:	Connolly	Hydraulica:	N
Epawell:	N	Spuddate:	Not Reported
Confidenti:	N		
Welldeptha:	0		
Redrillfoo:	0		
Abandonedd:	Not Reported	Completion:	Not Reported
Directiona:	Unknown	Gissymbol:	PDH
Site id:	CAOG11000204906		

**Q83
ESE**

1/2 - 1 Mile

OIL_GAS

CAOG11000209735

District nun:	1	Api number:	03713680
Blm well:	N	Redrill can:	Not Reported
Dryhole:	N	Well status:	P
Operator name:	Chevron U.S.A. Inc.		
County name:	Los Angeles	Fieldname:	Potrero (ABD)
Area name:	East	Section:	34
Township:	02S	Range:	14W
Base meridian:	SB	Elevation:	Not Reported
Gissourcec:	hud		
Comments:	Not Reported		
Leasename:	Cypress	Wellnumber:	10
Epawell:	N	Hydraulica:	N
Confidenti:	N	Spuddate:	Not Reported
Welldeptha:	0		
Redrillfoo:	0		
Abandonedd:	Not Reported	Completion:	Not Reported
Directiona:	Directionally drilled	Gissymbol:	POG
Site id:	CAOG11000209735		

**84
ESE**

1/2 - 1 Mile

OIL_GAS

CAOG11000209978

District nun:	1	Api number:	03714112
Blm well:	N	Redrill can:	Not Reported
Dryhole:	N	Well status:	P
Operator name:	Cypress Petroleum Co. of Calif.		
County name:	Los Angeles	Fieldname:	Potrero (ABD)
Area name:	East	Section:	34
Township:	02S	Range:	14W
Base meridian:	SB	Elevation:	Not Reported
Gissourcec:	hud		
Comments:	Not Reported		
Leasename:	Dekoch	Wellnumber:	1
Epawell:	N	Hydraulica:	N
Confidenti:	N	Spuddate:	Not Reported
Welldeptha:	0		
Redrillfoo:	0		
Abandonedd:	Not Reported	Completion:	Not Reported
Directiona:	Directionally drilled	Gissymbol:	PDH
Site id:	CAOG11000209978		

GEOCHECK® - PHYSICAL SETTING SOURCE MAP FINDINGS

Map ID
Direction
Distance

Database EDR ID Number

Q85
ESE
1/2 - 1 Mile

OIL_GAS CAOG11000205237

District nun:	1	Api number:	03706294
Blm well:	N	Redrill can:	Not Reported
Dryhole:	N	Well status:	P
Operator name:	Chevron U.S.A. Inc.		
County name:	Los Angeles	Fieldname:	Potrero (ABD)
Area name:	East	Section:	34
Township:	02S	Range:	14W
Base meridian:	SB	Elevation:	Not Reported
Gissourcec:	hud		
Comments:	Not Reported		
Leasename:	Cypress	Wellnumber:	5
Epawell:	N	Hydraulica:	N
Confidenti:	N	Spuddate:	Not Reported
Welldeptha:	0		
Redrillfoo:	0		
Abandonedd:	Not Reported	Completion:	Not Reported
Directiona:	Unknown	Gissymbol:	POG
Site id:	CAOG11000205237		

Q86
ESE
1/2 - 1 Mile

OIL_GAS CAOG11000209736

District nun:	1	Api number:	03713681
Blm well:	N	Redrill can:	Not Reported
Dryhole:	N	Well status:	P
Operator name:	Chevron U.S.A. Inc.		
County name:	Los Angeles	Fieldname:	Potrero (ABD)
Area name:	East	Section:	34
Township:	02S	Range:	14W
Base meridian:	SB	Elevation:	Not Reported
Gissourcec:	hud		
Comments:	Not Reported		
Leasename:	Cypress	Wellnumber:	11
Epawell:	N	Hydraulica:	N
Confidenti:	N	Spuddate:	Not Reported
Welldeptha:	0		
Redrillfoo:	0		
Abandonedd:	Not Reported	Completion:	Not Reported
Directiona:	Directionally drilled	Gissymbol:	POG
Site id:	CAOG11000209736		

Q87
ESE
1/2 - 1 Mile

OIL_GAS CAOG11000209731

GEOCHECK® - PHYSICAL SETTING SOURCE MAP FINDINGS

District nun:	1	Api number:	03713676
Blm well:	N	Redrill can:	Not Reported
Dryhole:	N	Well status:	P
Operator name:	Chevron U.S.A. Inc.		
County name:	Los Angeles	Fieldname:	Potrero (ABD)
Area name:	East	Section:	34
Township:	02S	Range:	14W
Base meridian:	SB	Elevation:	Not Reported
Gissourcec:	hud		
Comments:	Not Reported		
Leasename:	Cypress	Wellnumber:	2
Epawell:	N	Hydraulica:	N
Confidenti:	N	Spuddate:	Not Reported
Welldeptha:	0		
Redrillfoo:	0		
Abandonedd:	Not Reported	Completion:	Not Reported
Directiona:	Unknown	Gissymbol:	POG
Site id:	CAOG11000209731		

R88

SE

1/2 - 1 Mile

OIL_GAS

CAOG11000209722

District nun:	1	Api number:	03713667
Blm well:	N	Redrill can:	Not Reported
Dryhole:	N	Well status:	P
Operator name:	Chevron U.S.A. Inc.		
County name:	Los Angeles	Fieldname:	Potrero (ABD)
Area name:	East	Section:	34
Township:	02S	Range:	14W
Base meridian:	SB	Elevation:	Not Reported
Gissourcec:	hud		
Comments:	Not Reported		
Leasename:	Hardy Community	Wellnumber:	2
Epawell:	N	Hydraulica:	N
Confidenti:	N	Spuddate:	Not Reported
Welldeptha:	0		
Redrillfoo:	0		
Abandonedd:	Not Reported	Completion:	Not Reported
Directiona:	Directionally drilled	Gissymbol:	POG
Site id:	CAOG11000209722		

R89

SE

1/2 - 1 Mile

OIL_GAS

CAOG11000209723

District nun:	1	Api number:	03713668
Blm well:	N	Redrill can:	Not Reported
Dryhole:	N	Well status:	P
Operator name:	Chevron U.S.A. Inc.		
County name:	Los Angeles	Fieldname:	Potrero (ABD)
Area name:	East	Section:	34
Township:	02S	Range:	14W
Base meridian:	SB	Elevation:	Not Reported
Gissourcec:	hud		

GEOCHECK® - PHYSICAL SETTING SOURCE MAP FINDINGS

Comments:	Not Reported	Wellnumber:	3
Leasename:	Hardy Community	Hydraulica:	N
Epawell:	N	Spuddate:	Not Reported
Confidenti:	N		
Welldeptha:	0		
Redrillfoo:	0		
Abandonedd:	Not Reported	Completion:	Not Reported
Directiona:	Directionally drilled	Gissymbol:	PDH
Site id:	CAOG11000209723		

**R90
SE**

1/2 - 1 Mile

OIL_GAS

CAOG11000209740

District nun:	1	Api number:	03713685
Blm well:	N	Redrill can:	Not Reported
Dryhole:	N	Well status:	P
Operator name:	Chevron U.S.A. Inc.		
County name:	Los Angeles	Fieldname:	Potrero (ABD)
Area name:	East	Section:	34
Township:	02S	Range:	14W
Base meridian:	SB	Elevation:	Not Reported
Gissourcec:	hud		
Comments:	Not Reported		
Leasename:	Pacific Southwest	Wellnumber:	1
Epawell:	N	Hydraulica:	N
Confidenti:	N	Spuddate:	Not Reported
Welldeptha:	0		
Redrillfoo:	0		
Abandonedd:	Not Reported	Completion:	Not Reported
Directiona:	Unknown	Gissymbol:	POG
Site id:	CAOG11000209740		

**R91
SE**

1/2 - 1 Mile

OIL_GAS

CAOG11000209745

District nun:	1	Api number:	03713690
Blm well:	N	Redrill can:	Not Reported
Dryhole:	N	Well status:	P
Operator name:	Chevron U.S.A. Inc.		
County name:	Los Angeles	Fieldname:	Potrero (ABD)
Area name:	East	Section:	34
Township:	02S	Range:	14W
Base meridian:	SB	Elevation:	Not Reported
Gissourcec:	hud		
Comments:	Not Reported		
Leasename:	Turf	Wellnumber:	2
Epawell:	N	Hydraulica:	N
Confidenti:	N	Spuddate:	Not Reported
Welldeptha:	0		
Redrillfoo:	0		
Abandonedd:	Not Reported	Completion:	Not Reported
Directiona:	Directionally drilled	Gissymbol:	POG
Site id:	CAOG11000209745		

GEOCHECK® - PHYSICAL SETTING SOURCE MAP FINDINGS

Map ID
Direction
Distance

Database EDR ID Number

92
South
1/2 - 1 Mile

OIL_GAS CAOG11000213967

District nun:	1	Api number:	03720016
Blm well:	N	Redrill can:	Not Reported
Dryhole:	Y	Well status:	P
Operator name:	Union Oil Company of California		
County name:	Los Angeles	Fieldname:	Any Field
Area name:	Any Area	Section:	34
Township:	02S	Range:	14W
Base meridian:	SB	Elevation:	Not Reported
Gissourcec:	hud		
Comments:	Not Reported		
Leasename:	Lennox E.H.	Wellnumber:	1
Epawell:	N	Hydraulica:	N
Confidenti:	N	Spuddate:	Not Reported
Welldeptha:	0		
Redrillfoo:	0		
Abandonedd:	Not Reported	Completion:	Not Reported
Directiona:	Directionally drilled	Gissymbol:	PDH
Site id:	CAOG11000213967		

93
ESE
1/2 - 1 Mile

OIL_GAS CAOG11000209730

District nun:	1	Api number:	03713675
Blm well:	N	Redrill can:	Not Reported
Dryhole:	N	Well status:	P
Operator name:	Chevron U.S.A. Inc.		
County name:	Los Angeles	Fieldname:	Potrero (ABD)
Area name:	East	Section:	34
Township:	02S	Range:	14W
Base meridian:	SB	Elevation:	Not Reported
Gissourcec:	hud		
Comments:	Not Reported		
Leasename:	Cypress	Wellnumber:	1
Epawell:	N	Hydraulica:	N
Confidenti:	N	Spuddate:	Not Reported
Welldeptha:	0		
Redrillfoo:	0		
Abandonedd:	Not Reported	Completion:	Not Reported
Directiona:	Unknown	Gissymbol:	POG
Site id:	CAOG11000209730		

GEOCHECK® - PHYSICAL SETTING SOURCE MAP FINDINGS RADON

AREA RADON INFORMATION

State Database: CA Radon

Radon Test Results

Zipcode	Num Tests	> 4 pCi/L
90301	3	1

Federal EPA Radon Zone for LOS ANGELES County: 2

- Note: Zone 1 indoor average level > 4 pCi/L.
 : Zone 2 indoor average level >= 2 pCi/L and <= 4 pCi/L.
 : Zone 3 indoor average level < 2 pCi/L.

Federal Area Radon Information for LOS ANGELES COUNTY, CA

Number of sites tested: 63

Area	Average Activity	% <4 pCi/L	% 4-20 pCi/L	% >20 pCi/L
Living Area - 1st Floor	0.711 pCi/L	98%	2%	0%
Living Area - 2nd Floor	Not Reported	Not Reported	Not Reported	Not Reported
Basement	0.933 pCi/L	100%	0%	0%

PHYSICAL SETTING SOURCE RECORDS SEARCHED

TOPOGRAPHIC INFORMATION

USGS 7.5' Digital Elevation Model (DEM)

Source: United States Geologic Survey

EDR acquired the USGS 7.5' Digital Elevation Model in 2002 and updated it in 2006. The 7.5 minute DEM corresponds to the USGS 1:24,000- and 1:25,000-scale topographic quadrangle maps. The DEM provides elevation data with consistent elevation units and projection.

Current USGS 7.5 Minute Topographic Map

Source: U.S. Geological Survey

HYDROLOGIC INFORMATION

Flood Zone Data: This data was obtained from the Federal Emergency Management Agency (FEMA). It depicts 100-year and 500-year flood zones as defined by FEMA. It includes the National Flood Hazard Layer (NFHL) which incorporates Flood Insurance Rate Map (FIRM) data and Q3 data from FEMA in areas not covered by NFHL.

Source: FEMA

Telephone: 877-336-2627

Date of Government Version: 2003, 2015

NWI: National Wetlands Inventory. This data, available in select counties across the country, was obtained by EDR in 2002, 2005 and 2010 from the U.S. Fish and Wildlife Service.

State Wetlands Data: Wetland Inventory

Source: Department of Fish & Game

Telephone: 916-445-0411

HYDROGEOLOGIC INFORMATION

AQUIFLOW^R Information System

Source: EDR proprietary database of groundwater flow information

EDR has developed the AQUIFLOW Information System (AIS) to provide data on the general direction of groundwater flow at specific points. EDR has reviewed reports submitted to regulatory authorities at select sites and has extracted the date of the report, hydrogeologically determined groundwater flow direction and depth to water table information.

GEOLOGIC INFORMATION

Geologic Age and Rock Stratigraphic Unit

Source: P.G. Schruben, R.E. Arndt and W.J. Bawiec, Geology of the Conterminous U.S. at 1:2,500,000 Scale - A digital representation of the 1974 P.B. King and H.M. Beikman Map, USGS Digital Data Series DDS - 11 (1994).

STATSGO: State Soil Geographic Database

Source: Department of Agriculture, Natural Resources Conservation Service (NRCS)

The U.S. Department of Agriculture's (USDA) Natural Resources Conservation Service (NRCS) leads the national Conservation Soil Survey (NCSS) and is responsible for collecting, storing, maintaining and distributing soil survey information for privately owned lands in the United States. A soil map in a soil survey is a representation of soil patterns in a landscape. Soil maps for STATSGO are compiled by generalizing more detailed (SSURGO) soil survey maps.

SSURGO: Soil Survey Geographic Database

Source: Department of Agriculture, Natural Resources Conservation Service (NRCS)

Telephone: 800-672-5559

SSURGO is the most detailed level of mapping done by the Natural Resources Conservation Service, mapping scales generally range from 1:12,000 to 1:63,360. Field mapping methods using national standards are used to construct the soil maps in the Soil Survey Geographic (SSURGO) database. SSURGO digitizing duplicates the original soil survey maps. This level of mapping is designed for use by landowners, townships and county natural resource planning and management.

PHYSICAL SETTING SOURCE RECORDS SEARCHED

LOCAL / REGIONAL WATER AGENCY RECORDS

FEDERAL WATER WELLS

PWS: Public Water Systems

Source: EPA/Office of Drinking Water

Telephone: 202-564-3750

Public Water System data from the Federal Reporting Data System. A PWS is any water system which provides water to at least 25 people for at least 60 days annually. PWSs provide water from wells, rivers and other sources.

PWS ENF: Public Water Systems Violation and Enforcement Data

Source: EPA/Office of Drinking Water

Telephone: 202-564-3750

Violation and Enforcement data for Public Water Systems from the Safe Drinking Water Information System (SDWIS) after August 1995. Prior to August 1995, the data came from the Federal Reporting Data System (FRDS).

USGS Water Wells: USGS National Water Inventory System (NWIS)

This database contains descriptive information on sites where the USGS collects or has collected data on surface water and/or groundwater. The groundwater data includes information on wells, springs, and other sources of groundwater.

STATE RECORDS

Water Well Database

Source: Department of Water Resources

Telephone: 916-651-9648

California Drinking Water Quality Database

Source: Department of Public Health

Telephone: 916-324-2319

The database includes all drinking water compliance and special studies monitoring for the state of California since 1984. It consists of over 3,200,000 individual analyses along with well and water system information.

OTHER STATE DATABASE INFORMATION

California Oil and Gas Well Locations

Source: Department of Conservation

Telephone: 916-323-1779

Oil and Gas well locations in the state.

RADON

State Database: CA Radon

Source: Department of Health Services

Telephone: 916-324-2208

Radon Database for California

Area Radon Information

Source: USGS

Telephone: 703-356-4020

The National Radon Database has been developed by the U.S. Environmental Protection Agency (USEPA) and is a compilation of the EPA/State Residential Radon Survey and the National Residential Radon Survey. The study covers the years 1986 - 1992. Where necessary data has been supplemented by information collected at private sources such as universities and research institutions.

EPA Radon Zones

Source: EPA

Telephone: 703-356-4020

Sections 307 & 309 of IRAA directed EPA to list and identify areas of U.S. with the potential for elevated indoor radon levels.

PHYSICAL SETTING SOURCE RECORDS SEARCHED

OTHER

Airport Landing Facilities: Private and public use landing facilities
Source: Federal Aviation Administration, 800-457-6656

Epicenters: World earthquake epicenters, Richter 5 or greater
Source: Department of Commerce, National Oceanic and Atmospheric Administration

California Earthquake Fault Lines: The fault lines displayed on EDR's Topographic map are digitized quaternary fault lines, prepared in 1975 by the United State Geological Survey. Additional information (also from 1975) regarding activity at specific fault lines comes from California's Preliminary Fault Activity Map prepared by the California Division of Mines and Geology.

STREET AND ADDRESS INFORMATION

© 2015 TomTom North America, Inc. All rights reserved. This material is proprietary and the subject of copyright protection and other intellectual property rights owned by or licensed to Tele Atlas North America, Inc. The use of this material is subject to the terms of a license agreement. You will be held liable for any unauthorized copying or disclosure of this material.



L.2

Hazards and Hazardous Materials

3 July 2018

John Thomason
Senior Project Manager
Meridian Consultants
706 S. Hill Street, 11th Floor
Los Angeles, CA 90014

**Subject: Inglewood Transit Connector
Hazardous Material Assessment and Hazard and Hazardous Materials
Technical Memorandum**

Dear Mr. Thomason:

Geosyntec Consultants (Geosyntec) has prepared *Hazardous Material Assessment* and *Hazard and Hazardous Materials* technical memorandums at your request for the above referenced project and are being delivered as attachment to this letter.

Should you have any questions or need additional information please do not hesitate to contact Mital Desai (mdesai@geosyntec.com) at (626)788-4634.

Sincerely,



Mital Desai
Senior Professional



Jane Besch
Principal

Attachment A: Hazardous Material Assessment
Attachment B: Hazard and Hazardous Materials

ATTACHMENT B

Hazard and Hazardous Materials

Inglewood Transit Connector Technical Memorandum Hazards and Hazardous Materials

1. INTRODUCTION

Geosyntec Consultants, Inc. (Geosyntec) understands that the City of Inglewood (City) is planning the development of an automated people mover (APM) system (approximately 1.8-mile-long) connecting the Los Angeles Metro Crenshaw/LAX light-rail line to the mixed-use development at Los Angeles Stadium and Entertainment District at Hollywood Park (LASED) via the Market Street and Manchester Blvd in the City of Inglewood (referred as Project). The Project includes rail alignment and associated five Interconnector Stations (ICS), and five potential Intermodal Transit Facilities (ITF)/Maintenance and Storage Facilities (MSF) locations. Geosyntec has prepared this Hazard and Hazardous Materials Technical Memorandum (Report) which includes a description of the Project-related environmental setting, regulatory framework, significance criteria, and potential environmental impacts associated with Hazards and Hazardous Materials to be included in the Initial Study.

2. PROJECT DESCRIPTION

The proposed rail alignment and the ICS will be located within the public right-of-way (ROW) along the South Market Street (starting at Market Street North Connection with the Metro Crenshaw Line), West Manchester Boulevard, and North Prairie Avenue (terminates at West Century Boulevard at the LASED as shown in Figure 1). The entire rail alignment and the ICS are expected to be elevated. In addition, five sites (Site 1 through Site 5) along the alignment are currently proposed for the use as ITF and MSF as also shown in Figure 1. The area encompassing the rail alignment (including ICS) and the five sites proposed for the use of ITF and MSF are collectively referred as Project Site.

3. ENVIRONMENTAL SETTING

A Hazardous Material Assessment (HMA) was prepared by Geosyntec for the Project Site [Geosyntec, 2018]. The goal of the HMA was limited to a desk-top review of electronic and readily- available government and regulatory agency database to identify potential subsurface (in soil and/or groundwater) environmental impacts occurring from a past, current, or potential future release of hazardous substances and/or petroleum products at the Project Site (referred as “Environmental Impact”). The pertinent findings (described in detail in HMA and not repeated herein) were:

- The rail road alignment is proposed within the public ROW and was not found in any databases.
- The ITF/MSF sites are proposed on commercial properties that were found in databases that indicates their use (historical or current) as gas stations, dry cleaners, parking lots etc. and for use/storage/management of hazardous materials in various quantities. Due to the nature of the activities that occur at these facilities/businesses, there is a potential for Environmental Impact at these sites which should be evaluated/addressed in accordance with industry standards and applicable regulations upon final determination of ITF/MSF locations.
- In addition, a portion of the Project Site also falls within the Potrero Oil and Gas Field which could have potential issues related to oil and gas field such as methane, hydrogen sulfide, leaking wells, wells not abandoned to current standards, other contaminants etc. Such issues should be evaluated/addressed in accordance with industry standards and applicable regulations.

4. REGULATORY FRAMEWORK

The section identifies the local, state and federal statutes that govern the production, storage and transport of hazardous materials.

4.1 Federal

The Resource Conservation and Recovery Act (RCRA)¹ RCRA is the principal law that regulates the generation, transportation, treatment, storage and disposal of hazardous waste. RCRA regulation framework provides management of hazardous substances from the time of generation to the point of disposal.

The Emergency Planning and Community Right-to-Know Act (EPCRA) improved community access to information regarding chemical hazards and facilitated the development of business chemical inventories and emergency response plans. EPCRA also established reporting obligations for facilities that store or manage specified chemicals.

According to the Department of Transport (DOT) Hazardous Materials Transportation Act², DOT, in conjunction with U.S. EPA, is responsible for enforcement and implementation of federal laws pertaining to safe storage and transportation of hazardous material.

The Occupational Safety and Health Administration (OSHA) provision as set forth in 29 Code of Federal Regulations (CFR) § 1910 contains provisions for safety of the general industry

¹ 42 United States Code (USC) § 6901-6992(k).

² 49 USC 5101

workers with respect to hazardous material handling. The OSHA provisions set forth in 29 CFR §1926 contains provisions for safety for construction with respect to hazardous material handling.

4.2 State

In California, the California Code of Regulations (CCR) Title 22 defines, categorizes and lists hazardous materials and wastes, and Title 23 addresses public health and safety issues related to hazardous materials and wastes and specifies disposal options. The Hazardous Waste Control Law of 1972³ established the California Hazardous Waste Control Program in California.

The Division of Occupational Safety and Health (DOSH), better known as Cal/OSHA protects and improves the health and safety of workers as set forth in CCR, Title 8.

Cal-EPA adopted regulations implementing a “Unified Hazardous Waste and Hazardous Materials Management Regulatory Program” (Unified Program). The program addresses the following six programs:

- Hazardous Materials Release Response Plans and Inventories (Business Plan);
- California Accidental Release Prevention (CalARP) Program;
- Underground Storage Tank (UST) Program;
- Aboveground Petroleum Storage Act Requirements for Spill Prevention, Control and Countermeasures (SPCC) Plans;
- Hazardous Waste Generators and On-Site Hazardous Waste Treatment (tiered permitting) Programs; and
- California Uniform Fire Code (UFC): Hazardous Materials Management Plans and Hazardous Materials Inventory Statements.

The Unified Program is implemented at the local level by a local agency: the Certified Unified Program Agency (CUPA). The CUPA is responsible for consolidating the administration of the above six program elements within its jurisdiction. Los Angeles County, Fire Department (LACFD) is the CUPA for the Project Site.

California regulates USTs pursuant to California Health and Safety Code, Division 20, Chapter 6.7 and CCR Title 23, Division 3, Chapter 16 and 18. Oversight of the statewide UST program is assigned to the State Water Resources Control Board and typically on the local level, to the fire department. The LACFD administers and enforces federal and state laws and local ordinances for USTs at the Project Site.

³ California Health and Safety Code § 25100.

In the State of California, hazardous materials sites are consolidated in “CORTESE” list by various state agencies pursuant to the Government Code Section 65962.5 which includes the following lists:

- List of Hazardous Waste and Substances sites from Department of Toxic Substances Control (DTSC) EnviroStor database;
- List of Leaking Underground Storage Tank Sites by County and Fiscal Year from Water Board GeoTracker database;
- List of solid waste disposal sites identified by Water Board with waste constituents above hazardous waste levels outside the waste management unit;
- List of “active” Cease and Desist Orders (CDO) and Cleanup and Abatement Order (CAO) from Water Board; and
- List of hazardous waste facilities subject to corrective action pursuant to Section 25187.5 of the Health and Safety Code, identified by DTSC.

The databases referenced above identify facilities with suspected and confirmed releases of hazardous materials to soil and/or groundwater.

4.3 Regional and Local

Various regional agencies enforce federal and state regulations in the Project area, including South Coast Air Quality Management District (SCAQMD) and Los Angeles Regional Water Quality Control Board (LARWQCB). The SCAQMD regulates air quality and sets control for the emission of VOCs in Rule 1166, toxic air contaminants in Rule 1466, nuisance in Rule 403 and fugitive dust in Rule 403. The LARWQCB regulates unauthorized release that may result in pollution of regional water bodies. LACFD oversees tank monitoring, installation, removal and site mitigation. The federal government and the State require all businesses that handle more than a specified amount of hazardous materials or extremely hazardous materials to submit a business plan to their local CUPA. The LACFD requires preparation, submittal and implementation of a business plan on a yearly basis if a business uses, stores, or manufactures a hazardous material in any amount. The business plan should require an inventory of the hazardous materials and set forth emergency response plans and procedures to be used in an event of significant or threatened significant release of a hazardous substance.

5. SIGNIFICANCE CRITERIA

Potential impacts of hazards and hazardous material on the public and environment were evaluated based on the known existing potentially hazardous materials used/stored at the Site or are expected to be used/stored at the Site during construction and operation. Criteria for determining the significance of impacts related to the hazards and hazardous materials are based

upon criteria contained in the California Environmental Quality Act (CEQA) Guidelines Appendix G Checklist and are as follows:

- Create a significant hazard to the public or the environment through the routine transport, use, or disposal of hazardous materials;
- Create a significant hazard to the public or the environment through reasonably foreseeable upset and accident conditions involving the release of hazardous materials into the environment;
- Emit hazardous emissions or handle hazardous or acutely hazardous materials, substances, or waste within one-quarter mile of an existing or proposed school;
- Be located on a site which is included on a list of hazardous materials sites compiled pursuant to Government Code Section 65962.5 and, as a result, would it create a significant hazard to the public or the environment;
- For a project located within an airport land use plan or, where such a plan has not been adopted, within two miles of a public airport or public use airport, would the project result in a safety hazard for people residing or working in the project area;
- For a project within the vicinity of a private airstrip, would the project result in a safety hazard for the people residing or working in the area;
- Impair implementation of or physically interfere with an adopted emergency response plan or emergency evacuation plan; or
- Expose people or structures to a significant risk of loss, injury or death involving wildland fires, including where wildlands are adjacent to urbanized areas or where residences are intermixed with wildlands.

These criteria are discussed in the following sections.

6. POTENTIAL ENVIRONMENTAL IMPACTS

6.1 Create a significant hazard to the public or the environment through the routine transport, use, or disposal of hazardous materials

The Project may involve the following activities and/or use of hazardous substances during construction that may adversely impact the environment, and/or construction workers and off-Site receptors:

- The existing buildings will be demolished for the construction of MSF. This has potential to contain hazardous materials such as asbestos containing material (ACM), lead-based paint and other potentially hazardous building materials in some form as part of the building materials, such as PCBs, mercury, or chlorofluorocarbons (CFCs) in fluorescent lighting and electrical switches. The demolition of the structures, and subsequent removal and disposal of potential hazardous materials, has the potential to release these hazardous materials into the environment and may expose members of the public in the vicinity of the demolition activities. However, by complying with applicable regulations, impacts would be less than significant.
- Excavation of soil impacted with petroleum hydrocarbons or dry-cleaning solvents or other contaminants may be encountered during construction activities at the Site. The on-Site construction workers and off-Site receptors may be exposed to such impacted soil via direct contact and/or indirect exposures during excavation/grading, loading and transportation. However, by complying with applicable regulations, impacts would be less than significant.
- Use of common construction materials such as fuels, paints, cleaners, solvents, and welding materials are also expected during construction. An accidental spill of such materials may impact the environment, on-Site construction workers and possibly off-Site receptors. The construction contractor shall develop a Spill Prevention and Control Plan (SPCC) in accordance with all applicable local, state and federal regulations to minimize the potential for and effects from spills of hazardous, toxic or petroleum substances during construction activities and therefore, such impacts would be less than significant.

The proposed Project will include MSF that is expected to use/store bulk quantities of hazardous materials such as fuel (potentially in underground storage tanks [USTs]), solvents, oil, transmission fluid, paints and other chemicals needed for maintenance and service during Project operation. Such materials should be stored and handled in accordance with all applicable local, state and federal regulation including but not limited to the requirement of the Unified Program such as implementation of Risk Management Plan (RMP), Hazardous Material Business Plan (HMBP) and Emergency Response Plan (ERP). Consequently, the Project operations would result in a less than significant hazardous material impact due to transport, use or disposal of hazardous material.

6.2 Create a significant hazard to the public or the environment through reasonably foreseeable upset and accident conditions involving the release of hazardous materials into the environment

An accidental spill of common construction materials such as fuels, paints, cleaners, solvents, and welding materials may impact the environment. However, by complying with existing regulations governing the storage and handling of such chemicals, impacts would be less than significant.

In addition, the MSF is expected to use/store bulk quantities of hazardous materials such as fuel, solvents, oil, transmission fluid, paints and other chemicals that would have the potential to be released into the environment if not properly handled and stored. However, by complying with existing regulations governing the storage and handling of such chemicals, impacts would be less than significant.

6.3 Emit hazardous emissions or handle hazardous or acutely hazardous materials, substances, or waste within one-quarter mile of an existing or proposed school

Preschools, schools and daycare centers are considered sensitive receptors for hazardous material issues because children are more susceptible than adults to the effect of many hazardous materials. There are multiple schools, child development centers located within approximately 0.25 miles of the Project Site. However, by complying with existing regulations governing the storage and handling of such chemicals, impacts would be less than significant.

6.4 Be located on a site which is included on a list of hazardous materials sites compiled pursuant to Government Code Section 65962.5 and, as a result, would it create a significant hazard to the public or the environment

Portions of the Project Site is known to be on the “HIST CORTESE” list but not on active “CORTESE” list of sites compiled pursuant to Government Code Section 65962.5. Therefore, impacts related to hazardous materials sites is less than significant.

6.5 For a project located within an airport land use plan or, where such a plan has not been adopted, within two miles of a public airport or public use airport, would the project result in a safety hazard for people residing or working in the project area

The closest airport is Los Angeles International Airport (LAX) and the Project Site is not located within LAX airport influence area. Therefore, the proposed Project would not place structures or additional persons within an airport land use plan, runway clear zone, or other airport-related hazard area. Therefore, impacts related to safety hazard associated with public airports would be less than significant.

6.6 For a project within the vicinity of a private airstrip, would the project result in a safety hazard for the people residing or working in the area

The Project is not located within the vicinity of a private airstrip. Therefore, no impact related to safety hazards associated with private airstrips would occur.

6.7 Impair implementation of or physically interfere with an adopted emergency response plan or emergency

An emergency response plan was not available for the City of Inglewood (City). However, the City has planned evacuation routes assuming “worst case” displacement and surface rupture from a seismic event in the region along the Newport-Inglewood Fault or Potrero Fault as described in its General Plan, Safety Element (adopted July 1995). Prairie Avenue is one of the major arteries to be used for evacuation to the south and Manchester Boulevard to be used for evacuation to the east or west depending on rupture of Inglewood or Potrero fault.

A City department that responds to such a disaster was not known until the date of this report. During the permitting process with the City, access to the Project Site will be designed to provide access for emergency response vehicles to the satisfaction of the City. Consequently, the proposed Project will not impair implementation of or physically interfere with the City’s emergency evacuation plan and will result in a less than significant impact.

6.8 Expose people or structures to a significant risk of loss, injury or death involving wildland fires, including where wildlands are adjacent to urbanized areas or where residences are intermixed with wildlands

Project Site is located in an urbanized developed area and is not within a Moderate, High, or Very High Fire Hazard Severity Zone (FHSZ) as designated by CAL FIRE. Therefore, no impact related to the exposure of people or structures to a risk of loss, injury, or death involving wildland fires would occur.

LIMITATIONS

The professional opinions and recommendations expressed in this Report are made in accordance with generally accepted standards of practice and were based largely on source information provided by others. No other warranty is either expressed or implied. Geosyntec is responsible for the findings contained in this Report based on the data available and information relating only to the specific Project and location discussed herein. Geosyntec is not responsible for use of the information contained in this Report for purposes other than those expressly stated in this Report, namely supporting the completion of the initial study checklist. Geosyntec is not responsible for any conclusions or recommendations made by others based upon the data or conclusions contained herein unless given the opportunity to review them and concur with them in writing.

7. REFERENCES

Geosyntec Consultants, 2018 Hazardous Material Assessment, Inglewood Transit Connector.
June.

City of Inglewood. 1995. Safety Element, Inglewood General Plan, Adopted July 1995.

Figure 1: Project Site Location

Figures



L.3

EDR Radius Map Report



Inglewood Transit Connector

317 Florence

Inglewood, CA 90302

Inquiry Number: 6660163.2s

September 15, 2021

The EDR Radius Map™ Report



6 Armstrong Road, 4th floor
Shelton, CT 06484
Toll Free: 800.352.0050
www.edrnet.com

TABLE OF CONTENTS

<u>SECTION</u>	<u>PAGE</u>
Executive Summary	ES1
Overview Map	2
Detail Map	3
Map Findings Summary	4
Map Findings	9
Orphan Summary	1821
Government Records Searched/Data Currency Tracking	GR-1

GEOCHECK ADDENDUM

GeoCheck - Not Requested

Thank you for your business.
Please contact EDR at 1-800-352-0050
with any questions or comments.

Disclaimer - Copyright and Trademark Notice

This Report contains certain information obtained from a variety of public and other sources reasonably available to Environmental Data Resources, Inc. It cannot be concluded from this Report that coverage information for the target and surrounding properties does not exist from other sources. **NO WARRANTY EXPRESSED OR IMPLIED, IS MADE WHATSOEVER IN CONNECTION WITH THIS REPORT. ENVIRONMENTAL DATA RESOURCES, INC. SPECIFICALLY DISCLAIMS THE MAKING OF ANY SUCH WARRANTIES, INCLUDING WITHOUT LIMITATION, MERCHANTABILITY OR FITNESS FOR A PARTICULAR USE OR PURPOSE. ALL RISK IS ASSUMED BY THE USER. IN NO EVENT SHALL ENVIRONMENTAL DATA RESOURCES, INC. BE LIABLE TO ANYONE, WHETHER ARISING OUT OF ERRORS OR OMISSIONS, NEGLIGENCE, ACCIDENT OR ANY OTHER CAUSE, FOR ANY LOSS OF DAMAGE, INCLUDING, WITHOUT LIMITATION, SPECIAL, INCIDENTAL, CONSEQUENTIAL, OR EXEMPLARY DAMAGES. ANY LIABILITY ON THE PART OF ENVIRONMENTAL DATA RESOURCES, INC. IS STRICTLY LIMITED TO A REFUND OF THE AMOUNT PAID FOR THIS REPORT.** Purchaser accepts this Report "AS IS". Any analyses, estimates, ratings, environmental risk levels or risk codes provided in this Report are provided for illustrative purposes only, and are not intended to provide, nor should they be interpreted as providing any facts regarding, or prediction or forecast of, any environmental risk for any property. Only a Phase I Environmental Site Assessment performed by an environmental professional can provide information regarding the environmental risk for any property. Additionally, the information provided in this Report is not to be construed as legal advice.

Copyright 2020 by Environmental Data Resources, Inc. All rights reserved. Reproduction in any media or format, in whole or in part, of any report or map of Environmental Data Resources, Inc., or its affiliates, is prohibited without prior written permission.

EDR and its logos (including Sanborn and Sanborn Map) are trademarks of Environmental Data Resources, Inc. or its affiliates. All other trademarks used herein are the property of their respective owners.

EXECUTIVE SUMMARY

A search of available environmental records was conducted by Environmental Data Resources, Inc (EDR). The report was designed to assist parties seeking to meet the search requirements of EPA's Standards and Practices for All Appropriate Inquiries (40 CFR Part 312), the ASTM Standard Practice for Environmental Site Assessments (E 1527-13), the ASTM Standard Practice for Environmental Site Assessments for Forestland or Rural Property (E 2247-16), the ASTM Standard Practice for Limited Environmental Due Diligence: Transaction Screen Process (E 1528-14) or custom requirements developed for the evaluation of environmental risk associated with a parcel of real estate.

TARGET PROPERTY INFORMATION

ADDRESS

317 FLORENCE
INGLEWOOD, CA 90302

COORDINATES

Latitude (North): 33.9669230 - 33° 58' 0.92"
Longitude (West): 118.3515850 - 118° 21' 5.70"
Universal Transverse Mercator: Zone 11
UTM X (Meters): 375128.5
UTM Y (Meters): 3759117.0
Elevation: 152 ft. above sea level

USGS TOPOGRAPHIC MAP ASSOCIATED WITH TARGET PROPERTY

Target Property Map: 5640440 INGLEWOOD, CA
Version Date: 2012

West Map: 5640438 VENICE, CA
Version Date: 2012

AERIAL PHOTOGRAPHY IN THIS REPORT

Portions of Photo from: 20140513
Source: USDA

MAPPED SITES SUMMARY

Target Property Address:
317 FLORENCE
INGLEWOOD, CA 90302

Click on Map ID to see full detail.

MAP ID	SITE NAME	ADDRESS	DATABASE ACRONYMS	RELATIVE ELEVATION	DIST (ft. & mi.) DIRECTION
A1	MTA	317 FLORENCE AVE E	LUST, Cortese, CERS		TP
A2	LA COUNTY METROPOLIT	317 E FLORENCE AVE	UST		TP
A3	LA COUNTY METROPOLIT	317 E FLORENCE AVE	FINDS		TP
A4	MTA	317 FLORENCE AVE E	FINDS		TP
A5	LOS ANGELES COUNTY M	317 E FLORENCE AVE	CERS TANKS, HAZNET, LOS ANGELES CO. HMS, CERS,...		TP
A6	317 FLORENCE AVENUE	317 FLORENCE AVENUE	RCRA-LQG, FINDS, ECHO		TP
A7	HONGS SHELL SERVICE	330 E FLORENCE AVE	EDR Hist Auto	Higher	1 ft.
B8	A-1 CYCLE SPECIALTIE	333 E FLORENCE AVE	FINDS	Higher	1 ft.
A9	FLORENCE RIBS,INC	300 E FLORENCE AV	EMI	Higher	1 ft.
C10	BENTON N T	303 E REGENT ST	EDR Hist Auto	Lower	1 ft.
D11	CARRIAGE CLEANER, SU	246 N. MARKET ST.	EMI	Lower	1 ft.
E12	RHOTHRIFF ASSOCIATES	250 NORTH MARKET ST	HAZNET, HWTS	Higher	1 ft.
F13	CVS PHARMACY NO 8837	222 N MARKET ST	FINDS, ECHO	Higher	1 ft.
E14	DD'S DISCOUNTS #5141	230 N. MARKET ST	FINDS, ECHO	Higher	1 ft.
D15	CARRIAGE CLEANERS	246 N MARKET BLVD	RCRA-SQG, FINDS, ECHO	Lower	1 ft.
C16	WESTCHESTER DENTAL C	212 N MARKET ST # 21	HAZNET, HWTS	Lower	1 ft.
C17	APPLE ONE HOUR	228 NO MARKET ST	HAZNET, HWTS	Lower	1 ft.
D18	WALKER A L	232 N MARKET ST	EDR Hist Auto	Lower	1 ft.
F19	SAV ON DRUG STORE #3	222 N MARKET ST	HAZNET, HWTS	Higher	1 ft.
D20	CARRIAGE CLEANER	246 N MARKET ST	DRYCLEANERS	Lower	1 ft.
F21	CVS PHARMACY # 8837	222 NORTH MARKET STR	RCRA-LQG	Higher	1 ft.
E22	O'REILLY AUTO PARTS	250 N MARKET ST	HAZNET, HWTS	Higher	1 ft.
D23	SENILK INC	246 N MARKET	EDR Hist Cleaner	Lower	1 ft.
D24	CARRIAGE CLEANER	246 N MARKET ST	DRYCLEANERS	Lower	1 ft.
F25	CVS PHARMACY # 8837	222 N MARKET ST	HAZNET, HWTS	Higher	1 ft.
F26	CVS PHARMACY # 8837	222 N MARKET ST	HAZNET, HWTS	Higher	1 ft.
C27	ADLER F R CO	204 N MARKET	EDR Hist Auto	Lower	1 ft.
E28	KRAGEN AUTO PARTS #1	250 N MARKET ST	FINDS, ECHO	Higher	1 ft.
E29	O'REILLY AUTO PARTS	250 N MARKET ST	CERS HAZ WASTE, HAZNET, CERS, HWTS	Higher	1 ft.
D30	CARRIAGE CLEANERS	246 N MARKET ST	DRYCLEANERS, EMI	Lower	1 ft.
E31	DD'S DISCOUNTS #5141	230 N MARKET ST	RCRA NonGen / NLR	Higher	1 ft.
E32	HOFFMAN PAUL G CO IN	240 N MARKET ST	EDR Hist Auto	Higher	1 ft.
C33	APPLE ONE HOUR PHOTO	228 N MARKET ST	RCRA-SQG, FINDS, ECHO, HAZNET, HWTS	Lower	1 ft.
F34	SAV-ON #9411	222 N MARKET ST	HAZNET, HWTS	Higher	1 ft.
E35	DD'S DISCOUNTS #5141	230 N MARKET ST	CERS HAZ WASTE, HAZNET, HWTS	Higher	1 ft.
E36	O'REILLY AUTO PARTS	250 N MARKET ST	RCRA NonGen / NLR	Higher	1 ft.
G37	INGLEWOOD HEALTHCARE	100 S HILLCREST BLVD	RCRA NonGen / NLR	Higher	1 ft.
H38	IDEAL AUTO GLASS CO	600 E MANCHESTER	EDR Hist Auto	Lower	1 ft.
H39	VONS FUEL STATION #2	510 E MANCHESTER BLV	RCRA NonGen / NLR	Lower	1 ft.

MAPPED SITES SUMMARY

Target Property Address:
317 FLORENCE
INGLEWOOD, CA 90302

Click on Map ID to see full detail.

MAP ID	SITE NAME	ADDRESS	DATABASE ACRONYMS	RELATIVE ELEVATION	DIST (ft. & mi.)
G40	500 EAST MANCHESTER	500 E MANCHESTER BLV	NPDES, CIWQS	Lower	1 ft.
H41	VONS FUEL STATION #2	510 E MANCHESTER BLV	ECHO	Lower	1 ft.
G42	INSTANT PRINT OF ING	425 E MANCHESTER BLV	CERS HAZ WASTE	Higher	1 ft.
G43	INGLEWOOD HEALTHCARE	100 S HILLCREST BLVD	HAZNET, HWTS	Higher	1 ft.
G44	SEARS AUTO CENTER (F	500 MANCHESTER BLVD	LUST, Cortese, HIST CORTESE, CERS	Lower	1 ft.
H45	VONS FUEL STATION #2	510 E MANCHESTER BLV	FINDS	Lower	1 ft.
G46	2502 VONS A SAFEWAY	500 E MANCHESTER BLV	UST	Lower	1 ft.
G47	VONS 2502	500 E MANCHESTER BLV	RCRA-LQG, CERS HAZ WASTE, SWEEPS UST, HIST UST,...	Lower	1 ft.
G48	BRUNO'S	450 E MANCHESTER BLV	SWEEPS UST	Higher	1 ft.
I49	THE NEW WORLD	155 SO MARKET ST	HAZNET, HWTS	Lower	1 ft.
I50	WILSON S DICK CLEANE	144 S MARKET	EDR Hist Cleaner	Lower	1 ft.
G51	1X VONS #502	500 E MANCHESTER BLV	HAZNET, HWTS	Lower	1 ft.
G52	VONS STORE #2502	500 E MANCHESTER BLV	RCRA NonGen / NLR	Lower	1 ft.
G53	INSTANT PRINT OF ING	425 E MANCHESTER BLV	FINDS, ECHO	Higher	1 ft.
J54	STANLEY W M	420 E MANCHESTER B	EDR Hist Auto	Higher	1 ft.
G55	VON'S STORE #2502	500 E MANCHESTER BLV	RCRA NonGen / NLR	Lower	1 ft.
G56	INGLEWOOD HEALTHCARE	100 S HILLCREST BLVD	ECHO	Higher	1 ft.
J57		SOUTH LOCUST STREET	CHMIRS	Lower	1 ft.
H58	VONS FUEL STATION 25	510 E MANCHESTER BLV	CERS HAZ WASTE, CERS TANKS, HAZNET, LOS ANGELES...	Lower	1 ft.
H59	VONS FUEL CENTER #25	510 E MANCHESTER BLV	UST	Lower	1 ft.
G60	INGLEWOOD HEALTHCARE	100 S HILLCREST BLVD	FINDS	Higher	1 ft.
G61		500 E MANCHESTER AVE	CHMIRS	Lower	1 ft.
H62		510 EAST MANCHESTER	CHMIRS	Lower	1 ft.
J63	FOSTER BROS	356 E MANCHESTER B	EDR Hist Auto	Lower	1 ft.
G64	SUPERSAVE PETROLEUM	500 E MANCHESTER BLV	LOS ANGELES CO. HMS	Lower	1 ft.
I65	THE NEW WORLD	155 SO MARKET ST	RCRA-SQG, FINDS, ECHO	Lower	1 ft.
G66	INSTANT PRINT OF ING	425 E MANCHESTER BLV	RCRA NonGen / NLR	Higher	1 ft.
G67	BRUNOS	450 E MANCHESTER BLV	LOS ANGELES CO. HMS	Higher	1 ft.
J68	RUSS MOBIL SERVICE	400 E MANCHESTER BLV	EDR Hist Auto	Lower	1 ft.
G69	VONS #2502	500 E MANCHESTER BLV	HAZNET, HWTS	Lower	1 ft.
I70	NEW WORLD THE	155 S MARKET ST	HAZNET, HWTS	Lower	1 ft.
G71	VON'S GAS STATION #2	500 E MANCHESTER BLV	HAZNET, HWTS	Lower	1 ft.
H72	VONS FUEL STATION 25	510 E MANCHESTER BLV	RCRA NonGen / NLR	Lower	1 ft.
K73	PINCA Y 60-ACRE PROPE	600 S PRAIRIE AVE	UST	Lower	1 ft.
K74	EUA/ON SITE, COGEN L	600 S PRAIRIE ST	EMI	Lower	1 ft.
K75	ANGELS AND DEMONS	600 S PRAIRIE	FINDS, ECHO	Lower	1 ft.
K76	AIRPORT PARK HOTEL	600 SOUTH PRAIRE STR	EMI	Lower	1 ft.
K77	AIRPORT PARK HOTEL F	600 PRAIRIE AVE S	LUST, Cortese, CERS	Lower	1 ft.
K78	PINCA Y RE LLC	600 S PRAIRIE	RCRA-LQG	Lower	1 ft.

MAPPED SITES SUMMARY

Target Property Address:
317 FLORENCE
INGLEWOOD, CA 90302

Click on Map ID to see full detail.

MAP ID	SITE NAME	ADDRESS	DATABASE ACRONYMS	RELATIVE ELEVATION	DIST (ft. & mi.)
K79	ANGELS AND DEMONS	600 S PRAIRIE	RCRA NonGen / NLR	Lower	1 ft.
K80	PINCAY RE, LLC	600 SOUTH PRAIRIE AV	RCRA-LQG	Lower	1 ft.
K81	PINCAY RE, LLC	600 SOUTH PRAIRIE AV	ECHO	Lower	1 ft.
K82	PINCAY RE, LLC	600 S PRAIRIE AVE	HAZNET, LOS ANGELES CO. HMS, HWTS	Lower	1 ft.
K83	PINCAY RE, LLC	600 SOUTH PRAIRIE AV	FINDS	Lower	1 ft.
L84	HOLLYWOOD PARK RACET	1050 S PRAIRIE AVE	RCRA NonGen / NLR	Lower	1 ft.
L85	HOLLYWOOD PARK OPERA	1050 PRAIRIE AVE	HIST FTTS	Lower	1 ft.
M86	STICE COMPANY	950 S PRAIRE	RCRA NonGen / NLR	Lower	1 ft.
L87	NORGESTOWN CLEANERS	1041 S PRAIRIE AVE #	DRYCLEANERS	Lower	1 ft.
L88	HOLLYWOOD PARK LAND	1050 S PRAIRIE AVE	HAZNET, HWTS	Lower	1 ft.
L89	HOLLYWOOD PARK	1050 SOUTH PRAIRIE A	ENF, CIWQS	Lower	1 ft.
L90	HOLLYWOOD PARK	1050 S PRAIRIE AVE	LOS ANGELES CO. HMS, WDS	Lower	1 ft.
L91	BEST WESTERN EQUIPME	1041 S PRAIRIE AVE #	RCRA NonGen / NLR, FINDS, ECHO	Lower	1 ft.
M92	CLEANERS	911 S PRAIRIE AVE	FINDS, ECHO	Lower	1 ft.
M93	HI TECH CLEANERS	911 S PRAIRISE	RCRA-SQG, FINDS, ECHO	Lower	1 ft.
L94	HOLLYWOOD PARK RACE	1050 S PRAIRIE AVE	CPS-SLIC, UST, BROWNFIELDS, HIST UST, DRYCLEANERS,	Lower	1 ft.
L95	COR-RAY PAINTING CO.	1050 S. PRAIRIE AVE.	RCRA NonGen / NLR	Lower	1 ft.
N96	STADCO LA, LLC	1000 SOUTH PRARIE AV	ECHO	Lower	1 ft.
L97	HOLLYWOOD PARK OPERA	1050 S PRAIRIE AVE	HAZNET, HWTS	Lower	1 ft.
M98	HI TECH CLEANERS	911 S PRAIRIE AVE	CERS HAZ WASTE, DRYCLEANERS, EMI, HAZNET, CERS,...	Lower	1 ft.
M99	HI TECH CLEANERS	911 S PRAIRIE AVE	EDR Hist Cleaner	Lower	1 ft.
M100	CLEANERS	911 S PRAIRIE AVE	RCRA NonGen / NLR	Lower	1 ft.
L101	HOLLYWOOD PARK RACET	1050 SOUTH PRAIRIE A	HAZNET, HWTS	Lower	1 ft.
L102	HOLLYWOOD PARK	1050 PRAIRIE AVE	ICIS	Lower	1 ft.
L103	HOLLYWOOD PARK RACET	1050 SOUTH PRAIRIE A	RCRA-LQG	Lower	1 ft.
L104	COR-RAY PAINTING CO	1050 S. PRAIRIE AVE	RCRA NonGen / NLR	Lower	1 ft.
N105	HOLLYWOOD PARK OPERA	1050 S PRAIRIE AV	EMI	Lower	1 ft.
L106	HOLLYWOOD PARK	1050 PRAIRIE	CIWQS, CERS	Lower	1 ft.
L107	HOLLYWOOD PARK RACET	1050 SOUTH PRAIRIE A	RCRA-LQG	Lower	1 ft.
L108	NORGE TOWN PLAZZA CL	1041 S PRAIRIE AVE #	DRYCLEANERS	Lower	1 ft.
L109	BP PIPELINES & LOGIS	1050 S PRAIRIE AVE	HAZNET, HWTS	Lower	1 ft.
M110	JC YEPEZ	911 S. PRAIRIE, AVE	DRYCLEANERS, HWTS	Lower	1 ft.
M111	SOFI STADIUM	910 S PRAIRIE AVE	CERS TANKS, CERS	Lower	1 ft.
L112	CHURCHILL DOWNS CALI	1050 S PRAIRIE AVE	EMI	Lower	1 ft.
L113	CHURCHILL DOWNS CALI	1050 S PRAIRIE AVE	US AIRS, FINDS	Lower	1 ft.
M114	A&JC CLEANERS	911 S PRAIRIE AVE	RCRA NonGen / NLR	Lower	1 ft.
L115	NORGE TOWN PLAZZA CL	1041 S. PRAIRIE AVE.	EMI	Lower	1 ft.
L116	SOUTHERN CAL EQUINE	1050 PRAIRIE AVE	HAZNET, HWTS	Lower	1 ft.
N117	HOLLYWOOD PARK LAKE	1000 SOUTH PRAIRIE A	NPDES, CIWQS	Lower	1 ft.

MAPPED SITES SUMMARY

Target Property Address:
317 FLORENCE
INGLEWOOD, CA 90302

Click on Map ID to see full detail.

MAP ID	SITE NAME	ADDRESS	DATABASE ACRONYMS	RELATIVE ELEVATION	DIST (ft. & mi.)
L118	COR-RAY PAINTING CO.	1050 S. PRAIRIE AVE.	FINDS, ECHO	Lower	1 ft.
L119	COR-RAY PAINTING CO.	1050 S. PRAIRIE AVE.	RCRA NonGen / NLR	Lower	1 ft.
M120	STICE COMPANY	950 S PRAIRE	ECHO	Lower	1 ft.
O121	CITY OF INGLEWOOD IN	SE CORNER PRAIRIE AV	CPS-SLIC, CERS	Lower	1 ft.
L122	HOLLYWOOD PARK OPERA	1050 S PRAIRIE AVE	DRYCLEANERS	Lower	1 ft.
N123	HOLLYWOOD PARK LAKE	1000 SOUTH PRAIRIE A	FINDS	Lower	1 ft.
O124	INGLEWOOD INTERMODAL	900 SOUTH PRAIRIE AV	RCRA NonGen / NLR	Lower	1 ft.
L125	CHURCHILL DOWNS CALI	1050 S PRAIRIE AVE	ECHO	Lower	1 ft.
M126	INGLEWOOD STADIUM	950 S PRAIRE	ECHO	Lower	1 ft.
L127	NEAL C R	1055 S PRAIRIE AV	EDR Hist Auto	Lower	1 ft.
L128	NORGE TOWN/COTTON CL	1041 S PRAIRIE AVE #	DRYCLEANERS	Lower	1 ft.
O129	INGLEWOOD INTERMODAL	900 SOUTH PRAIRIE AV	FINDS	Lower	1 ft.
M130	A&JC CLEANERS	911 S PRAIRIE AVE	FINDS, ECHO	Lower	1 ft.
O131	INGLEWOOD INTERMODAL	900 SOUTH PRAIRIE AV	ECHO	Lower	1 ft.
O132	INGLEWOOD INTERMODAL	900 SOUTH PRAIRIE AV	NPDES, CIWQS, HWTS	Lower	1 ft.
L133	HOLLYWOOD PARK RACET	1050 S PRAIRIE AVE	HAZNET, HWTS	Lower	1 ft.
L134	TESORO SOCAL PIPELIN	1050 S PRAIRIE AVE	HAZNET, HWTS	Lower	1 ft.
L135	COR-RAY PAINTING CO.	1050 S. PRAIRIE AVE.	HAZNET, HWTS	Lower	1 ft.
M136	HI-TECH CLEANERS #2	911 S PRAIRIE AVE	HAZNET, HWTS	Lower	1 ft.
L137	1050 S PRAIRIE AVE	1050 S PRAIRIE AVE	CIWQS	Lower	1 ft.
N138	STADCO LA, LLC	1000 SOUTH PRARIE AV	RCRA NonGen / NLR	Lower	1 ft.
N139	HOLLYWOOD PARK LAKE	1000 SOUTH PRAIRIE A	ECHO	Lower	1 ft.
L140	CHURCHILL DOWNS CA	1050 S PRAIRIE AVE	CIWQS	Lower	1 ft.
L141		1050 S. PRAIRIE AVEN	CHMIRS	Lower	1 ft.
M142	T-MOBILE WEST, LLC L	923 S PRAIRIE AVE	CERS	Lower	1 ft.
L143	HOLLYWOOD PARK OPERA	1050 PRAIRIE AVE	FTTS	Lower	1 ft.
L144	HOLLYWOOD PARK RACET	1050 S PRAIRIE AVE	HAZNET, HWTS	Lower	1 ft.
L145	HOLLYWOOD PARK	1050 N PRAIRIE AVE	SWEEPS UST	Lower	1 ft.
M146	INGLEWOOD STADIUM	950 S PRAIRE	RCRA NonGen / NLR	Lower	1 ft.
L147	NORGETOWN PLAZA CLEA	1041 S PRAIRIE AVE	EDR Hist Cleaner	Lower	1 ft.
M148	7-ELEVEN INC. STORE	913 S PRAIRIE AVE	CERS	Lower	1 ft.
M149	7-ELEVEN INC. STORE	913 S PRAIRIE AVE	FINDS	Lower	1 ft.
J150	BOUTIQUE	338 EAST MANCHESTER	SWEEPS UST, HIST UST	Lower	1 ft.
G151	SIMONS MARKET	501 E MANCHESTER BLV	FINDS, ECHO	Lower	1 ft.
G152	SIMONS MINI MARKET	501 E MANCHESTER BLV	RGA LUST	Lower	1 ft.
G153	SIMONS MINI MARKET	501 EAST MANCHESTER	RGA LUST	Lower	1 ft.
G154	TARMO & LA ROSA TEXA	501 E MANCHESTER BLV	EDR Hist Auto	Lower	1 ft.
G155	G & M OIL #193	501 E MANCHESTER TER	RCRA NonGen / NLR	Lower	1 ft.
G156	SIMONS MARKET	501 E MANCHESTER BLV	RCRA NonGen / NLR	Lower	1 ft.

MAPPED SITES SUMMARY

Target Property Address:
317 FLORENCE
INGLEWOOD, CA 90302

Click on Map ID to see full detail.

MAP ID	SITE NAME	ADDRESS	DATABASE ACRONYMS	RELATIVE ELEVATION	DIST (ft. & mi.) DIRECTION
G157	G & M OIL #193	501 E MANCHESTER TER	ECHO	Lower	1 ft.
P158	BANK OF AMERICA	330 E MANCHESTER BLV	HAZNET, HWTS	Lower	1 ft.
P159	BANK OF AMERICA	330 E MANCHESTER AVE	FINDS	Lower	1 ft.
P160	BANK OF AMERICA	330 E MANCHESTER AVE	ECHO	Lower	1 ft.
P161	BANK OF AMERICA	330 E MANCHESTER AVE	RCRA NonGen / NLR	Lower	1 ft.
P162	BANK OF AMERICA	330 E MANCHESTER AVE	HAZNET, HWTS	Lower	1 ft.
D163	SUTTON GEO M	227 N MARKET	EDR Hist Auto	Lower	2, 0.000,
P164	MILLER BENJ	310 E MANCHESTER A	EDR Hist Cleaner	Lower	6, 0.001, South
K165	QUIK N SPLIT	601 S PRAIRE AVE	SWEEPS UST	Lower	8, 0.002, SSE
K166	QUICK AND SPLIT JR M	601 S PRAIRIE	HIST UST	Lower	8, 0.002, SSE
K167	MILES KOYNE L	601 S PRAIRIE	EDR Hist Auto	Lower	8, 0.002, SSE
K168	QUIK N SPLIT	601 S PRAIRIE AVE	UST, CERS TANKS, LOS ANGELES CO. HMS	Lower	8, 0.002, SSE
C169	CARR P C	166 N MARKET	EDR Hist Cleaner	Lower	11, 0.002, South
170	PATTERSON, JUSTIN	801 S. PRAIRIE AVENU	RCRA NonGen / NLR	Lower	12, 0.002, SSE
D171	SOUTHERN CALIFORNIA	235 N MARKET	EDR Hist Auto	Lower	13, 0.002, SSW
O172	SUPER LAUNDRY	837 S PRAIRIE AVE	EDR Hist Cleaner	Lower	14, 0.003, SSE
C173	BENDON I G	304 E REGENT	EDR Hist Auto	Lower	20, 0.004, South
Q174	PETERSON. L A	830 E MANCHESTER A	EDR Hist Auto	Higher	25, 0.005, SE
R175	INGLEWOOD DYE WORKS	112 N MARKET ST	EDR Hist Cleaner	Lower	25, 0.005, South
C176	COMISTACI PAUL	136 N MARKET	EDR Hist Cleaner	Lower	32, 0.006, South
R177	STANDARD OIL CO	100 N MARKET ST	EDR Hist Auto	Lower	42, 0.008, South
A178	TRINITY BUILDING - E	301 FLORENCE	CPS-SLIC	Lower	42, 0.008, SSW
S179	REGAL CLEANERS	700 E MANCHESTER BLV	EDR Hist Cleaner	Lower	45, 0.009, SSE
S180	YOUNG & TIM, INC. DB	700 E MANCHESTER BLV	CERS HAZ WASTE, DRYCLEANERS, CERS, HWTS	Lower	45, 0.009, SSE
S181	REGAL CLEANERS	700 E MANCHESTER	DRYCLEANERS	Lower	45, 0.009, SSE
S182	YOUNG & TIM, INC. DB	700 E MANCHESTER BLV	RCRA NonGen / NLR	Lower	45, 0.009, SSE
G183	SIMONS MINI MARKET	501 E MANCHESTER BLV	LUST, UST, CERS HAZ WASTE, SWEEPS UST, HIST UST,...	Higher	52, 0.010, SSE
J184	GILES D I	206 S LOCUST	EDR Hist Auto	Lower	53, 0.010, SSE
I185	WISE TIRE CO	200 S MARKET	EDR Hist Auto	Lower	64, 0.012, South
Q186	GEFORCE AUTO INC MID	811 E MANCHESTER BLV	RCRA NonGen / NLR	Higher	69, 0.013, SE
Q187	MIDAS MUFFLER	811 E MANCHESTER BLV	RCRA NonGen / NLR	Higher	69, 0.013, SE
Q188	MIDAS MUFFLER	811 E MANCHESTER BLV	CERS HAZ WASTE, HAZNET, CERS, HWTS	Higher	69, 0.013, SE
C189	MOORE R L	205 N MARKET	EDR Hist Cleaner	Lower	70, 0.013, SSW
A190	KELLER NORTH AMERICA	301 E FLORENCE AVE	RCRA NonGen / NLR	Lower	72, 0.014, SW
I191	KELLER T D	203 S MARKET	EDR Hist Auto	Lower	78, 0.015, South
I192	COURY S A	203 S MARKET	EDR Hist Cleaner	Lower	78, 0.015, South
Q193	STANDARD STATIONS IN	831 E MANCHESTER BLV	EDR Hist Auto	Higher	87, 0.016, SE
I194	KELLER T D	201 S MARKET LN	EDR Hist Auto	Lower	97, 0.018, South
M195	TONY'S MOBIL SERVICE	901 S PRAIRIE	EDR Hist Auto	Lower	104, 0.020, SSE

MAPPED SITES SUMMARY

Target Property Address:
317 FLORENCE
INGLEWOOD, CA 90302

Click on Map ID to see full detail.

MAP ID	SITE NAME	ADDRESS	DATABASE ACRONYMS	RELATIVE ELEVATION	DIST (ft. & mi.) DIRECTION
I196	HONAKER NASH MOTOR C	223 S MARKET ST	EDR Hist Auto	Lower	115, 0.022, South
I197	STADLER R J	216 S MARKET	EDR Hist Auto	Lower	125, 0.024, South
T198	OZAIR CONSTRUCTION A	336 E. HILLCREST BLV	RCRA NonGen / NLR	Lower	131, 0.025, South
T199	OZAIR CONSTRUCTION A	336 E HILLCREST BLVD	RCRA NonGen / NLR	Lower	131, 0.025, South
T200	HILLCREST VENTURE	336 E HILLCREST BLVD	RCRA NonGen / NLR	Lower	131, 0.025, South
R201	BENDON I G	304 E QUEEN	EDR Hist Auto	Lower	133, 0.025, South
J202	FIRESTONE STORE 2735	401 EAST HILLCREST	HIST UST	Lower	134, 0.025, SSE
R203	RED CAP CLEANERS AND	306 E QUEEN	EDR Hist Cleaner	Lower	144, 0.027, South
U204	DIAGNOSTIC IMAGING C	110 S LA BREA AVE ST	RCRA-SQG, FINDS, ECHO, HAZNET, HWTS	Lower	155, 0.029, SSW
R205	COURY S A	308 E QUEEN	EDR Hist Cleaner	Lower	155, 0.029, South
B206	PLAZA CLEANERS	412 EAST FLORENCE	EDR Hist Cleaner	Higher	174, 0.033, NE
I207	COURY SAML	231 E MANCHESTER A	EDR Hist Cleaner	Lower	179, 0.034, South
P208	CITY OF INGLEWOOD	115 S LOCUST STREET	RCRA NonGen / NLR	Higher	196, 0.037, South
V209	REGENCY TOWERS	151 N LOCUST ST., UN	RCRA NonGen / NLR	Higher	207, 0.039, SSE
V210	TSA REGENCY TOWERS	151 NORTH LOCUST ST	RCRA NonGen / NLR	Higher	207, 0.039, SSE
V211	REGENCY TOWERS	151 N. LOCUST ST., U	RCRA NonGen / NLR	Higher	207, 0.039, SSE
V212	REGENCY TOWERS	151 N LOCUST ST	RCRA NonGen / NLR	Higher	207, 0.039, SSE
V213	REGENCY TOWERS	151 N LOCUST ST	RCRA NonGen / NLR	Higher	207, 0.039, SSE
I214	WILSON GO GET EM	225 S MARKET	EDR Hist Cleaner	Lower	220, 0.042, South
215	OSAGE	924 S OSAGE AVE	RCRA NonGen / NLR	Lower	224, 0.042, SSE
W216	YOUNG N W	215 E REGENT	EDR Hist Cleaner	Lower	233, 0.044, SSW
W217	ST MARKET D3 LLC	215 E REGENT ST.	RCRA NonGen / NLR	Lower	233, 0.044, SSW
W218	BUFFINGTON PONTIAC C	204 N LA BREA AV	EDR Hist Auto	Lower	245, 0.046, SSW
W219	INGLEWOOD SERVICE GA	214 N LA BREA AV	EDR Hist Auto	Lower	257, 0.049, SSW
X220	FUJITA CORPORATION	230 LA BREA AVE. N.	LUST, Cortese, CERS	Lower	262, 0.050, WSW
Y221	GIL'S CLEANERS	312 E QUEEN ST	EDR Hist Cleaner	Lower	262, 0.050, South
Y222	GIL'S CLEANERS	312 E QUEEN ST	DRYCLEANERS	Lower	262, 0.050, South
I223	BAUM C L	202 E MANCHESTER A	EDR Hist Auto	Lower	270, 0.051, SSW
Z224	KAISER PERMANENTE IN	110 N LA BREA AVE	CERS HAZ WASTE, CERS, HWTS	Lower	277, 0.052, SSW
Z225	KAISER PERMANENTE IN	110 N. LA BREA AVE	RCRA-LQG	Lower	277, 0.052, SSW
Z226	KAISER PERMANENTE	110 N. LA BREA	RCRA NonGen / NLR	Lower	277, 0.052, SSW
Y227	INGLEWOOD AIRPORT AR	330 E QUEEN STREET	RCRA NonGen / NLR	Higher	282, 0.053, South
AA228	DELKAY PLASTICS CORP	200 E BEACH AVE	SEMS-ARCHIVE	Lower	302, 0.057, NW
AA229	DON LEE FARMS	200 E BEACH AVE	RCRA NonGen / NLR	Lower	302, 0.057, NW
AA230	GOODMAN FOOD PROD IN	200 E BEACH AV	CERS HAZ WASTE, EMI, NPDES, WDS, CIWQS, CERS	Lower	302, 0.057, NW
AB231	THE NEW WORLD JEWEL	170 S LABREA AVE	RCRA-SQG, FINDS, ECHO, HAZNET, HWTS	Lower	309, 0.059, SSW
Y232	MACY'S MARY CLEANERS	424 E QUEEN	EDR Hist Cleaner	Higher	316, 0.060, SSE
Y233	THOMPSON ANNA MRS	341 E QUEEN	EDR Hist Cleaner	Higher	321, 0.061, South
Y234	LOS ANGELES AIRPORT	25R S LOCUST ST	UST	Higher	326, 0.062, SSE

MAPPED SITES SUMMARY

Target Property Address:
317 FLORENCE
INGLEWOOD, CA 90302

Click on Map ID to see full detail.

MAP ID	SITE NAME	ADDRESS	DATABASE ACRONYMS	RELATIVE ELEVATION	DIST (ft. & mi.) DIRECTION
Y235	INGLEWOOD MEADOWS	1 S LOCUST ST	RCRA NonGen / NLR	Higher	329, 0.062, SSE
Y236	INGLEWOOD MEADOWS	1 S LOCUST STREET	RCRA NonGen / NLR	Higher	329, 0.062, SSE
Y237	INGLEWOOD MEADOWS	1 S. LOCUST ST.	RCRA NonGen / NLR	Higher	329, 0.062, SSE
Y238	INGLEWOOD MEADOWS	1 S LOCUST ST	RCRA NonGen / NLR	Higher	329, 0.062, SSE
Y239	REGENCY TOWERS #606	1 N LOCUST ST #606	RCRA NonGen / NLR	Higher	329, 0.062, SSE
Y240	INGLEWOOD MEADOWS	1 SOUTH LOCUST ST	RCRA NonGen / NLR	Higher	329, 0.062, SSE
Y241	REGENCY TOWERS	1 N LOCUST ST	RCRA NonGen / NLR	Higher	329, 0.062, SSE
Y242	INGLEWOOD MEADOWS	1 S LOCUST ST	RCRA NonGen / NLR	Higher	329, 0.062, SSE
U243	SCHNEIDER 0 D	104 S LA BREA AVE	EDR Hist Cleaner	Lower	332, 0.063, SSW
W244	FORMERLY JIM LYNCH C	200 N LA BREA	CA FID UST	Lower	339, 0.064, SSW
W245	INGLEWOOD REDEVELOPM	200 N LA BREA AVE	UST, LOS ANGELES CO. HMS, HWTS	Lower	339, 0.064, SSW
W246	BUFFINGTON MOTORS	200 N LABREA AVE	RCRA-SQG, FINDS, ECHO	Lower	339, 0.064, SSW
W247	UNION OIL SERVICE	220 N LA BREA AVE	EDR Hist Auto	Lower	343, 0.065, SW
W248	RPM CLEANERS	212 E REGENT	EDR Hist Cleaner	Lower	356, 0.067, SSW
W249	LONG E W	208 N LA BREA	EDR Hist Auto	Lower	356, 0.067, SW
AC250	DR. CAMPBELL DDS INC	257 S MARKET ST	CERS HAZ WASTE, HAZNET, HWTS	Lower	358, 0.068, South
Z251	GRAY'S LAUNDERALL	146 1/2 N LA BREA AV	EDR Hist Cleaner	Lower	364, 0.069, SSW
T252	USPS HILLCREST STATI	300 E HILLCREST BLVD	RCRA-SQG, FINDS, ECHO, HAZNET, HWTS	Lower	379, 0.072, South
V253	EMPTY LOT	111 N LOCUST ST	UST	Higher	384, 0.073, SSE
V254	SENIOR CENTER SITE	111 N LOCUST ST	UST	Higher	384, 0.073, SSE
255	VADEN LAKEISHA	650 E NUTWOOD ST #2	RCRA NonGen / NLR	Higher	390, 0.074, SSE
AD256	BEST PACKAGING & CRA	309 E. BEACH AVE.	RCRA NonGen / NLR	Lower	404, 0.077, North
AD257	SUPREME PLATING CO	330 E BEACH AVE	RCRA-SQG, ENVIROSTOR, FINDS, ECHO	Lower	405, 0.077, NNE
AD258	SUPREME PLATING AND	330 E BEACH AVE	CERS HAZ WASTE, HAZNET, NPDES, CERS, NON-CASE...	Lower	405, 0.077, NNE
X259	WALGREENS #6413	230 N LA BREA AVE	CERS HAZ WASTE, HAZNET, HWTS	Lower	412, 0.078, WSW
X260	WALGREENS #6413	230 N LA BREA AVE	RCRA-SQG, RCRA-VSQG	Lower	412, 0.078, WSW
AE261	CHONSIE BULLOCK DBA	423 E FLORENCE AVE S	EDR Hist Auto	Higher	418, 0.079, NE
AE262	LARRY KLEIN	423 E FLORENCE AVE	CERS HAZ WASTE, HAZNET, HWTS	Higher	418, 0.079, NE
W263	POWER PROPERTY GROUP	171 N LA BREA AVE	RCRA NonGen / NLR	Lower	422, 0.080, SSW
AF264	PITSTOP AUTO REPAIR	309 E HILLCREST BLVD	EDR Hist Auto	Lower	430, 0.081, South
AB265	DURYER'S SHELL SERVI	201 S LA BREA	EDR Hist Auto	Lower	433, 0.082, SSW
AG266	BUSY BEE QUICK SERVI	106 W FLORENCE AVE	EDR Hist Auto	Lower	453, 0.086, SW
AG267	INDIA RUG CLEANERS	253 N LA BREA AV	EDR Hist Cleaner	Lower	460, 0.087, WSW
AE268	LOS ANGELES COUNTY M	441 E FLORENCE AVE	CERS TANKS, HAZNET, HWTS	Higher	471, 0.089, NE
AE269	LA COUNTY METROPOLIT	441 E FLORENCE AVE	UST	Higher	471, 0.089, NE
Z270	SOUTHERN CALIFORNIA	111 NORTH LABREA AVE	RCRA NonGen / NLR, FINDS, ECHO	Lower	477, 0.090, SSW
AC271	WEARING E C	304 NUTWOOD	EDR Hist Auto	Lower	477, 0.090, South
AE272	WALSH/SHEA CORRIDOR	445 E FLORENCE AVE	RCRA NonGen / NLR	Higher	480, 0.091, NE
AH273	INGLEWOOD COMMUNITY	101 S. LA BREA AVE	RCRA NonGen / NLR	Lower	485, 0.092, SSW

MAPPED SITES SUMMARY

Target Property Address:
317 FLORENCE
INGLEWOOD, CA 90302

Click on Map ID to see full detail.

MAP ID	SITE NAME	ADDRESS	DATABASE ACRONYMS	RELATIVE ELEVATION	DIST (ft. & mi.) DIRECTION
AB274	FAMILY CLEANERS, CHO	113 E MANCHESTER	DRYCLEANERS	Lower	490, 0.093, SSW
AB275	CONCORD CLEANERS	113 E MANCHESTER	RCRA-SQG	Lower	490, 0.093, SSW
AB276	FAMILY CLEANERS	113 E MANCHESTER BLV	EDR Hist Cleaner	Lower	490, 0.093, SSW
AB277	CONCORD CLEANERS, FA	113 E MANCHESTER	DRYCLEANERS	Lower	490, 0.093, SSW
AB278	FAMILY CLEANERS	113 E MANCHESTER	FINDS, ECHO, DRYCLEANERS	Lower	490, 0.093, SSW
AC279	PROLAB 1 HOUR PHOTO	300 S MARKET ST	RCRA-SQG, FINDS, ECHO	Lower	491, 0.093, South
AC280	MODE CLEANERS & DYER	300 S MARKET	EDR Hist Cleaner	Lower	491, 0.093, South
AC281	PRO LAB	300 S MARKET ST	RCRA-SQG	Lower	491, 0.093, South
AC282	FOTJCH JAMLB RP	300 S MARKET ST	EDR Hist Auto	Lower	491, 0.093, South
AD283	IUSD MAINTENANCE AND	416 N EDGEWOOD ST	CERS HAZ WASTE, HAZNET, LOS ANGELES CO. HMS, WDS,	Lower	500, 0.095, North
AD284	MAINTENANCE DEPARTME	416 EDGEWOOD ST	HIST UST	Lower	500, 0.095, North
AD285	INGLEWOOD USD MAINTEN	416 EDGEWOOD ST	HIST UST, HAZNET, HWTS	Lower	500, 0.095, North
AD286	IUSD MAINTENANCE AND	416 N EDGEWOOD ST	RCRA NonGen / NLR	Lower	500, 0.095, North
X287	BUY LOW MARKET INC	250 N LA BREA AVE	RCRA NonGen / NLR	Lower	507, 0.096, WSW
X288	BUY LOW MARKET INC	250 N LA BREA AVE	RCRA NonGen / NLR	Lower	507, 0.096, WSW
X289	NUMERO UNO STORE 114	250 N LA BREA AVE	RCRA NonGen / NLR	Lower	507, 0.096, WSW
X290	KLEIN C W	250 N LA BREA AV	EDR Hist Auto	Lower	507, 0.096, WSW
X291	BUY LOW MARKET INC	250 N LA BREA AVE	CERS HAZ WASTE, HAZNET, HWTS	Lower	507, 0.096, WSW
AI292	ANTHONY'S PAINT AND B	259 N LA BREA	RCRA-SQG	Lower	518, 0.098, WSW
AI293	ANTHONY'S PAINT AND	259 N LA BREA AVE	CERS HAZ WASTE, EMI, CERS	Lower	518, 0.098, WSW
X294	GARDNER W H	270 N LA BREA AV	EDR Hist Auto	Lower	523, 0.099, West
AG295	THE GERALD S. SPARLI	217 N LA BREA AVE	SWEEPS UST, HAZNET, LOS ANGELES CO. HMS, HWTS	Lower	531, 0.101, SW
AG296	SPARLING G F	217 N LA BREA AV	EDR Hist Auto	Lower	531, 0.101, SW
AB297	UNOCAL CORP SS 1923/	145 E MANCHESTER BLV	SWEEPS UST, HIST UST, LOS ANGELES CO. HMS	Lower	540, 0.102, SSW
AB298	O'CONNOR'S UNION OIL	145 E MANCHESTER BLV	EDR Hist Auto	Lower	540, 0.102, SSW
AB299	UNION OIL SERVICE ST	145 E MANCHESTER BLV	HIST UST	Lower	540, 0.102, SSW
AB300	TEXACO SERVICE STATI	145 E MANCHESTER BLV	RCRA NonGen / NLR, FINDS, ECHO	Lower	540, 0.102, SSW
AB301	WOWSJ MART	145 E MANCHESTER BLV	CERS HAZ WASTE, CERS TANKS, LOS ANGELES CO. HMS,	Lower	540, 0.102, SSW
AB302	WOWSJ MART	145 E MANCHESTER BLV	RCRA NonGen / NLR	Lower	540, 0.102, SSW
AB303	WOWSJ MART	145 E MANCHESTER BLV	UST, LOS ANGELES CO. HMS	Lower	540, 0.102, SSW
AF304	SEIMEARS E A	334 S MARKET	EDR Hist Auto	Lower	544, 0.103, South
AF305	DAGGETT H A	310 S MARKET LN	EDR Hist Auto	Lower	557, 0.105, South
AF306	FETSCH L N	312 S MARKET	EDR Hist Cleaner	Lower	559, 0.106, South
AC307	EVER SOFT DRY CLEANER	218 E NUTWOOD ST	EDR Hist Cleaner	Lower	564, 0.107, South
AC308	EVERSOFT DRY CLEANER	218 E NUTWOOD ST	DRYCLEANERS	Lower	564, 0.107, South
AC309	EVERSOFT DRY CLEANER	218 E NUTWOOD AVE	DRYCLEANERS	Lower	564, 0.107, South
AF310	WALKER O B	320 S MARKET	EDR Hist Auto	Lower	564, 0.107, South
AF311	FETSCH L N	324 S MARKET	EDR Hist Cleaner	Lower	568, 0.108, South
AJ312	MACK'S TEXACO SERVIC	300 N LA BREA AVE	EDR Hist Auto	Lower	584, 0.111, West

MAPPED SITES SUMMARY

Target Property Address:
317 FLORENCE
INGLEWOOD, CA 90302

Click on Map ID to see full detail.

MAP ID	SITE NAME	ADDRESS	DATABASE ACRONYMS	RELATIVE ELEVATION	DIST (ft. & mi.) DIRECTION
AJ313	DELGADOS AUTOMOTIVE	300 N LA BREA	RCRA-SQG, HAULERS, FINDS, ECHO	Lower	584, 0.111, West
AH314	NEMOY JACOB	104 E QUEEN	EDR Hist Cleaner	Lower	609, 0.115, SSW
315	DEREK TAYLOR	232 N HILLCREST BLVD	RCRA NonGen / NLR	Higher	638, 0.121, ESE
AK316	PACIFIC BELL	301 S LA BREA	RCRA-LQG, CERS HAZ WASTE, HIST UST, CERS TANKS,...	Lower	643, 0.122, SSW
AK317	PACIFIC BELL (A2-104	301 S LABREA	HIST UST	Lower	643, 0.122, SSW
AK318	PACIFIC BELL IGWDCA0	301 S LA BREA AVE	UST, SWEEPS UST, LOS ANGELES CO. HMS	Lower	643, 0.122, SSW
AK319	JP CLEANERS	253 S LA BREA AVE	CERS HAZ WASTE, DRYCLEANERS, CERS	Lower	643, 0.122, SSW
AK320	JB CLEANERS	253 S LA BREA AVE	EDR Hist Cleaner	Lower	643, 0.122, SSW
AK321	JP CLEANERS	253 S LA BREA AVE	RCRA NonGen / NLR	Lower	643, 0.122, SSW
AK322	J P CLEANERS, JOSE D	253 S LA BREA AVE	DRYCLEANERS	Lower	643, 0.122, SSW
AK323	PARK LANE CLEANERS	253 S LA BREA AVE	DRYCLEANERS	Lower	643, 0.122, SSW
AK324	PARK LANE CLEANERS	253 S LA BREA	DRYCLEANERS	Lower	643, 0.122, SSW
AL325	JUDICIAL COUNCIL OF	110 E REGENT ST	RCRA NonGen / NLR	Lower	649, 0.123, SW
326	SLIPP D R	218 E KELSO ST	EDR Hist Auto	Lower	658, 0.125, South
AM327	UNOCAL #1923	145 MANCHESTER BLVD	LUST, Cortese, HIST CORTESE, CERS	Lower	682, 0.129, SSW
328	FARRAR GRINDING CO I	347 E BEACH AVE	CERS HAZ WASTE, EMI, CERS	Lower	688, 0.130, NNE
AJ329	RADIATOR PLUS	310 N LA BREA AVE	CERS HAZ WASTE, HAZNET, CERS, HWTS	Lower	688, 0.130, West
AN330	WANDA JACKSON	572 SAINT JOHN PL	RCRA NonGen / NLR	Higher	711, 0.135, ENE
AO331	PACIFIC BELL	400 E KELSO AVE	RCRA NonGen / NLR, FINDS, ECHO	Lower	715, 0.135, South
AK332	SPARKLING CLEANERS	320 SOUTH LA BREA	LUST, SWEEPS UST, HIST UST, HIST CORTESE, LOS...	Lower	734, 0.139, South
AK333	SPARKLING CLEANERS	320 S LA BREA AVE	CA FID UST, DRYCLEANERS, EMI, LOS ANGELES CO. HMS	Lower	734, 0.139, South
AK334	SPARKLING CLEANERS	320 SOUTH LA BREA	Cortese, HAZNET, HWTS	Lower	734, 0.139, South
AP335	B&H TOW INC	225 N LA BREA AVE	RCRA NonGen / NLR	Lower	739, 0.140, WSW
AL336	INGLEWOOD COURTS	1 E REGENT ST	HIST UST	Lower	752, 0.142, SW
AL337	LOS ANGELES COUNTY S	1 EAST REGENT STREET	RCRA NonGen / NLR	Lower	752, 0.142, SW
AL338	JUDICIAL COUNCIL OF	ONE REGENT STREET	RCRA NonGen / NLR	Lower	752, 0.142, SW
AL339	LOS ANGELES COUNTY S	1 E. REGENT STREET	RCRA NonGen / NLR	Lower	752, 0.142, SW
AJ340	DICKS AUTO REPAIR	311 N LA BREA AVE	RCRA-SQG, FINDS, ECHO	Lower	765, 0.145, West
AQ341	CITY HALL	ONE MANCHESTER BOULE	HIST UST	Lower	766, 0.145, SW
AR342	SAM SCHWARTZ PRAIRE	1201 S PRAIRE AVE	SWEEPS UST	Lower	767, 0.145, SSE
AR343	ACB MECHANIC SHOP	1201 S PRAIRIE AVE 7	RCRA NonGen / NLR	Lower	767, 0.145, SSE
AR344	PRESTIGE AUTO REPAIR	1201 S PRAIRIE AVE #	CERS HAZ WASTE, HAZNET, LOS ANGELES CO. HMS, CERS	Lower	767, 0.145, SSE
AR345	PRECISION AUTOWERKZ	1201 S PRAIRIE # 3 &	CERS HAZ WASTE, CERS	Lower	768, 0.145, SSE
AO346	ALVARO P. SANTIAGO	416 E. KELSO STREET	RCRA NonGen / NLR	Lower	803, 0.152, South
AN347	NICOLE JIMMERSON	563 SAINT JOHN	RCRA NonGen / NLR	Higher	822, 0.156, East
348	TATIANA FRAIJO	209 REGENT CIR	RCRA NonGen / NLR	Higher	827, 0.157, ESE
AP349	AIRPORT GROUND TRANS	124 W BEACH AVE SECT	RCRA-SQG, FINDS	Lower	841, 0.159, WSW
AP350	HALLMARK MOTORS INC	124 W BEACH	RCRA-SQG, FINDS, ECHO	Lower	841, 0.159, WSW
AJ351	INGLEWOOD CAR WASH	320 LA BREA AVE N	LUST, Cortese, CERS	Lower	857, 0.162, WNW

MAPPED SITES SUMMARY

Target Property Address:
317 FLORENCE
INGLEWOOD, CA 90302

Click on Map ID to see full detail.

MAP ID	SITE NAME	ADDRESS	DATABASE ACRONYMS	RELATIVE ELEVATION	DIST (ft. & mi.) DIRECTION
AS352	B AND H TOW	150 W IVY	RCRA-SQG, FINDS, ECHO	Lower	881, 0.167, West
AS353	B AND H INGLEWOOD TO	150 W IVY	HIST UST	Lower	881, 0.167, West
AM354	INGLEWOOD CITY CS	1 MANCHESTER BOULEVA	SWEEPS UST, EMI, ENF, CIWQS	Lower	889, 0.168, SSW
AM355	CITY OF INGLEWOOD-CI	1 W MANCHESTER BLVD	UST	Lower	889, 0.168, SSW
AM356	CITY OF INGLEWOOD-CI	1 W MANCHESTER BLVD	CERS HAZ WASTE, CERS TANKS, HAZNET, CERS, HWTS	Lower	889, 0.168, SSW
AT357	QUALITY BUSINESS MAC	233 E HILCREST BLVD	RCRA-SQG, FINDS, ECHO	Lower	891, 0.169, South
AQ358	CROZIER MIDDLE SCHOO	151 NORTH GREVILLEA	ENVIROSTOR, SCH	Lower	925, 0.175, SW
AM359	INGLEWOOD HIGH SCHOO	231 S GREVILLEA AVE	RCRA-SQG, ENVIROSTOR, SCH, CERS HAZ WASTE, FINDS,	Lower	928, 0.176, SSW
AM360	IUSD INGLEWOOD HIGH	231 S GREVILLEA AVE	RCRA NonGen / NLR	Lower	928, 0.176, SSW
AU361	THE FORUM	3900 WEST MANCHESTER	HIST UST	Higher	945, 0.179, SE
AU362	MSG FORUM LLC	3900 W MANCHESTER BL	RCRA NonGen / NLR	Higher	945, 0.179, SE
AU363	GREAT WESTERN FORUM	3900 MANCHESTER BLVD	LUST, CERS HAZ WASTE, SWEEPS UST, CA FID UST,...	Higher	945, 0.179, SE
AU364	THE FORUM	3900 MANCHESTER BLVD	LUST, Cortese, CERS	Higher	945, 0.179, SE
AU365	THE FORUM	3900 WEST MANCHESTER	HIST UST	Higher	945, 0.179, SE
AU366	THE FORUM	3900 W MANCHESTER BL	HIST UST	Higher	945, 0.179, SE
AU367	GREAT WESTERN FORUM	3900 W MANCHESTER BL	UST, LOS ANGELES CO. HMS	Higher	945, 0.179, SE
AU368	THE FORUM	3900 W MANCHESTER BL	HIST UST	Higher	945, 0.179, SE
369	DORISTINE B BARBEE T	544 ST JOHN PL.	RCRA NonGen / NLR	Higher	954, 0.181, East
AV370	AL SCHRIVNER AUTO	375 E BEACH AVE	RCRA-SQG, FINDS, ECHO	Lower	967, 0.183, NNE
AV371	CRITICAL INNOVATIONS	392 E. BEACH AVE	RCRA NonGen / NLR	Lower	974, 0.184, NE
AW372	CENTINELA HOSPITAL M	555 E HARDY ST	CERS HAZ WASTE, CERS TANKS, LOS ANGELES CO. HMS,...	Lower	1009, 0.191, South
AW373	CENTINELA HOSPITAL M	555 E HARDY ST	UST	Lower	1009, 0.191, South
AW374	CENTINELA HOSPITAL M	555 E. HARDY STREET	RCRA-LQG, SWEEPS UST, HIST UST, EMI, HAZNET,...	Lower	1009, 0.191, South
AT375	ZIONS FIRST NATIONAL	425 S MARKET ST	RCRA-SQG, FINDS, ECHO, HAZNET, HWTS	Lower	1013, 0.192, South
AX376	K & S AUTO REPAIR	410 N LA BREA AVE #	CERS HAZ WASTE, CERS	Lower	1060, 0.201, WNW
AX377	SWEDISH AUTO CLINIC	410 N LA BREA AVE	CERS HAZ WASTE, CERS	Lower	1060, 0.201, WNW
AX378	COMPLETE AUTO CARE	410 N LA BREA AVE #	CERS HAZ WASTE	Lower	1060, 0.201, WNW
AX379	ARCHIE HEATH	407 N. LA BREA AVE	RCRA NonGen / NLR	Lower	1077, 0.204, WNW
AY380	BUFFINGTON MOTORS	440 MARKET ST N	LUST, Cortese, HIST CORTESE, CERS	Lower	1090, 0.206, NW
AY381	ADELE BUFFINGTON	440 N MARKET ST	SWEEPS UST, CA FID UST	Lower	1090, 0.206, NW
AY382	BUFFINGTON MOTORS	440 N MARKET ST	HIST UST, LOS ANGELES CO. HMS	Lower	1090, 0.206, NW
383	FELICIA COTTON	278 REGENT CIR	RCRA NonGen / NLR	Lower	1150, 0.218, ESE
AZ384	PML INC	201 W BEACH AVE	RCRA NonGen / NLR	Lower	1159, 0.220, West
BA385	CHEVRON USA SS 20690	4015 W CENTURY BLVD	UST	Lower	1197, 0.227, SSE
BA386	MCDONALD'S #865	4015 W. CENTURY BLVD	CERS HAZ WASTE, CERS TANKS, HAZNET, LOS ANGELES...	Lower	1197, 0.227, SSE
BA387	CHEVRON 206907	4015 W CENTURY BLVD.	RCRA-LQG, FINDS, ECHO	Lower	1197, 0.227, SSE
388	MOBIL #11-GJ4	1007 LA BREA	HIST CORTESE	Lower	1218, 0.231, SSE
AZ389	EL CAMINO COLLEGE FI	206 W BEACH AVE	RCRA NonGen / NLR	Lower	1221, 0.231, West
BB390	MICHAEL F ROBINSON M	501 E HARDY ST #425	RCRA NonGen / NLR	Lower	1223, 0.232, South

MAPPED SITES SUMMARY

Target Property Address:
317 FLORENCE
INGLEWOOD, CA 90302

Click on Map ID to see full detail.

MAP ID	SITE NAME	ADDRESS	DATABASE ACRONYMS	RELATIVE ELEVATION	DIST (ft. & mi.) DIRECTION
BB391	APEX CARDIOLOGY CONS	501 E HARDY ST STE 2	RCRA NonGen / NLR	Lower	1223, 0.232, South
392	BURTON PLASTICS	421 E BEACH AVE	RCRA NonGen / NLR	Lower	1228, 0.233, NE
BC393	FIRE STATION 1	141 W REGENT	HIST UST	Lower	1230, 0.233, WSW
BC394	LA CO FD STATION #17	141 W REGENT ST	CERS HAZ WASTE, SWEEPS UST, CERS TANKS, LOS...	Lower	1230, 0.233, WSW
BC395	LOS ANGELES COUNTY F	141 W REGENT ST - ST	RCRA NonGen / NLR	Lower	1230, 0.233, WSW
BD396	PEP BOYS STORE#0630	200 E SPRUCE AVE	RCRA-SQG	Lower	1237, 0.234, South
BD397	PEP BOYS STORE#0630	200 E SPRUCE AVE	CERS HAZ WASTE, HAZNET, CERS, HWTS	Lower	1237, 0.234, South
BD398	PEP BOYS	200 E SPRUCE AVE	UST, CERS HAZ WASTE, SWEEPS UST, HIST UST, LOS...	Lower	1237, 0.234, South
BD399	IEH AUTO PARTS, LLC	200 E SPRUCE AVENUE	RCRA-SQG	Lower	1237, 0.234, South
BE400	AIRPORT COLLISION RE	513 S LA BREA AVE	RCRA NonGen / NLR	Lower	1263, 0.239, South
BE401	AIRPORT COLLISION RE	513 S LA BREA AVE	CERS HAZ WASTE, EMI, CERS	Lower	1263, 0.239, South
BE402	WALKER'S BODY & FEND	513 SOUTH LA BREA AV	RCRA-SQG, FINDS, ECHO	Lower	1263, 0.239, South
BF403	ANOTHERFINEMESS LLC	810 MYRTLE AVE	RCRA NonGen / NLR	Lower	1265, 0.240, SSE
BF404	HARRY SANDERS	724 MYRTLE AVENUE	RCRA NonGen / NLR	Lower	1266, 0.240, SSE
BF405	HARRY SANDERS	724 MYRTLE	RCRA NonGen / NLR	Lower	1266, 0.240, SSE
BF406	HHJ CONSTRUCTION IN	724 MYRTLE ST	RCRA NonGen / NLR	Lower	1266, 0.240, SSE
AX407	SS #23552	435 LA BREA AVE N	LUST, Cortese, HIST CORTESE, CERS	Lower	1291, 0.245, WNW
AX408	7-ELEVEN STORE 2163/	437 N LABREA	HIST UST	Lower	1298, 0.246, WNW
AX409	SOUTHLAND CORP SS 23	437 N LA BREA AVE	SWEEPS UST, CA FID UST, LOS ANGELES CO. HMS, CERS	Lower	1298, 0.246, WNW
AX410	7-ELEVEN STORE #2163	437 N LA BREA AVE	HIST UST	Lower	1298, 0.246, WNW
BG411	DR CARFIX LLC	4055 W CENTURY BLVD	RCRA NonGen / NLR	Lower	1308, 0.248, SSE
BG412	DR CARFIX	4055 W CENTURY BLVD	CERS HAZ WASTE, CERS, HWTS	Lower	1308, 0.248, SSE
BG413	FERNANDO AUTO REPAIR	4055 W CENTURY BLVD	RCRA NonGen / NLR	Lower	1308, 0.248, SSE
BG414	EMMANUEL AUTO REPAIR	4055 W CENTURY BLVD	CERS HAZ WASTE, CHMIRS, CERS	Lower	1308, 0.248, SSE
BD415	CITY OF INGLEWOOD TW	589 S LA BREA AVE	UST	Lower	1316, 0.249, South
BA416	UNOCAL #5050 (FORMER	4000 CENTURY BLVD W	LUST, SWEEPS UST, CA FID UST, Cortese, HIST...	Lower	1345, 0.255, SSE
AZ417	CITY OF INGLEWOOD T.	222 W. BEACH AVE.	SWF/LF, HIST UST	Lower	1360, 0.258, West
AZ418	CITY OF INGLEWOOD TR	222 W. BEACH AVENU	SWF/LF, LUST, Cortese, HIST CORTESE, CERS	Lower	1360, 0.258, West
BD419	CENTINELA HOSPITAL M	622 LA BREA AVE N	LUST, Cortese, HIST CORTESE, CERS	Lower	1436, 0.272, South
BH420	CITY OF INGLEWOOD T.		LOS ANGELES CO LF METHANE	Lower	1460, 0.277, West
BH421	CITY OF INGLEWOOD TR		LOS ANGELES CO LF METHANE	Lower	1460, 0.277, West
422	AIRLINE COACH SERVIC	636 SOUTH LA BREA AV	LUST, Cortese, CERS	Lower	1527, 0.289, South
423	ARCO #9645/ FORMER T	4130 CENTURY BLVD W	LUST, Cortese, HIST CORTESE, CERS	Lower	1668, 0.316, South
424	RAMAR INDUSTRIES	426 EAST 99TH STREET	LUST, Cortese, CERS	Lower	1858, 0.352, South
BI425	CAL NATIONAL GUARD A	111 GROSVENOR ST	LUST, SWEEPS UST, Cortese	Lower	1905, 0.361, WNW
BI426	OMS #9	111 GROSVENOR ST	RCRA-SQG, LUST, FINDS, HIST CORTESE, CERS	Lower	1905, 0.361, WNW
427	DANIEL FREEMAN MEMOR	333 N PRAIRIE AVE	LUST, UST, SWEEPS UST, HIST UST, RCRA NonGen /...	Higher	1945, 0.368, East
BJ428	INGLEWOOD TOYOTA	700 S LA BREA AVE	RCRA-SQG, LUST, SWEEPS UST, HIST UST, CA FID UST,...	Lower	2010, 0.381, South
BK429	SO CAL GAS/INGLEWOOD	700 WARREN LANE	ENVIROSTOR, VCP, CHMIRS	Lower	2061, 0.390, NE

MAPPED SITES SUMMARY

Target Property Address:
317 FLORENCE
INGLEWOOD, CA 90302

Click on Map ID to see full detail.

MAP ID	SITE NAME	ADDRESS	DATABASE ACRONYMS	RELATIVE ELEVATION	DIST (ft. & mi.) DIRECTION
BK430	SO CAL GAS/INGLEWOOD	700 WARREN LANE	EDR MGP	Lower	2061, 0.390, NE
BJ431	SPARLING BUICK	737 LA BREA AVE N	LUST, Cortese, HIST CORTESE, CERS	Lower	2146, 0.406, South
BL432	FAITHFUL CENTRAL BAP	321 EUCALYPTUS	CPS-SLIC, CERS	Lower	2265, 0.429, West
433	INGLEWOOD BASKETBALL	3700-4046 W. CENTURY	CPS-SLIC	Lower	2292, 0.434, SSE
434	ALLRIGHT SELF STORAG	808 LA BREA AVE	LUST, SWEEPS UST, Cortese, HIST CORTESE, CERS	Lower	2316, 0.439, South
BL435	TRINITY BUILDING - E	301 WEST FLORENCE AV	CPS-SLIC, CERS	Lower	2319, 0.439, West
BM436	LINCOLN DISCOUNT TIR	868 LA BREA AVE S	LUST, SWEEPS UST, Cortese, LOS ANGELES CO. HMS,...	Lower	2348, 0.445, South
BM437	LINCOLN DISCOUNT TIR	868 S LA BREA	HIST UST, HIST CORTESE	Lower	2348, 0.445, South
BN438	CHEVRON #9-3829	303 MANCHESTER BLVD	LUST, Cortese, HIST CORTESE, LOS ANGELES CO. HMS,...	Lower	2367, 0.448, SW
BO439	MILLER 1994 FAMILY T	1140 LA BREA AVE S	LUST, Cortese, CERS	Lower	2372, 0.449, South
BP440	RG SIMMONS ESTATE	400 W. BEACH BLVD.	SWF/LF, CERS	Lower	2509, 0.475, WNW
BP441	RG SIMMONS ESTATE	400 WEST BEACH BOULE	SWF/LF, LOS ANGELES CO LF METHANE	Lower	2509, 0.475, WNW
BM442	UNOCAL #5771	843 LA BREA AVE S	LUST, Cortese, HIST CORTESE, CERS	Lower	2537, 0.480, South
BN443	7-11 #24142	345 MANCHESTER BLVD	LUST, Cortese, HIST CORTESE, CERS	Lower	2552, 0.483, SW
BO444	DELORME CHEVROLET IN	1175 SOUTH LA BREA A	HIST UST, HIST CORTESE	Lower	2556, 0.484, South
BO445	DELORME CHEVROLET	1175 LA BREA AVE S	LUST, SWEEPS UST, Cortese, LOS ANGELES CO. HMS,...	Lower	2556, 0.484, South
BQ446	ABACUS ROOF CORP	715 CENTINELA AVE	LUST, SWEEPS UST, Cortese, HAZNET, LOS ANGELES CO....	Higher	2570, 0.487, North
BQ447	ABACUS ROOF CORP	715 CENTINELA AVE	LUST, HIST CORTESE, CERS	Higher	2570, 0.487, North
448	HUDNALL ELEMENTARY S	308-318 W. MANCHESTE	ENVIROSTOR, SCH	Lower	2609, 0.494, SW
449	WHALEN ELEMENTARY SC	104TH STREET/105TH S	ENVIROSTOR, SCH	Lower	2657, 0.503, SSE
450	METAL TREATERS	414 W FLORENCE AVE	RCRA-SQG, ENVIROSTOR, HIST UST, FINDS, ECHO,...	Lower	3134, 0.594, West
451	JOHN STEWART CO. L.A	300 W. HYDE PARK BLV	ENVIROSTOR, HAZNET, HWTS	Lower	3345, 0.634, WNW
452	CENTINELA ELEMENTARY	1123 MARLBOROUGH AVE	ENVIROSTOR, SCH, CERS	Higher	3627, 0.687, NNE
453	PAYNE ELEMENTARY SCH	215 WEST 94TH STREET	ENVIROSTOR, SCH	Lower	3649, 0.691, SSW
454	HIGHLAND ELEMENTARY	430 VENICE WAY	ENVIROSTOR, SCH, CERS	Lower	3970, 0.752, WNW
455	JEFFERSON ELEMENTARY	CONDON AVENUE/FIRMON	ENVIROSTOR, SCH	Lower	4059, 0.769, South
456	OAK STREET ELEMENTAR	633 S. OAK STREET	ENVIROSTOR	Lower	4768, 0.903, SW
457	7872 CRENSHAW	7872 CRENSHAW BOULEV	ENVIROSTOR, VCP	Higher	4940, 0.936, East
BR458	JEFFERSON ELEMENTARY	10322 CONDON AVE	ENVIROSTOR, SCH, LOS ANGELES CO. HMS	Lower	4973, 0.942, SSW
BR459	JEFFERSON ELEMENTARY	10322 SOUTH CONDON A	ENVIROSTOR, LUST, SCH, Cortese, CIWQS, CERS	Lower	4973, 0.942, SSW

EXECUTIVE SUMMARY

TARGET PROPERTY SEARCH RESULTS

The target property was identified in the following records. For more information on this property see page 9 of the attached EDR Radius Map report:

Site	Database(s)	EPA ID
MTA 317 FLORENCE AVE E INGLEWOOD, CA 90301	LUST Database: LUST, Date of Government Version: 06/03/2021 Status: Completed - Case Closed Global Id: T10000007298 Cortese Cleanup Status: COMPLETED - CASE CLOSED CERS	N/A
LA COUNTY METROPOLIT 317 E FLORENCE AVE INGLEWOOD, CA 90301	UST Database: UST, Date of Government Version: 06/03/2021	N/A
LA COUNTY METROPOLIT 317 E FLORENCE AVE INGLEWOOD, CA 90301	FINDS Registry ID:: 110066337093	N/A
MTA 317 FLORENCE AVE E INGLEWOOD, CA 90301	FINDS Registry ID:: 110065799951	N/A
LOS ANGELES COUNTY M 317 E FLORENCE AVE INGLEWOOD, CA 90301	CERS TANKS HAZNET GEPaid: CAC002812522 LOS ANGELES CO. HMS Facility ID: 034342-060173 CERS HWTS	N/A
317 FLORENCE AVENUE 317 FLORENCE AVENUE INGLEWOOD, CA 90301	RCRA-LQG EPA ID:: CAC002812522 FINDS Registry ID:: 110069706287 ECHO Registry ID: 110069706287	CAC002812522

EXECUTIVE SUMMARY

DATABASES WITH NO MAPPED SITES

No mapped sites were found in EDR's search of available ("reasonably ascertainable ") government records either on the target property or within the search radius around the target property for the following databases:

STANDARD ENVIRONMENTAL RECORDS

Federal NPL site list

NPL..... National Priority List
Proposed NPL..... Proposed National Priority List Sites
NPL LIENS..... Federal Superfund Liens

Federal Delisted NPL site list

Delisted NPL..... National Priority List Deletions

Federal CERCLIS list

FEDERAL FACILITY..... Federal Facility Site Information listing
SEMS..... Superfund Enterprise Management System

Federal RCRA CORRACTS facilities list

CORRACTS..... Corrective Action Report

Federal RCRA non-CORRACTS TSD facilities list

RCRA-TSDF..... RCRA - Treatment, Storage and Disposal

Federal institutional controls / engineering controls registries

LUCIS..... Land Use Control Information System
US ENG CONTROLS..... Engineering Controls Sites List
US INST CONTROLS..... Institutional Controls Sites List

Federal ERNS list

ERNS..... Emergency Response Notification System

State- and tribal - equivalent NPL

RESPONSE..... State Response Sites

State and tribal leaking storage tank lists

INDIAN LUST..... Leaking Underground Storage Tanks on Indian Land

State and tribal registered storage tank lists

FEMA UST..... Underground Storage Tank Listing
AST..... Aboveground Petroleum Storage Tank Facilities

EXECUTIVE SUMMARY

INDIAN UST..... Underground Storage Tanks on Indian Land

State and tribal voluntary cleanup sites

INDIAN VCP..... Voluntary Cleanup Priority Listing

ADDITIONAL ENVIRONMENTAL RECORDS

Local Brownfield lists

US BROWNFIELDS..... A Listing of Brownfields Sites

Local Lists of Landfill / Solid Waste Disposal Sites

WMUDS/SWAT..... Waste Management Unit Database

SWRCY..... Recycler Database

HAULERS..... Registered Waste Tire Haulers Listing

INDIAN ODI..... Report on the Status of Open Dumps on Indian Lands

DEBRIS REGION 9..... Torres Martinez Reservation Illegal Dump Site Locations

ODI..... Open Dump Inventory

IHS OPEN DUMPS..... Open Dumps on Indian Land

Local Lists of Hazardous waste / Contaminated Sites

AOCONCERN..... Key Areas of Concerns in Los Angeles County

US HIST CDL..... Delisted National Clandestine Laboratory Register

HIST Cal-Sites..... Historical Calsites Database

CDL..... Clandestine Drug Labs

Toxic Pits..... Toxic Pits Cleanup Act Sites

US CDL..... National Clandestine Laboratory Register

PFAS..... PFAS Contamination Site Location Listing

Local Land Records

LIENS..... Environmental Liens Listing

LIENS 2..... CERCLA Lien Information

DEED..... Deed Restriction Listing

Records of Emergency Release Reports

HMIRS..... Hazardous Materials Information Reporting System

LDS..... Land Disposal Sites Listing

MCS..... Military Cleanup Sites Listing

SPILLS 90..... SPILLS 90 data from FirstSearch

Other Ascertainable Records

FUDS..... Formerly Used Defense Sites

DOD..... Department of Defense Sites

SCRD DRYCLEANERS..... State Coalition for Remediation of Drycleaners Listing

US FIN ASSUR..... Financial Assurance Information

EPA WATCH LIST..... EPA WATCH LIST

2020 COR ACTION..... 2020 Corrective Action Program List

TSCA..... Toxic Substances Control Act

EXECUTIVE SUMMARY

TRIS.....	Toxic Chemical Release Inventory System
SSTS.....	Section 7 Tracking Systems
ROD.....	Records Of Decision
RMP.....	Risk Management Plans
RAATS.....	RCRA Administrative Action Tracking System
PRP.....	Potentially Responsible Parties
PADS.....	PCB Activity Database System
MLTS.....	Material Licensing Tracking System
COAL ASH DOE.....	Steam-Electric Plant Operation Data
COAL ASH EPA.....	Coal Combustion Residues Surface Impoundments List
PCB TRANSFORMER.....	PCB Transformer Registration Database
RADINFO.....	Radiation Information Database
DOT OPS.....	Incident and Accident Data
CONSENT.....	Superfund (CERCLA) Consent Decrees
INDIAN RESERV.....	Indian Reservations
FUSRAP.....	Formerly Utilized Sites Remedial Action Program
UMTRA.....	Uranium Mill Tailings Sites
LEAD SMELTERS.....	Lead Smelter Sites
US MINES.....	Mines Master Index File
ABANDONED MINES.....	Abandoned Mines
UXO.....	Unexploded Ordnance Sites
DOCKET HWC.....	Hazardous Waste Compliance Docket Listing
FUELS PROGRAM.....	EPA Fuels Program Registered Listing
CA BOND EXP. PLAN.....	Bond Expenditure Plan
CUPA Listings.....	CUPA Resources List
Financial Assurance.....	Financial Assurance Information Listing
ICE.....	ICE
HWP.....	EnviroStor Permitted Facilities Listing
HWT.....	Registered Hazardous Waste Transporter Database
MINES.....	Mines Site Location Listing
MWMP.....	Medical Waste Management Program Listing
PEST LIC.....	Pesticide Regulation Licenses Listing
PROC.....	Certified Processors Database
Notify 65.....	Proposition 65 Records
LA Co. Site Mitigation.....	Site Mitigation List
UIC.....	UIC Listing
UIC GEO.....	UIC GEO (GEOTRACKER)
WASTEWATER PITS.....	Oil Wastewater Pits Listing
WIP.....	Well Investigation Program Case List
MILITARY PRIV SITES.....	MILITARY PRIV SITES (GEOTRACKER)
PROJECT.....	PROJECT (GEOTRACKER)
WDR.....	Waste Discharge Requirements Listing
NON-CASE INFO.....	NON-CASE INFO (GEOTRACKER)
OTHER OIL GAS.....	OTHER OIL & GAS (GEOTRACKER)
PROD WATER PONDS.....	PROD WATER PONDS (GEOTRACKER)
SAMPLING POINT.....	SAMPLING POINT (GEOTRACKER)
WELL STIM PROJ.....	Well Stimulation Project (GEOTRACKER)
MINES MRDS.....	Mineral Resources Data System

EDR RECOVERED GOVERNMENT ARCHIVES

Exclusive Recovered Govt. Archives

RGA LF..... Recovered Government Archive Solid Waste Facilities List

EXECUTIVE SUMMARY

SURROUNDING SITES: SEARCH RESULTS

Surrounding sites were identified in the following databases.

Elevations have been determined from the USGS Digital Elevation Model and should be evaluated on a relative (not an absolute) basis. Relative elevation information between sites of close proximity should be field verified. Sites with an elevation equal to or higher than the target property have been differentiated below from sites with an elevation lower than the target property.

Page numbers and map identification numbers refer to the EDR Radius Map report where detailed data on individual sites can be reviewed.

Sites listed in ***bold italics*** are in multiple databases.

Unmappable (orphan) sites are not considered in the foregoing analysis.

STANDARD ENVIRONMENTAL RECORDS

Federal CERCLIS NFRAP site list

SEMS-ARCHIVE: SEMS-ARCHIVE (Superfund Enterprise Management System Archive) tracks sites that have no further interest under the Federal Superfund Program based on available information. The list was formerly known as the CERCLIS-NFRAP, renamed to SEMS ARCHIVE by the EPA in 2015. EPA may perform a minimal level of assessment work at a site while it is archived if site conditions change and/or new information becomes available. Archived sites have been removed and archived from the inventory of SEMS sites. Archived status indicates that, to the best of EPA's knowledge, assessment at a site has been completed and that EPA has determined no further steps will be taken to list the site on the National Priorities List (NPL), unless information indicates this decision was not appropriate or other considerations require a recommendation for listing at a later time. The decision does not necessarily mean that there is no hazard associated with a given site; it only means that, based upon available information, the location is not judged to be potential NPL site.

A review of the SEMS-ARCHIVE list, as provided by EDR, and dated 07/29/2021 has revealed that there is 1 SEMS-ARCHIVE site within approximately 0.5 miles of the target property.

<u>Lower Elevation</u>	<u>Address</u>	<u>Direction / Distance</u>	<u>Map ID</u>	<u>Page</u>
DELKAY PLASTICS CORP Site ID: 0902456 EPA Id: CAD981576440	200 E BEACH AVE	NW 0 - 1/8 (0.057 mi.)	AA228	768

Federal RCRA generators list

RCRA-LQG: RCRAInfo is EPA's comprehensive information system, providing access to data supporting the Resource Conservation and Recovery Act (RCRA) of 1976 and the Hazardous and Solid Waste Amendments (HSWA) of 1984. The database includes selective information on sites which generate, transport, store, treat and/or dispose of hazardous waste as defined by the Resource Conservation and Recovery Act (RCRA). Large quantity generators (LQGs) generate over 1,000 kilograms (kg) of hazardous waste, or over 1 kg of acutely hazardous waste per month.

A review of the RCRA-LQG list, as provided by EDR, and dated 03/22/2021 has revealed that there are 10 RCRA-LQG sites within approximately 0.25 miles of the target property.

EXECUTIVE SUMMARY

<u>Equal/Higher Elevation</u>	<u>Address</u>	<u>Direction / Distance</u>	<u>Map ID</u>	<u>Page</u>
CVS PHARMACY # 8837 EPA ID:: CAR000229179	222 NORTH MARKET STR	0 - 1/8 (0.000 mi.)	F21	42
<u>Lower Elevation</u>	<u>Address</u>	<u>Direction / Distance</u>	<u>Map ID</u>	<u>Page</u>
VONS 2502 EPA ID:: CAD078836129	500 E MANCHESTER BLV	0 - 1/8 (0.000 mi.)	G47	189
PINCAY RE LLC EPA ID:: CAR000193425	600 S PRAIRIE	0 - 1/8 (0.000 mi.)	K78	299
PINCAY RE, LLC EPA ID:: CAP000265108	600 SOUTH PRAIRIE AV	0 - 1/8 (0.000 mi.)	K80	307
HOLLYWOOD PARK RACET EPA ID:: CAP000264606	1050 SOUTH PRAIRIE A	0 - 1/8 (0.000 mi.)	L103	460
HOLLYWOOD PARK RACET EPA ID:: CAR000268904	1050 SOUTH PRAIRIE A	0 - 1/8 (0.000 mi.)	L107	470
KAISER PERMANENTE IN PACIFIC BELL EPA ID:: CAT080018765	110 N. LA BREA AVE 301 S LA BREA	SSW 0 - 1/8 (0.052 mi.) SSW 0 - 1/8 (0.122 mi.)	Z225 AK316	757 1112
CENTINELA HOSPITAL M EPA ID:: CAD052277092	555 E. HARDY STREET	S 1/8 - 1/4 (0.191 mi.)	AW374	1331
CHEVRON 206907 EPA ID:: CAR000125500	4015 W CENTURY BLVD.	SSE 1/8 - 1/4 (0.227 mi.)	BA387	1403

RCRA-SQG: RCRAInfo is EPA's comprehensive information system, providing access to data supporting the Resource Conservation and Recovery Act (RCRA) of 1976 and the Hazardous and Solid Waste Amendments (HSWA) of 1984. The database includes selective information on sites which generate, transport, store, treat and/or dispose of hazardous waste as defined by the Resource Conservation and Recovery Act (RCRA). Small quantity generators (SQGs) generate between 100 kg and 1,000 kg of hazardous waste per month.

A review of the RCRA-SQG list, as provided by EDR, and dated 03/22/2021 has revealed that there are 26 RCRA-SQG sites within approximately 0.25 miles of the target property.

<u>Lower Elevation</u>	<u>Address</u>	<u>Direction / Distance</u>	<u>Map ID</u>	<u>Page</u>
CARRIAGE CLEANERS EPA ID:: CAD982000218	246 N MARKET BLVD	0 - 1/8 (0.000 mi.)	D15	26
APPLE ONE HOUR PHOTO EPA ID:: CAD981463235	228 N MARKET ST	0 - 1/8 (0.000 mi.)	C33	112
THE NEW WORLD EPA ID:: CAD982468290	155 SO MARKET ST	0 - 1/8 (0.000 mi.)	I65	250
HI TECH CLEANERS EPA ID:: CAD983609868	911 S PRAIRISE	0 - 1/8 (0.000 mi.)	M93	364
DIAGNOSTIC IMAGING C EPA ID:: CAD983652983	110 S LA BREA AVE ST	SSW 0 - 1/8 (0.029 mi.)	U204	720
THE NEW WORLD JEWEL EPA ID:: CAR000003467	170 S LABREA AVE	SSW 0 - 1/8 (0.059 mi.)	AB231	793
BUFFINGTON MOTORS	200 N LABREA AVE	SSW 0 - 1/8 (0.064 mi.)	W246	830

EXECUTIVE SUMMARY

EPA ID:: CAD007964497				
USPS HILLCREST STATI	300 E HILLCREST BLVD	S 0 - 1/8 (0.072 mi.)	T252	853
EPA ID:: CAR000051821				
SUPREME PLATING CO	330 E BEACH AVE	NNE 0 - 1/8 (0.077 mi.)	AD257	866
EPA ID:: CAD055509277				
WALGREENS #6413	230 N LA BREA AVE	WSW 0 - 1/8 (0.078 mi.)	X260	956
EPA ID:: CAL000323411				
CONCORD CLEANERS	113 E MANCHESTER	SSW 0 - 1/8 (0.093 mi.)	AB275	998
EPA ID:: CA0000724922				
PROLAB 1 HOUR PHOTO	300 S MARKET ST	S 0 - 1/8 (0.093 mi.)	AC279	1002
EPA ID:: CAD982472490				
PRO LAB	300 S MARKET ST	S 0 - 1/8 (0.093 mi.)	AC281	1005
EPA ID:: CAD982506230				
ANTHONY'S PAINT AND B	259 N LA BREA	WSW 0 - 1/8 (0.098 mi.)	AI292	1069
EPA ID:: CAR000169029				
DELGADOS AUTOMOTIVE	300 N LA BREA	W 0 - 1/8 (0.111 mi.)	AJ313	1106
EPA ID:: CAD983604620				
DICKS AUTO REPAIR	311 N LA BREA AVE	W 1/8 - 1/4 (0.145 mi.)	AJ340	1183
EPA ID:: CAD982042012				
AIRPORT GROUND TRANS	124 W BEACH AVE SECT	WSW 1/8 - 1/4 (0.159 mi.)	AP349	1210
EPA ID:: CA0001012368				
HALLMARK MOTORS INC	124 W BEACH	WSW 1/8 - 1/4 (0.159 mi.)	AP350	1213
EPA ID:: CAD982017816				
B AND H TOW	150 W IVY	W 1/8 - 1/4 (0.167 mi.)	AS352	1219
EPA ID:: CAD983604463				
QUALITY BUSINESS MAC	233 E HILCREST BLVD	S 1/8 - 1/4 (0.169 mi.)	AT357	1262
EPA ID:: CAR000081935				
INGLEWOOD HIGH SCHOO	231 S GREVILLEA AVE	SSW 1/8 - 1/4 (0.176 mi.)	AM359	1268
EPA ID:: CAD104286380				
AL SCHRIVNER AUTO	375 E BEACH AVE	NNE 1/8 - 1/4 (0.183 mi.)	AV370	1306
EPA ID:: CAR000105817				
ZIONS FIRST NATIONAL	425 S MARKET ST	S 1/8 - 1/4 (0.192 mi.)	AT375	1346
EPA ID:: CAD981579808				
PEP BOYS STORE#0630	200 E SPRUCE AVE	S 1/8 - 1/4 (0.234 mi.)	BD396	1424
EPA ID:: CAD981663396				
IEH AUTO PARTS, LLC	200 E SPRUCE AVENUE	S 1/8 - 1/4 (0.234 mi.)	BD399	1533
WALKER'S BODY & FEND	513 SOUTH LA BREA AV	S 1/8 - 1/4 (0.239 mi.)	BE402	1544
EPA ID:: CAD981158595				

RCRA-VSQG: RCRAInfo is EPA's comprehensive information system, providing access to data supporting the Resource Conservation and Recovery Act (RCRA) of 1976 and the Hazardous and Solid Waste Amendments (HSWA) of 1984. The database includes selective information on sites which generate, transport, store, treat and/or dispose of hazardous waste as defined by the Resource Conservation and Recovery Act (RCRA). Very small quantity generators (VSQGs) generate less than 100 kg of hazardous waste, or less than 1 kg of acutely hazardous waste per month.

A review of the RCRA-VSQG list, as provided by EDR, and dated 03/22/2021 has revealed that there is 1

EXECUTIVE SUMMARY

RCRA-VSQG site within approximately 0.25 miles of the target property.

<u>Lower Elevation</u>	<u>Address</u>	<u>Direction / Distance</u>	<u>Map ID</u>	<u>Page</u>
WALGREENS #6413 EPA ID:: CAL000323411	230 N LA BREA AVE	WSW 0 - 1/8 (0.078 mi.)	X260	956

State- and tribal - equivalent CERCLIS

ENVIROSTOR: The Department of Toxic Substances Control's (DTSC's) Site Mitigation and Brownfields Reuse Program's (SMBRP's) EnviroStor database identifies sites that have known contamination or sites for which there may be reasons to investigate further. The database includes the following site types: Federal Superfund sites (National Priorities List (NPL)); State Response, including Military Facilities and State Superfund; Voluntary Cleanup; and School sites. EnviroStor provides similar information to the information that was available in CalSites, and provides additional site information, including, but not limited to, identification of formerly-contaminated properties that have been released for reuse, properties where environmental deed restrictions have been recorded to prevent inappropriate land uses, and risk characterization information that is used to assess potential impacts to public health and the environment at contaminated sites.

A review of the ENVIROSTOR list, as provided by EDR, and dated 04/23/2021 has revealed that there are 16 ENVIROSTOR sites within approximately 1 mile of the target property.

<u>Equal/Higher Elevation</u>	<u>Address</u>	<u>Direction / Distance</u>	<u>Map ID</u>	<u>Page</u>
CENTINELA ELEMENTARY Facility Id: 19820038 Status: No Further Action	1123 MARLBOROUGH AVE	NNE 1/2 - 1 (0.687 mi.)	452	1791
7872 CRENSHAW Facility Id: 60003052 Status: Active	7872 CRENSHAW BOULEV	E 1/2 - 1 (0.936 mi.)	457	1808
<u>Lower Elevation</u>	<u>Address</u>	<u>Direction / Distance</u>	<u>Map ID</u>	<u>Page</u>
SUPREME PLATING CO Facility Id: 71002464 Status: Refer: Other Agency	330 E BEACH AVE	NNE 0 - 1/8 (0.077 mi.)	AD257	866
CROZIER MIDDLE SCHOO Facility Id: 19820101 Status: No Action Required	151 NORTH GREVILLEA	SW 1/8 - 1/4 (0.175 mi.)	AQ358	1265
INGLEWOOD HIGH SCHOO Facility Id: 19820102 Status: Inactive - Needs Evaluation	231 S GREVILLEA AVE	SSW 1/8 - 1/4 (0.176 mi.)	AM359	1268
SO CAL GAS/INGLEWOOD Facility Id: 19490226 Status: Certified	700 WARREN LANE	NE 1/4 - 1/2 (0.390 mi.)	BK429	1707
HUDNALL ELEMENTARY S Facility Id: 19550029 Status: Certified	308-318 W. MANCHESTE	SW 1/4 - 1/2 (0.494 mi.)	448	1761
WHALEN ELEMENTARY SC Facility Id: 19880081 Status: No Further Action	104TH STREET/105TH S	SSE 1/2 - 1 (0.503 mi.)	449	1767
METAL TREATERS	414 W FLORENCE AVE	W 1/2 - 1 (0.594 mi.)	450	1770

EXECUTIVE SUMMARY

Facility Id: 71002994 Status: Refer: Other Agency				
JOHN STEWART CO. L.A	300 W. HYDE PARK BLV	WNW 1/2 - 1 (0.634 mi.)	451	1787
Facility Id: 19000038 Status: Refer: 1248 Local Agency				
PAYNE ELEMENTARY SCH	215 WEST 94TH STREET	SSW 1/2 - 1 (0.691 mi.)	453	1794
Facility Id: 60000005 Status: No Action Required				
HIGHLAND ELEMENTARY	430 VENICE WAY	WNW 1/2 - 1 (0.752 mi.)	454	1797
Facility Id: 19880047 Status: No Further Action				
JEFFERSON ELEMENTARY	CONDON AVENUE/FIRMON	S 1/2 - 1 (0.769 mi.)	455	1803
Facility Id: 19880080 Status: No Further Action				
OAK STREET ELEMENTAR	633 S. OAK STREET	SW 1/2 - 1 (0.903 mi.)	456	1806
Facility Id: 60001399 Status: No Further Action				
JEFFERSON ELEMENTARY	10322 CONDON AVE	SSW 1/2 - 1 (0.942 mi.)	BR458	1811
Facility Id: 60000033 Status: Inactive - Withdrawn				
JEFFERSON ELEMENTARY	10322 SOUTH CONDON A	SSW 1/2 - 1 (0.942 mi.)	BR459	1814
Facility Id: 60000695 Status: Inactive - Withdrawn				

State and tribal landfill and/or solid waste disposal site lists

SWF/LF: The Solid Waste Facilities/Landfill Sites records typically contain an inventory of solid waste disposal facilities or landfills in a particular state. The data come from the Integrated Waste Management Board's Solid Waste Information System (SWIS) database.

A review of the SWF/LF list, as provided by EDR, has revealed that there are 4 SWF/LF sites within approximately 0.5 miles of the target property.

<u>Lower Elevation</u>	<u>Address</u>	<u>Direction / Distance</u>	<u>Map ID</u>	<u>Page</u>
CITY OF INGLEWOOD T.	222 W. BEACH AVE.	W 1/4 - 1/2 (0.258 mi.)	AZ417	1587
Database: LOS ANGELES CO. LF, Date of Government Version: 04/12/2021 Site ID: 1787 Status: Active				
CITY OF INGLEWOOD TR	222 W. BEACH AVENU	W 1/4 - 1/2 (0.258 mi.)	AZ418	1589
Database: LOS ANGELES CO. LF, Date of Government Version: 04/12/2021 Database: SWF/LF (SWIS), Date of Government Version: 05/10/2021 Facility ID: 19-AA-0067 Site ID: 171 Status: Closed Operational Status: Active Regulation Status: Permitted				
RG SIMMONS ESTATE	400 W. BEACH BLVD.	WNW 1/4 - 1/2 (0.475 mi.)	BP440	1739
Database: SWF/LF (SWIS), Date of Government Version: 05/10/2021 Facility ID: 19-AA-5215				

EXECUTIVE SUMMARY

Facility Id: I-10101
 Status: Case Closed
 Global ID: T0603703574

<p>OMS #9 Database: LUST, Date of Government Version: 06/03/2021 Status: Completed - Case Closed Global Id: T0603703574</p>	<p>111 GROSVENOR ST</p>	<p>WNW 1/4 - 1/2 (0.361 mi.)</p>	<p>BJ426</p>	<p>1612</p>
<p>INGLEWOOD TOYOTA Database: LUST REG 4, Date of Government Version: 09/07/2004 Database: LUST, Date of Government Version: 06/03/2021 Status: Completed - Case Closed Facility Id: I-09806 Status: Case Closed Global Id: T0603703490 Global ID: T0603703490</p>	<p>700 S LA BREA AVE</p>	<p>S 1/4 - 1/2 (0.381 mi.)</p>	<p>BJ428</p>	<p>1699</p>
<p>SPARLING BUICK Database: LUST REG 4, Date of Government Version: 09/07/2004 Database: LUST, Date of Government Version: 06/03/2021 Status: Completed - Case Closed Facility Id: R-10849 Status: Case Closed Global Id: T0603704971 Global ID: T0603704971</p>	<p>737 LA BREA AVE N</p>	<p>S 1/4 - 1/2 (0.406 mi.)</p>	<p>BJ431</p>	<p>1713</p>
<p>ALLRIGHT SELF STORAG Database: LUST REG 4, Date of Government Version: 09/07/2004 Database: LUST, Date of Government Version: 06/03/2021 Status: Completed - Case Closed Facility Id: R-14062 Status: Case Closed Global Id: T0603705217 Global ID: T0603705217</p>	<p>808 LA BREA AVE</p>	<p>S 1/4 - 1/2 (0.439 mi.)</p>	<p>434</p>	<p>1718</p>
<p>LINCOLN DISCOUNT TIR Database: LUST REG 4, Date of Government Version: 09/07/2004 Database: LUST, Date of Government Version: 06/03/2021 Status: Completed - Case Closed Facility Id: I-14446 Status: Case Closed Global Id: T0603704171 Global ID: T0603704171</p>	<p>868 LA BREA AVE S</p>	<p>S 1/4 - 1/2 (0.445 mi.)</p>	<p>BM436</p>	<p>1723</p>
<p>CHEVRON #9-3829 Database: LUST REG 4, Date of Government Version: 09/07/2004 Database: LUST, Date of Government Version: 06/03/2021 Status: Completed - Case Closed Facility Id: I-09864 Status: Case Closed Global Id: T0603703496 Global Id: T0603716248 Global ID: T0603703496</p>	<p>303 MANCHESTER BLVD</p>	<p>SW 1/4 - 1/2 (0.448 mi.)</p>	<p>BN438</p>	<p>1728</p>
<p>MILLER 1994 FAMILY T Database: LUST, Date of Government Version: 06/03/2021 Status: Completed - Case Closed Global Id: T10000010158</p>	<p>1140 LA BREA AVE S</p>	<p>S 1/4 - 1/2 (0.449 mi.)</p>	<p>BO439</p>	<p>1735</p>
<p>UNOCAL #5771 Database: LUST REG 4, Date of Government Version: 09/07/2004 Database: LUST, Date of Government Version: 06/03/2021</p>	<p>843 LA BREA AVE S</p>	<p>S 1/4 - 1/2 (0.480 mi.)</p>	<p>BM442</p>	<p>1742</p>

EXECUTIVE SUMMARY

Status: Completed - Case Closed
 Facility Id: R-09879
 Status: Case Closed
 Global Id: T0603704872
 Global ID: T0603704872

7-11 #24142 **345 MANCHESTER BLVD** **SW 1/4 - 1/2 (0.483 mi.)** **BN443** **1746**

Database: LUST REG 4, Date of Government Version: 09/07/2004
 Database: LUST, Date of Government Version: 06/03/2021
 Status: Completed - Case Closed
 Facility Id: I-10074
 Status: Case Closed
 Global Id: T0603703567
 Global ID: T0603703567

DELORME CHEVROLET **1175 LA BREA AVE S** **S 1/4 - 1/2 (0.484 mi.)** **BO445** **1751**

Database: LUST REG 4, Date of Government Version: 09/07/2004
 Database: LUST, Date of Government Version: 06/03/2021
 Status: Completed - Case Closed
 Facility Id: I-12635
 Status: Case Closed
 Global Id: T0603703988
 Global ID: T0603703988

CPS-SLIC: Cleanup Program Sites (CPS; also known as Site Cleanups [SC] and formerly known as Spills, Leaks, Investigations, and Cleanups [SLIC] sites) included in GeoTracker. GeoTracker is the Water Boards data management system for sites that impact, or have the potential to impact, water quality in California, with emphasis on groundwater.

A review of the CPS-SLIC list, as provided by EDR, has revealed that there are 6 CPS-SLIC sites within approximately 0.5 miles of the target property.

<u>Lower Elevation</u>	<u>Address</u>	<u>Direction / Distance</u>	<u>Map ID</u>	<u>Page</u>
HOLLYWOOD PARK RACE Database: CPS-SLIC, Date of Government Version: 06/03/2021 Facility Status: Open - Assessment & Interim Remedial Action Global Id: SL0603786356	1050 S PRAIRIE AVE	0 - 1/8 (0.000 mi.)	L94	366
CITY OF INGLEWOOD IN Database: CPS-SLIC, Date of Government Version: 06/03/2021 Facility Status: Completed - Case Closed Global Id: T10000013222	SE CORNER PRAIRIE AV	0 - 1/8 (0.000 mi.)	O121	494
TRINITY BUILDING - E Database: SLIC REG 4, Date of Government Version: 11/17/2004 Facility Status: Inactive	301 FLORENCE	SSW 0 - 1/8 (0.008 mi.)	A178	616
FAITHFUL CENTRAL BAP Database: SLIC REG 4, Date of Government Version: 11/17/2004 Database: CPS-SLIC, Date of Government Version: 06/03/2021 Facility Status: Open - Inactive Facility Status: Inactive Global Id: SLT4L8581885	321 EUCALYPTUS	W 1/4 - 1/2 (0.429 mi.)	BL432	1717
INGLEWOOD BASKETBALL Database: CPS-SLIC, Date of Government Version: 06/03/2021 Facility Status: Open - Site Assessment	3700-4046 W. CENTURY	SSE 1/4 - 1/2 (0.434 mi.)	433	1718

EXECUTIVE SUMMARY

Facility Id: 12115
Facility Id: LACoFA0021214

INGLEWOOD REDEVELOPM	200 N LA BREA AVE	SSW 0 - 1/8 (0.064 mi.)	W245	829
Database: UST, Date of Government Version: 06/03/2021 Facility Id: 22141				
WOWSJ MART	145 E MANCHESTER BLV	SSW 0 - 1/8 (0.102 mi.)	AB303	1102
Database: UST, Date of Government Version: 06/03/2021 Facility Id: LACoFA0017377 Facility Id: 22027				
PACIFIC BELL IGWDCA0	301 S LA BREA AVE	SSW 0 - 1/8 (0.122 mi.)	AK318	1122
Database: UST, Date of Government Version: 06/03/2021 Facility Id: 10228 Facility Id: LACoFA0015269				
CITY OF INGLEWOOD-CI	1 W MANCHESTER BLVD	SSW 1/8 - 1/4 (0.168 mi.)	AM355	1226
Database: UST, Date of Government Version: 06/03/2021 Facility Id: LACoFA0017365				
CENTINELA HOSPITAL M	555 E HARDY ST	S 1/8 - 1/4 (0.191 mi.)	AW373	1330
Database: UST, Date of Government Version: 06/03/2021 Facility Id: LACoFA0013257				
CHEVRON USA SS 20690	4015 W CENTURY BLVD	SSE 1/8 - 1/4 (0.227 mi.)	BA385	1381
Database: UST, Date of Government Version: 06/03/2021 Facility Id: LACoFA0007105 Facility Id: 25281				
PEP BOYS	200 E SPRUCE AVE	S 1/8 - 1/4 (0.234 mi.)	BD398	1529
Database: UST, Date of Government Version: 06/03/2021 Facility Id: 12628				
CITY OF INGLEWOOD TW	589 S LA BREA AVE	S 1/8 - 1/4 (0.249 mi.)	BD415	1581
Database: UST, Date of Government Version: 06/03/2021				

State and tribal voluntary cleanup sites

VCP: Contains low threat level properties with either confirmed or unconfirmed releases and the project proponents have request that DTSC oversee investigation and/or cleanup activities and have agreed to provide coverage for DTSC's costs.

A review of the VCP list, as provided by EDR, and dated 04/23/2021 has revealed that there is 1 VCP site within approximately 0.5 miles of the target property.

<u>Lower Elevation</u>	<u>Address</u>	<u>Direction / Distance</u>	<u>Map ID</u>	<u>Page</u>
SO CAL GAS/INGLEWOOD	700 WARREN LANE	NE 1/4 - 1/2 (0.390 mi.)	BK429	1707
Status: Certified Facility Id: 19490226				

EXECUTIVE SUMMARY

State and tribal Brownfields sites

BROWNFIELDS: A listing of sites the SWRCB considers to be Brownfields since these are sites have come to them through the MOA Process.

A review of the BROWNFIELDS list, as provided by EDR, and dated 06/17/2021 has revealed that there is 1 BROWNFIELDS site within approximately 0.5 miles of the target property.

<u>Lower Elevation</u>	<u>Address</u>	<u>Direction / Distance</u>	<u>Map ID</u>	<u>Page</u>
HOLLYWOOD PARK RACE	1050 S PRAIRIE AVE	0 - 1/8 (0.000 mi.)	L94	366

ADDITIONAL ENVIRONMENTAL RECORDS

Local Lists of Hazardous waste / Contaminated Sites

SCH: This category contains proposed and existing school sites that are being evaluated by DTSC for possible hazardous materials contamination. In some cases, these properties may be listed in the CalSites category. depending on the level of threat to public health and safety or the. environment they pose.

A review of the SCH list, as provided by EDR, and dated 04/23/2021 has revealed that there are 2 SCH sites within approximately 0.25 miles of the target property.

<u>Lower Elevation</u>	<u>Address</u>	<u>Direction / Distance</u>	<u>Map ID</u>	<u>Page</u>
CROZIER MIDDLE SCHOO Facility Id: 19820101 Status: No Action Required	151 NORTH GREVILLEA	SW 1/8 - 1/4 (0.175 mi.)	AQ358	1265
INGLEWOOD HIGH SCHOO Facility Id: 19820102 Status: Inactive - Needs Evaluation	231 S GREVILLEA AVE	SSW 1/8 - 1/4 (0.176 mi.)	AM359	1268

CERS HAZ WASTE: List of sites in the California Environmental Protection Agency (CalEPA) Regulated Site Portal which fall under the Hazardous Chemical Management, Hazardous Waste Onsite Treatment, Household Hazardous Waste Collection, Hazardous Waste Generator, and RCRA LQ HW Generator programs.

A review of the CERS HAZ WASTE list, as provided by EDR, and dated 04/19/2021 has revealed that there are 39 CERS HAZ WASTE sites within approximately 0.25 miles of the target property.

<u>Equal/Higher Elevation</u>	<u>Address</u>	<u>Direction / Distance</u>	<u>Map ID</u>	<u>Page</u>
O'REILLY AUTO PARTS	250 N MARKET ST	0 - 1/8 (0.000 mi.)	E29	97
DD'S DISCOUNTS #5141	230 N MARKET ST	0 - 1/8 (0.000 mi.)	E35	158
INSTANT PRINT OF ING	425 E MANCHESTER BLV	0 - 1/8 (0.000 mi.)	G42	181
SIMONS MINI MARKET	501 E MANCHESTER BLV	SSE 0 - 1/8 (0.010 mi.)	G183	627
MIDAS MUFFLER	811 E MANCHESTER BLV	SE 0 - 1/8 (0.013 mi.)	Q188	665
LARRY KLEIN	423 E FLORENCE AVE	NE 0 - 1/8 (0.079 mi.)	AE262	974
GREAT WESTERN FORUM	3900 MANCHESTER BLVD	SE 1/8 - 1/4 (0.179 mi.)	AU363	1286
<u>Lower Elevation</u>	<u>Address</u>	<u>Direction / Distance</u>	<u>Map ID</u>	<u>Page</u>
VONS 2502	500 E MANCHESTER BLV	0 - 1/8 (0.000 mi.)	G47	189
VONS FUEL STATION 25	510 E MANCHESTER BLV	0 - 1/8 (0.000 mi.)	H58	223

EXECUTIVE SUMMARY

<u>Lower Elevation</u>	<u>Address</u>	<u>Direction / Distance</u>	<u>Map ID</u>	<u>Page</u>
HI TECH CLEANERS	911 S PRAIRIE AVE	0 - 1/8 (0.000 mi.)	M98	422
YOUNG & TIM, INC. DB	700 E MANCHESTER BLV	SSE 0 - 1/8 (0.009 mi.)	S180	617
KAISER PERMANENTE IN	110 N LA BREA AVE	SSW 0 - 1/8 (0.052 mi.)	Z224	753
GOODMAN FOOD PROD IN	200 E BEACH AV	NW 0 - 1/8 (0.057 mi.)	AA230	772
DR. CAMPBELL DDS INC	257 S MARKET ST	S 0 - 1/8 (0.068 mi.)	AC250	834
SUPREME PLATING AND	330 E BEACH AVE	NNE 0 - 1/8 (0.077 mi.)	AD258	871
WALGREENS #6413	230 N LA BREA AVE	WSW 0 - 1/8 (0.078 mi.)	X259	908
IUSD MAINTENANCE AND	416 N EDGEWOOD ST	N 0 - 1/8 (0.095 mi.)	AD283	1008
BUY LOW MARKET INC	250 N LA BREA AVE	WSW 0 - 1/8 (0.096 mi.)	X291	1056
ANTHONY'S PAINT AND	259 N LA BREA AVE	WSW 0 - 1/8 (0.098 mi.)	AI293	1072
WOWSJ MART	145 E MANCHESTER BLV	SSW 0 - 1/8 (0.102 mi.)	AB301	1086
PACIFIC BELL	301 S LA BREA	SSW 0 - 1/8 (0.122 mi.)	AK316	1112
JP CLEANERS	253 S LA BREA AVE	SSW 0 - 1/8 (0.122 mi.)	AK319	1123
FARRAR GRINDING CO I	347 E BEACH AVE	NNE 1/8 - 1/4 (0.130 mi.)	328	1140
RADIATOR PLUS	310 N LA BREA AVE	W 1/8 - 1/4 (0.130 mi.)	AJ329	1150
PRESTIGE AUTO REPAIR	1201 S PRAIRIE AVE #	SSE 1/8 - 1/4 (0.145 mi.)	AR344	1190
PRECISION AUTOWERKZ	1201 S PRAIRIE # 3 &	SSE 1/8 - 1/4 (0.145 mi.)	AR345	1197
CITY OF INGLEWOOD-CI	1 W MANCHESTER BLVD	SSW 1/8 - 1/4 (0.168 mi.)	AM356	1226
INGLEWOOD HIGH SCHOO	231 S GREVILLEA AVE	SSW 1/8 - 1/4 (0.176 mi.)	AM359	1268
CENTINELA HOSPITAL M	555 E HARDY ST	S 1/8 - 1/4 (0.191 mi.)	AW372	1312
K & S AUTO REPAIR	410 N LA BREA AVE #	WNW 1/8 - 1/4 (0.201 mi.)	AX376	1354
SWEDISH AUTO CLINIC	410 N LA BREA AVE	WNW 1/8 - 1/4 (0.201 mi.)	AX377	1359
COMPLETE AUTO CARE	410 N LA BREA AVE #	WNW 1/8 - 1/4 (0.201 mi.)	AX378	1362
MCDONALD'S #865	4015 W. CENTURY BLVD	SSE 1/8 - 1/4 (0.227 mi.)	BA386	1382
LA CO FD STATION #17	141 W REGENT ST	WSW 1/8 - 1/4 (0.233 mi.)	BC394	1418
PEP BOYS STORE#0630	200 E SPRUCE AVE	S 1/8 - 1/4 (0.234 mi.)	BD397	1427
PEP BOYS	200 E SPRUCE AVE	S 1/8 - 1/4 (0.234 mi.)	BD398	1529
AIRPORT COLLISION RE	513 S LA BREA AVE	S 1/8 - 1/4 (0.239 mi.)	BE401	1539
DR CARFIX	4055 W CENTURY BLVD	SSE 1/8 - 1/4 (0.248 mi.)	BG412	1569
EMMANUEL AUTO REPAIR	4055 W CENTURY BLVD	SSE 1/8 - 1/4 (0.248 mi.)	BG414	1576

Local Lists of Registered Storage Tanks

SWEEPS UST: Statewide Environmental Evaluation and Planning System. This underground storage tank listing was updated and maintained by a company contacted by the SWRCB in the early 1990's. The listing is no longer updated or maintained. The local agency is the contact for more information on a site on the SWEEPS list.

A review of the SWEEPS UST list, as provided by EDR, and dated 06/01/1994 has revealed that there are 18 SWEEPS UST sites within approximately 0.25 miles of the target property.

<u>Equal/Higher Elevation</u>	<u>Address</u>	<u>Direction / Distance</u>	<u>Map ID</u>	<u>Page</u>
BRUNO'S Status: A Comp Number: 10920	450 E MANCHESTER BLV	0 - 1/8 (0.000 mi.)	G48	213
SIMONS MINI MARKET Status: A Tank Status: A Comp Number: 13094	501 E MANCHESTER BLV	SSE 0 - 1/8 (0.010 mi.)	G183	627
GREAT WESTERN FORUM	3900 MANCHESTER BLVD	SE 1/8 - 1/4 (0.179 mi.)	AU363	1286

EXECUTIVE SUMMARY

Status: A
 Tank Status: A
 Comp Number: 9447

<u>Lower Elevation</u>	<u>Address</u>	<u>Direction / Distance</u>	<u>Map ID</u>	<u>Page</u>
VONS 2502 Status: A Comp Number: 9429	500 E MANCHESTER BLV	0 - 1/8 (0.000 mi.)	G47	189
HOLLYWOOD PARK Status: A Tank Status: A Comp Number: 10320	1050 N PRAIRIE AVE	0 - 1/8 (0.000 mi.)	L145	578
BOUTIQUE Status: A Tank Status: A Comp Number: 13735	338 EAST MANCHESTER	0 - 1/8 (0.000 mi.)	J150	585
QUIK N SPLIT Status: A Tank Status: A Comp Number: 12115	601 S PRAIRE AVE	SSE 0 - 1/8 (0.002 mi.)	K165	600
THE GERALD S. SPARLI Status: A Comp Number: 13221	217 N LA BREA AVE	SW 0 - 1/8 (0.101 mi.)	AG295	1077
UNOCAL CORP SS 1923/ Status: A Tank Status: A Comp Number: 9888	145 E MANCHESTER BLV	SSW 0 - 1/8 (0.102 mi.)	AB297	1079
PACIFIC BELL IGWDCA0 Status: A Tank Status: A Comp Number: 10228	301 S LA BREA AVE	SSW 0 - 1/8 (0.122 mi.)	AK318	1122
SPARKLING CLEANERS Comp Number: 9755	320 SOUTH LA BREA	S 1/8 - 1/4 (0.139 mi.)	AK332	1164
SAM SCHWARTZ PRAIRE Status: A Tank Status: A Comp Number: 13813	1201 S PRAIRE AVE	SSE 1/8 - 1/4 (0.145 mi.)	AR342	1187
INGLEWOOD CITY CS Status: A Tank Status: A Comp Number: 13728	1 MANCHESTER BOULEVA	SSW 1/8 - 1/4 (0.168 mi.)	AM354	1223
CENTINELA HOSPITAL M Status: A Tank Status: A Comp Number: 12915	555 E. HARDY STREET	S 1/8 - 1/4 (0.191 mi.)	AW374	1331
ADELE BUFFINGTON Status: A Tank Status: A Comp Number: 9766	440 N MARKET ST	NW 1/8 - 1/4 (0.206 mi.)	AY381	1374
LA CO FD STATION #17	141 W REGENT ST	WSW 1/8 - 1/4 (0.233 mi.)	BC394	1418

EXECUTIVE SUMMARY

Facility Id: 00000017471					
INGLEWOOD COURTS Facility Id: 00000020732	1 E REGENT ST	SW 1/8 - 1/4 (0.142 mi.)	AL336	1175	
CITY HALL B AND H INGLEWOOD TO Facility Id: 00000005135	ONE MANCHESTER BOULE 150 W IVY	SW 1/8 - 1/4 (0.145 mi.) W 1/8 - 1/4 (0.167 mi.)	AQ341 AS353	1186 1222	
CENTINELA HOSPITAL M Facility Id: 00000005207	555 E. HARDY STREET	S 1/8 - 1/4 (0.191 mi.)	AW374	1331	
BUFFINGTON MOTORS Facility Id: 00000041212	440 N MARKET ST	NW 1/8 - 1/4 (0.206 mi.)	AY382	1375	
FIRE STATION 1 Facility Id: 00000029232	141 W REGENT	WSW 1/8 - 1/4 (0.233 mi.)	BC393	1417	
PEP BOYS Facility Id: 00000003747	200 E SPRUCE AVE	S 1/8 - 1/4 (0.234 mi.)	BD398	1529	
7-ELEVEN STORE 2163/ 7-ELEVEN STORE #2163 Facility Id: 00000005298	437 N LABREA 437 N LA BREA AVE	WNW 1/8 - 1/4 (0.246 mi.) WNW 1/8 - 1/4 (0.246 mi.)	AX408 AX410	1560 1565	

CA FID UST: The Facility Inventory Database contains active and inactive underground storage tank locations. The source is the State Water Resource Control Board.

A review of the CA FID UST list, as provided by EDR, and dated 10/31/1994 has revealed that there are 5 CA FID UST sites within approximately 0.25 miles of the target property.

<u>Equal/Higher Elevation</u>	<u>Address</u>	<u>Direction / Distance</u>	<u>Map ID</u>	<u>Page</u>
GREAT WESTERN FORUM Facility Id: 19009825 Status: A	3900 MANCHESTER BLVD	SE 1/8 - 1/4 (0.179 mi.)	AU363	1286
<u>Lower Elevation</u>	<u>Address</u>	<u>Direction / Distance</u>	<u>Map ID</u>	<u>Page</u>
FORMERLY JIM LYNCH C Facility Id: 19016496 Status: I	200 N LA BREA	SSW 0 - 1/8 (0.064 mi.)	W244	829
SPARKLING CLEANERS Facility Id: 19003587 Status: A Status: I	320 S LA BREA AVE	S 1/8 - 1/4 (0.139 mi.)	AK333	1168
ADELE BUFFINGTON Facility Id: 19003586 Status: A	440 N MARKET ST	NW 1/8 - 1/4 (0.206 mi.)	AY381	1374
SOUTHLAND CORP SS 23 Facility Id: 19054878 Status: A	437 N LA BREA AVE	WNW 1/8 - 1/4 (0.246 mi.)	AX409	1561

EXECUTIVE SUMMARY

CERS TANKS: List of sites in the California Environmental Protection Agency (CalEPA) Regulated Site Portal which fall under the Aboveground Petroleum Storage and Underground Storage Tank regulatory programs.

A review of the CERS TANKS list, as provided by EDR, and dated 04/19/2021 has revealed that there are 11 CERS TANKS sites within approximately 0.25 miles of the target property.

<u>Equal/Higher Elevation</u>	<u>Address</u>	<u>Direction / Distance</u>	<u>Map ID</u>	<u>Page</u>
<i>SIMONS MINI MARKET</i>	<i>501 E MANCHESTER BLV</i>	<i>SSE 0 - 1/8 (0.010 mi.)</i>	<i>G183</i>	<i>627</i>
<i>LOS ANGELES COUNTY M</i>	<i>441 E FLORENCE AVE</i>	<i>NE 0 - 1/8 (0.089 mi.)</i>	<i>AE268</i>	<i>981</i>
<u>Lower Elevation</u>	<u>Address</u>	<u>Direction / Distance</u>	<u>Map ID</u>	<u>Page</u>
<i>VONS FUEL STATION 25</i>	<i>510 E MANCHESTER BLV</i>	<i>0 - 1/8 (0.000 mi.)</i>	<i>H58</i>	<i>223</i>
<i>SOFI STADIUM</i>	<i>910 S PRAIRIE AVE</i>	<i>0 - 1/8 (0.000 mi.)</i>	<i>M111</i>	<i>476</i>
<i>QUIK N SPLIT</i>	<i>601 S PRAIRIE AVE</i>	<i>SSE 0 - 1/8 (0.002 mi.)</i>	<i>K168</i>	<i>602</i>
<i>WOWSJ MART</i>	<i>145 E MANCHESTER BLV</i>	<i>SSW 0 - 1/8 (0.102 mi.)</i>	<i>AB301</i>	<i>1086</i>
<i>PACIFIC BELL</i>	<i>301 S LA BREA</i>	<i>SSW 0 - 1/8 (0.122 mi.)</i>	<i>AK316</i>	<i>1112</i>
<i>CITY OF INGLEWOOD-CI</i>	<i>1 W MANCHESTER BLVD</i>	<i>SSW 1/8 - 1/4 (0.168 mi.)</i>	<i>AM356</i>	<i>1226</i>
<i>CENTINELA HOSPITAL M</i>	<i>555 E HARDY ST</i>	<i>S 1/8 - 1/4 (0.191 mi.)</i>	<i>AW372</i>	<i>1312</i>
<i>MCDONALD'S #865</i>	<i>4015 W. CENTURY BLVD</i>	<i>SSE 1/8 - 1/4 (0.227 mi.)</i>	<i>BA386</i>	<i>1382</i>
<i>LA CO FD STATION #17</i>	<i>141 W REGENT ST</i>	<i>WSW 1/8 - 1/4 (0.233 mi.)</i>	<i>BC394</i>	<i>1418</i>

Records of Emergency Release Reports

CHMIRS: The California Hazardous Material Incident Report System contains information on reported hazardous material incidents, i.e., accidental releases or spills. The source is the California Office of Emergency Services.

A review of the CHMIRS list, as provided by EDR, and dated 04/04/2021 has revealed that there are 4 CHMIRS sites within approximately 0.001 miles of the target property.

<u>Lower Elevation</u>	<u>Address</u>	<u>Direction / Distance</u>	<u>Map ID</u>	<u>Page</u>
Not reported OES Incident Number: 12-0020	SOUTH LOCUST STREET	0 - 1/8 (0.000 mi.)	J57	222
Not reported OES Incident Number: 4-1881	500 E MANCHESTER AVE	0 - 1/8 (0.000 mi.)	G61	245
Not reported OES Incident Number: 7-1198 OES Incident Number: 4-1210	510 EAST MANCHESTER	0 - 1/8 (0.000 mi.)	H62	247
Not reported OES Incident Number: 099408 Date Completed: 07-AUG-90	1050 S. PRAIRIE AVEN	0 - 1/8 (0.000 mi.)	L141	574

Other Ascertainable Records

RCRA NonGen / NLR: RCRAInfo is EPA's comprehensive information system, providing access to data supporting the Resource Conservation and Recovery Act (RCRA) of 1976 and the Hazardous and Solid Waste Amendments (HSWA) of 1984. The database includes selective information on sites which generate, transport, store, treat and/or

EXECUTIVE SUMMARY

dispose of hazardous waste as defined by the Resource Conservation and Recovery Act (RCRA). Non-Generators do not presently generate hazardous waste.

A review of the RCRA NonGen / NLR list, as provided by EDR, and dated 03/22/2021 has revealed that there are 94 RCRA NonGen / NLR sites within approximately 0.25 miles of the target property.

<u>Equal/Higher Elevation</u>	<u>Address</u>	<u>Direction / Distance</u>	<u>Map ID</u>	<u>Page</u>
DD'S DISCOUNTS #5141 EPA ID:: CAL000397781	230 N MARKET ST	0 - 1/8 (0.000 mi.)	E31	109
O'REILLY AUTO PARTS EPA ID:: CAL000392793	250 N MARKET ST	0 - 1/8 (0.000 mi.)	E36	170
INGLEWOOD HEALTHCARE EPA ID:: CAC003008262	100 S HILLCREST BLVD	0 - 1/8 (0.000 mi.)	G37	173
INSTANT PRINT OF ING EPA ID:: CAL000439727	425 E MANCHESTER BLV	0 - 1/8 (0.000 mi.)	G66	253
GEFORCE AUTO INC MID EPA ID:: CAL000413126	811 E MANCHESTER BLV	SE 0 - 1/8 (0.013 mi.)	Q186	660
MIDAS MUFFLER EPA ID:: CAL000276124	811 E MANCHESTER BLV	SE 0 - 1/8 (0.013 mi.)	Q187	662
CITY OF INGLEWOOD EPA ID:: CAC003038753	115 S LOCUST STREET	S 0 - 1/8 (0.037 mi.)	P208	728
REGENCY TOWERS EPA ID:: CAC003044629	151 N LOCUST ST., UN	SSE 0 - 1/8 (0.039 mi.)	V209	730
TSA REGENCY TOWERS	151 NORTH LOCUST ST	SSE 0 - 1/8 (0.039 mi.)	V210	733
REGENCY TOWERS	151 N. LOCUST ST., U	SSE 0 - 1/8 (0.039 mi.)	V211	735
REGENCY TOWERS	151 N LOCUST ST	SSE 0 - 1/8 (0.039 mi.)	V212	738
REGENCY TOWERS	151 N LOCUST ST	SSE 0 - 1/8 (0.039 mi.)	V213	740
INGLEWOOD AIRPORT AR	330 E QUEEN STREET	S 0 - 1/8 (0.053 mi.)	Y227	766
INGLEWOOD MEADOWS EPA ID:: CAC003039957	1 S LOCUST ST	SSE 0 - 1/8 (0.062 mi.)	Y235	798
INGLEWOOD MEADOWS EPA ID:: CAC003056244	1 S LOCUST STREET	SSE 0 - 1/8 (0.062 mi.)	Y236	803
INGLEWOOD MEADOWS	1 S. LOCUST ST.	SSE 0 - 1/8 (0.062 mi.)	Y237	811
INGLEWOOD MEADOWS EPA ID:: CAC002977541	1 S LOCUST ST	SSE 0 - 1/8 (0.062 mi.)	Y238	813
REGENCY TOWERS #606	1 N LOCUST ST #606	SSE 0 - 1/8 (0.062 mi.)	Y239	816
INGLEWOOD MEADOWS EPA ID:: CAC003050293	1 SOUTH LOCUST ST	SSE 0 - 1/8 (0.062 mi.)	Y240	818
REGENCY TOWERS	1 N LOCUST ST	SSE 0 - 1/8 (0.062 mi.)	Y241	823
INGLEWOOD MEADOWS	1 S LOCUST ST	SSE 0 - 1/8 (0.062 mi.)	Y242	826
VADEN LAKEISHA	650 E NUTWOOD ST #2	SSE 0 - 1/8 (0.074 mi.)	255	861
WALSH/SHEA CORRIDOR EPA ID:: CAC002984605	445 E FLORENCE AVE	NE 0 - 1/8 (0.091 mi.)	AE272	992
DEREK TAYLOR	232 N HILLCREST BLVD	ESE 0 - 1/8 (0.121 mi.)	315	1110
WANDA JACKSON EPA ID:: CAC003001834	572 SAINT JOHN PL	ENE 1/8 - 1/4 (0.135 mi.)	AN330	1158
NICOLE JIMMERSON EPA ID:: CAC003022569	563 SAINT JOHN	E 1/8 - 1/4 (0.156 mi.)	AN347	1205
TATIANA FRAIJO EPA ID:: CAC003042206	209 REGENT CIR	ESE 1/8 - 1/4 (0.157 mi.)	348	1208
MSG FORUM LLC	3900 W MANCHESTER BL	SE 1/8 - 1/4 (0.179 mi.)	AU362	1284

EXECUTIVE SUMMARY

EPA ID:: CAL000377864 DORISTINE B BARBEE T	544 ST JOHN PL.	E 1/8 - 1/4 (0.181 mi.)	369	1304
Lower Elevation	Address	Direction / Distance	Map ID	Page
VONS FUEL STATION #2 EPA ID:: CAL000442550	510 E MANCHESTER BLV	0 - 1/8 (0.000 mi.)	H39	176
VONS STORE #2502 EPA ID:: CAL000442549	500 E MANCHESTER BLV	0 - 1/8 (0.000 mi.)	G52	216
VON'S STORE #2502 EPA ID:: CAL000272905	500 E MANCHESTER BLV	0 - 1/8 (0.000 mi.)	G55	219
VONS FUEL STATION 25 EPA ID:: CAL000381824	510 E MANCHESTER BLV	0 - 1/8 (0.000 mi.)	H72	292
ANGELS AND DEMONS EPA ID:: CAP000190819	600 S PRAIRIE	0 - 1/8 (0.000 mi.)	K79	304
HOLLYWOOD PARK RACET EPA ID:: CAL000299411	1050 S PRAIRIE AVE	0 - 1/8 (0.000 mi.)	L84	316
STICE COMPANY EPA ID:: CAC003019090	950 S PRAIRE	0 - 1/8 (0.000 mi.)	M86	319
BEST WESTERN EQUIPME EPA ID:: CAD981968019	1041 S PRAIRIE AVE #	0 - 1/8 (0.000 mi.)	L91	360
COR-RAY PAINTING CO. EPA ID:: CAC002986937	1050 S. PRAIRIE AVE.	0 - 1/8 (0.000 mi.)	L95	392
CLEANERS EPA ID:: CAL000439701	911 S PRAIRIE AVE	0 - 1/8 (0.000 mi.)	M100	451
COR-RAY PAINTING CO A&JC CLEANERS EPA ID:: CAL000416877	1050 S. PRAIRIE AVE 911 S PRAIRIE AVE	0 - 1/8 (0.000 mi.) 0 - 1/8 (0.000 mi.)	L104 M114	463 482
COR-RAY PAINTING CO. EPA ID:: CAC003000918	1050 S. PRAIRIE AVE.	0 - 1/8 (0.000 mi.)	L119	491
INGLEWOOD INTERMODAL EPA ID:: CAC003056882	900 SOUTH PRAIRIE AV	0 - 1/8 (0.000 mi.)	O124	496
STADCO LA, LLC EPA ID:: CAC003019506	1000 SOUTH PRARIE AV	0 - 1/8 (0.000 mi.)	N138	570
INGLEWOOD STADIUM EPA ID:: CAC003019170	950 S PRAIRE	0 - 1/8 (0.000 mi.)	M146	579
G & M OIL #193 SIMONS MARKET EPA ID:: CAL000388411	501 E MANCHESTER TER 501 E MANCHESTER BLV	0 - 1/8 (0.000 mi.) 0 - 1/8 (0.000 mi.)	G155 G156	588 591
BANK OF AMERICA EPA ID:: CAC003016067	330 E MANCHESTER AVE	0 - 1/8 (0.000 mi.)	P161	596
PATTERSON, JUSTIN EPA ID:: CAC002989816	801 S. PRAIRIE AVENU	SSE 0 - 1/8 (0.002 mi.)	170	612
YOUNG & TIM, INC. DB EPA ID:: CAL000338697	700 E MANCHESTER BLV	SSE 0 - 1/8 (0.009 mi.)	S182	624
KELLER NORTH AMERICA OZAIR CONSTRUCTION A OZAIR CONSTRUCTION A HILLCREST VENTURE OSAGE	301 E FLORENCE AVE 336 E. HILLCREST BLV 336 E HILLCREST BLVD 336 E HILLCREST BLVD 924 S OSAGE AVE	SW 0 - 1/8 (0.014 mi.) S 0 - 1/8 (0.025 mi.) S 0 - 1/8 (0.025 mi.) S 0 - 1/8 (0.025 mi.) SSE 0 - 1/8 (0.042 mi.)	A190 T198 T199 T200 215	707 712 714 717 743

EXECUTIVE SUMMARY

EPA ID:: CAC003050636				
ST MARKET D3 LLC KAISER PERMANENTE EPA ID:: CAL000084744	215 E REGENT ST. 110 N. LA BREA	SSW 0 - 1/8 (0.044 mi.) SSW 0 - 1/8 (0.052 mi.)	W217 Z226	746 761
DON LEE FARMS EPA ID:: CAL000063818	200 E BEACH AVE	NW 0 - 1/8 (0.057 mi.)	AA229	769
BEST PACKAGING & CRA EPA ID:: CAC003052720	309 E. BEACH AVE.	N 0 - 1/8 (0.077 mi.)	AD256	864
POWER PROPERTY GROUP SOUTHERN CALIFORNIA EPA ID:: CAT080031297	171 N LA BREA AVE 111 NORTH LABREA AVE	SSW 0 - 1/8 (0.080 mi.) SSW 0 - 1/8 (0.090 mi.)	W263 Z270	978 989
INGLEWOOD COMMUNITY IUSD MAINTENANCE AND EPA ID:: CAL000424570	101 S. LA BREA AVE 416 N EDGEWOOD ST	SSW 0 - 1/8 (0.092 mi.) N 0 - 1/8 (0.095 mi.)	AH273 AD286	995 1046
BUY LOW MARKET INC EPA ID:: CAL000386326	250 N LA BREA AVE	WSW 0 - 1/8 (0.096 mi.)	X287	1049
BUY LOW MARKET INC EPA ID:: CAC003027785	250 N LA BREA AVE	WSW 0 - 1/8 (0.096 mi.)	X288	1051
NUMERO UNO STORE 114 TEXACO SERVICE STATI EPA ID:: CAR000110494	250 N LA BREA AVE 145 E MANCHESTER BLV	WSW 0 - 1/8 (0.096 mi.) SSW 0 - 1/8 (0.102 mi.)	X289 AB300	1054 1083
WOWSJ MART EPA ID:: CAL000383386	145 E MANCHESTER BLV	SSW 0 - 1/8 (0.102 mi.)	AB302	1099
JP CLEANERS EPA ID:: CAL000305187	253 S LA BREA AVE	SSW 0 - 1/8 (0.122 mi.)	AK321	1129
JUDICIAL COUNCIL OF EPA ID:: CAC003035166	110 E REGENT ST	SW 0 - 1/8 (0.123 mi.)	AL325	1133
PACIFIC BELL EPA ID:: CAT080028509	400 E KELSO AVE	S 1/8 - 1/4 (0.135 mi.)	AO331	1161
B&H TOW INC EPA ID:: CAL000382062	225 N LA BREA AVE	WSW 1/8 - 1/4 (0.140 mi.)	AP335	1173
LOS ANGELES COUNTY S EPA ID:: CAC003056270	1 EAST REGENT STREET	SW 1/8 - 1/4 (0.142 mi.)	AL337	1176
JUDICIAL COUNCIL OF EPA ID:: CAC003030602	ONE REGENT STREET	SW 1/8 - 1/4 (0.142 mi.)	AL338	1178
LOS ANGELES COUNTY S ACB MECHANIC SHOP ALVARO P. SANTIAGO IUSD INGLEWOOD HIGH EPA ID:: CAL000424569	1 E. REGENT STREET 1201 S PRAIRIE AVE 7 416 E. KELSO STREET 231 S GREVILLEA AVE	SW 1/8 - 1/4 (0.142 mi.) SSE 1/8 - 1/4 (0.145 mi.) S 1/8 - 1/4 (0.152 mi.) SSW 1/8 - 1/4 (0.176 mi.)	AL339 AR343 AO346 AM360	1181 1187 1203 1281
CRITICAL INNOVATIONS EPA ID:: CAC003056996	392 E. BEACH AVE	NE 1/8 - 1/4 (0.184 mi.)	AV371	1309
ARCHIE HEATH EPA ID:: CAC003016281	407 N. LA BREA AVE	WNW 1/8 - 1/4 (0.204 mi.)	AX379	1368
FELICIA COTTON EPA ID:: CAC003027704	278 REGENT CIR	ESE 1/8 - 1/4 (0.218 mi.)	383	1376
PML INC	201 W BEACH AVE	W 1/8 - 1/4 (0.220 mi.)	AZ384	1379

EXECUTIVE SUMMARY

EPA ID:: CAL000261806				
EL CAMINO COLLEGE FI EPA ID:: CAL000444721	206 W BEACH AVE	W 1/8 - 1/4 (0.231 mi.)	AZ389	1407
MICHAEL F ROBINSON M EPA ID:: CAL000432884	501 E HARDY ST #425	S 1/8 - 1/4 (0.232 mi.)	BB390	1409
APEX CARDIOLOGY CONS EPA ID:: CAL000404043	501 E HARDY ST STE 2	S 1/8 - 1/4 (0.232 mi.)	BB391	1412
BURTON PLASTICS LOS ANGELES COUNTY F EPA ID:: CAL000238035	421 E BEACH AVE 141 W REGENT ST - ST	NE 1/8 - 1/4 (0.233 mi.) WSW 1/8 - 1/4 (0.233 mi.)	392 BC395	1414 1421
AIRPORT COLLISION RE EPA ID:: CAL000144754	513 S LA BREA AVE	S 1/8 - 1/4 (0.239 mi.)	BE400	1536
ANOTHERFINEMESS LLC HARRY SANDERS HARRY SANDERS HHJ CONSTRUCTION IN EPA ID:: CAC003055700	810 MYRTLE AVE 724 MYRTLE AVENUE 724 MYRTLE 724 MYRTLE ST	SSE 1/8 - 1/4 (0.240 mi.) SSE 1/8 - 1/4 (0.240 mi.) SSE 1/8 - 1/4 (0.240 mi.) SSE 1/8 - 1/4 (0.240 mi.)	BF403 BF404 BF405 BF406	1547 1550 1552 1555
DR CARFIX LLC EPA ID:: CAL000285662	4055 W CENTURY BLVD	SSE 1/8 - 1/4 (0.248 mi.)	BG411	1566
FERNANDO AUTO REPAIR	4055 W CENTURY BLVD	SSE 1/8 - 1/4 (0.248 mi.)	BG413	1574

ICIS: The Integrated Compliance Information System (ICIS) supports the information needs of the national enforcement and compliance program as well as the unique needs of the National Pollutant Discharge Elimination System (NPDES) program.

A review of the ICIS list, as provided by EDR, and dated 11/18/2016 has revealed that there is 1 ICIS site within approximately 0.001 miles of the target property.

<u>Lower Elevation</u>	<u>Address</u>	<u>Direction / Distance</u>	<u>Map ID</u>	<u>Page</u>
HOLLYWOOD PARK FRS ID:: 110020050558	1050 PRAIRIE AVE	0 - 1/8 (0.000 mi.)	L102	459

FTTS: FTTS tracks administrative cases and pesticide enforcement actions and compliance activities related to FIFRA, TSCA and EPCRA (Emergency Planning and Community Right-to-Know Act) over the previous five years. To maintain currency, EDR contacts the Agency on a quarterly basis.

A review of the FTTS list, as provided by EDR, has revealed that there is 1 FTTS site within approximately 0.001 miles of the target property.

<u>Lower Elevation</u>	<u>Address</u>	<u>Direction / Distance</u>	<u>Map ID</u>	<u>Page</u>
HOLLYWOOD PARK OPERA Database: FTTS, Date of Government Version: 04/09/2009 Docket Number:: 09-87-0046 Close Date:: / /	1050 PRAIRIE AVE	0 - 1/8 (0.000 mi.)	L143	577

EXECUTIVE SUMMARY

HIST FTTS: A complete administrative case listing from the FIFRA/TSCA Tracking System (FTTS) for all ten EPA regions. The information was obtained from the National Compliance Database (NCDB). NCDB supports the implementation of FIFRA (Federal Insecticide, Fungicide, and Rodenticide Act) and TSCA (Toxic Substances Control Act). Some EPA regions are now closing out records. Because of that, and the fact that some EPA regions are not providing EPA Headquarters with updated records, it was decided to create a HIST FTTS database. It included records that may not be included in the newer FTTS database updates. This database is no longer updated.

A review of the HIST FTTS list, as provided by EDR, has revealed that there is 1 HIST FTTS site within approximately 0.001 miles of the target property.

<u>Lower Elevation</u>	<u>Address</u>	<u>Direction / Distance</u>	<u>Map ID</u>	<u>Page</u>
HOLLYWOOD PARK OPERA Database: HIST FTTS, Date of Government Version: 10/19/2006 Close Date:: / / Docket Number:: 09-87-0046	1050 PRAIRIE AVE	0 - 1/8 (0.000 mi.)	L85	319

US AIRS: The database is a sub-system of Aerometric Information Retrieval System (AIRS). AFS contains compliance data on air pollution point sources regulated by the U.S. EPA and/or state and local air regulatory agencies. This information comes from source reports by various stationary sources of air pollution, such as electric power plants, steel mills, factories, and universities, and provides information about the air pollutants they produce. Action, air program, air program pollutant, and general level plant data. It is used to track emissions and compliance data from industrial plants.

A review of the US AIRS list, as provided by EDR, has revealed that there is 1 US AIRS site within approximately 0.001 miles of the target property.

<u>Lower Elevation</u>	<u>Address</u>	<u>Direction / Distance</u>	<u>Map ID</u>	<u>Page</u>
CHURCHILL DOWNS CALI Database: US AIRS MINOR, Date of Government Version: 10/12/2016 EPA plant ID:: 110038091123	1050 S PRAIRIE AVE	0 - 1/8 (0.000 mi.)	L113	480

FINDS: The Facility Index System contains both facility information and "pointers" to other sources of information that contain more detail. These include: RCRIS; Permit Compliance System (PCS); Aerometric Information Retrieval System (AIRS); FATES (FIFRA [Federal Insecticide Fungicide Rodenticide Act] and TSCA Enforcement System, FTTS [FIFRA/TSCA Tracking System]; CERCLIS; DOCKET (Enforcement Docket used to manage and track information on civil judicial enforcement cases for all environmental statutes); Federal Underground Injection Control (FURS); Federal Reporting Data System (FRDS); Surface Impoundments (SIA); TSCA Chemicals in Commerce Information System (CICS); PADS; RCRA-J (medical waste transporters/disposers); TRIS; and TSCA. The source of this database is the U.S. EPA/NTIS.

A review of the FINDS list, as provided by EDR, and dated 05/05/2021 has revealed that there are 24 FINDS sites within approximately 0.001 miles of the target property.

<u>Equal/Higher Elevation</u>	<u>Address</u>	<u>Direction / Distance</u>	<u>Map ID</u>	<u>Page</u>
A-1 CYCLE SPECIALTIE Registry ID:: 110066551564	333 E FLORENCE AVE	0 - 1/8 (0.000 mi.)	B8	22
CVS PHARMACY NO 8837 Registry ID:: 110046525444	222 N MARKET ST	0 - 1/8 (0.000 mi.)	F13	25
DD'S DISCOUNTS #5141	230 N. MARKET ST	0 - 1/8 (0.000 mi.)	E14	26

EXECUTIVE SUMMARY

Registry ID:: 110065285382				
KRAGEN AUTO PARTS #1	250 N MARKET ST	0 - 1/8 (0.000 mi.)	E28	96
Registry ID:: 110055863677				
Registry ID:: 110017954686				
INSTANT PRINT OF ING	425 E MANCHESTER BLV	0 - 1/8 (0.000 mi.)	G53	218
Registry ID:: 110065712802				
INGLEWOOD HEALTHCARE	100 S HILLCREST BLVD	0 - 1/8 (0.000 mi.)	G60	245
Lower Elevation	Address	Direction / Distance	Map ID	Page
CARRIAGE CLEANERS	246 N MARKET BLVD	0 - 1/8 (0.000 mi.)	D15	26
Registry ID:: 110002772312				
APPLE ONE HOUR PHOTO	228 N MARKET ST	0 - 1/8 (0.000 mi.)	C33	112
Registry ID:: 110002716106				
VONS FUEL STATION #2	510 E MANCHESTER BLV	0 - 1/8 (0.000 mi.)	H45	188
Registry ID:: 110066635010				
VONS 2502	500 E MANCHESTER BLV	0 - 1/8 (0.000 mi.)	G47	189
Registry ID:: 110055782906				
THE NEW WORLD	155 SO MARKET ST	0 - 1/8 (0.000 mi.)	I65	250
Registry ID:: 110002818933				
ANGELS AND DEMONS	600 S PRAIRIE	0 - 1/8 (0.000 mi.)	K75	296
Registry ID:: 110037381222				
PINCA Y RE, LLC	600 SOUTH PRAIRIE AV	0 - 1/8 (0.000 mi.)	K83	316
BEST WESTERN EQUIPME	1041 S PRAIRIE AVE #	0 - 1/8 (0.000 mi.)	L91	360
Registry ID:: 110002759051				
CLEANERS	911 S PRAIRIE AVE	0 - 1/8 (0.000 mi.)	M92	363
Registry ID:: 110070487427				
HI TECH CLEANERS	911 S PRAIRISE	0 - 1/8 (0.000 mi.)	M93	364
Registry ID:: 110002863704				
CHURCHILL DOWNS CALI	1050 S PRAIRIE AVE	0 - 1/8 (0.000 mi.)	L113	480
Registry ID:: 110020050558				
COR-RAY PAINTING CO.	1050 S. PRAIRIE AVE.	0 - 1/8 (0.000 mi.)	L118	490
Registry ID:: 110070439153				
HOLLYWOOD PARK LAKE	1000 SOUTH PRAIRIE A	0 - 1/8 (0.000 mi.)	N123	496
INGLEWOOD INTERMODAL	900 SOUTH PRAIRIE AV	0 - 1/8 (0.000 mi.)	O129	500
A&JC CLEANERS	911 S PRAIRIE AVE	0 - 1/8 (0.000 mi.)	M130	500
Registry ID:: 110070418673				
7-ELEVEN INC. STORE	913 S PRAIRIE AVE	0 - 1/8 (0.000 mi.)	M149	585
Registry ID:: 110065319916				
SIMONS MARKET	501 E MANCHESTER BLV	0 - 1/8 (0.000 mi.)	G151	586
Registry ID:: 110055756347				
BANK OF AMERICA	330 E MANCHESTER AVE	0 - 1/8 (0.000 mi.)	P159	596

EXECUTIVE SUMMARY

ECHO: ECHO provides integrated compliance and enforcement information for about 800,000 regulated facilities nationwide.

A review of the ECHO list, as provided by EDR, and dated 04/04/2021 has revealed that there are 26 ECHO sites within approximately 0.001 miles of the target property.

<u>Equal/Higher Elevation</u>	<u>Address</u>	<u>Direction / Distance</u>	<u>Map ID</u>	<u>Page</u>
CVS PHARMACY NO 8837 Registry ID: 110046525444	222 N MARKET ST	0 - 1/8 (0.000 mi.)	F13	25
DD'S DISCOUNTS #5141 Registry ID: 110065285382	230 N. MARKET ST	0 - 1/8 (0.000 mi.)	E14	26
KRAGEN AUTO PARTS #1 Registry ID: 110055863677	250 N MARKET ST	0 - 1/8 (0.000 mi.)	E28	96
INSTANT PRINT OF ING Registry ID: 110065712802	425 E MANCHESTER BLV	0 - 1/8 (0.000 mi.)	G53	218
INGLEWOOD HEALTHCARE Registry ID: 110070573582	100 S HILLCREST BLVD	0 - 1/8 (0.000 mi.)	G56	221
<u>Lower Elevation</u>	<u>Address</u>	<u>Direction / Distance</u>	<u>Map ID</u>	<u>Page</u>
CARRIAGE CLEANERS Registry ID: 110002772312	246 N MARKET BLVD	0 - 1/8 (0.000 mi.)	D15	26
APPLE ONE HOUR PHOTO Registry ID: 110002716106	228 N MARKET ST	0 - 1/8 (0.000 mi.)	C33	112
VONS FUEL STATION #2 Registry ID: 110066635010	510 E MANCHESTER BLV	0 - 1/8 (0.000 mi.)	H41	181
VONS 2502 Registry ID: 110055782906	500 E MANCHESTER BLV	0 - 1/8 (0.000 mi.)	G47	189
THE NEW WORLD Registry ID: 110002818933	155 SO MARKET ST	0 - 1/8 (0.000 mi.)	I65	250
ANGELS AND DEMONS Registry ID: 110037381222	600 S PRAIRIE	0 - 1/8 (0.000 mi.)	K75	296
PINCAY RE, LLC Registry ID: 110070796455	600 SOUTH PRAIRIE AV	0 - 1/8 (0.000 mi.)	K81	310
BEST WESTERN EQUIPME Registry ID: 110002759051	1041 S PRAIRIE AVE #	0 - 1/8 (0.000 mi.)	L91	360
CLEANERS Registry ID: 110070487427	911 S PRAIRIE AVE	0 - 1/8 (0.000 mi.)	M92	363
HI TECH CLEANERS Registry ID: 110002863704	911 S PRAIRISE	0 - 1/8 (0.000 mi.)	M93	364
STADCO LA, LLC Registry ID: 110070583418	1000 SOUTH PRARIE AV	0 - 1/8 (0.000 mi.)	N96	395
COR-RAY PAINTING CO. Registry ID: 110070439153	1050 S. PRAIRIE AVE.	0 - 1/8 (0.000 mi.)	L118	490
STICE COMPANY Registry ID: 110070583053	950 S PRAIRE	0 - 1/8 (0.000 mi.)	M120	493
CHURCHILL DOWNS CALI Registry ID: 110020050558	1050 S PRAIRIE AVE	0 - 1/8 (0.000 mi.)	L125	499
INGLEWOOD STADIUM	950 S PRAIRE	0 - 1/8 (0.000 mi.)	M126	499

EXECUTIVE SUMMARY

Registry ID: 110070583125				
A&JC CLEANERS	911 S PRAIRIE AVE	0 - 1/8 (0.000 mi.)	M130	500
Registry ID: 110070418673				
INGLEWOOD INTERMODAL	900 SOUTH PRAIRIE AV	0 - 1/8 (0.000 mi.)	O131	501
Registry ID: 110070806972				
HOLLYWOOD PARK LAKE	1000 SOUTH PRAIRIE A	0 - 1/8 (0.000 mi.)	N139	573
Registry ID: 110070818392				
SIMONS MARKET	501 E MANCHESTER BLV	0 - 1/8 (0.000 mi.)	G151	586
Registry ID: 110055756347				
G & M OIL #193	501 E MANCHESTER TER	0 - 1/8 (0.000 mi.)	G157	593
BANK OF AMERICA	330 E MANCHESTER AVE	0 - 1/8 (0.000 mi.)	P160	596
Registry ID: 110070580404				

Cortese: The sites for the list are designated by the State Water Resource Control Board (LUST), the Integrated Waste Board (SWF/LS), and the Department of Toxic Substances Control (Cal-Sites).

A review of the Cortese list, as provided by EDR, and dated 06/17/2021 has revealed that there are 29 Cortese sites within approximately 0.5 miles of the target property.

<u>Equal/Higher Elevation</u>	<u>Address</u>	<u>Direction / Distance</u>	<u>Map ID</u>	<u>Page</u>
SIMONS MINI MARKET	501 E MANCHESTER BLV	SSE 0 - 1/8 (0.010 mi.)	G183	627
Cleanup Status: COMPLETED - CASE CLOSED				
GREAT WESTERN FORUM	3900 MANCHESTER BLVD	SE 1/8 - 1/4 (0.179 mi.)	AU363	1286
Cleanup Status: COMPLETED - CASE CLOSED				
THE FORUM	3900 MANCHESTER BLVD	SE 1/8 - 1/4 (0.179 mi.)	AU364	1297
Cleanup Status: COMPLETED - CASE CLOSED				
DANIEL FREEMAN MEMOR	333 N PRAIRIE AVE	E 1/4 - 1/2 (0.368 mi.)	427	1617
Cleanup Status: COMPLETED - CASE CLOSED				
ABACUS ROOF CORP	715 CENTINELA AVE	N 1/4 - 1/2 (0.487 mi.)	BQ446	1756
Cleanup Status: COMPLETED - CASE CLOSED				
<u>Lower Elevation</u>	<u>Address</u>	<u>Direction / Distance</u>	<u>Map ID</u>	<u>Page</u>
SEARS AUTO CENTER (F	500 MANCHESTER BLVD	0 - 1/8 (0.000 mi.)	G44	185
Cleanup Status: COMPLETED - CASE CLOSED				
AIRPORT PARK HOTEL F	600 PRAIRIE AVE S	0 - 1/8 (0.000 mi.)	K77	297
Cleanup Status: COMPLETED - CASE CLOSED				
FUJITA CORPORATION	230 LA BREA AVE. N.	WSW 0 - 1/8 (0.050 mi.)	X220	749
Cleanup Status: COMPLETED - CASE CLOSED				
UNOCAL #1923	145 MANCHESTER BLVD	SSW 1/8 - 1/4 (0.129 mi.)	AM327	1136
Cleanup Status: COMPLETED - CASE CLOSED				
SPARKLING CLEANERS	320 SOUTH LA BREA	S 1/8 - 1/4 (0.139 mi.)	AK334	1172
Cleanup Status: COMPLETED - CASE CLOSED				
INGLEWOOD CAR WASH	320 LA BREA AVE N	WNW 1/8 - 1/4 (0.162 mi.)	AJ351	1216
Cleanup Status: COMPLETED - CASE CLOSED				
BUFFINGTON MOTORS	440 MARKET ST N	NW 1/8 - 1/4 (0.206 mi.)	AY380	1370
Cleanup Status: COMPLETED - CASE CLOSED				
SS #23552	435 LA BREA AVE N	WNW 1/8 - 1/4 (0.245 mi.)	AX407	1557

EXECUTIVE SUMMARY

Cleanup Status: COMPLETED - CASE CLOSED				
UNOCAL #5050 (FORMER	4000 CENTURY BLVD W	SSE 1/4 - 1/2 (0.255 mi.)	BA416	1582
Cleanup Status: COMPLETED - CASE CLOSED				
CITY OF INGLEWOOD TR	222 W. BEACH AVENU	W 1/4 - 1/2 (0.258 mi.)	AZ418	1589
Cleanup Status: COMPLETED - CASE CLOSED				
CENTINELA HOSPITAL M	622 LA BREA AVE N	S 1/4 - 1/2 (0.272 mi.)	BD419	1597
Cleanup Status: COMPLETED - CASE CLOSED				
AIRLINE COACH SERVIC	636 SOUTH LA BREA AV	S 1/4 - 1/2 (0.289 mi.)	422	1601
Cleanup Status: COMPLETED - CASE CLOSED				
ARCO #9645/ FORMER T	4130 CENTURY BLVD W	S 1/4 - 1/2 (0.316 mi.)	423	1603
Cleanup Status: COMPLETED - CASE CLOSED				
RAMAR INDUSTRIES	426 EAST 99TH STREET	S 1/4 - 1/2 (0.352 mi.)	424	1607
Cleanup Status: COMPLETED - CASE CLOSED				
CAL NATIONAL GUARD A	111 GROSVENOR ST	WNW 1/4 - 1/2 (0.361 mi.)	BI425	1610
Cleanup Status: COMPLETED - CASE CLOSED				
INGLEWOOD TOYOTA	700 S LA BREA AVE	S 1/4 - 1/2 (0.381 mi.)	BJ428	1699
Cleanup Status: COMPLETED - CASE CLOSED				
SPARLING BUICK	737 LA BREA AVE N	S 1/4 - 1/2 (0.406 mi.)	BJ431	1713
Cleanup Status: COMPLETED - CASE CLOSED				
ALLRIGHT SELF STORAG	808 LA BREA AVE	S 1/4 - 1/2 (0.439 mi.)	434	1718
Cleanup Status: COMPLETED - CASE CLOSED				
LINCOLN DISCOUNT TIR	868 LA BREA AVE S	S 1/4 - 1/2 (0.445 mi.)	BM436	1723
Cleanup Status: COMPLETED - CASE CLOSED				
CHEVRON #9-3829	303 MANCHESTER BLVD	SW 1/4 - 1/2 (0.448 mi.)	BN438	1728
Cleanup Status: COMPLETED - CASE CLOSED				
MILLER 1994 FAMILY T	1140 LA BREA AVE S	S 1/4 - 1/2 (0.449 mi.)	BO439	1735
Cleanup Status: COMPLETED - CASE CLOSED				
UNOCAL #5771	843 LA BREA AVE S	S 1/4 - 1/2 (0.480 mi.)	BM442	1742
Cleanup Status: COMPLETED - CASE CLOSED				
7-11 #24142	345 MANCHESTER BLVD	SW 1/4 - 1/2 (0.483 mi.)	BN443	1746
Cleanup Status: COMPLETED - CASE CLOSED				
DELORME CHEVROLET	1175 LA BREA AVE S	S 1/4 - 1/2 (0.484 mi.)	BO445	1751
Cleanup Status: COMPLETED - CASE CLOSED				

DRYCLEANERS: A list of drycleaner related facilities that have EPA ID numbers. These are facilities with certain SIC codes: power laundries, family and commercial; garment pressing and cleaners' agents; linen supply; coin-operated laundries and cleaning; drycleaning plants except rugs; carpet and upholster cleaning; industrial launderers; laundry and garment services.

A review of the DRYCLEANERS list, as provided by EDR, has revealed that there are 23 DRYCLEANERS sites within approximately 0.25 miles of the target property.

<u>Lower Elevation</u>	<u>Address</u>	<u>Direction / Distance</u>	<u>Map ID</u>	<u>Page</u>
CARRIAGE CLEANER	246 N MARKET ST	0 - 1/8 (0.000 mi.)	D20	42
Database: DRYCLEAN SOUTH COAST, Date of Government Version: 05/18/2021				
CARRIAGE CLEANER	246 N MARKET ST	0 - 1/8 (0.000 mi.)	D24	54
Database: DRYCLEAN SOUTH COAST, Date of Government Version: 05/18/2021				
CARRIAGE CLEANERS	246 N MARKET ST	0 - 1/8 (0.000 mi.)	D30	108
Database: DRYCLEAN SOUTH COAST, Date of Government Version: 05/18/2021				

EXECUTIVE SUMMARY

<u>Lower Elevation</u>	<u>Address</u>	<u>Direction / Distance</u>	<u>Map ID</u>	<u>Page</u>
NORGESTOWN CLEANERS Database: DRYCLEAN SOUTH COAST, Date of Government Version: 05/18/2021	1041 S PRAIRIE AVE #	0 - 1/8 (0.000 mi.)	L87	322
HOLLYWOOD PARK RACE Database: DRYCLEAN SOUTH COAST, Date of Government Version: 05/18/2021	1050 S PRAIRIE AVE	0 - 1/8 (0.000 mi.)	L94	366
HI TECH CLEANERS Database: DRYCLEAN SOUTH COAST, Date of Government Version: 05/18/2021	911 S PRAIRIE AVE	0 - 1/8 (0.000 mi.)	M98	422
NORGE TOWN PLAZZA CL Database: DRYCLEAN SOUTH COAST, Date of Government Version: 05/18/2021	1041 S PRAIRIE AVE #	0 - 1/8 (0.000 mi.)	L108	473
JC YEPEZ Database: DRYCLEANERS, Date of Government Version: 05/25/2021 EPA Id: CAC002828522	911 S. PRAIRIE, AVE	0 - 1/8 (0.000 mi.)	M110	474
HOLLYWOOD PARK OPERA Database: DRYCLEAN SOUTH COAST, Date of Government Version: 05/18/2021	1050 S PRAIRIE AVE	0 - 1/8 (0.000 mi.)	L122	495
NORGE TOWN/COTTON CL Database: DRYCLEAN SOUTH COAST, Date of Government Version: 05/18/2021	1041 S PRAIRIE AVE #	0 - 1/8 (0.000 mi.)	L128	499
YOUNG & TIM, INC. DB Database: DRYCLEAN SOUTH COAST, Date of Government Version: 05/18/2021 Database: DRYCLEANERS, Date of Government Version: 05/25/2021 EPA Id: CAL000338697 EPA Id: CAD981631872	700 E MANCHESTER BLV	SSE 0 - 1/8 (0.009 mi.)	S180	617
REGAL CLEANERS Database: DRYCLEAN SOUTH COAST, Date of Government Version: 05/18/2021	700 E MANCHESTER	SSE 0 - 1/8 (0.009 mi.)	S181	624
GIL'S CLEANERS Database: DRYCLEAN SOUTH COAST, Date of Government Version: 05/18/2021	312 E QUEEN ST	S 0 - 1/8 (0.050 mi.)	Y222	753
FAMILY CLEANERS, CHO Database: DRYCLEAN SOUTH COAST, Date of Government Version: 05/18/2021	113 E MANCHESTER	SSW 0 - 1/8 (0.093 mi.)	AB274	997
CONCORD CLEANERS, FA Database: DRYCLEAN SOUTH COAST, Date of Government Version: 05/18/2021	113 E MANCHESTER	SSW 0 - 1/8 (0.093 mi.)	AB277	1000
FAMILY CLEANERS Database: DRYCLEANERS, Date of Government Version: 05/25/2021 EPA Id: CA0000724922	113 E MANCHESTER	SSW 0 - 1/8 (0.093 mi.)	AB278	1001
EVERSOFT DRY CLEANER Database: DRYCLEANERS, Date of Government Version: 05/25/2021 EPA Id: CAL000304342	218 E NUTWOOD ST	S 0 - 1/8 (0.107 mi.)	AC308	1104
EVERSOFT DRY CLEANER Database: DRYCLEAN SOUTH COAST, Date of Government Version: 05/18/2021	218 E NUTWOOD AVE	S 0 - 1/8 (0.107 mi.)	AC309	1104
JP CLEANERS Database: DRYCLEANERS, Date of Government Version: 05/25/2021 EPA Id: CAL000305187	253 S LA BREA AVE	SSW 0 - 1/8 (0.122 mi.)	AK319	1123
J P CLEANERS, JOSE D Database: DRYCLEAN SOUTH COAST, Date of Government Version: 05/18/2021	253 S LA BREA AVE	SSW 0 - 1/8 (0.122 mi.)	AK322	1132
PARK LANE CLEANERS Database: DRYCLEAN SOUTH COAST, Date of Government Version: 05/18/2021	253 S LA BREA AVE	SSW 0 - 1/8 (0.122 mi.)	AK323	1132
PARK LANE CLEANERS Database: DRYCLEAN SOUTH COAST, Date of Government Version: 05/18/2021	253 S LA BREA	SSW 0 - 1/8 (0.122 mi.)	AK324	1133
SPARKLING CLEANERS Database: DRYCLEAN SOUTH COAST, Date of Government Version: 05/18/2021	320 S LA BREA AVE	S 1/8 - 1/4 (0.139 mi.)	AK333	1168

EXECUTIVE SUMMARY

EMI: Toxics and criteria pollutant emissions data collected by the ARB and local air pollution agencies

A review of the EMI list, as provided by EDR, and dated 12/31/2019 has revealed that there are 10 EMI sites within approximately 0.001 miles of the target property.

<u>Equal/Higher Elevation</u>	<u>Address</u>	<u>Direction / Distance</u>	<u>Map ID</u>	<u>Page</u>
FLORENCE RIBS,INC Facility Id: 69542	300 E FLORENCE AV	0 - 1/8 (0.000 mi.)	A9	22

<u>Lower Elevation</u>	<u>Address</u>	<u>Direction / Distance</u>	<u>Map ID</u>	<u>Page</u>
CARRIAGE CLEANER, SU Facility Id: 75428	246 N. MARKET ST.	0 - 1/8 (0.000 mi.)	D11	23
CARRIAGE CLEANERS Facility Id: 37656	246 N MARKET ST	0 - 1/8 (0.000 mi.)	D30	108
EUA/ON SITE, COGEN L Facility Id: 74640	600 S PRAIRIE ST	0 - 1/8 (0.000 mi.)	K74	295
AIRPORT PARK HOTEL Facility Id: 63906	600 SOUTH PRAIRE STR	0 - 1/8 (0.000 mi.)	K76	296
HOLLYWOOD PARK RACE Facility Id: 145829 Facility Id: 37370	1050 S PRAIRIE AVE	0 - 1/8 (0.000 mi.)	L94	366
HI TECH CLEANERS Facility Id: 69858	911 S PRAIRIE AVE	0 - 1/8 (0.000 mi.)	M98	422
HOLLYWOOD PARK OPERA Facility Id: 37370	1050 S PRAIRIE AV	0 - 1/8 (0.000 mi.)	N105	465
CHURCHILL DOWNS CALI Facility Id: 122064	1050 S PRAIRIE AVE	0 - 1/8 (0.000 mi.)	L112	479
NORGE TOWN PLAZZA CL Facility Id: 1131	1041 S. PRAIRIE AVE.	0 - 1/8 (0.000 mi.)	L115	484

ENF: A listing of Water Board Enforcement Actions. Formal is everything except Oral/Verbal Communication, Notice of Violation, Expedited Payment Letter, and Staff Enforcement Letter.

A review of the ENF list, as provided by EDR, and dated 04/16/2021 has revealed that there is 1 ENF site within approximately 0.001 miles of the target property.

<u>Lower Elevation</u>	<u>Address</u>	<u>Direction / Distance</u>	<u>Map ID</u>	<u>Page</u>
HOLLYWOOD PARK Status: Historical Status: Historical Facility Id: 231831	1050 SOUTH PRAIRIE A	0 - 1/8 (0.000 mi.)	L89	351

EXECUTIVE SUMMARY

HAZNET: The data is extracted from the copies of hazardous waste manifests received each year by the DTSC. The annual volume of manifests is typically 700,000-1,000,000 annually, representing approximately 350,000-500,000 shipments. Data from non-California manifests & continuation sheets are not included at the present time. Data are from the manifests submitted without correction, and therefore many contain some invalid values for data elements such as generator ID, TSD ID, waste category, & disposal method. The source is the Department of Toxic Substance Control is the agency. This database begins with calendar year 1993.

A review of the HAZNET list, as provided by EDR, and dated 12/31/2019 has revealed that there are 33 HAZNET sites within approximately 0.001 miles of the target property.

<u>Equal/Higher Elevation</u>	<u>Address</u>	<u>Direction / Distance</u>	<u>Map ID</u>	<u>Page</u>
RHOTHRIFF ASSOCIATES GEPaid: CAC001064888	250 NORTH MARKET ST	0 - 1/8 (0.000 mi.)	E12	23
SAV ON DRUG STORE #3 GEPaid: CAL000111351	222 N MARKET ST	0 - 1/8 (0.000 mi.)	F19	41
O'REILLY AUTO PARTS GEPaid: CAL000392793	250 N MARKET ST	0 - 1/8 (0.000 mi.)	E22	51
CVS PHARMACY # 8837 GEPaid: CAR000229179	222 N MARKET ST	0 - 1/8 (0.000 mi.)	F25	55
CVS PHARMACY # 8837 GEPaid: CAL000306497	222 N MARKET ST	0 - 1/8 (0.000 mi.)	F26	79
O'REILLY AUTO PARTS GEPaid: CAL000188040	250 N MARKET ST	0 - 1/8 (0.000 mi.)	E29	97
SAV-ON #9411 GEPaid: CAL000268091	222 N MARKET ST	0 - 1/8 (0.000 mi.)	F34	143
DD'S DISCOUNTS #5141 GEPaid: CAL000397781	230 N MARKET ST	0 - 1/8 (0.000 mi.)	E35	158
INGLEWOOD HEALTHCARE GEPaid: CAC002616274	100 S HILLCREST BLVD	0 - 1/8 (0.000 mi.)	G43	183
<u>Lower Elevation</u>	<u>Address</u>	<u>Direction / Distance</u>	<u>Map ID</u>	<u>Page</u>
WESTCHESTER DENTAL C GEPaid: CAL000196999	212 N MARKET ST # 21	0 - 1/8 (0.000 mi.)	C16	29
APPLE ONE HOUR GEPaid: CAX000100628	228 NO MARKET ST	0 - 1/8 (0.000 mi.)	C17	39
APPLE ONE HOUR PHOTO GEPaid: CAD981463235	228 N MARKET ST	0 - 1/8 (0.000 mi.)	C33	112
VONS 2502 GEPaid: CAL000272905	500 E MANCHESTER BLV	0 - 1/8 (0.000 mi.)	G47	189
THE NEW WORLD GEPaid: CAD982468290	155 SO MARKET ST	0 - 1/8 (0.000 mi.)	I49	213
1X VONS #502 GEPaid: CAC000822056	500 E MANCHESTER BLV	0 - 1/8 (0.000 mi.)	G51	215
VONS FUEL STATION 25 GEPaid: CAL000381824	510 E MANCHESTER BLV	0 - 1/8 (0.000 mi.)	H58	223
VONS #2502 GEPaid: CAD078836129	500 E MANCHESTER BLV	0 - 1/8 (0.000 mi.)	G69	256
NEW WORLD THE	155 S MARKET ST	0 - 1/8 (0.000 mi.)	I70	264

EXECUTIVE SUMMARY

GEPaid: CAX000235499				
VON'S GAS STATION #2	500 E MANCHESTER BLV	0 - 1/8 (0.000 mi.)	G71	265
GEPaid: CAL000272905				
PINCAY RE, LLC	600 S PRAIRIE AVE	0 - 1/8 (0.000 mi.)	K82	310
GEPaid: CAP000265108				
HOLLYWOOD PARK LAND	1050 S PRAIRIE AVE	0 - 1/8 (0.000 mi.)	L88	322
GEPaid: CAL000214675				
HOLLYWOOD PARK OPERA	1050 S PRAIRIE AVE	0 - 1/8 (0.000 mi.)	L97	395
GEPaid: CAL922193966				
HI TECH CLEANERS	911 S PRAIRIE AVE	0 - 1/8 (0.000 mi.)	M98	422
GEPaid: CAD983609868				
HOLLYWOOD PARK RACET	1050 SOUTH PRAIRIE A	0 - 1/8 (0.000 mi.)	L101	453
GEPaid: CAR000268904				
BP PIPELINES & LOGIS	1050 S PRAIRIE AVE	0 - 1/8 (0.000 mi.)	L109	473
GEPaid: CAC002645336				
SOUTHERN CAL EQUINE	1050 PRAIRIE AVE	0 - 1/8 (0.000 mi.)	L116	485
GEPaid: CAL000079738				
HOLLYWOOD PARK RACET	1050 S PRAIRIE AVE	0 - 1/8 (0.000 mi.)	L133	503
GEPaid: CAL000299411				
TESORO SOCAL PIPELIN	1050 S PRAIRIE AVE	0 - 1/8 (0.000 mi.)	L134	558
GEPaid: CAC002817934				
COR-RAY PAINTING CO.	1050 S. PRAIRIE AVE.	0 - 1/8 (0.000 mi.)	L135	560
GEPaid: CAC002986937				
GEPaid: CAC003000918				
HI-TECH CLEANERS #2	911 S PRAIRIE AVE	0 - 1/8 (0.000 mi.)	M136	561
GEPaid: CAL000031283				
HOLLYWOOD PARK RACET	1050 S PRAIRIE AVE	0 - 1/8 (0.000 mi.)	L144	578
GEPaid: CAP000264606				
BANK OF AMERICA	330 E MANCHESTER BLV	0 - 1/8 (0.000 mi.)	P158	593
GEPaid: CAC002774691				
BANK OF AMERICA	330 E MANCHESTER AVE	0 - 1/8 (0.000 mi.)	P162	599
GEPaid: CAC003016067				

HIST CORTESE: The sites for the list are designated by the State Water Resource Control Board [LUST], the Integrated Waste Board [SWF/LS], and the Department of Toxic Substances Control [CALSTATES]. This listing is no longer updated by the state agency.

A review of the HIST CORTESE list, as provided by EDR, and dated 04/01/2001 has revealed that there are 23 HIST CORTESE sites within approximately 0.5 miles of the target property.

<u>Equal/Higher Elevation</u>	<u>Address</u>	<u>Direction / Distance</u>	<u>Map ID</u>	<u>Page</u>
SIMONS MINI MARKET Reg Id: I-13094	501 E MANCHESTER BLV	SSE 0 - 1/8 (0.010 mi.)	G183	627
GREAT WESTERN FORUM Reg Id: R-09447	3900 MANCHESTER BLVD	SE 1/8 - 1/4 (0.179 mi.)	AU363	1286
DANIEL FREEMAN MEMOR	333 N PRAIRIE AVE	E 1/4 - 1/2 (0.368 mi.)	427	1617

EXECUTIVE SUMMARY

Reg Id: R-11626				
ABACUS ROOF CORP	715 CENTINELA AVE	N 1/4 - 1/2 (0.487 mi.)	BQ447	1759
Reg Id: I-11205				
Lower Elevation	Address	Direction / Distance	Map ID	Page
SEARS AUTO CENTER (F)	500 MANCHESTER BLVD	0 - 1/8 (0.000 mi.)	G44	185
Reg Id: I-09429				
UNOCAL #1923	145 MANCHESTER BLVD	SSW 1/8 - 1/4 (0.129 mi.)	AM327	1136
Reg Id: I-09888				
SPARKLING CLEANERS	320 SOUTH LA BREA	S 1/8 - 1/4 (0.139 mi.)	AK332	1164
Reg Id: I-09755				
BUFFINGTON MOTORS	440 MARKET ST N	NW 1/8 - 1/4 (0.206 mi.)	AY380	1370
Reg Id: I-09766				
MOBIL #11-GJ4	1007 LA BREA	SSE 1/8 - 1/4 (0.231 mi.)	388	1406
Reg Id: I-09385				
SS #23552	435 LA BREA AVE N	WNW 1/8 - 1/4 (0.245 mi.)	AX407	1557
Reg Id: R-10073				
UNOCAL #5050 (FORMER)	4000 CENTURY BLVD W	SSE 1/4 - 1/2 (0.255 mi.)	BA416	1582
Reg Id: I-09966				
CITY OF INGLEWOOD TR	222 W. BEACH AVENU	W 1/4 - 1/2 (0.258 mi.)	AZ418	1589
Reg Id: I-13733				
CENTINELA HOSPITAL M	622 LA BREA AVE N	S 1/4 - 1/2 (0.272 mi.)	BD419	1597
Reg Id: R-12954				
ARCO #9645/ FORMER T	4130 CENTURY BLVD W	S 1/4 - 1/2 (0.316 mi.)	423	1603
Reg Id: R-25030				
OMS #9	111 GROSVENOR ST	WNW 1/4 - 1/2 (0.361 mi.)	BI426	1612
Reg Id: I-10101				
INGLEWOOD TOYOTA	700 S LA BREA AVE	S 1/4 - 1/2 (0.381 mi.)	BJ428	1699
Reg Id: I-09806				
SPARLING BUICK	737 LA BREA AVE N	S 1/4 - 1/2 (0.406 mi.)	BJ431	1713
Reg Id: R-10849				
ALLRIGHT SELF STORAG	808 LA BREA AVE	S 1/4 - 1/2 (0.439 mi.)	434	1718
Reg Id: R-14062				
LINCOLN DISCOUNT TIR	868 S LA BREA	S 1/4 - 1/2 (0.445 mi.)	BM437	1727
Reg Id: I-14446				
CHEVRON #9-3829	303 MANCHESTER BLVD	SW 1/4 - 1/2 (0.448 mi.)	BN438	1728
Reg Id: I-09864				
UNOCAL #5771	843 LA BREA AVE S	S 1/4 - 1/2 (0.480 mi.)	BM442	1742
Reg Id: R-09879				
7-11 #24142	345 MANCHESTER BLVD	SW 1/4 - 1/2 (0.483 mi.)	BN443	1746
Reg Id: I-10074				
DELORME CHEVROLET IN	1175 SOUTH LA BREA A	S 1/4 - 1/2 (0.484 mi.)	BO444	1750
Reg Id: I-12635				

EXECUTIVE SUMMARY

Los Angeles County Industrial Waste and Underground Storage Tank Sites.

A review of the LOS ANGELES CO. HMS list, as provided by EDR, and dated 04/08/2021 has revealed that there are 6 LOS ANGELES CO. HMS sites within approximately 0.001 miles of the target property.

<u>Equal/Higher Elevation</u>	<u>Address</u>	<u>Direction / Distance</u>	<u>Map ID</u>	<u>Page</u>
BRUNOS Facility ID: 010940-010920	450 E MANCHESTER BLV	0 - 1/8 (0.000 mi.)	G67	256
<u>Lower Elevation</u>	<u>Address</u>	<u>Direction / Distance</u>	<u>Map ID</u>	<u>Page</u>
VONS FUEL STATION 25 Facility ID: 026830-037363	510 E MANCHESTER BLV	0 - 1/8 (0.000 mi.)	H58	223
SUPERSAVE PETROLEUM Facility ID: 009602-009429 Facility ID: 009602-015146	500 E MANCHESTER BLV	0 - 1/8 (0.000 mi.)	G64	250
PINCA Y RE, LLC Facility ID: 035305-063615	600 S PRAIRIE AVE	0 - 1/8 (0.000 mi.)	K82	310
HOLLYWOOD PARK Facility ID: 010412-010320	1050 S PRAIRIE AVE	0 - 1/8 (0.000 mi.)	L90	358
HOLLYWOOD PARK RACE Facility ID: 010412-029988 Facility ID: 010412-030512 Facility ID: 010412-046068	1050 S PRAIRIE AVE	0 - 1/8 (0.000 mi.)	L94	366

NPDES: A listing of NPDES permits, including stormwater.

A review of the NPDES list, as provided by EDR, and dated 05/10/2021 has revealed that there are 4 NPDES sites within approximately 0.001 miles of the target property.

<u>Lower Elevation</u>	<u>Address</u>	<u>Direction / Distance</u>	<u>Map ID</u>	<u>Page</u>
500 EAST MANCHESTER HOLLYWOOD PARK RACE Facility Status: Active	500 E MANCHESTER BLV 1050 S PRAIRIE AVE	0 - 1/8 (0.000 mi.) 0 - 1/8 (0.000 mi.)	G40 L94	178 366
HOLLYWOOD PARK LAKE Facility Status: Active	1000 SOUTH PRAIRIE A	0 - 1/8 (0.000 mi.)	N117	489
INGLEWOOD INTERMODAL Facility Status: Terminated	900 SOUTH PRAIRIE AV	0 - 1/8 (0.000 mi.)	O132	501

WDS: California Water Resources Control Board - Waste Discharge System.

A review of the WDS list, as provided by EDR, and dated 06/19/2007 has revealed that there is 1 WDS site within approximately 0.001 miles of the target property.

<u>Lower Elevation</u>	<u>Address</u>	<u>Direction / Distance</u>	<u>Map ID</u>	<u>Page</u>
HOLLYWOOD PARK Facility Status: A Facility Id: 4 19I015386 Facility Id: 4B191303001	1050 S PRAIRIE AVE	0 - 1/8 (0.000 mi.)	L90	358

EXECUTIVE SUMMARY

CIWQS: The California Integrated Water Quality System (CIWQS) is a computer system used by the State and Regional Water Quality Control Boards to track information about places of environmental interest, manage permits and other orders, track inspections, and manage violations and enforcement activities.

A review of the CIWQS list, as provided by EDR, and dated 05/19/2021 has revealed that there are 8 CIWQS sites within approximately 0.001 miles of the target property.

<u>Lower Elevation</u>	<u>Address</u>	<u>Direction / Distance</u>	<u>Map ID</u>	<u>Page</u>
<i>500 EAST MANCHESTER</i>	<i>500 E MANCHESTER BLV</i>	<i>0 - 1/8 (0.000 mi.)</i>	<i>G40</i>	<i>178</i>
<i>HOLLYWOOD PARK</i>	<i>1050 SOUTH PRAIRIE A</i>	<i>0 - 1/8 (0.000 mi.)</i>	<i>L89</i>	<i>351</i>
<i>HOLLYWOOD PARK RACE</i>	<i>1050 S PRAIRIE AVE</i>	<i>0 - 1/8 (0.000 mi.)</i>	<i>L94</i>	<i>366</i>
<i>HOLLYWOOD PARK</i>	<i>1050 PRAIRIE</i>	<i>0 - 1/8 (0.000 mi.)</i>	<i>L106</i>	<i>466</i>
<i>HOLLYWOOD PARK LAKE</i>	<i>1000 SOUTH PRAIRIE A</i>	<i>0 - 1/8 (0.000 mi.)</i>	<i>N117</i>	<i>489</i>
<i>INGLEWOOD INTERMODAL</i>	<i>900 SOUTH PRAIRIE AV</i>	<i>0 - 1/8 (0.000 mi.)</i>	<i>O132</i>	<i>501</i>
1050 S PRAIRIE AVE	1050 S PRAIRIE AVE	0 - 1/8 (0.000 mi.)	L137	570
CHURCHILL DOWNS CA	1050 S PRAIRIE AVE	0 - 1/8 (0.000 mi.)	L140	573

CERS: The CalEPA Regulated Site Portal database combines data about environmentally regulated sites and facilities in California into a single database. It combines data from a variety of state and federal databases, and provides an overview of regulated activities across the spectrum of environmental programs for any given location in California. These activities include hazardous materials and waste, state and federal cleanups, impacted ground and surface waters, and toxic materials

A review of the CERS list, as provided by EDR, and dated 04/19/2021 has revealed that there are 12 CERS sites within approximately 0.001 miles of the target property.

<u>Equal/Higher Elevation</u>	<u>Address</u>	<u>Direction / Distance</u>	<u>Map ID</u>	<u>Page</u>
<i>O'REILLY AUTO PARTS</i>	<i>250 N MARKET ST</i>	<i>0 - 1/8 (0.000 mi.)</i>	<i>E29</i>	<i>97</i>

<u>Lower Elevation</u>	<u>Address</u>	<u>Direction / Distance</u>	<u>Map ID</u>	<u>Page</u>
<i>SEARS AUTO CENTER (F</i>	<i>500 MANCHESTER BLVD</i>	<i>0 - 1/8 (0.000 mi.)</i>	<i>G44</i>	<i>185</i>
<i>VONS 2502</i>	<i>500 E MANCHESTER BLV</i>	<i>0 - 1/8 (0.000 mi.)</i>	<i>G47</i>	<i>189</i>
<i>VONS FUEL STATION 25</i>	<i>510 E MANCHESTER BLV</i>	<i>0 - 1/8 (0.000 mi.)</i>	<i>H58</i>	<i>223</i>
<i>AIRPORT PARK HOTEL F</i>	<i>600 PRAIRIE AVE S</i>	<i>0 - 1/8 (0.000 mi.)</i>	<i>K77</i>	<i>297</i>
<i>HOLLYWOOD PARK RACE</i>	<i>1050 S PRAIRIE AVE</i>	<i>0 - 1/8 (0.000 mi.)</i>	<i>L94</i>	<i>366</i>
<i>HI TECH CLEANERS</i>	<i>911 S PRAIRIE AVE</i>	<i>0 - 1/8 (0.000 mi.)</i>	<i>M98</i>	<i>422</i>
<i>HOLLYWOOD PARK</i>	<i>1050 PRAIRIE</i>	<i>0 - 1/8 (0.000 mi.)</i>	<i>L106</i>	<i>466</i>
<i>SOFI STADIUM</i>	<i>910 S PRAIRIE AVE</i>	<i>0 - 1/8 (0.000 mi.)</i>	<i>M111</i>	<i>476</i>
<i>CITY OF INGLEWOOD IN</i>	<i>SE CORNER PRAIRIE AV</i>	<i>0 - 1/8 (0.000 mi.)</i>	<i>O121</i>	<i>494</i>
T-MOBILE WEST, LLC L	923 S PRAIRIE AVE	0 - 1/8 (0.000 mi.)	M142	575
7-ELEVEN INC. STORE	913 S PRAIRIE AVE	0 - 1/8 (0.000 mi.)	M148	583

LOS ANGELES CO LF METHANE: This data was created on April 30, 2012 to represent known disposal sites in Los Angeles County that may produce and emanate methane gas. The shapefile contains disposal sites within Los Angeles County that once accepted degradable refuse material. Information used to create this data was extracted from a landfill survey performed by County Engineers (Major Waste System Map, 1973) as well as historical records from CalRecycle, Regional Water Quality Control Board, and Los Angeles County Department of Public Health

A review of the LOS ANGELES CO LF METHANE list, as provided by EDR, and dated 02/04/2021 has revealed that there are 3 LOS ANGELES CO LF METHANE sites within approximately 0.5 miles of the target property.

EXECUTIVE SUMMARY

<u>Lower Elevation</u>	<u>Address</u>	<u>Direction / Distance</u>	<u>Map ID</u>	<u>Page</u>
CITY OF INGLEWOOD T.		W 1/4 - 1/2 (0.277 mi.)	BH420	1600
CITY OF INGLEWOOD TR		W 1/4 - 1/2 (0.277 mi.)	BH421	1601
RG SIMMONS ESTATE	400 WEST BEACH BOULE	WNW 1/4 - 1/2 (0.475 mi.)	BP441	1741

EDR HIGH RISK HISTORICAL RECORDS

EDR Exclusive Records

EDR MGP: The EDR Proprietary Manufactured Gas Plant Database includes records of coal gas plants (manufactured gas plants) compiled by EDR's researchers. Manufactured gas sites were used in the United States from the 1800's to 1950's to produce a gas that could be distributed and used as fuel. These plants used whale oil, rosin, coal, or a mixture of coal, oil, and water that also produced a significant amount of waste. Many of the byproducts of the gas production, such as coal tar (oily waste containing volatile and non-volatile chemicals), sludges, oils and other compounds are potentially hazardous to human health and the environment. The byproduct from this process was frequently disposed of directly at the plant site and can remain or spread slowly, serving as a continuous source of soil and groundwater contamination.

A review of the EDR MGP list, as provided by EDR, has revealed that there is 1 EDR MGP site within approximately 1 mile of the target property.

<u>Lower Elevation</u>	<u>Address</u>	<u>Direction / Distance</u>	<u>Map ID</u>	<u>Page</u>
SO CAL GAS/INGLEWOOD	700 WARREN LANE	NE 1/4 - 1/2 (0.390 mi.)	BK430	1713

EDR Hist Auto: EDR has searched selected national collections of business directories and has collected listings of potential gas station/filling station/service station sites that were available to EDR researchers. EDR's review was limited to those categories of sources that might, in EDR's opinion, include gas station/filling station/service station establishments. The categories reviewed included, but were not limited to gas, gas station, gasoline station, filling station, auto, automobile repair, auto service station, service station, etc. This database falls within a category of information EDR classifies as "High Risk Historical Records", or HRHR. EDR's HRHR effort presents unique and sometimes proprietary data about past sites and operations that typically create environmental concerns, but may not show up in current government records searches.

A review of the EDR Hist Auto list, as provided by EDR, has revealed that there are 46 EDR Hist Auto sites within approximately 0.125 miles of the target property.

<u>Equal/Higher Elevation</u>	<u>Address</u>	<u>Direction / Distance</u>	<u>Map ID</u>	<u>Page</u>
HONGS SHELL SERVICE	330 E FLORENCE AVE	0 - 1/8 (0.000 mi.)	A7	22
HOFFMAN PAUL G CO IN	240 N MARKET ST	0 - 1/8 (0.000 mi.)	E32	112
STANLEY W M	420 E MANCHESTER B	0 - 1/8 (0.000 mi.)	J54	219
PETERSON. L A	830 E MANCHESTER A	SE 0 - 1/8 (0.005 mi.)	Q174	615
STANDARD STATIONS IN	831 E MANCHESTER BLV	SE 0 - 1/8 (0.016 mi.)	Q193	710
CHONSIE BULLOCK DBA	423 E FLORENCE AVE S	NE 0 - 1/8 (0.079 mi.)	AE261	973

<u>Lower Elevation</u>	<u>Address</u>	<u>Direction / Distance</u>	<u>Map ID</u>	<u>Page</u>
BENTON N T	303 E REGENT ST	0 - 1/8 (0.000 mi.)	C10	23
WALKER A L	232 N MARKET ST	0 - 1/8 (0.000 mi.)	D18	40
ADLER F R CO	204 N MARKET	0 - 1/8 (0.000 mi.)	C27	96
IDEAL AUTO GLASS CO	600 E MANCHESTER	0 - 1/8 (0.000 mi.)	H38	175

EXECUTIVE SUMMARY

<u>Lower Elevation</u>	<u>Address</u>	<u>Direction / Distance</u>	<u>Map ID</u>	<u>Page</u>
FOSTER BROS	356 E MANCHESTER B	0 - 1/8 (0.000 mi.)	J63	249
RUSS MOBIL SERVICE	400 E MANCHESTER BLV	0 - 1/8 (0.000 mi.)	J68	256
NEAL C R	1055 S PRAIRIE AV	0 - 1/8 (0.000 mi.)	L127	499
TARMO & LA ROSA TEXA	501 E MANCHESTER BLV	0 - 1/8 (0.000 mi.)	G154	588
SUTTON GEO M	227 N MARKET	0 - 1/8 (0.000 mi.)	D163	600
MILES KOYNE L	601 S PRAIRIE	SSE 0 - 1/8 (0.002 mi.)	K167	602
SOUTHERN CALIFORNIA	235 N MARKET	SSW 0 - 1/8 (0.002 mi.)	D171	614
BENDON I G	304 E REGENT	S 0 - 1/8 (0.004 mi.)	C173	615
STANDARD OIL CO	100 N MARKET ST	S 0 - 1/8 (0.008 mi.)	R177	616
GILES D I	206 S LOCUST	SSE 0 - 1/8 (0.010 mi.)	J184	659
WISE TIRE CO	200 S MARKET	S 0 - 1/8 (0.012 mi.)	I185	660
KELLER T D	203 S MARKET	S 0 - 1/8 (0.015 mi.)	I191	710
KELLER T D	201 S MARKET LN	S 0 - 1/8 (0.018 mi.)	I194	711
TONY'S MOBIL SERVICE	901 S PRAIRIE	SSE 0 - 1/8 (0.020 mi.)	M195	711
HONAKER NASH MOTOR C	223 S MARKET ST	S 0 - 1/8 (0.022 mi.)	I196	711
STADLER R J	216 S MARKET	S 0 - 1/8 (0.024 mi.)	I197	711
BENDON I G	304 E QUEEN	S 0 - 1/8 (0.025 mi.)	R201	719
BUFFINGTON PONTIAC C	204 N LA BREA AV	SSW 0 - 1/8 (0.046 mi.)	W218	748
INGLEWOOD SERVICE GA	214 N LA BREA AV	SSW 0 - 1/8 (0.049 mi.)	W219	749
BAUM C L	202 E MANCHESTER A	SSW 0 - 1/8 (0.051 mi.)	I223	753
UNION OIL SERVICE	220 N LA BREA AVE	SW 0 - 1/8 (0.065 mi.)	W247	833
LONG E W	208 N LA BREA	SW 0 - 1/8 (0.067 mi.)	W249	833
PITSTOP AUTO REPAIR	309 E HILLCREST BLVD	S 0 - 1/8 (0.081 mi.)	AF264	980
DURYER'S SHELL SERVI	201 S LA BREA	SSW 0 - 1/8 (0.082 mi.)	AB265	981
BUSY BEE QUICK SERVI	106 W FLORENCE AVE	SW 0 - 1/8 (0.086 mi.)	AG266	981
WEARING E C	304 NUTWOOD	S 0 - 1/8 (0.090 mi.)	AC271	992
FOTJCH JAMLB RP	300 S MARKET ST	S 0 - 1/8 (0.093 mi.)	AC282	1008
KLEIN C W	250 N LA BREA AV	WSW 0 - 1/8 (0.096 mi.)	X290	1056
GARDNER W H	270 N LA BREA AV	W 0 - 1/8 (0.099 mi.)	X294	1077
SPARLING G F	217 N LA BREA AV	SW 0 - 1/8 (0.101 mi.)	AG296	1079
O'CONNOR'S UNION OIL	145 E MANCHESTER BLV	SSW 0 - 1/8 (0.102 mi.)	AB298	1081
SEIMEARS E A	334 S MARKET	S 0 - 1/8 (0.103 mi.)	AF304	1102
DAGGETT H A	310 S MARKET LN	S 0 - 1/8 (0.105 mi.)	AF305	1103
WALKER O B	320 S MARKET	S 0 - 1/8 (0.107 mi.)	AF310	1105
MACK'S TEXACO SERVIC	300 N LA BREA AVE	W 0 - 1/8 (0.111 mi.)	AJ312	1105
SLIPP D R	218 E KELSO ST	S 0 - 1/8 (0.125 mi.)	326	1136

EDR Hist Cleaner: EDR has searched selected national collections of business directories and has collected listings of potential dry cleaner sites that were available to EDR researchers. EDR's review was limited to those categories of sources that might, in EDR's opinion, include dry cleaning establishments. The categories reviewed included, but were not limited to dry cleaners, cleaners, laundry, laundromat, cleaning/laundry, wash & dry etc. This database falls within a category of information EDR classifies as "High Risk Historical Records", or HRHR. EDR's HRHR effort presents unique and sometimes proprietary data about past sites and operations that typically create environmental concerns, but may not show up in current government records searches.

A review of the EDR Hist Cleaner list, as provided by EDR, has revealed that there are 32 EDR Hist Cleaner sites within approximately 0.125 miles of the target property.

<u>Equal/Higher Elevation</u>	<u>Address</u>	<u>Direction / Distance</u>	<u>Map ID</u>	<u>Page</u>
PLAZA CLEANERS	412 EAST FLORENCE	NE 0 - 1/8 (0.033 mi.)	B206	727
MACY'S MARY CLEANERS	424 E QUEEN	SSE 0 - 1/8 (0.060 mi.)	Y232	798
THOMPSON ANNA MRS	341 E QUEEN	S 0 - 1/8 (0.061 mi.)	Y233	798

<u>Lower Elevation</u>	<u>Address</u>	<u>Direction / Distance</u>	<u>Map ID</u>	<u>Page</u>
SENILK INC	246 N MARKET	0 - 1/8 (0.000 mi.)	D23	54

EXECUTIVE SUMMARY

<u>Lower Elevation</u>	<u>Address</u>	<u>Direction / Distance</u>	<u>Map ID</u>	<u>Page</u>
WILSON S DICK CLEANER	144 S MARKET	0 - 1/8 (0.000 mi.)	I50	215
HI TECH CLEANERS	911 S PRAIRIE AVE	0 - 1/8 (0.000 mi.)	M99	450
NORGETOWN PLAZA CLEANER	1041 S PRAIRIE AVE	0 - 1/8 (0.000 mi.)	L147	582
MILLER BENJ	310 E MANCHESTER A	S 0 - 1/8 (0.001 mi.)	P164	600
CARR P C	166 N MARKET	S 0 - 1/8 (0.002 mi.)	C169	612
SUPER LAUNDRY	837 S PRAIRIE AVE	SSE 0 - 1/8 (0.003 mi.)	O172	615
INGLEWOOD DYE WORKS	112 N MARKET ST	S 0 - 1/8 (0.005 mi.)	R175	615
COMISTACI PAUL	136 N MARKET	S 0 - 1/8 (0.006 mi.)	C176	616
REGAL CLEANERS	700 E MANCHESTER BLV	SSE 0 - 1/8 (0.009 mi.)	S179	617
MOORE R L	205 N MARKET	SSW 0 - 1/8 (0.013 mi.)	C189	707
COURY S A	203 S MARKET	S 0 - 1/8 (0.015 mi.)	I192	710
RED CAP CLEANERS AND	306 E QUEEN	S 0 - 1/8 (0.027 mi.)	R203	720
COURY S A	308 E QUEEN	S 0 - 1/8 (0.029 mi.)	R205	727
COURY SAML	231 E MANCHESTER A	S 0 - 1/8 (0.034 mi.)	I207	728
WILSON GO GET EM	225 S MARKET	S 0 - 1/8 (0.042 mi.)	I214	743
YOUNG N W	215 E REGENT	SSW 0 - 1/8 (0.044 mi.)	W216	746
GIL'S CLEANERS	312 E QUEEN ST	S 0 - 1/8 (0.050 mi.)	Y221	752
SCHNEIDER O D	104 S LA BREA AVE	SSW 0 - 1/8 (0.063 mi.)	U243	828
RPM CLEANERS	212 E REGENT	SSW 0 - 1/8 (0.067 mi.)	W248	833
GRAY'S LAUNDERALL	146 1/2 N LA BREA AV	SSW 0 - 1/8 (0.069 mi.)	Z251	852
INDIA RUG CLEANERS	253 N LA BREA AV	WSW 0 - 1/8 (0.087 mi.)	AG267	981
FAMILY CLEANERS	113 E MANCHESTER BLV	SSW 0 - 1/8 (0.093 mi.)	AB276	1000
MODE CLEANERS & DYER	300 S MARKET	S 0 - 1/8 (0.093 mi.)	AC280	1005
FETSCH L N	312 S MARKET	S 0 - 1/8 (0.106 mi.)	AF306	1103
EVER SOFT DRY CLEANER	218 E NUTWOOD ST	S 0 - 1/8 (0.107 mi.)	AC307	1103
FETSCH L N	324 S MARKET	S 0 - 1/8 (0.108 mi.)	AF311	1105
NEMOY JACOB	104 E QUEEN	SSW 0 - 1/8 (0.115 mi.)	AH314	1109
JB CLEANERS	253 S LA BREA AVE	SSW 0 - 1/8 (0.122 mi.)	AK320	1128

EDR RECOVERED GOVERNMENT ARCHIVES

Exclusive Recovered Govt. Archives

RGA LUST: The EDR Recovered Government Archive Leaking Underground Storage Tank database provides a list of LUST incidents derived from historical databases and includes many records that no longer appear in current government lists. Compiled from Records formerly available from the State Water Resources Control Board in California.

A review of the RGA LUST list, as provided by EDR, has revealed that there are 2 RGA LUST sites within approximately 0.001 miles of the target property.

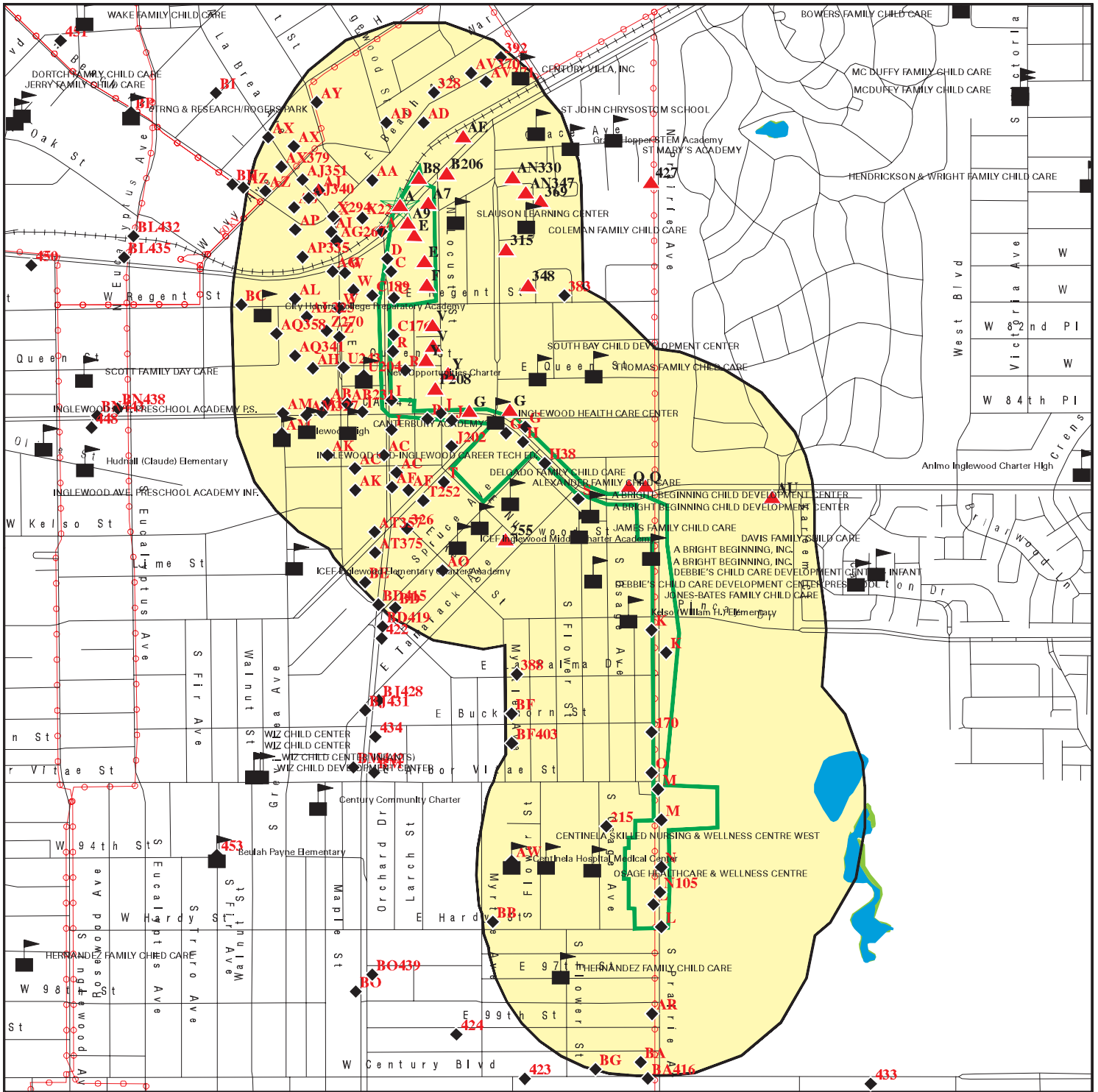
<u>Lower Elevation</u>	<u>Address</u>	<u>Direction / Distance</u>	<u>Map ID</u>	<u>Page</u>
SIMONS MINI MARKET	501 E MANCHESTER BLV	0 - 1/8 (0.000 mi.)	G152	587
SIMONS MINI MARKET	501 EAST MANCHESTER	0 - 1/8 (0.000 mi.)	G153	587

EXECUTIVE SUMMARY

Due to poor or inadequate address information, the following sites were not mapped. Count: 7 records.

<u>Site Name</u>	<u>Database(s)</u>
UNION 76 SERVICE STATION	LUST, Cortese, HWTS
AIRPORT PLAZA CLEANERS CHARLES W V	DRYCLEANERS
HI-TECH CLEANERS #2	DRYCLEANERS
CITY OF INGLEWOOD MULTIPLE IDS (21	SWF/LF
METRO RAIL TO RIVER PROJECT	ENVIROSTOR, VCP
TRINITY BUILDING - WEST PARKING LO	CPS-SLIC
BNSF HR-LA-C-GET-HB-3/HB-4	ENVIROSTOR

DETAIL MAP - 6660163.2S



Target Property

Sites at elevations higher than or equal to the target property

Sites at elevations lower than the target property

Manufactured Gas Plants

Sensitive Receptors

National Priority List Sites

Dept. Defense Sites

Indian Reservations BIA

Power transmission lines

Special Flood Hazard Area (1%)

0.2% Annual Chance Flood Hazard

National Wetland Inventory

State Wetlands

Areas of Concern

0 1/8 1/4 1/2 Miles



This report includes Interactive Map Layers to display and/or hide map information. The legend includes only those icons for the default map view.

SITE NAME: Inglewood Transit Connector
 ADDRESS: 317 Florence
 Inglewood CA 90302
 LAT/LONG: 33.966923 / 118.351585

CLIENT: Meridian Consultants LLC
 CONTACT: EVAN SENSIBLE
 INQUIRY #: 6660163.2s
 DATE: September 15, 2021 7:19 am

MAP FINDINGS SUMMARY

Database	Search Distance (Miles)	Target Property	< 1/8	1/8 - 1/4	1/4 - 1/2	1/2 - 1	> 1	Total Plotted
STANDARD ENVIRONMENTAL RECORDS								
<i>Federal NPL site list</i>								
NPL	1.000		0	0	0	0	NR	0
Proposed NPL	1.000		0	0	0	0	NR	0
NPL LIENS	1.000		0	0	0	0	NR	0
<i>Federal Delisted NPL site list</i>								
Delisted NPL	1.000		0	0	0	0	NR	0
<i>Federal CERCLIS list</i>								
FEDERAL FACILITY	0.500		0	0	0	NR	NR	0
SEMS	0.500		0	0	0	NR	NR	0
<i>Federal CERCLIS NFRAP site list</i>								
SEMS-ARCHIVE	0.500		1	0	0	NR	NR	1
<i>Federal RCRA CORRACTS facilities list</i>								
CORRACTS	1.000		0	0	0	0	NR	0
<i>Federal RCRA non-CORRACTS TSD facilities list</i>								
RCRA-TSDF	0.500		0	0	0	NR	NR	0
<i>Federal RCRA generators list</i>								
RCRA-LQG	0.250	1	8	2	NR	NR	NR	11
RCRA-SQG	0.250		15	11	NR	NR	NR	26
RCRA-VSQG	0.250		1	0	NR	NR	NR	1
<i>Federal institutional controls / engineering controls registries</i>								
LUCIS	0.500		0	0	0	NR	NR	0
US ENG CONTROLS	0.500		0	0	0	NR	NR	0
US INST CONTROLS	0.500		0	0	0	NR	NR	0
<i>Federal ERNS list</i>								
ERNS	0.001		0	NR	NR	NR	NR	0
<i>State- and tribal - equivalent NPL</i>								
RESPONSE	1.000		0	0	0	0	NR	0
<i>State- and tribal - equivalent CERCLIS</i>								
ENVIROSTOR	1.000		1	2	2	11	NR	16
<i>State and tribal landfill and/or solid waste disposal site lists</i>								
SWF/LF	0.500		0	0	4	NR	NR	4
<i>State and tribal leaking storage tank lists</i>								
LUST	0.500	1	4	7	20	NR	NR	32

MAP FINDINGS SUMMARY

Database	Search Distance (Miles)	Target Property	< 1/8	1/8 - 1/4	1/4 - 1/2	1/2 - 1	> 1	Total Plotted
INDIAN LUST	0.500		0	0	0	NR	NR	0
CPS-SLIC	0.500		3	0	3	NR	NR	6
State and tribal registered storage tank lists								
FEMA UST	0.250		0	0	NR	NR	NR	0
UST	0.250	1	13	6	NR	NR	NR	20
AST	0.250		0	0	NR	NR	NR	0
INDIAN UST	0.250		0	0	NR	NR	NR	0
State and tribal voluntary cleanup sites								
VCP	0.500		0	0	1	NR	NR	1
INDIAN VCP	0.500		0	0	0	NR	NR	0
State and tribal Brownfields sites								
BROWNFIELDS	0.500		1	0	0	NR	NR	1
ADDITIONAL ENVIRONMENTAL RECORDS								
Local Brownfield lists								
US BROWNFIELDS	0.500		0	0	0	NR	NR	0
Local Lists of Landfill / Solid Waste Disposal Sites								
WMUDS/SWAT	0.500		0	0	0	NR	NR	0
SWRCY	0.500		0	0	0	NR	NR	0
HAULERS	0.001		0	NR	NR	NR	NR	0
INDIAN ODI	0.500		0	0	0	NR	NR	0
DEBRIS REGION 9	0.500		0	0	0	NR	NR	0
ODI	0.500		0	0	0	NR	NR	0
IHS OPEN DUMPS	0.500		0	0	0	NR	NR	0
Local Lists of Hazardous waste / Contaminated Sites								
AOCONCERN	1.000		0	0	0	0	NR	0
US HIST CDL	0.001		0	NR	NR	NR	NR	0
HIST Cal-Sites	1.000		0	0	0	0	NR	0
SCH	0.250		0	2	NR	NR	NR	2
CDL	0.001		0	NR	NR	NR	NR	0
Toxic Pits	1.000		0	0	0	0	NR	0
CERS HAZ WASTE	0.250		21	18	NR	NR	NR	39
US CDL	0.001		0	NR	NR	NR	NR	0
PFAS	0.500		0	0	0	NR	NR	0
Local Lists of Registered Storage Tanks								
SWEEPS UST	0.250		9	9	NR	NR	NR	18
HIST UST	0.250		12	14	NR	NR	NR	26
CA FID UST	0.250		1	4	NR	NR	NR	5
CERS TANKS	0.250	1	7	4	NR	NR	NR	12
Local Land Records								
LIENS	0.001		0	NR	NR	NR	NR	0

MAP FINDINGS SUMMARY

Database	Search Distance (Miles)	Target Property	< 1/8	1/8 - 1/4	1/4 - 1/2	1/2 - 1	> 1	Total Plotted
LIENS 2	0.001		0	NR	NR	NR	NR	0
DEED	0.500		0	0	0	NR	NR	0
Records of Emergency Release Reports								
HMIRS	0.001		0	NR	NR	NR	NR	0
CHMIRS	0.001		4	NR	NR	NR	NR	4
LDS	0.001		0	NR	NR	NR	NR	0
MCS	0.001		0	NR	NR	NR	NR	0
SPILLS 90	0.001		0	NR	NR	NR	NR	0
Other Ascertainable Records								
RCRA NonGen / NLR	0.250		65	29	NR	NR	NR	94
FUDS	1.000		0	0	0	0	NR	0
DOD	1.000		0	0	0	0	NR	0
SCRD DRYCLEANERS	0.500		0	0	0	NR	NR	0
US FIN ASSUR	0.001		0	NR	NR	NR	NR	0
EPA WATCH LIST	0.001		0	NR	NR	NR	NR	0
2020 COR ACTION	0.250		0	0	NR	NR	NR	0
TSCA	0.001		0	NR	NR	NR	NR	0
TRIS	0.001		0	NR	NR	NR	NR	0
SSTS	0.001		0	NR	NR	NR	NR	0
ROD	1.000		0	0	0	0	NR	0
RMP	0.001		0	NR	NR	NR	NR	0
RAATS	0.001		0	NR	NR	NR	NR	0
PRP	0.001		0	NR	NR	NR	NR	0
PADS	0.001		0	NR	NR	NR	NR	0
ICIS	0.001		1	NR	NR	NR	NR	1
FTTS	0.001		1	NR	NR	NR	NR	1
MLTS	0.001		0	NR	NR	NR	NR	0
COAL ASH DOE	0.001		0	NR	NR	NR	NR	0
COAL ASH EPA	0.500		0	0	0	NR	NR	0
PCB TRANSFORMER	0.001		0	NR	NR	NR	NR	0
RADINFO	0.001		0	NR	NR	NR	NR	0
HIST FTTS	0.001		1	NR	NR	NR	NR	1
DOT OPS	0.001		0	NR	NR	NR	NR	0
CONSENT	1.000		0	0	0	0	NR	0
INDIAN RESERV	1.000		0	0	0	0	NR	0
FUSRAP	1.000		0	0	0	0	NR	0
UMTRA	0.500		0	0	0	NR	NR	0
LEAD SMELTERS	0.001		0	NR	NR	NR	NR	0
US AIRS	0.001		1	NR	NR	NR	NR	1
US MINES	0.250		0	0	NR	NR	NR	0
ABANDONED MINES	0.250		0	0	NR	NR	NR	0
FINDS	0.001	3	24	NR	NR	NR	NR	27
UXO	1.000		0	0	0	0	NR	0
DOCKET HWC	0.001		0	NR	NR	NR	NR	0
ECHO	0.001	1	26	NR	NR	NR	NR	27
FUELS PROGRAM	0.250		0	0	NR	NR	NR	0
CA BOND EXP. PLAN	1.000		0	0	0	0	NR	0
Cortese	0.500	1	4	7	18	NR	NR	30
CUPA Listings	0.250		0	0	NR	NR	NR	0

MAP FINDINGS SUMMARY

<u>Database</u>	<u>Search Distance (Miles)</u>	<u>Target Property</u>	<u>< 1/8</u>	<u>1/8 - 1/4</u>	<u>1/4 - 1/2</u>	<u>1/2 - 1</u>	<u>> 1</u>	<u>Total Plotted</u>
-----------------	--	----------------------------	-----------------	------------------	------------------	----------------	---------------	--------------------------

NOTES:

TP = Target Property

NR = Not Requested at this Search Distance

Sites may be listed in more than one database

Map ID
Direction
Distance
Elevation

MAP FINDINGS

Site

Database(s)

EDR ID Number
EPA ID Number

A1 **MTA**
Target **317 FLORENCE AVE E**
Property **INGLEWOOD, CA 90301**

LUST **S118154629**
Cortese **N/A**
CERS

Site 1 of 10 in cluster A

Actual:
152 ft.

LUST:

Name: MTA
Address: 317 FLORENCE AVE E
City,State,Zip: INGLEWOOD, CA 90301
Lead Agency: LOS ANGELES RWQCB (REGION 4)
Case Type: LUST Cleanup Site
Geo Track: http://geotracker.waterboards.ca.gov/profile_report.asp?global_id=T10000007298
Global Id: T10000007298
Latitude: 33.96692
Longitude: -118.35158
Status: Completed - Case Closed
Status Date: 01/13/2017
Case Worker: JR
RB Case Number: R-60173
Local Agency: Not reported
File Location: Not reported
Local Case Number: Not reported
Potential Media Affect: Soil
Potential Contaminants of Concern: Gasoline
Site History: Not reported

LUST:

Global Id: T10000007298
Contact Type: Regional Board Caseworker
Contact Name: JAMES RYAN
Organization Name: LOS ANGELES RWQCB (REGION 4)
Address: West 4th Street, Suite 200
City: LOS ANGELES
Email: jamesw.ryan@waterboards.ca.gov
Phone Number: 2135766711

LUST:

Global Id: T10000007298
Action Type: RESPONSE
Date: 09/18/2015
Action: Request for Closure - Regulator Responded

Global Id: T10000007298
Action Type: RESPONSE
Date: 11/20/2015
Action: Soil and Water Investigation Workplan - Regulator Responded

Global Id: T10000007298
Action Type: RESPONSE
Date: 09/18/2015
Action: Request for Closure - Regulator Responded

Global Id: T10000007298
Action Type: ENFORCEMENT
Date: 11/17/2015
Action: Staff Letter

Global Id: T10000007298

Map ID
Direction
Distance
Elevation

MAP FINDINGS

Site

Database(s)

EDR ID Number
EPA ID Number

MTA (Continued)

S118154629

Action Type:	RESPONSE
Date:	09/24/2015
Action:	Other Report / Document
Global Id:	T1000007298
Action Type:	ENFORCEMENT
Date:	03/14/2016
Action:	Staff Letter
Global Id:	T1000007298
Action Type:	ENFORCEMENT
Date:	08/24/2015
Action:	Staff Letter
Global Id:	T1000007298
Action Type:	ENFORCEMENT
Date:	08/20/2015
Action:	Referral to Regional Board
Global Id:	T1000007298
Action Type:	ENFORCEMENT
Date:	11/01/2016
Action:	Notification - Preclosure
Global Id:	T1000007298
Action Type:	ENFORCEMENT
Date:	01/13/2017
Action:	Closure/No Further Action Letter
Global Id:	T1000007298
Action Type:	Other
Date:	08/20/2015
Action:	Leak Reported
Global Id:	T1000007298
Action Type:	Other
Date:	08/20/2015
Action:	Leak Discovery
Global Id:	T1000007298
Action Type:	RESPONSE
Date:	09/29/2016
Action:	Request for Closure - Regulator Responded
Global Id:	T1000007298
Action Type:	ENFORCEMENT
Date:	10/02/2015
Action:	Staff Letter
Global Id:	T1000007298
Action Type:	Other
Date:	08/20/2015
Action:	Leak Began
Global Id:	T1000007298
Action Type:	RESPONSE
Date:	04/15/2016

Map ID
Direction
Distance
Elevation

MAP FINDINGS

Site

Database(s)

EDR ID Number
EPA ID Number

MTA (Continued)

S118154629

Action: Soil and Water Investigation Report

Global Id: T10000007298
Action Type: RESPONSE
Date: 01/01/2017
Action: Correspondence

LUST:

Global Id: T10000007298
Status: Open - Case Begin Date
Status Date: 08/20/2015

Global Id: T10000007298
Status: Open - Site Assessment
Status Date: 08/24/2015

Global Id: T10000007298
Status: Open - Eligible for Closure
Status Date: 11/01/2016

Global Id: T10000007298
Status: Completed - Case Closed
Status Date: 01/13/2017

CORTESE:

Name: MTA
Address: 317 FLORENCE AVE E
City,State,Zip: INGLEWOOD, CA 90301
Region: CORTESE
Envirostor Id: Not reported
Global ID: T10000007298
Site/Facility Type: LUST CLEANUP SITE
Cleanup Status: COMPLETED - CASE CLOSED
Status Date: Not reported
Site Code: Not reported
Latitude: Not reported
Longitude: Not reported
Owner: Not reported
Enf Type: Not reported
Swat R: Not reported
Flag: active
Order No: Not reported
Waste Discharge System No: Not reported
Effective Date: Not reported
Region 2: Not reported
WID Id: Not reported
Solid Waste Id No: Not reported
Waste Management Uit Name: Not reported
File Name: Active Open

CERS:

Name: MTA
Address: 317 FLORENCE AVE E
City,State,Zip: INGLEWOOD, CA 90301
Site ID: 356465

Map ID
Direction
Distance
Elevation

MAP FINDINGS

Site

Database(s)

EDR ID Number
EPA ID Number

MTA (Continued)

S118154629

CERS ID: T10000007298
CERS Description: Leaking Underground Storage Tank Cleanup Site

Affiliation:

Affiliation Type Desc: Regional Board Caseworker
Entity Name: JAMES RYAN - LOS ANGELES RWQCB (REGION 4)
Entity Title: Not reported
Affiliation Address: West 4th Street, Suite 200
Affiliation City: LOS ANGELES
Affiliation State: CA
Affiliation Country: Not reported
Affiliation Zip: Not reported
Affiliation Phone: 2135766711

A2 LA COUNTY METROPOLITIAN TRANSPORTATION AUTHORITY
Target 317 E FLORENCE AVE
Property INGLEWOOD, CA 90301

UST U004265061
N/A

Site 2 of 10 in cluster A

Actual:
152 ft.

UST:
Name: LA COUNTY METROPOLITIAN TRANSPORTATION AUTHORITY
Address: 317 E FLORENCE AVE
City,State,Zip: INGLEWOOD, CA 90301
Facility ID: Not reported
Permitting Agency: Los Angeles County Fire Department
Latitude: 33.96693
Longitude: -118.35158

Name: LA COUNTY METROPOLITIAN TRANSPORTATION AUTHORITY
Address: 317 E FLORENCE AVE
City,State,Zip: INGLEWOOD, CA 90301
Facility ID: Not reported
Permitting Agency: Los Angeles County Fire Department
Latitude: 33.96693
Longitude: -118.35158

A3 LA COUNTY METROPOLITIAN TRANSPORTATION AUTHORITY
Target 317 E FLORENCE AVE
Property INGLEWOOD, CA 90301

FINDS 1023338417
N/A

Site 3 of 10 in cluster A

Actual:
152 ft.

FINDS:
Registry ID: 110066337093

Click Here:

Environmental Interest/Information System:
STATE MASTER

[Click this hyperlink](#) while viewing on your computer to access additional FINDS: detail in the EDR Site Report.

Map ID
Direction
Distance
Elevation

MAP FINDINGS

Site

Database(s)

EDR ID Number
EPA ID Number

A4
Target
Property
MTA
317 FLORENCE AVE E
INGLEWOOD, CA 90301

FINDS **1023288712**
N/A

Site 4 of 10 in cluster A

Actual: FINDS:
152 ft. Registry ID: 110065799951

Click Here:
Environmental Interest/Information System:
STATE MASTER

Click this hyperlink while viewing on your computer to access
additional FINDS: detail in the EDR Site Report.

A5
Target
Property
LOS ANGELES COUNTY METROPOLITAN TRANSPORTATION AUT
317 E FLORENCE AVE
INGLEWOOD, CA 90301

CERS TANKS **S118496598**
HAZNET **N/A**
LOS ANGELES CO. HMS
CERS
HWTS

Site 5 of 10 in cluster A

Actual: CERS TANKS:
152 ft. Name: LA COUNTY METROPOLITAN TRANSPORTATION AUTHORITY
Address: 317 E FLORENCE AVE
City,State,Zip: INGLEWOOD, CA 90301
Site ID: 128859
CERS ID: 10611982
CERS Description: Underground Storage Tank

HAZNET:
Name: LOS ANGELES COUNTY METROPOLITAN TRANSPORTATION AUTHORITY
Address: 317 E FLORENCE AVE
Address 2: Not reported
City,State,Zip: INGLEWOOD, CA 90301
Contact: CHRIS JONES
Telephone: 7143298832
Mailing Name: Not reported
Mailing Address: 1 GATEWAY PLAZA

Year: 2017
Gepaid: CAC002812522
TSD EPA ID: CAT080013352
CA Waste Code: 133 - Aqueous solution with total organic residues 10 percent or more
Disposal Method: H039 - Other Recovery Of Reclamation For Reuse Including Acid
Regeneration, Organics Recovery Ect
Tons: 0.3336

Year: 2015
Gepaid: CAC002812522
TSD EPA ID: CAT080013352
CA Waste Code: 134 - Aqueous solution with total organic residues less than 10
percent
Disposal Method: H039 - Other Recovery Of Reclamation For Reuse Including Acid
Regeneration, Organics Recovery Ect
Tons: 4.2

Additional Info:

Map ID
Direction
Distance
Elevation

MAP FINDINGS

Site

Database(s)

EDR ID Number
EPA ID Number

LOS ANGELES COUNTY METROPOLITAN TRANSPORTATION AUTHORITY (Continued)

S118496598

Year: 2017
Gen EPA ID: CAC002812522

Shipment Date: 20170622
Creation Date: 6/20/2018 18:31:06
Receipt Date: 20170629
Manifest ID: 009712420FLE
Trans EPA ID: CAT080016116
Trans Name: NIETO AND SONS TRUCKING INC
Trans 2 EPA ID: Not reported
Trans 2 Name: Not reported
TSDf EPA ID: CAT080013352
Trans Name: DEMENNO KERDOON
TSDf Alt EPA ID: Not reported
TSDf Alt Name: Not reported
Waste Code Description: 133 - Aqueous solution with 10% or more total organic residues
RCRA Code: Not reported
Meth Code: H039 - Other Recovery Of Reclamation For Reuse Including Acid
Regeneration, Organics Recovery Ect

Quantity Tons: 0.3336
Waste Quantity: 80
Quantity Unit: G
Additional Code 1: Not reported
Additional Code 2: Not reported
Additional Code 3: Not reported
Additional Code 4: Not reported
Additional Code 5: Not reported

Additional Info:

Year: 2015
Gen EPA ID: CAC002812522

Shipment Date: 20150428
Creation Date: 7/8/2015 22:15:37
Receipt Date: 20150501
Manifest ID: 007629379FLE
Trans EPA ID: CAT080016116
Trans Name: NIETO AND SONS TRUCKING INC
Trans 2 EPA ID: Not reported
Trans 2 Name: Not reported
TSDf EPA ID: CAT080013352
Trans Name: DEMENNO KERDOON
TSDf Alt EPA ID: Not reported
TSDf Alt Name: Not reported
Waste Code Description: 134 - Aqueous solution with <10% total organic residues
RCRA Code: D001
Meth Code: H039 - Other Recovery Of Reclamation For Reuse Including Acid
Regeneration, Organics Recovery Ect

Quantity Tons: 4.2
Waste Quantity: 1000
Quantity Unit: G
Additional Code 1: Not reported
Additional Code 2: Not reported
Additional Code 3: Not reported
Additional Code 4: Not reported
Additional Code 5: Not reported

Map ID
Direction
Distance
Elevation

MAP FINDINGS

Site

Database(s)

EDR ID Number
EPA ID Number

LOS ANGELES COUNTY METROPOLITAN TRANSPORTATION AUTHORITY (Continued)

S118496598

LOS ANGELES CO. HMS:

Name: LOS ANGELES COUNTY MTA
Address: 317 E FLORENCE AVE
City,State,Zip: INGLEWOOD, CA 90301
Region: LA
Permit Category: T
Facility Id: 034342-060173
Facility Type: 0
Facility Status: Removed
Area: 2E
Permit Number: 000796102
Permit Status: Removed

Name: LOS ANGELES COUNTY MTA
Address: 317 E FLORENCE AVE
City,State,Zip: INGLEWOOD, CA 90301
Region: LA
Permit Category: T
Facility Id: 034342-060173
Facility Type: 0
Facility Status: Removed
Area: 2E
Permit Number: 000863564
Permit Status: Removed

CERS:

Name: LA COUNTY METROPOLITAN TRANSPORTATION AUTHORITY
Address: 317 E FLORENCE AVE
City,State,Zip: INGLEWOOD, CA 90301
Site ID: 128859
CERS ID: 10611982
CERS Description: Chemical Storage Facilities

Evaluation:

Eval General Type: Other/Unknown
Eval Date: 04-29-2015
Violations Found: No
Eval Type: Other, not routine, done by local agency
Eval Notes: TANK #2 LARGER THAN 1K. SAMPLES TAKEN ON EACH SIDE OF TANK #2. ALL OTHER TANKS, 1 SAMPLE TAKEN UNDER TANK. 1 PIPING SAMPLE TAKEN.
Eval Division: Los Angeles County Department of Public Works
Eval Program: UST
Eval Source: CERS

Eval General Type: Other/Unknown
Eval Date: 06-23-2017
Violations Found: No
Eval Type: Other, not routine, done by local agency
Eval Notes: EXTRACTED SLURRY W/ NO SIGN OF RESIDUAL PETROLEUM PRODUCT;SAMPLES TAKEN,NO INITIAL SIGNS OF CONTAMINATION
Eval Division: Los Angeles County Department of Public Works
Eval Program: UST
Eval Source: CERS

Affiliation:

Affiliation Type Desc: Document Preparer

Map ID
Direction
Distance
Elevation

MAP FINDINGS

Site

Database(s)

EDR ID Number
EPA ID Number

LOS ANGELES COUNTY METROPOLITAN TRANSPORTATION AUTHORITY (Continued)

S118496598

Entity Name: Andrea Morales
Entity Title: Not reported
Affiliation Address: Not reported
Affiliation City: Not reported
Affiliation State: Not reported
Affiliation Country: Not reported
Affiliation Zip: Not reported
Affiliation Phone: Not reported

Affiliation Type Desc: Identification Signer
Entity Name: Andrea Morales
Entity Title: Not reported
Affiliation Address: Not reported
Affiliation City: Not reported
Affiliation State: Not reported
Affiliation Country: Not reported
Affiliation Zip: Not reported
Affiliation Phone: Not reported

Affiliation Type Desc: CUPA District
Entity Name: Los Angeles County Fire
Entity Title: Not reported
Affiliation Address: 5825 Rickenbacker Road
Affiliation City: Commerce
Affiliation State: CA
Affiliation Country: Not reported
Affiliation Zip: 90040-3027
Affiliation Phone: (323) 890-4000

Affiliation Type Desc: Facility Mailing Address
Entity Name: Mailing Address
Entity Title: Not reported
Affiliation Address: 111 N La Brea Ave. Ste.101
Affiliation City: Inglewood
Affiliation State: CA
Affiliation Country: Not reported
Affiliation Zip: 90301
Affiliation Phone: Not reported

Affiliation Type Desc: Parent Corporation
Entity Name: Los Angeles County Metropolitan Transportation Authority
Entity Title: Not reported
Affiliation Address: Not reported
Affiliation City: Not reported
Affiliation State: Not reported
Affiliation Country: Not reported
Affiliation Zip: Not reported
Affiliation Phone: Not reported

Affiliation Type Desc: UST Permit Applicant
Entity Name: Kurt Kroner
Entity Title: Vice President
Affiliation Address: Not reported
Affiliation City: Not reported
Affiliation State: Not reported
Affiliation Country: Not reported
Affiliation Zip: Not reported

Map ID
Direction
Distance
Elevation

MAP FINDINGS

Site

Database(s)

EDR ID Number
EPA ID Number

LOS ANGELES COUNTY METROPOLITAN TRANSPORTATION AUTHORITY (Continued)

S118496598

Affiliation Phone: (310) 474-1500

Affiliation Type Desc: Environmental Contact
Entity Name: Christopher Nauss
Entity Title: Not reported
Affiliation Address: 111 N La Brea Ave. Ste. 101
Affiliation City: Inglewood
Affiliation State: CA
Affiliation Country: Not reported
Affiliation Zip: 90301
Affiliation Phone: Not reported

Affiliation Type Desc: UST Tank Operator
Entity Name: LA County Metropolitan Transportation Authority
Entity Title: Not reported
Affiliation Address: One Gateway Plaza
Affiliation City: Los Angeles
Affiliation State: CA
Affiliation Country: United States
Affiliation Zip: 90012
Affiliation Phone: (213) 922-2000

Affiliation Type Desc: UST Tank Owner
Entity Name: LA County Metropolitan Transportation Authority
Entity Title: Not reported
Affiliation Address: One Gateway Plaza
Affiliation City: Los Angeles
Affiliation State: CA
Affiliation Country: United States
Affiliation Zip: 90012
Affiliation Phone: (213) 922-2000

Affiliation Type Desc: Legal Owner
Entity Name: Los Angeles County Metropolitan Transportation Authority
Entity Title: Not reported
Affiliation Address: 1 Gateway Plaza
Affiliation City: Los Angeles
Affiliation State: CA
Affiliation Country: United States
Affiliation Zip: 90012
Affiliation Phone: (213) 326-0129

Affiliation Type Desc: Operator
Entity Name: Walsh/Shea
Entity Title: Not reported
Affiliation Address: Not reported
Affiliation City: Not reported
Affiliation State: Not reported
Affiliation Country: Not reported
Affiliation Zip: Not reported
Affiliation Phone: (310) 806-8524

Affiliation Type Desc: UST Property Owner Name
Entity Name: LA County Metropolitan Transportation Authority
Entity Title: Not reported
Affiliation Address: One Gateway Plaza
Affiliation City: Los Angeles

Map ID
 Direction
 Distance
 Elevation

MAP FINDINGS

Site

Database(s)

EDR ID Number
 EPA ID Number

LOS ANGELES COUNTY METROPOLITAN TRANSPORTATION AUTHORITY (Continued)

S118496598

Affiliation State: CA
 Affiliation Country: United States
 Affiliation Zip: 90012
 Affiliation Phone: (213) 922-2000

HWTS:

Name: LOS ANGELES COUNTY METROPOLITAN TRANSPORTATION AUTHORITY
 Address: 317 E FLORENCE AVE
 Address 2: Not reported
 City,State,Zip: INGLEWOOD, CA 90301
 EPA ID: CAC002812522
 Inactive Date: 07/28/2015
 Create Date: 04/28/2015
 Last Act Date: 07/29/2015
 Mailing Name: Not reported
 Mailing Address: 1 GATEWAY PLAZA
 Mailing Address 2: MS 99-17-2
 Mailing City,State,Zip: LOS ANGELES, CA 90012
 Owner Name: LOS ANGELES COUNTY METROPOLITAN TRA
 Owner Address: 1 GATEWAY PLAZA
 Owner Address 2: MS 99-17-2
 Owner City,State,Zip: LOS ANGELES, CA 90012
 Contact Name: CHRIS JONES
 Contact Address: 1 GATEWAY PLAZA
 Contact Address 2: MS 99-17-2
 City,State,Zip: LOS ANGELES, CA 90012

NAICS:

EPA ID: CAC002812522
 Create Date: 2015-04-28 12:09:34.373
 NAICS Code: 485112
 NAICS Description: Commuter Rail Systems
 Issued EPA ID Date: 2015-04-28 12:09:34.38000
 Inactive Date: 2015-07-28 12:09:34.37000
 Facility Name: LOS ANGELES COUNTY METROPOLITAN TRANSPORTATION AUTHORITY
 Facility Address: 317 E FLORENCE AVE
 Facility Address 2: Not reported
 Facility City: INGLEWOOD
 Facility County: Not reported
 Facility State: CA
 Facility Zip: 90301

**A6
 Target
 Property**

**317 FLORENCE AVENUE
 317 FLORENCE AVENUE
 INGLEWOOD, CA 90301**

**RCRA-LQG 1019899267
 FINDS CAC002812522
 ECHO**

Site 6 of 10 in cluster A

**Actual:
 152 ft.**

RCRA-LQG:
 Date Form Received by Agency: 2016-09-27 00:00:00.0
 Handler Name: 317 FLORENCE AVENUE
 Handler Address: 317 FLORENCE AVENUE
 Handler City,State,Zip: INGLEWOOD, CA 90301
 EPA ID: CAC002812522
 Contact Name: CHRIS JONES
 Contact Address: GATEWAY PLAZA

Map ID
 Direction
 Distance
 Elevation

MAP FINDINGS

Site

Database(s)

EDR ID Number
 EPA ID Number

317 FLORENCE AVENUE (Continued)

1019899267

Contact City,State,Zip:	LOS ANGELES, CA 90012
Contact Telephone:	714-329-8832
Contact Fax:	Not reported
Contact Email:	JONESK@METRO.NET
Contact Title:	Not reported
EPA Region:	09
Land Type:	County
Federal Waste Generator Description:	Large Quantity Generator
Non-Notifier:	Not reported
Biennial Report Cycle:	2015
Accessibility:	Not reported
Active Site Indicator:	Handler Activities
State District Owner:	Not reported
State District:	Not reported
Mailing Address:	GATEWAY PLAZA
Mailing City,State,Zip:	LOS ANGELES, CA 90012
Owner Name:	LOS ANGELES COUNTY METROPOLITAN TRANSPOR
Owner Type:	County
Operator Name:	LOS ANGELES COUNTY METROPOLITAN TRANSPOR
Operator Type:	County
Short-Term Generator Activity:	Yes
Importer Activity:	No
Mixed Waste Generator:	No
Transporter Activity:	No
Transfer Facility Activity:	No
Recycler Activity with Storage:	No
Small Quantity On-Site Burner Exemption:	No
Smelting Melting and Refining Furnace Exemption:	No
Underground Injection Control:	No
Off-Site Waste Receipt:	No
Universal Waste Indicator:	No
Universal Waste Destination Facility:	No
Federal Universal Waste:	No
Active Site Fed-Reg Treatment Storage and Disposal Facility:	Not reported
Active Site Converter Treatment storage and Disposal Facility:	Not reported
Active Site State-Reg Treatment Storage and Disposal Facility:	Not reported
Active Site State-Reg Handler:	---
Federal Facility Indicator:	Not reported
Hazardous Secondary Material Indicator:	NN
Sub-Part K Indicator:	Not reported
Commercial TSD Indicator:	No
Treatment Storage and Disposal Type:	Not reported
2018 GPRA Permit Baseline:	Not on the Baseline
2018 GPRA Renewals Baseline:	Not on the Baseline
Permit Renewals Workload Universe:	Not reported
Permit Workload Universe:	Not reported
Permit Progress Universe:	Not reported
Post-Closure Workload Universe:	Not reported
Closure Workload Universe:	Not reported
202 GPRA Corrective Action Baseline:	No
Corrective Action Workload Universe:	No
Subject to Corrective Action Universe:	No
Non-TSDFs Where RCRA CA has Been Imposed Universe:	No
TSDFs Potentially Subject to CA Under 3004 (u)/(v) Universe:	No
TSDFs Only Subject to CA under Discretionary Auth Universe:	No
Corrective Action Priority Ranking:	No NCAPS ranking
Environmental Control Indicator:	No

Map ID
Direction
Distance
Elevation

MAP FINDINGS

Site

Database(s)

EDR ID Number
EPA ID Number

317 FLORENCE AVENUE (Continued)

1019899267

Institutional Control Indicator:	No
Human Exposure Controls Indicator:	N/A
Groundwater Controls Indicator:	N/A
Operating TSD Universe:	Not reported
Full Enforcement Universe:	Not reported
Significant Non-Complier Universe:	No
Unaddressed Significant Non-Complier Universe:	No
Addressed Significant Non-Complier Universe:	No
Significant Non-Complier With a Compliance Schedule Universe:	No
Financial Assurance Required:	Not reported
Handler Date of Last Change:	2016-11-04 19:42:33.0
Recognized Trader-Importer:	No
Recognized Trader-Exporter:	No
Importer of Spent Lead Acid Batteries:	No
Exporter of Spent Lead Acid Batteries:	No
Recycler Activity Without Storage:	Not reported
Manifest Broker:	Not reported
Sub-Part P Indicator:	No

Biennial: List of Years

Year: 2015

[Click Here for Biennial Reporting System Data:](#)

Hazardous Waste Summary:

Waste Code: D001
Waste Description: IGNITABLE WASTE

Handler - Owner Operator:

Owner/Operator Indicator:	Operator
Owner/Operator Name:	LOS ANGELES COUNTY METROPOLITAN TRANSPOR
Legal Status:	County
Date Became Current:	2013-12-01 00:00:00.
Date Ended Current:	Not reported
Owner/Operator Address:	Not reported
Owner/Operator City,State,Zip:	Not reported
Owner/Operator Telephone:	Not reported
Owner/Operator Telephone Ext:	Not reported
Owner/Operator Fax:	Not reported
Owner/Operator Email:	Not reported

Owner/Operator Indicator:	Owner
Owner/Operator Name:	LOS ANGELES COUNTY METROPOLITAN TRANSPOR
Legal Status:	County
Date Became Current:	2013-12-01 00:00:00.
Date Ended Current:	Not reported
Owner/Operator Address:	1 GATEWAY PLAZA
Owner/Operator City,State,Zip:	LOS ANGELES, CA 90012
Owner/Operator Telephone:	714-329-8832
Owner/Operator Telephone Ext:	Not reported
Owner/Operator Fax:	Not reported
Owner/Operator Email:	Not reported

Historic Generators:

Receive Date: 2016-09-27 00:00:00.0

Map ID
Direction
Distance
Elevation

MAP FINDINGS

Site

Database(s)

EDR ID Number
EPA ID Number

317 FLORENCE AVENUE (Continued)

1019899267

Handler Name: 317 FLORENCE AVENUE
Federal Waste Generator Description: Large Quantity Generator
State District Owner: Not reported
Large Quantity Handler of Universal Waste: No
Recognized Trader Importer: No
Recognized Trader Exporter: No
Spent Lead Acid Battery Importer: No
Spent Lead Acid Battery Exporter: No
Current Record: Yes
Non Storage Recycler Activity: Not reported
Electronic Manifest Broker: Not reported

List of NAICS Codes and Descriptions:

NAICS Code: 485112
NAICS Description: COMMUTER RAIL SYSTEMS

Facility Has Received Notices of Violations:

Violations: No Violations Found

Evaluation Action Summary:

Evaluations: No Evaluations Found

FINDS:

Registry ID: 110069706287

Click Here:

Environmental Interest/Information System:

RCRAInfo is a national information system that supports the Resource Conservation and Recovery Act (RCRA) program through the tracking of events and activities related to facilities that generate, transport, and treat, store, or dispose of hazardous waste. RCRAInfo allows RCRA program staff to track the notification, permit, compliance, and corrective action activities required under RCRA.
HAZARDOUS WASTE BIENNIAL REPORTER

[Click this hyperlink](#) while viewing on your computer to access additional FINDS: detail in the EDR Site Report.

ECHO:

Envid: 1019899267
Registry ID: 110069706287
DFR URL: <http://echo.epa.gov/detailed-facility-report?fid=110069706287>
Name: 317 FLORENCE AVENUE
Address: 317 FLORENCE AVENUE
City,State,Zip: INGLEWOOD, CA 90301

Map ID
Direction
Distance
Elevation

MAP FINDINGS

Site

Database(s)

EDR ID Number
EPA ID Number

A7 **HONGS SHELL SERVICE STATION**
330 E FLORENCE AVE
< 1/8 **INGLEWOOD, CA 90301**
1 ft.

EDR Hist Auto **1021264032**
N/A

Site 7 of 10 in cluster A

Relative: EDR Hist Auto
Higher

Actual: 158 ft.	Year:	Name:	Type:
	1969	SOLANO NOEL	Gasoline Service Stations
	1970	SOLANO NOEL	Gasoline Service Stations
	1975	HONGS SHELL SERVICE STATION	Gasoline Service Stations
	1976	HONGS SHELL SERVICE STATION	Gasoline Service Stations
	1977	HONGS SHELL SERVICE STATION	Gasoline Service Stations
	1978	HONGS SHELL SERVICE STATION	Gasoline Service Stations
	1979	HONGS SHELL SERVICE STATION	Gasoline Service Stations

B8 **A-1 CYCLE SPECIALTIES**
333 E FLORENCE AVE
< 1/8 **INGLEWOOD, CA 90301**
1 ft.

FINDS **1023358207**
N/A

Site 1 of 2 in cluster B

Relative: FINDS:
Higher Registry ID: 110066551564

Actual:
152 ft. Click Here:

Environmental Interest/Information System:
STATE MASTER

[Click this hyperlink](#) while viewing on your computer to access additional FINDS: detail in the EDR Site Report.

A9 **FLORENCE RIBS,INC**
300 E FLORENCE AV
< 1/8 **INGLEWOOD, CA 90301**
1 ft.

EMI **S106831163**
N/A

Site 8 of 10 in cluster A

Relative: Higher	EMI:	
	Name:	FLORENCE RIBS,INC
	Address:	300 E FLORENCE AV
	City,State,Zip:	INGLEWOOD, CA 90301
	Year:	1990
	County Code:	19
	Air Basin:	SC
	Facility ID:	69542
	Air District Name:	SC
	SIC Code:	5812
	Air District Name:	SOUTH COAST AQMD
	Community Health Air Pollution Info System:	Not reported
	Consolidated Emission Reporting Rule:	Not reported
	Total Organic Hydrocarbon Gases Tons/Yr:	2
	Reactive Organic Gases Tons/Yr:	1
	Carbon Monoxide Emissions Tons/Yr:	0
	NOX - Oxides of Nitrogen Tons/Yr:	0
	SOX - Oxides of Sulphur Tons/Yr:	0
	Particulate Matter Tons/Yr:	2
	Part. Matter 10 Micrometers and Smllr Tons/Yr:	2

MAP FINDINGS

Map ID
Direction
Distance
Elevation

Site

Database(s)

EDR ID Number
EPA ID Number

C10 **BENTON N T** **EDR Hist Auto** **1009116025**
303 E REGENT ST
< 1/8 **INGLEWOOD, CA**
1 ft.

Site 1 of 9 in cluster C

Relative: EDR Hist Auto
Lower

Actual: Year: Name: Type:
151 ft. 1927 BENTON N T AUTOMOBILE REPAIRING AND SERVICE STATIONS
 1931 BENTON N T AUTOMOBILE REPAIRING

D11 **CARRIAGE CLEANER, SUE PARK DBA** **EMI** **S106828095**
246 N. MARKET ST.
< 1/8 **INGLEWOOD, CA 90301**
1 ft.

Site 1 of 9 in cluster D

Relative: EMI:
Lower

Actual: Name: CARRIAGE CLEANER, SUE PARK DBA
151 ft. Address: 246 N. MARKET ST.
 City,State,Zip: INGLEWOOD, CA 90301
 Year: 1990
 County Code: 19
 Air Basin: SC
 Facility ID: 75428
 Air District Name: SC
 SIC Code: 7216
 Air District Name: SOUTH COAST AQMD
 Community Health Air Pollution Info System: Not reported
 Consolidated Emission Reporting Rule: Not reported
 Total Organic Hydrocarbon Gases Tons/Yr: 2
 Reactive Organic Gases Tons/Yr: 0
 Carbon Monoxide Emissions Tons/Yr: 0
 NOX - Oxides of Nitrogen Tons/Yr: 0
 SOX - Oxides of Sulphur Tons/Yr: 0
 Particulate Matter Tons/Yr: 0
 Part. Matter 10 Micrometers and Smlr Tons/Yr:0

E12 **RHOTHRIFF ASSOCIATES** **HAZNET** **S112864550**
250 NORTH MARKET ST
< 1/8 **INGLEWOOD, CA 90301**
1 ft.

Site 1 of 9 in cluster E

Relative: HAZNET:
Higher

Actual: Name: RHOTHRIFF ASSOCIATES
156 ft. Address: 250 NORTH MARKET ST
 Address 2: Not reported
 City,State,Zip: INGLEWOOD, CA 903010000
 Contact: DEBORAH RHODES
 Telephone: 3104535611
 Mailing Name: Not reported
 Mailing Address: PO BOX 1047

Year: 1997
 Gepaid: CAC001064888
 TSD EPA ID: CAD009007626

Map ID
Direction
Distance
Elevation

MAP FINDINGS

Site

Database(s)

EDR ID Number
EPA ID Number

RHOTHRIFF ASSOCIATES (Continued)

S112864550

CA Waste Code: 151 - Asbestos containing waste
Disposal Method: D80 - Disposal, Land Fill
Tons: 0.2528

Year: 1997
Gepaid: CAC001064888
TSD EPA ID: IRC957100891
CA Waste Code: 151 - Asbestos containing waste
Disposal Method: D80 - Disposal, Land Fill
Tons: 0.8428

Additional Info:

Year: 1997
Gen EPA ID: CAC001064888

Shipment Date: 19970808
Creation Date: 7/23/1998 0:00:00
Receipt Date: 19970820
Manifest ID: 95939980
Trans EPA ID: CAL000027703
Trans Name: Not reported
Trans 2 EPA ID: CAR000017657
Trans 2 Name: Not reported
TSD EPA ID: CAD009007626
Trans Name: Not reported
TSD EPA ID: CAD009007626
TSD EPA Name: Not reported
Waste Code Description: 151 - Asbestos-containing waste
RCRA Code: Not reported
Meth Code: D80 - Disposal, Land Fill
Quantity Tons: 0.2528
Waste Quantity: 0.3
Quantity Unit: Y
Additional Code 1: Not reported
Additional Code 2: Not reported
Additional Code 3: Not reported
Additional Code 4: Not reported
Additional Code 5: Not reported

Shipment Date: 19970303
Creation Date: 6/26/1997 0:00:00
Receipt Date: 19970307
Manifest ID: 95939880
Trans EPA ID: CAL000027703
Trans Name: Not reported
Trans 2 EPA ID: CAD983668583
Trans 2 Name: Not reported
TSD EPA ID: IRC957100891
Trans Name: Not reported
TSD EPA ID: Not reported
TSD EPA Name: Not reported
Waste Code Description: 151 - Asbestos-containing waste
RCRA Code: Not reported
Meth Code: D80 - Disposal, Land Fill
Quantity Tons: 0.8428
Waste Quantity: 1

Map ID
Direction
Distance
Elevation

MAP FINDINGS

Site

Database(s)

EDR ID Number
EPA ID Number

RHOTHTRIFT ASSOCIATES (Continued)

S112864550

Quantity Unit: Y
Additional Code 1: Not reported
Additional Code 2: Not reported
Additional Code 3: Not reported
Additional Code 4: Not reported
Additional Code 5: Not reported

HWTS:

Name: RHOTHTRIFT ASSOCIATES
Address: 250 NORTH MARKET ST
Address 2: Not reported
City,State,Zip: INGLEWOOD, CA 903010000
EPA ID: CAC001064888
Inactive Date: 10/25/2000
Create Date: 01/27/1997
Last Act Date: 10/25/2000
Mailing Name: Not reported
Mailing Address: PO BOX 1047
Mailing Address 2: Not reported
Mailing City,State,Zip: SANTA MONICA, CA 904060000
Owner Name: RHOTHTRIFT ASSOCIATES
Owner Address: PO BOX 1047
Owner Address 2: Not reported
Owner City,State,Zip: SANTA MONICA, CA 904060000
Contact Name: DEBORAH RHODES
Contact Address: PO BOX 1047
Contact Address 2: Not reported
City,State,Zip: SANTA MONICA, CA 904060000

F13

CVS PHARMACY NO 8837

FINDS 1015888457

**222 N MARKET ST
INGLEWOOD, CA 90301**

ECHO N/A

**< 1/8
1 ft.**

Site 1 of 6 in cluster F

**Relative:
Higher**

FINDS:
Registry ID: 110046525444

**Actual:
155 ft.**

Click Here:

Environmental Interest/Information System:

RCRAInfo is a national information system that supports the Resource Conservation and Recovery Act (RCRA) program through the tracking of events and activities related to facilities that generate, transport, and treat, store, or dispose of hazardous waste. RCRAInfo allows RCRA program staff to track the notification, permit, compliance, and corrective action activities required under RCRA.

HAZARDOUS WASTE BIENNIAL REPORTER
STATE MASTER

Click this hyperlink while viewing on your computer to access additional FINDS: detail in the EDR Site Report.

ECHO:

Envid: 1015888457
Registry ID: 110046525444
DFR URL: <http://echo.epa.gov/detailed-facility-report?fid=110046525444>
Name: CVS PHARMACY NO 8837

Map ID
 Direction
 Distance
 Elevation

MAP FINDINGS

EDR ID Number
 EPA ID Number

CVS PHARMACY NO 8837 (Continued)

1015888457

Address: 222 N MARKET ST
 City,State,Zip: INGLEWOOD, CA 90301

E14 **DD'S DISCOUNTS #5141**
230 N. MARKET ST
INGLEWOOD, CA 90301
 < 1/8
 1 ft.

FINDS 1023240661
ECHO N/A

Site 2 of 9 in cluster E

Relative: FINDS:
Higher Registry ID: 110065285382
Actual: Click Here:
157 ft.

Environmental Interest/Information System:

RCRAInfo is a national information system that supports the Resource Conservation and Recovery Act (RCRA) program through the tracking of events and activities related to facilities that generate, transport, and treat, store, or dispose of hazardous waste. RCRAInfo allows RCRA program staff to track the notification, permit, compliance, and corrective action activities required under RCRA.
 STATE MASTER

[Click this hyperlink](#) while viewing on your computer to access additional FINDS: detail in the EDR Site Report.

ECHO:
 Envid: 1023240661
 Registry ID: 110065285382
 DFR URL: <http://echo.epa.gov/detailed-facility-report?fid=110065285382>
 Name: DD'S DISCOUNTS #5141
 Address: 230 N. MARKET ST
 City,State,Zip: INGLEWOOD, CA 90301

D15 **CARRIAGE CLEANERS**
246 N MARKET BLVD
INGLEWOOD, CA 90301
 < 1/8
 1 ft.

RCRA-SQG 1000358296
FINDS CAD982000218
ECHO

Site 2 of 9 in cluster D

Relative: RCRA-SQG:
Lower Date Form Received by Agency: 1994-04-04 00:00:00
Actual: Handler Name: CARRIAGE CLEANERS
151 ft. Handler Address: 246 N MARKET BLVD
 Handler City,State,Zip: INGLEWOOD, CA 90301
 EPA ID: CAD982000218
 Contact Name: HOWARD PARK
 Contact Address: 246 N MARKET BLVD
 Contact City,State,Zip: INGLEWOOD, CA 90301
 Contact Telephone: 310-678-3635
 Contact Fax: Not reported
 Contact Email: Not reported
 Contact Title: Not reported
 EPA Region: 09
 Land Type: Private
 Federal Waste Generator Description: Small Quantity Generator
 Non-Notifier: Not reported

Map ID
 Direction
 Distance
 Elevation

MAP FINDINGS

Site

Database(s)

EDR ID Number
 EPA ID Number

CARRIAGE CLEANERS (Continued)

1000358296

Biennial Report Cycle:	Not reported
Accessibility:	Not reported
Active Site Indicator:	Handler Activities
State District Owner:	CA
State District:	3
Mailing Address:	246 N MARKET BLVD
Mailing City, State, Zip:	INGLEWOOD, CA 90301
Owner Name:	HOWARD PARK
Owner Type:	Private
Operator Name:	NOT REQUIRED
Operator Type:	Private
Short-Term Generator Activity:	No
Importer Activity:	No
Mixed Waste Generator:	No
Transporter Activity:	No
Transfer Facility Activity:	No
Recycler Activity with Storage:	No
Small Quantity On-Site Burner Exemption:	No
Smelting Melting and Refining Furnace Exemption:	No
Underground Injection Control:	No
Off-Site Waste Receipt:	No
Universal Waste Indicator:	No
Universal Waste Destination Facility:	No
Federal Universal Waste:	No
Active Site Fed-Reg Treatment Storage and Disposal Facility:	Not reported
Active Site Converter Treatment storage and Disposal Facility:	Not reported
Active Site State-Reg Treatment Storage and Disposal Facility:	Not reported
Active Site State-Reg Handler:	---
Federal Facility Indicator:	Not reported
Hazardous Secondary Material Indicator:	NN
Sub-Part K Indicator:	Not reported
Commercial TSD Indicator:	No
Treatment Storage and Disposal Type:	Not reported
2018 GPRA Permit Baseline:	Not on the Baseline
2018 GPRA Renewals Baseline:	Not on the Baseline
Permit Renewals Workload Universe:	Not reported
Permit Workload Universe:	Not reported
Permit Progress Universe:	Not reported
Post-Closure Workload Universe:	Not reported
Closure Workload Universe:	Not reported
202 GPRA Corrective Action Baseline:	No
Corrective Action Workload Universe:	No
Subject to Corrective Action Universe:	No
Non-TSDs Where RCRA CA has Been Imposed Universe:	No
TSDs Potentially Subject to CA Under 3004 (u)/(v) Universe:	No
TSDs Only Subject to CA under Discretionary Auth Universe:	No
Corrective Action Priority Ranking:	No NCAPS ranking
Environmental Control Indicator:	No
Institutional Control Indicator:	No
Human Exposure Controls Indicator:	N/A
Groundwater Controls Indicator:	N/A
Operating TSDF Universe:	Not reported
Full Enforcement Universe:	Not reported
Significant Non-Complier Universe:	No
Unaddressed Significant Non-Complier Universe:	No
Addressed Significant Non-Complier Universe:	No
Significant Non-Complier With a Compliance Schedule Universe:	No

Map ID
Direction
Distance
Elevation

MAP FINDINGS

Site

Database(s)

EDR ID Number
EPA ID Number

CARRIAGE CLEANERS (Continued)

1000358296

Financial Assurance Required: Not reported
Handler Date of Last Change: 2002-06-27 03:32:08.0
Recognized Trader-Importer: No
Recognized Trader-Exporter: No
Importer of Spent Lead Acid Batteries: No
Exporter of Spent Lead Acid Batteries: No
Recycler Activity Without Storage: Not reported
Manifest Broker: Not reported
Sub-Part P Indicator: No

Handler - Owner Operator:

Owner/Operator Indicator: Operator
Owner/Operator Name: NOT REQUIRED
Legal Status: Private
Date Became Current: Not reported
Date Ended Current: Not reported
Owner/Operator Address: NOT REQUIRED
Owner/Operator City,State,Zip: NOT REQUIRED, ME 99999
Owner/Operator Telephone: 415-555-1212
Owner/Operator Telephone Ext: Not reported
Owner/Operator Fax: Not reported
Owner/Operator Email: Not reported

Owner/Operator Indicator: Owner
Owner/Operator Name: HOWARD PARK
Legal Status: Private
Date Became Current: Not reported
Date Ended Current: Not reported
Owner/Operator Address: 246 N MARKET BLVD
Owner/Operator City,State,Zip: INGLEWOOD, CA 90301
Owner/Operator Telephone: 310-678-3635
Owner/Operator Telephone Ext: Not reported
Owner/Operator Fax: Not reported
Owner/Operator Email: Not reported

Historic Generators:

Receive Date: 1994-04-04 00:00:00.0
Handler Name: CARRIAGE CLEANERS
Federal Waste Generator Description: Small Quantity Generator
State District Owner: CA
Large Quantity Handler of Universal Waste: No
Recognized Trader Importer: No
Recognized Trader Exporter: No
Spent Lead Acid Battery Importer: No
Spent Lead Acid Battery Exporter: No
Current Record: Yes
Non Storage Recycler Activity: Not reported
Electronic Manifest Broker: Not reported

List of NAICS Codes and Descriptions:

NAICS Code: 812331
NAICS Description: LINEN SUPPLY

Facility Has Received Notices of Violations:

Map ID
 Direction
 Distance
 Elevation

MAP FINDINGS

Site

Database(s)

EDR ID Number
 EPA ID Number

CARRIAGE CLEANERS (Continued)

1000358296

Violations: No Violations Found

Evaluation Action Summary:
 Evaluations: No Evaluations Found

FINDS:
 Registry ID: 110002772312

Click Here:

Environmental Interest/Information System:

RCRAInfo is a national information system that supports the Resource Conservation and Recovery Act (RCRA) program through the tracking of events and activities related to facilities that generate, transport, and treat, store, or dispose of hazardous waste. RCRAInfo allows RCRA program staff to track the notification, permit, compliance, and corrective action activities required under RCRA.

[Click this hyperlink](#) while viewing on your computer to access additional FINDS: detail in the EDR Site Report.

ECHO:
 Envid: 1000358296
 Registry ID: 110002772312
 DFR URL: <http://echo.epa.gov/detailed-facility-report?fid=110002772312>
 Name: CARRIAGE CLEANERS
 Address: 246 N MARKET BLVD
 City,State,Zip: INGLEWOOD, CA 90301

C16 WESTCHESTER DENTAL CARE
212 N MARKET ST # 214
< 1/8 INGLEWOOD, CA 90301
1 ft.

HAZNET S113102707
HWTS N/A

Site 2 of 9 in cluster C

Relative: HAZNET:
Lower Name: WESTCHESTER DENTAL CARE
 Address: 212 N MARKET ST # 214
Actual: Address 2: Not reported
151 ft. City,State,Zip: INGLEWOOD, CA 903011217
 Contact: R GARCIA/N MONTIEL SUPERVISOR
 Telephone: 3106719920
 Mailing Name: Not reported
 Mailing Address: 212 N MARKET ST
 Year: 2016
 Gepaid: CAL000196999
 TSD EPA ID: CAD044429835
 CA Waste Code: 214 - Unspecified solvent mixture
 Disposal Method: H141 - Storage, Bulking, And/Or Transfer Off Site--No Treatment/Reovery (H010-H129) Or (H131-H135)
 Tons: 0.018
 Year: 2015
 Gepaid: CAL000196999
 TSD EPA ID: CAD044429835
 CA Waste Code: 214 - Unspecified solvent mixture

Map ID
Direction
Distance
Elevation

MAP FINDINGS

Site

Database(s)

EDR ID Number
EPA ID Number

WESTCHESTER DENTAL CARE (Continued)

S113102707

Disposal Method:	H141 - Storage, Bulking, And/Or Transfer Off Site--No Treatment/Reovery (H010-H129) Or (H131-H135)
Tons:	0.018
Year:	2014
Gepaid:	CAL000196999
TSD EPA ID:	CAD044429835
CA Waste Code:	214 - Unspecified solvent mixture
Disposal Method:	H141 - Storage, Bulking, And/Or Transfer Off Site--No Treatment/Reovery (H010-H129) Or (H131-H135)
Tons:	0.036
Year:	2013
Gepaid:	CAL000196999
TSD EPA ID:	CAD044429835
CA Waste Code:	214 - Unspecified solvent mixture
Disposal Method:	H141 - Storage, Bulking, And/Or Transfer Off Site--No Treatment/Reovery (H010-H129) Or (H131-H135)
Tons:	0.018
Year:	2010
Gepaid:	CAL000196999
TSD EPA ID:	CAD044429835
CA Waste Code:	343 - Unspecified organic liquid mixture
Disposal Method:	H141 - Storage, Bulking, And/Or Transfer Off Site--No Treatment/Reovery (H010-H129) Or (H131-H135)
Tons:	0.017
Year:	2007
Gepaid:	CAL000196999
TSD EPA ID:	AZR000035840
CA Waste Code:	-
Disposal Method:	-
Tons:	0.02085
Year:	2007
Gepaid:	CAL000196999
TSD EPA ID:	CAD980884183
CA Waste Code:	214 - Unspecified solvent mixture
Disposal Method:	H141 - Storage, Bulking, And/Or Transfer Off Site--No Treatment/Reovery (H010-H129) Or (H131-H135)
Tons:	0.018
Year:	2006
Gepaid:	CAL000196999
TSD EPA ID:	CAD980884183
CA Waste Code:	214 - Unspecified solvent mixture
Disposal Method:	H01 - Transfer Station
Tons:	0.018
Year:	2005
Gepaid:	CAL000196999
TSD EPA ID:	CAD980884183
CA Waste Code:	214 - Unspecified solvent mixture
Disposal Method:	H01 - Transfer Station
Tons:	0.018

Map ID
Direction
Distance
Elevation

MAP FINDINGS

Site

Database(s)

EDR ID Number
EPA ID Number

WESTCHESTER DENTAL CARE (Continued)

S113102707

Year: 2002
Gepaid: CAL000196999
TSD EPA ID: CAL000212588
CA Waste Code: 212 - Oxygenated solvents (acetone, butanol, ethyl acetate, etc.)
Disposal Method: -
Tons: 0.0066

[Click this hyperlink](#) while viewing on your computer to access
5 additional CA HAZNET: record(s) in the EDR Site Report.

Additional Info:

Year: 2006
Gen EPA ID: CAL000196999

Shipment Date: 20060131
Creation Date: 5/6/2006 18:30:32
Receipt Date: 20060209
Manifest ID: 24649890
Trans EPA ID: CAD108040858
Trans Name: TSM RECOVERY & RECYCLING CO INC
Trans 2 EPA ID: CAD983649880
Trans 2 Name: GENERAL ENVIRONMENTAL MANAGEMENT
TSDf EPA ID: CAD980884183
Trans Name: GEM RANCHO CORDOVA LLC
TSDf Alt EPA ID: CAD980884183
TSDf Alt Name: Not reported
Waste Code Description: 214 - Unspecified solvent mixture
RCRA Code: D001
Meth Code: H01 - Transfer Station
Quantity Tons: 0.018
Waste Quantity: 5
Quantity Unit: G
Additional Code 1: Not reported
Additional Code 2: Not reported
Additional Code 3: Not reported
Additional Code 4: Not reported
Additional Code 5: Not reported

Additional Info:

Year: 2016
Gen EPA ID: CAL000196999

Shipment Date: 20150602
Creation Date: 8/20/2015 22:15:20
Receipt Date: 20150603
Manifest ID: 000675404WAS
Trans EPA ID: CAD108040858
Trans Name: TSM RECOVERY & RECYCLING CO INC
Trans 2 EPA ID: Not reported
Trans 2 Name: Not reported
TSDf EPA ID: CAD044429835
Trans Name: CLEAN HARBORS ENVIRONMENTAL SERVICES
TSDf Alt EPA ID: Not reported
TSDf Alt Name: Not reported
Waste Code Description: 214 - Unspecified solvent mixture

Map ID
Direction
Distance
Elevation

MAP FINDINGS

Site

Database(s)

EDR ID Number
EPA ID Number

WESTCHESTER DENTAL CARE (Continued)

S113102707

RCRA Code: D001
Meth Code: H141 - Storage, Bulking, And/Or Transfer Off Site--No Treatment/Reovery (H010-H129) Or (H131-H135)
Quantity Tons: 0.018
Waste Quantity: 5
Quantity Unit: G
Additional Code 1: Not reported
Additional Code 2: Not reported
Additional Code 3: Not reported
Additional Code 4: Not reported
Additional Code 5: Not reported

Additional Info:

Year: 2001
Gen EPA ID: CAL000196999

Shipment Date: 20010108
Creation Date: 3/22/2001 0:00:00
Receipt Date: 20010112
Manifest ID: 20147478
Trans EPA ID: CAL000827859
Trans Name: Not reported
Trans 2 EPA ID: Not reported
Trans 2 Name: Not reported
TSDf EPA ID: CAD028409019
Trans Name: Not reported
TSDf Alt EPA ID: CAD028409019
TSDf Alt Name: Not reported
Waste Code Description: 181 - Other inorganic solid waste Organics
RCRA Code: D009
Meth Code: H01 - Transfer Station
Quantity Tons: 0.0001
Waste Quantity: 0.025
Quantity Unit: G
Additional Code 1: Not reported
Additional Code 2: Not reported
Additional Code 3: Not reported
Additional Code 4: Not reported
Additional Code 5: Not reported

Shipment Date: 20010108
Creation Date: 3/22/2001 0:00:00
Receipt Date: 20010112
Manifest ID: 20147478
Trans EPA ID: CAL000827859
Trans Name: Not reported
Trans 2 EPA ID: Not reported
Trans 2 Name: Not reported
TSDf EPA ID: CAD028409019
Trans Name: Not reported
TSDf Alt EPA ID: CAD028409019
TSDf Alt Name: Not reported
Waste Code Description: 212 - Oxygenated solvents (acetone, butanol, ethyl acetate, etc.
RCRA Code: D001
Meth Code: H01 - Transfer Station
Quantity Tons: 0.0033
Waste Quantity: 1

Map ID
Direction
Distance
Elevation

MAP FINDINGS

Site

Database(s)

EDR ID Number
EPA ID Number

WESTCHESTER DENTAL CARE (Continued)

S113102707

Quantity Unit: G
Additional Code 1: Not reported
Additional Code 2: Not reported
Additional Code 3: Not reported
Additional Code 4: Not reported
Additional Code 5: Not reported

Additional Info:

Year: 2013
Gen EPA ID: CAL000196999

Shipment Date: 20130319
Creation Date: 6/9/2013 22:15:06
Receipt Date: 20130320
Manifest ID: 000439532WAS
Trans EPA ID: CAD108040858
Trans Name: TSM RECOVERY & RECYCLING CO INC
Trans 2 EPA ID: Not reported
Trans 2 Name: Not reported
TSDf EPA ID: CAD044429835
Trans Name: CLEAN HARBORS ENVIRONMENTAL SERVICES
TSDf Alt EPA ID: Not reported
TSDf Alt Name: Not reported
Waste Code Description: 214 - Unspecified solvent mixture
RCRA Code: D001
Meth Code: H141 - Storage, Bulking, And/Or Transfer Off Site--No Treatment/Reovery (H010-H129) Or (H131-H135)

Quantity Tons: 0.018
Waste Quantity: 5
Quantity Unit: G
Additional Code 1: Not reported
Additional Code 2: Not reported
Additional Code 3: Not reported
Additional Code 4: Not reported
Additional Code 5: Not reported

Additional Info:

Year: 2002
Gen EPA ID: CAL000196999

Shipment Date: 20020531
Creation Date: 8/29/2002 18:31:16
Receipt Date: 20020603
Manifest ID: 21641129
Trans EPA ID: CAL000827859
Trans Name: Not reported
Trans 2 EPA ID: Not reported
Trans 2 Name: Not reported
TSDf EPA ID: CAL000212588
Trans Name: Not reported
TSDf Alt EPA ID: Not reported
TSDf Alt Name: Not reported
Waste Code Description: 181 - Other inorganic solid waste Organics
RCRA Code: D009
Meth Code: - Not reported
Quantity Tons: 0.00004

Map ID
Direction
Distance
Elevation

MAP FINDINGS

Site

Database(s)

EDR ID Number
EPA ID Number

WESTCHESTER DENTAL CARE (Continued)

S113102707

Waste Quantity: 0.01
Quantity Unit: G
Additional Code 1: Not reported
Additional Code 2: Not reported
Additional Code 3: Not reported
Additional Code 4: Not reported
Additional Code 5: Not reported

Shipment Date: 20020531
Creation Date: 8/29/2002 18:31:16
Receipt Date: 20020603
Manifest ID: 21641129
Trans EPA ID: CAL000827859
Trans Name: Not reported
Trans 2 EPA ID: Not reported
Trans 2 Name: Not reported
TSDf EPA ID: CAL000212588
Trans Name: Not reported
TSDf Alt EPA ID: Not reported
TSDf Alt Name: Not reported
Waste Code Description: 212 - Oxygenated solvents (acetone, butanol, ethyl acetate, etc.
RCRA Code: D001
Meth Code: - Not reported
Quantity Tons: 0.0066
Waste Quantity: 2
Quantity Unit: G
Additional Code 1: Not reported
Additional Code 2: Not reported
Additional Code 3: Not reported
Additional Code 4: Not reported
Additional Code 5: Not reported

Additional Info:

Year: 2010
Gen EPA ID: CAL000196999

Shipment Date: 20100616
Creation Date: 10/8/2010 18:30:08
Receipt Date: 20100623
Manifest ID: 003174094FLE
Trans EPA ID: CAD980891352
Trans Name: STERICYCLE INC
Trans 2 EPA ID: CAD982492399
Trans 2 Name: ALL CHEMICAL DISPOSAL INC
TSDf EPA ID: CAD044429835
Trans Name: CLEAN HARBORS WILMINGTON LLC
TSDf Alt EPA ID: Not reported
TSDf Alt Name: Not reported
Waste Code Description: 343 - Unspecified organic liquid mixture
RCRA Code: D001
Meth Code: H141 - Storage, Bulking, And/Or Transfer Off Site--No Treatment/Reovery (H010-H129) Or (H131-H135)
Quantity Tons: 0.017
Waste Quantity: 5
Quantity Unit: G
Additional Code 1: Not reported
Additional Code 2: Not reported

Map ID
Direction
Distance
Elevation

MAP FINDINGS

Site

Database(s)

EDR ID Number
EPA ID Number

WESTCHESTER DENTAL CARE (Continued)

S113102707

Additional Code 3: Not reported
Additional Code 4: Not reported
Additional Code 5: Not reported

Additional Info:

Year: 2015
Gen EPA ID: CAL000196999

Shipment Date: 20150602
Creation Date: 8/20/2015 22:15:20
Receipt Date: 20150603
Manifest ID: 000675404WAS
Trans EPA ID: CAD108040858
Trans Name: TSM RECOVERY & RECYCLING CO INC
Trans 2 EPA ID: Not reported
Trans 2 Name: Not reported
TSDf EPA ID: CAD044429835
Trans Name: CLEAN HARBORS ENVIRONMENTAL SERVICES
TSDf Alt EPA ID: Not reported
TSDf Alt Name: Not reported
Waste Code Description: 214 - Unspecified solvent mixture
RCRA Code: D001
Meth Code: H141 - Storage, Bulking, And/Or Transfer Off Site--No Treatment/Reovery (H010-H129) Or (H131-H135)

Quantity Tons: 0.018
Waste Quantity: 5
Quantity Unit: G
Additional Code 1: Not reported
Additional Code 2: Not reported
Additional Code 3: Not reported
Additional Code 4: Not reported
Additional Code 5: Not reported

Additional Info:

Year: 2014
Gen EPA ID: CAL000196999

Shipment Date: 20141125
Creation Date: 1/21/2015 22:15:08
Receipt Date: 20141126
Manifest ID: 000439722WAS
Trans EPA ID: CAD108040858
Trans Name: TSM RECOVERY & RECYCLING CO INC
Trans 2 EPA ID: Not reported
Trans 2 Name: Not reported
TSDf EPA ID: CAD044429835
Trans Name: CLEAN HARBORS ENVIRONMENTAL SERVICES
TSDf Alt EPA ID: Not reported
TSDf Alt Name: Not reported
Waste Code Description: 214 - Unspecified solvent mixture
RCRA Code: D001
Meth Code: H141 - Storage, Bulking, And/Or Transfer Off Site--No Treatment/Reovery (H010-H129) Or (H131-H135)

Quantity Tons: 0.018
Waste Quantity: 5
Quantity Unit: G

Map ID
Direction
Distance
Elevation

MAP FINDINGS

Site

Database(s)

EDR ID Number
EPA ID Number

WESTCHESTER DENTAL CARE (Continued)

S113102707

Additional Code 1: Not reported
Additional Code 2: Not reported
Additional Code 3: Not reported
Additional Code 4: Not reported
Additional Code 5: Not reported

Shipment Date: 20140805
Creation Date: 10/22/2014 22:15:11
Receipt Date: 20140806
Manifest ID: 000439654WAS
Trans EPA ID: CAD108040858
Trans Name: TSM RECOVERY & RECYCLING CO INC
Trans 2 EPA ID: Not reported
Trans 2 Name: Not reported
TSDf EPA ID: CAD044429835
Trans Name: CLEAN HARBORS ENVIRONMENTAL SERVICES
TSDf Alt EPA ID: Not reported
TSDf Alt Name: Not reported
Waste Code Description: 214 - Unspecified solvent mixture
RCRA Code: D001
Meth Code: H141 - Storage, Bulking, And/Or Transfer Off Site--No Treatment/Reovery (H010-H129) Or (H131-H135)

Quantity Tons: 0.018
Waste Quantity: 5
Quantity Unit: G
Additional Code 1: Not reported
Additional Code 2: Not reported
Additional Code 3: Not reported
Additional Code 4: Not reported
Additional Code 5: Not reported

Additional Info:

Year: 2007
Gen EPA ID: CAL000196999

Shipment Date: 20070622
Creation Date: 11/3/2007 18:30:58
Receipt Date: 20070720
Manifest ID: 002013066JJK
Trans EPA ID: CAL000827853
Trans Name: EASERY WEST LLC
Trans 2 EPA ID: CAL000297268
Trans 2 Name: CURBSIDE INC (ANAHEIM)
TSDf EPA ID: AZR000035840
Trans Name: ENVIROSOLVE INC - PHX
TSDf Alt EPA ID: Not reported
TSDf Alt Name: Not reported
Waste Code Description: - Not reported
RCRA Code: D001
Meth Code: - Not reported
Quantity Tons: 0.02085
Waste Quantity: 5
Quantity Unit: G
Additional Code 1: Not reported
Additional Code 2: Not reported
Additional Code 3: Not reported
Additional Code 4: Not reported

Map ID
Direction
Distance
Elevation

MAP FINDINGS

Site

Database(s)

EDR ID Number
EPA ID Number

WESTCHESTER DENTAL CARE (Continued)

S113102707

Additional Code 5:	Not reported
Shipment Date:	20070102
Creation Date:	10/13/2008 18:30:08
Receipt Date:	20070123
Manifest ID:	000027661WAS
Trans EPA ID:	CAD108040858
Trans Name:	TSM RECYCLING & RECOVERY
Trans 2 EPA ID:	CAD983649880
Trans 2 Name:	GENERAL ENVIRONMENTAL MANAGEMENT
TSDf EPA ID:	CAD980884183
Trans Name:	GEM RANCHO CONDOVA LLC
TSDf Alt EPA ID:	Not reported
TSDf Alt Name:	Not reported
Waste Code Description:	214 - Unspecified solvent mixture
RCRA Code:	D001
Meth Code:	H141 - Storage, Bulking, And/Or Transfer Off Site--No Treatment/Reovery (H010-H129) Or (H131-H135)
Quantity Tons:	0.018
Waste Quantity:	5
Quantity Unit:	G
Additional Code 1:	Not reported
Additional Code 2:	Not reported
Additional Code 3:	Not reported
Additional Code 4:	Not reported
Additional Code 5:	Not reported
Additional Info:	
Year:	2000
Gen EPA ID:	CAL000196999
Shipment Date:	20000210
Creation Date:	5/3/2000 0:00:00
Receipt Date:	20000218
Manifest ID:	99702462
Trans EPA ID:	CAL000190216
Trans Name:	Not reported
Trans 2 EPA ID:	Not reported
Trans 2 Name:	Not reported
TSDf EPA ID:	CAD028409019
Trans Name:	Not reported
TSDf Alt EPA ID:	CAD028409019
TSDf Alt Name:	Not reported
Waste Code Description:	181 - Other inorganic solid waste Organics
RCRA Code:	D009
Meth Code:	H01 - Transfer Station
Quantity Tons:	0.0001
Waste Quantity:	0.025
Quantity Unit:	G
Additional Code 1:	Not reported
Additional Code 2:	Not reported
Additional Code 3:	Not reported
Additional Code 4:	Not reported
Additional Code 5:	Not reported
Shipment Date:	20000210
Creation Date:	5/3/2000 0:00:00

Map ID
Direction
Distance
Elevation

MAP FINDINGS

Site

Database(s)

EDR ID Number
EPA ID Number

WESTCHESTER DENTAL CARE (Continued)

S113102707

Receipt Date: 20000218
Manifest ID: 99702462
Trans EPA ID: CAL000190216
Trans Name: Not reported
Trans 2 EPA ID: Not reported
Trans 2 Name: Not reported
TSDf EPA ID: CAD028409019
Trans Name: Not reported
TSDf Alt EPA ID: CAD028409019
TSDf Alt Name: Not reported
Waste Code Description: 212 - Oxygenated solvents (acetone, butanol, ethyl acetate, etc.
RCRA Code: D001
Meth Code: H01 - Transfer Station
Quantity Tons: 0.0033
Waste Quantity: 1
Quantity Unit: G
Additional Code 1: Not reported
Additional Code 2: Not reported
Additional Code 3: Not reported
Additional Code 4: Not reported
Additional Code 5: Not reported

Additional Info:

Year: 2005
Gen EPA ID: CAL000196999

Shipment Date: 20050802
Creation Date: 10/28/2005 18:30:54
Receipt Date: 20050817
Manifest ID: 24649622
Trans EPA ID: CAD108040858
Trans Name: TSM RECOVERY & RECYCLING CO INC
Trans 2 EPA ID: CAD983649880
Trans 2 Name: GENERAL ENVIRONMENTAL MANAGEMENT
TSDf EPA ID: CAD980884183
Trans Name: GEM RANCHO CORDOVA LLC
TSDf Alt EPA ID: CAD980884183
TSDf Alt Name: Not reported
Waste Code Description: 214 - Unspecified solvent mixture
RCRA Code: D001
Meth Code: H01 - Transfer Station
Quantity Tons: 0.018
Waste Quantity: 5
Quantity Unit: G
Additional Code 1: Not reported
Additional Code 2: Not reported
Additional Code 3: Not reported
Additional Code 4: Not reported
Additional Code 5: Not reported

HWTS:

Name: WESTCHESTER DENTAL CARE
Address: 212 N MARKET ST # 214
Address 2: Not reported
City,State,Zip: INGLEWOOD, CA 903011217
EPA ID: CAL000196999

Map ID
 Direction
 Distance
 Elevation

MAP FINDINGS

Site

Database(s)

EDR ID Number
 EPA ID Number

WESTCHESTER DENTAL CARE (Continued)

S113102707

Inactive Date: 06/30/2013
 Create Date: 03/19/1999
 Last Act Date: 01/27/2016
 Mailing Name: Not reported
 Mailing Address: 212 N MARKET ST
 Mailing Address 2: Not reported
 Mailing City,State,Zip: INGLEWOOD, CA 903010000
 Owner Name: WESTCHESTER DENTAL CARE
 Owner Address: 212 N MARKET ST
 Owner Address 2: Not reported
 Owner City,State,Zip: INGLEWOOD, CA 903010000
 Contact Name: R GARCIA/N MONTIEL SUPERVISOR
 Contact Address: 212 N MARKET ST
 Contact Address 2: Not reported
 City,State,Zip: INGLEWOOD, CA 903010000

C17

**APPLE ONE HOUR
 228 NO MARKET ST
 INGLEWOOD, CA 90301**

**HAZNET S123776029
 HWTS N/A**

< 1/8
 1 ft.

Site 3 of 9 in cluster C

**Relative:
 Lower
 Actual:
 151 ft.**

HAZNET:
 Name: APPLE ONE HOUR
 Address: 228 NO MARKET ST
 Address 2: Not reported
 City,State,Zip: INGLEWOOD, CA 903010000
 Contact: MARTIN KIM
 Telephone: 2136748422
 Mailing Name: Not reported
 Mailing Address: MARTIN KIM

Year: 1986
 Gepaid: CAX000100628
 TSD EPA ID: CAX000079970
 CA Waste Code: 541 - Photochemicals/photoprocessing waste
 Disposal Method: -
 Tons: 0.0625

Year: 1986
 Gepaid: CAX000100628
 TSD EPA ID: CAX000799700
 CA Waste Code: 541 - Photochemicals/photoprocessing waste
 Disposal Method: 01 -
 Tons: 0.0625

Year: 1986
 Gepaid: CAX000100628
 TSD EPA ID: CAX000079970
 CA Waste Code: 541 - Photochemicals/photoprocessing waste
 Disposal Method: R01 - Recycler
 Tons: 2.1192

Year: 1985
 Gepaid: CAX000100628
 TSD EPA ID: CAX000079970
 CA Waste Code: 541 - Photochemicals/photoprocessing waste
 Disposal Method: R01 - Recycler

Map ID
Direction
Distance
Elevation

MAP FINDINGS

Site

Database(s)

EDR ID Number
EPA ID Number

APPLE ONE HOUR (Continued)

S123776029

Tons: 1.4003

Year: 1985
 Gepaid: CAX000100628
 TSD EPA ID: CAX000079970
 CA Waste Code: 541 - Photochemicals/photoprocessing waste
 Disposal Method: UNK -
 Tons: 2.2966

Year: 1984
 Gepaid: CAX000100628
 TSD EPA ID: CAX000079970
 CA Waste Code: 541 - Photochemicals/photoprocessing waste
 Disposal Method: R01 - Recycler
 Tons: 0.4918

HWTS:

Name: APPLE ONE HOUR
 Address: 228 NO MARKET ST
 Address 2: Not reported
 City,State,Zip: INGLEWOOD, CA 903010000
 EPA ID: CAX000100628
 Inactive Date: 06/30/1998
 Create Date: 07/25/1984
 Last Act Date: 04/27/1999
 Mailing Name: Not reported
 Mailing Address: MARTIN KIM
 Mailing Address 2: Not reported
 Mailing City,State,Zip: INGLEWOOD, CA 903010000
 Owner Name: --
 Owner Address: --
 Owner Address 2: Not reported
 Owner City,State,Zip: --, 99 --
 Contact Name: MARTIN KIM
 Contact Address: INACT PER 98VQ FINAL NOTICE
 Contact Address 2: - BATCH 4/27
 City,State,Zip: --, 99 --

D18

WALKER A L
232 N MARKET ST
INGLEWOOD, CA

EDR Hist Auto 1009116482
N/A

< 1/8
1 ft.

Site 3 of 9 in cluster D

Relative:
Lower

EDR Hist Auto

Actual:
151 ft.

Year: 1927 Name: WALKER A L

Type: AUTOMOBILE REPAIRING AND SERVICE STATIONS

Map ID
Direction
Distance
Elevation

MAP FINDINGS

Site

Database(s)

EDR ID Number
EPA ID Number

F19 **SAV ON DRUG STORE #3011**
222 N MARKET ST
< 1/8 **INGLEWOOD, CA 90301**
1 ft.

HAZNET **S113063237**
HWTS **N/A**

Site 2 of 6 in cluster F

Relative:
Higher
Actual:
155 ft.

HAZNET:
Name: SAV ON DRUG STORE #3011
Address: 222 N MARKET ST
Address 2: Not reported
City,State,Zip: INGLEWOOD, CA 903010000
Contact: JAMIE TARRANT
Telephone: 8019615780
Mailing Name: Not reported
Mailing Address: 250 PARKCENTER BLVD PO BOX 20

Year: 1998
Gepaid: CAL000111351
TSD EPA ID: CAD981402522
CA Waste Code: 541 - Photochemicals/photoprocessing waste
Disposal Method: R01 - Recycler
Tons: 0.025

Additional Info:

Year: 1998
Gen EPA ID: CAL000111351

Shipment Date: 19981125
Creation Date: 1/13/1999 0:00:00
Receipt Date: 19981201
Manifest ID: 98472211
Trans EPA ID: CAD982433575
Trans Name: Not reported
Trans 2 EPA ID: Not reported
Trans 2 Name: Not reported
TSD EPA ID: CAD981402522
Trans Name: Not reported
TSD Alt EPA ID: CAD981402522
TSD Alt Name: Not reported
Waste Code Description: 541 - Photochemicals / photo processing waste
RCRA Code: D011
Meth Code: R01 - Recycler
Quantity Tons: 0.025
Waste Quantity: 50
Quantity Unit: P
Additional Code 1: Not reported
Additional Code 2: Not reported
Additional Code 3: Not reported
Additional Code 4: Not reported
Additional Code 5: Not reported

HWTS:

Name: SAV ON DRUG STORE #3011
Address: 222 N MARKET ST
Address 2: Not reported
City,State,Zip: INGLEWOOD, CA 903010000
EPA ID: CAL000111351

Map ID
Direction
Distance
Elevation

MAP FINDINGS

Site

Database(s)

EDR ID Number
EPA ID Number

SAV ON DRUG STORE #3011 (Continued)

S113063237

Inactive Date: 06/30/1999
Create Date: 07/09/1993
Last Act Date: 12/03/1999
Mailing Name: CYNTHIA FORSCH
Mailing Address: 250 PARKCENTER BLVD PO BOX 20
Mailing Address 2: Not reported
Mailing City,State,Zip: BOISE, ID 837260000
Owner Name: AMERICAN DRUG STORES INC
Owner Address: PO BOX 26948
Owner Address 2: Not reported
Owner City,State,Zip: SALT LAKE CITY, UT 941260000
Contact Name: JAMIE TARRANT
Contact Address: INACT PER 99VQ - NT
Contact Address 2: Not reported
City,State,Zip: SALT LAKE CITY, UT 941260000

D20

CARRIAGE CLEANER
246 N MARKET ST
INGLEWOOD, CA 90301

DRYCLEANERS S121700631
N/A

< 1/8
1 ft.

Site 4 of 9 in cluster D

Relative:
Lower
Actual:
151 ft.

DRYCLEAN SOUTH COAST:
Name: CARRIAGE CLEANER
Address: 246 N MARKET ST
City,State,Zip: INGLEWOOD, CA 90301
Facility ID: 99114
Application Number: 285753
Permit Number: D77603
Status: O
Representative Name: HONG KI PARK
Representative Telephone: 213 6783639
Permit Status: INACTIVE
BCAT Number: 000234
BCAT Description: DRY CLEANING EQUIP PERCHLOROETHYLENE
CCAT Number: 04
CCAT Description: VAPOR RECOVERY UNIT COMPRESS & CONDENSE
UTM East: 0
UTM North: 0
Application Date: 09/29/1993
PO Issue Date: 10/07/1993
NAICS Code: Not reported
SIC Code: 7216

F21

CVS PHARMACY # 8837
222 NORTH MARKET STREET
INGLEWOOD, CA 90301

RCRA-LQG 1015740237
CAR000229179

< 1/8
1 ft.

Site 3 of 6 in cluster F

Relative:
Higher
Actual:
155 ft.

RCRA-LQG:
Date Form Received by Agency: 2020-02-16 00:00:00.0
Handler Name: CVS PHARMACY # 8837
Handler Address: 222 NORTH MARKET STREET
Handler City,State,Zip: INGLEWOOD, CA 90301-0000
EPA ID: CAR000229179

Map ID
Direction
Distance
Elevation

MAP FINDINGS

Site

Database(s)

EDR ID Number
EPA ID Number

CVS PHARMACY # 8837 (Continued)

1015740237

Contact Name:	NICOLE WILKINSON
Contact Address:	CVS DRIVE
Contact City,State,Zip:	WOONSOCKET, RI 02895
Contact Telephone:	401-770-7132
Contact Fax:	Not reported
Contact Email:	NICOLE.WILKINSON@CVSHEALTH.COM
Contact Title:	DIRECTOR CORPORATE ENVIRONMENTAL
EPA Region:	09
Land Type:	Private
Federal Waste Generator Description:	Large Quantity Generator
Non-Notifier:	Not reported
Biennial Report Cycle:	2019
Accessibility:	Not reported
Active Site Indicator:	Handler Activities
State District Owner:	Not reported
State District:	Not reported
Mailing Address:	CVS DRIVE MC2340
Mailing City,State,Zip:	WOONSOCKET, RI 02895
Owner Name:	INGLEWOOD PORTFOLIO LLC
Owner Type:	Private
Operator Name:	GARFIELD BEACH CVS, L.L.C.
Operator Type:	Private
Short-Term Generator Activity:	No
Importer Activity:	No
Mixed Waste Generator:	No
Transporter Activity:	No
Transfer Facility Activity:	No
Recycler Activity with Storage:	No
Small Quantity On-Site Burner Exemption:	No
Smelting Melting and Refining Furnace Exemption:	No
Underground Injection Control:	No
Off-Site Waste Receipt:	No
Universal Waste Indicator:	No
Universal Waste Destination Facility:	No
Federal Universal Waste:	No
Active Site Fed-Reg Treatment Storage and Disposal Facility:	Not reported
Active Site Converter Treatment storage and Disposal Facility:	Not reported
Active Site State-Reg Treatment Storage and Disposal Facility:	Not reported
Active Site State-Reg Handler:	---
Federal Facility Indicator:	Not reported
Hazardous Secondary Material Indicator:	N
Sub-Part K Indicator:	Not reported
Commercial TSD Indicator:	No
Treatment Storage and Disposal Type:	Not reported
2018 GPRA Permit Baseline:	Not on the Baseline
2018 GPRA Renewals Baseline:	Not on the Baseline
Permit Renewals Workload Universe:	Not reported
Permit Workload Universe:	Not reported
Permit Progress Universe:	Not reported
Post-Closure Workload Universe:	Not reported
Closure Workload Universe:	Not reported
202 GPRA Corrective Action Baseline:	No
Corrective Action Workload Universe:	No
Subject to Corrective Action Universe:	No
Non-TSDFs Where RCRA CA has Been Imposed Universe:	No
TSDFs Potentially Subject to CA Under 3004 (u)/(v) Universe:	No
TSDFs Only Subject to CA under Discretionary Auth Universe:	No

Map ID
Direction
Distance
Elevation

MAP FINDINGS

Site

Database(s)

EDR ID Number
EPA ID Number

CVS PHARMACY # 8837 (Continued)

1015740237

Corrective Action Priority Ranking:	No NCAPS ranking
Environmental Control Indicator:	No
Institutional Control Indicator:	No
Human Exposure Controls Indicator:	N/A
Groundwater Controls Indicator:	N/A
Operating TSDU Universe:	Not reported
Full Enforcement Universe:	Not reported
Significant Non-Complier Universe:	No
Unaddressed Significant Non-Complier Universe:	No
Addressed Significant Non-Complier Universe:	No
Significant Non-Complier With a Compliance Schedule Universe:	No
Financial Assurance Required:	Not reported
Handler Date of Last Change:	2020-09-21 17:45:58.0
Recognized Trader-Importer:	No
Recognized Trader-Exporter:	No
Importer of Spent Lead Acid Batteries:	No
Exporter of Spent Lead Acid Batteries:	No
Recycler Activity Without Storage:	No
Manifest Broker:	No
Sub-Part P Indicator:	No

Biennial: List of Years

Year: 2019

[Click Here for Biennial Reporting System Data:](#)
Year: 2017

[Click Here for Biennial Reporting System Data:](#)
Year: 2015

[Click Here for Biennial Reporting System Data:](#)
Year: 2013

[Click Here for Biennial Reporting System Data:](#)

Hazardous Waste Summary:

Waste Code:	D001
Waste Description:	IGNITABLE WASTE
Waste Code:	D002
Waste Description:	CORROSIVE WASTE
Waste Code:	D003
Waste Description:	REACTIVE WASTE
Waste Code:	D004
Waste Description:	ARSENIC
Waste Code:	D005
Waste Description:	BARIUM
Waste Code:	D006
Waste Description:	CADMIUM
Waste Code:	D007
Waste Description:	CHROMIUM

Map ID
Direction
Distance
Elevation

MAP FINDINGS

Site

Database(s)

EDR ID Number
EPA ID Number

CVS PHARMACY # 8837 (Continued)

1015740237

Waste Code:	D008
Waste Description:	LEAD
Waste Code:	D009
Waste Description:	MERCURY
Waste Code:	D010
Waste Description:	SELENIUM
Waste Code:	D011
Waste Description:	SILVER
Waste Code:	D016
Waste Description:	2,4-D (2,4-DICHLOROPHENOXYACETIC ACID)
Waste Code:	D018
Waste Description:	BENZENE
Waste Code:	D022
Waste Description:	CHLOROFORM
Waste Code:	D024
Waste Description:	M-CRESOL
Waste Code:	D025
Waste Description:	P-CRESOL
Waste Code:	D026
Waste Description:	CRESOL
Waste Code:	D027
Waste Description:	1,4-DICHLOROBENZENE
Waste Code:	D035
Waste Description:	METHYL ETHYL KETONE
Waste Code:	D039
Waste Description:	TETRACHLOROETHYLENE
Waste Code:	P001
Waste Description:	2H-1-BENZOPYRAN-2-ONE, 4-HYDROXY-3-(3-OXO-1-PHENYLBUTYL)-, & SALTS, WHEN PRESENT AT CONCENTRATIONS GREATER THAN 0.3% (OR) WARFARIN, & SALTS, WHEN PRESENT AT CONCENTRATIONS GREATER THAN 0.3%
Waste Code:	P012
Waste Description:	ARSENIC OXIDE AS2O3 (OR) ARSENIC TRIOXIDE
Waste Code:	P042
Waste Description:	1,2-BENZENEDIOL, 4-[1-HYDROXY-2-(METHYLAMINO)ETHYL]-, (R)- (OR) EPINEPHRINE
Waste Code:	P075
Waste Description:	NICOTINE, & SALTS (OR) PYRIDINE, 3-(1-METHYL-2-PYRROLIDINYL)-,(S)-, & SALTS
Waste Code:	P081
Waste Description:	1,2,3-PROPANETRIOL, TRINITRATE (R) (OR) NITROGLYCERINE (R)

Map ID
Direction
Distance
Elevation

MAP FINDINGS

Site

Database(s)

EDR ID Number
EPA ID Number

CVS PHARMACY # 8837 (Continued)

1015740237

Waste Code:	P188
Waste Description:	BENZOIC ACID, 2-HYDROXY-, COMPD. WITH (3AS-CIS)-1,2,3,3A,8,8A-HEXAHYDRO-1,3A,8-TRIMETHYLPYRROLO[2,3-B]INDOL-5-YL METHYLCARBAMATE ESTER (1:1) (OR) PHYSOSTIGMINE SALICYLATE
Waste Code:	U002
Waste Description:	2-PROPANONE (I) (OR) ACETONE (I)
Waste Code:	U010
Waste Description:	AZIRINO [2',3':3,4]PYRROLO[1,2-A]INDOLE-4,7-DIONE, 6-AMINO-8-[[AMINOCARBONYLOXY]METHYL]-1,1A,2,8,8A,8B-HEXAHYDRO-8A-METHOXY-5-METHYL-, [1AS-(1AALPHA, 8BETA, 8AALPHA, 8BALPHA)]- (OR) MITOMYCIN C
Waste Code:	U031
Waste Description:	1-BUTANOL (I) (OR) N-BUTYL ALCOHOL (I)
Waste Code:	U034
Waste Description:	ACETALDEHYDE, TRICHLORO- (OR) CHLORAL
Waste Code:	U035
Waste Description:	BENZENEBUTANOIC ACID, 4-[BIS(2-CHLOROETHYL)AMINO]- (OR) CHLORAMBUCIL
Waste Code:	U044
Waste Description:	CHLOROFORM (OR) METHANE, TRICHLORO-
Waste Code:	U058
Waste Description:	2H-1,3,2-OXAZAPHOSPHORIN-2-AMINE, N,N-BIS(2-CHLOROETHYL)TETRAHYDRO-, 2-OXIDE (OR) CYCLOPHOSPHAMIDE
Waste Code:	U059
Waste Description:	5,12-NAPHTHACENEDIONE, 8-ACETYL-10-[(3-AMINO-2,3,6-TRIDEOXY)-ALPHA-L-LYXO-HEXOPYRANOSYL]OXY]-7,8,9,10-TETRAHYDRO-6,8,11-TRIHYDROXY-1-METHOXY-, (8S-CIS)- (OR) DAUNOMYCIN
Waste Code:	U070
Waste Description:	BENZENE, 1,2-DICHLORO- (OR) O-DICHLOROBENZENE
Waste Code:	U072
Waste Description:	BENZENE, 1,4-DICHLORO- (OR) P-DICHLOROBENZENE
Waste Code:	U089
Waste Description:	DIETHYLSTILBESTEROL (OR) PHENOL, 4,4'-(1,2-DIETHYL-1,2-ETHENEDIYL)BIS, (E)-
Waste Code:	U122
Waste Description:	FORMALDEHYDE
Waste Code:	U129
Waste Description:	CYCLOHEXANE, 1,2,3,4,5,6-HEXACHLORO-, (1ALPHA, 2ALPHA, 3BETA, 4ALPHA, 5ALPHA, 6BETA)- (OR) LINDANE
Waste Code:	U132
Waste Description:	HEXACHLOROPHENE (OR) PHENOL, 2,2'-METHYLENEBIS[3,4,6-TRICHLORO-
Waste Code:	U150

Map ID
Direction
Distance
Elevation

MAP FINDINGS

Site

Database(s)

EDR ID Number
EPA ID Number

CVS PHARMACY # 8837 (Continued)

1015740237

Waste Description:	L-PHENYLALANINE, 4-[BIS(2-CHLOROETHYL)AMINO]- (OR) MELPHALAN
Waste Code:	U151
Waste Description:	MERCURY
Waste Code:	U154
Waste Description:	METHANOL (I) (OR) METHYL ALCOHOL (I)
Waste Code:	U165
Waste Description:	NAPHTHALENE
Waste Code:	U188
Waste Description:	PHENOL
Waste Code:	U200
Waste Description:	RESERPINE (OR) YOHIMBAN-16-CARBOXYLIC ACID, 11,17-DIMETHOXY-18-[(3,4,5-TRIMETHOXYBENZOYL)OXY]-, METHYL ESTER, (3BETA, 16BETA, 17ALPHA, 18BETA, 20ALPHA)-
Waste Code:	U201
Waste Description:	1,3-BENZENEDIOL (OR) RESORCINOL
Waste Code:	U204
Waste Description:	SELENIOUS ACID (OR) SELENIUM DIOXIDE
Waste Code:	U205
Waste Description:	SELENIUM SULFIDE (OR) SELENIUM SULFIDE SES2 (R,T)
Waste Code:	U206
Waste Description:	D-GLUCOSE, 2-DEOXY-2-[[[(METHYLNITROSOAMINO)-CARBONYL]AMINO]- (OR) GLUCOPYRANOSE, 2-DEOXY-2-(3-METHYL-3-NITROSOUREIDO)-,D- (OR) STREPTOZOTOCIN
Waste Code:	U210
Waste Description:	ETHENE, TETRACHLORO- (OR) TETRACHLOROETHYLENE
Waste Code:	U279
Waste Description:	U279
Waste Code:	U411
Waste Description:	U411

Handler - Owner Operator:

Owner/Operator Indicator:	Owner
Owner/Operator Name:	INGLEWOOD PORTFOLIO LLC
Legal Status:	Private
Date Became Current:	2009-12-11 00:00:00.
Date Ended Current:	Not reported
Owner/Operator Address:	830 S HILL ST STE 371
Owner/Operator City,State,Zip:	LOS ANGELES, CA 90014
Owner/Operator Telephone:	213-614-9999
Owner/Operator Telephone Ext:	Not reported
Owner/Operator Fax:	Not reported
Owner/Operator Email:	Not reported

Owner/Operator Indicator:	Owner
Owner/Operator Name:	INGLEWOOD PORTFOLIO LLC

Map ID
Direction
Distance
Elevation

MAP FINDINGS

Site

Database(s)

EDR ID Number
EPA ID Number

CVS PHARMACY # 8837 (Continued)

1015740237

Legal Status:	Private
Date Became Current:	2009-12-11 00:00:00.
Date Ended Current:	Not reported
Owner/Operator Address:	830 S HILL ST
Owner/Operator City,State,Zip:	LOS ANGELES, CA 90014
Owner/Operator Telephone:	213-614-9999
Owner/Operator Telephone Ext:	Not reported
Owner/Operator Fax:	Not reported
Owner/Operator Email:	Not reported
Owner/Operator Indicator:	Operator
Owner/Operator Name:	GARFIELD BEACH CVS, L.L.C.
Legal Status:	Private
Date Became Current:	2006-06-02 00:00:00.
Date Ended Current:	Not reported
Owner/Operator Address:	1 CVS DRIVE
Owner/Operator City,State,Zip:	WOONSOCKET, RI 02895
Owner/Operator Telephone:	401-765-1500
Owner/Operator Telephone Ext:	Not reported
Owner/Operator Fax:	Not reported
Owner/Operator Email:	CORPORATEENVIRONMENTALTEAM@CVSHEALTH.COM
Owner/Operator Indicator:	Operator
Owner/Operator Name:	GARFIELD BEACH CVS LLC
Legal Status:	Private
Date Became Current:	2006-06-02 00:00:00.
Date Ended Current:	Not reported
Owner/Operator Address:	Not reported
Owner/Operator City,State,Zip:	Not reported
Owner/Operator Telephone:	Not reported
Owner/Operator Telephone Ext:	Not reported
Owner/Operator Fax:	Not reported
Owner/Operator Email:	Not reported
Owner/Operator Indicator:	Operator
Owner/Operator Name:	GARFIELD BEACH CVS, L.L.C.
Legal Status:	Private
Date Became Current:	2006-06-02 00:00:00.
Date Ended Current:	Not reported
Owner/Operator Address:	1 CVS DRIVE
Owner/Operator City,State,Zip:	WOONSOCKET, RI 02895
Owner/Operator Telephone:	401-765-1500
Owner/Operator Telephone Ext:	Not reported
Owner/Operator Fax:	Not reported
Owner/Operator Email:	CORPORATEENVIRONMENTALTEAM@CVSHEALTH.COM
Owner/Operator Indicator:	Owner
Owner/Operator Name:	INGLEWOOD PORTFOLIO LLC
Legal Status:	Private
Date Became Current:	2009-12-11 00:00:00.
Date Ended Current:	Not reported
Owner/Operator Address:	830 S HILL ST STE 371
Owner/Operator City,State,Zip:	LOS ANGELES, CA 90014
Owner/Operator Telephone:	213-614-9999
Owner/Operator Telephone Ext:	Not reported
Owner/Operator Fax:	Not reported
Owner/Operator Email:	Not reported

Map ID
Direction
Distance
Elevation

MAP FINDINGS

Site

Database(s)

EDR ID Number
EPA ID Number

CVS PHARMACY # 8837 (Continued)

1015740237

Owner/Operator Indicator: Operator
Owner/Operator Name: GARFIELD BEACH CVS, L.L.C.
Legal Status: Private
Date Became Current: 2006-06-02 00:00:00.
Date Ended Current: Not reported
Owner/Operator Address: Not reported
Owner/Operator City,State,Zip: Not reported
Owner/Operator Telephone: Not reported
Owner/Operator Telephone Ext: Not reported
Owner/Operator Fax: Not reported
Owner/Operator Email: Not reported

Owner/Operator Indicator: Owner
Owner/Operator Name: INGLEWOOD PORTFOLIO LLC
Legal Status: Private
Date Became Current: 2009-12-11 00:00:00.
Date Ended Current: Not reported
Owner/Operator Address: 830 S HILL ST STE 371
Owner/Operator City,State,Zip: LOS ANGELES, CA 90014
Owner/Operator Telephone: 213-614-9999
Owner/Operator Telephone Ext: Not reported
Owner/Operator Fax: Not reported
Owner/Operator Email: NICOLE.WILKINSON@CVSHEALTH.COM

Owner/Operator Indicator: Operator
Owner/Operator Name: GARFIELD BEACH CVS LLC
Legal Status: Private
Date Became Current: 2006-06-02 00:00:00.
Date Ended Current: Not reported
Owner/Operator Address: Not reported
Owner/Operator City,State,Zip: Not reported
Owner/Operator Telephone: Not reported
Owner/Operator Telephone Ext: Not reported
Owner/Operator Fax: Not reported
Owner/Operator Email: Not reported

Owner/Operator Indicator: Owner
Owner/Operator Name: INGLEWOOD PORTFOLIO LLC
Legal Status: Private
Date Became Current: 2009-12-11 00:00:00.
Date Ended Current: Not reported
Owner/Operator Address: 830 S HILL ST STE 371
Owner/Operator City,State,Zip: LOS ANGELES, CA 90014
Owner/Operator Telephone: 213-614-9999
Owner/Operator Telephone Ext: Not reported
Owner/Operator Fax: Not reported
Owner/Operator Email: NICOLE.WILKINSON@CVSHEALTH.COM

Historic Generators:

Receive Date: 2014-03-01 00:00:00.0
Handler Name: CVS PHARMACY #8837
Federal Waste Generator Description: Large Quantity Generator
State District Owner: Not reported
Large Quantity Handler of Universal Waste: No
Recognized Trader Importer: No
Recognized Trader Exporter: No
Spent Lead Acid Battery Importer: No

Map ID
Direction
Distance
Elevation

MAP FINDINGS

Site

Database(s)

EDR ID Number
EPA ID Number

CVS PHARMACY # 8837 (Continued)

1015740237

Spent Lead Acid Battery Exporter:	No
Current Record:	No
Non Storage Recycler Activity:	Not reported
Electronic Manifest Broker:	Not reported
Receive Date:	2016-08-25 00:00:00.0
Handler Name:	CVS PHARMACY #8837
Federal Waste Generator Description:	Large Quantity Generator
State District Owner:	Not reported
Large Quantity Handler of Universal Waste:	No
Recognized Trader Importer:	No
Recognized Trader Exporter:	No
Spent Lead Acid Battery Importer:	No
Spent Lead Acid Battery Exporter:	No
Current Record:	No
Non Storage Recycler Activity:	Not reported
Electronic Manifest Broker:	Not reported
Receive Date:	2018-03-01 00:00:00.0
Handler Name:	CVS PHARMACY # 8837
Federal Waste Generator Description:	Large Quantity Generator
State District Owner:	Not reported
Large Quantity Handler of Universal Waste:	No
Recognized Trader Importer:	No
Recognized Trader Exporter:	No
Spent Lead Acid Battery Importer:	No
Spent Lead Acid Battery Exporter:	No
Current Record:	No
Non Storage Recycler Activity:	No
Electronic Manifest Broker:	No
Receive Date:	2020-02-16 00:00:00.0
Handler Name:	CVS PHARMACY # 8837
Federal Waste Generator Description:	Large Quantity Generator
State District Owner:	Not reported
Large Quantity Handler of Universal Waste:	No
Recognized Trader Importer:	No
Recognized Trader Exporter:	No
Spent Lead Acid Battery Importer:	No
Spent Lead Acid Battery Exporter:	No
Current Record:	Yes
Non Storage Recycler Activity:	No
Electronic Manifest Broker:	No
Receive Date:	2012-09-04 00:00:00.0
Handler Name:	CVS PHARMACY NO 8837
Federal Waste Generator Description:	Large Quantity Generator
State District Owner:	Not reported
Large Quantity Handler of Universal Waste:	No
Recognized Trader Importer:	No
Recognized Trader Exporter:	No
Spent Lead Acid Battery Importer:	No
Spent Lead Acid Battery Exporter:	No
Current Record:	No
Non Storage Recycler Activity:	Not reported
Electronic Manifest Broker:	Not reported

Map ID
 Direction
 Distance
 Elevation

MAP FINDINGS

Site

Database(s)

EDR ID Number
 EPA ID Number

CVS PHARMACY # 8837 (Continued)

1015740237

List of NAICS Codes and Descriptions:

NAICS Code:	44611
NAICS Description:	PHARMACIES AND DRUG STORES
NAICS Code:	446110
NAICS Description:	PHARMACIES AND DRUG STORES

Facility Has Received Notices of Violations:

Violations: No Violations Found

Evaluation Action Summary:

Evaluations: No Evaluations Found

E22

**O'REILLY AUTO PARTS STORE 3077
 250 N MARKET ST
 INGLEWOOD, CA 90301**

**HAZNET S118234968
 HWTS N/A**

< 1/8
 1 ft.

Site 3 of 9 in cluster E

**Relative:
 Higher
 Actual:
 156 ft.**

HAZNET:	
Name:	O'REILLY AUTO PARTS STORE 3077
Address:	250 N MARKET ST
Address 2:	Not reported
City,State,Zip:	INGLEWOOD, CA 65802
Contact:	JOHN BOUNDS
Telephone:	4175204589
Mailing Name:	Not reported
Mailing Address:	233 S PATTERSON
Year:	2019
Gepaid:	CAL000392793
TSD EPA ID:	CAD059494310
CA Waste Code:	223 - Unspecified oil-containing waste
Disposal Method:	H141 - Storage, Bulking, And/Or Transfer Off Site--No Treatment/Reovery (H010-H129) Or (H131-H135)
Tons:	0.10000
Year:	2018
Gepaid:	CAL000392793
TSD EPA ID:	AZR000003681
CA Waste Code:	223 - Unspecified oil-containing waste
Disposal Method:	H039 - Other Recovery Of Reclamation For Reuse Including Acid Regeneration, Organics Recovery Ect
Tons:	0.20000
Year:	2018
Gepaid:	CAL000392793
TSD EPA ID:	NED981723513
CA Waste Code:	223 - Unspecified oil-containing waste
Disposal Method:	H040 - Incineration--Thermal Destruction Other Than Use As A Fuel
Tons:	0.05000
Year:	2014
Gepaid:	CAL000392793
TSD EPA ID:	CAD044429835

Map ID
Direction
Distance
Elevation

MAP FINDINGS

Site

Database(s)

EDR ID Number
EPA ID Number

O'REILLY AUTO PARTS STORE 3077 (Continued)

S118234968

CA Waste Code: 181 - Other inorganic solid waste
Disposal Method: H141 - Storage, Bulking, And/Or Transfer Off Site--No Treatment/Reovery (H010-H129) Or (H131-H135)
Tons: 0.04
Year: 2014
Gepaid: CAL000392793
TSD EPA ID: CAD044429835
CA Waste Code: 343 - Unspecified organic liquid mixture
Disposal Method: H141 - Storage, Bulking, And/Or Transfer Off Site--No Treatment/Reovery (H010-H129) Or (H131-H135)
Tons: 0.015

Additional Info:

Year: 2014
Gen EPA ID: CAL000392793

Shipment Date: 20141210
Creation Date: 3/27/2015 22:15:05
Receipt Date: 20141226
Manifest ID: 004686235SKS
Trans EPA ID: TXR000081205
Trans Name: SAFETY-KLEEN SYSTEMS INC
Trans 2 EPA ID: Not reported
Trans 2 Name: Not reported
TSD EPA ID: CAD044429835
Trans Name: CLEAN HARBORS WILMINGTON LLC
TSD Alt EPA ID: Not reported
TSD Alt Name: Not reported
Waste Code Description: 181 - Other inorganic solid waste Organics
RCRA Code: Not reported
Meth Code: H141 - Storage, Bulking, And/Or Transfer Off Site--No Treatment/Reovery (H010-H129) Or (H131-H135)
Quantity Tons: 0.04
Waste Quantity: 80
Quantity Unit: P
Additional Code 1: Not reported
Additional Code 2: Not reported
Additional Code 3: Not reported
Additional Code 4: Not reported
Additional Code 5: Not reported

Shipment Date: 20140903
Creation Date: 11/22/2014 22:15:14
Receipt Date: 20140915
Manifest ID: 004551111SKS
Trans EPA ID: TXR000081205
Trans Name: SAFETY-KLEEN SYSTEMS INC
Trans 2 EPA ID: Not reported
Trans 2 Name: Not reported
TSD EPA ID: CAD044429835
Trans Name: CLEAN HARBORS WILMINGTON LLC
TSD Alt EPA ID: Not reported
TSD Alt Name: Not reported
Waste Code Description: 343 - Unspecified organic liquid mixture
RCRA Code: Not reported

Map ID
Direction
Distance
Elevation

MAP FINDINGS

Site

Database(s)

EDR ID Number
EPA ID Number

O'REILLY AUTO PARTS STORE 3077 (Continued)

S118234968

Meth Code: H141 - Storage, Bulking, And/Or Transfer Off Site--No Treatment/Reovery (H010-H129) Or (H131-H135)
Quantity Tons: 0.015
Waste Quantity: 30
Quantity Unit: P
Additional Code 1: Not reported
Additional Code 2: Not reported
Additional Code 3: Not reported
Additional Code 4: Not reported
Additional Code 5: Not reported

HWTS:

Name: O'REILLY AUTO PARTS STORE 3077
Address: 250 N MARKET ST
Address 2: Not reported
City,State,Zip: INGLEWOOD, CA 90301
EPA ID: CAL000392793
Inactive Date: Not reported
Create Date: 01/14/2014
Last Act Date: 12/09/2020
Mailing Name: Not reported
Mailing Address: 233 S PATTERSON
Mailing Address 2: Not reported
Mailing City,State,Zip: SPRINGFIELD, MO 65802
Owner Name: O'REILLY AUTO PARTS
Owner Address: 233 S PATTERSON
Owner Address 2: Not reported
Owner City,State,Zip: SPRINGFIELD, MO 658020000
Contact Name: JOHN BOUNDS
Contact Address: 233 S. PATTERSON AVE.
Contact Address 2: Not reported
City,State,Zip: SPRINGFIELD, MO 65802

NAICS:

EPA ID: CAL000392793
Create Date: 2014-01-14 15:52:04.967
NAICS Code: 44131
NAICS Description: Automotive Parts and Accessories Stores
Issued EPA ID Date: 2014-01-14 15:52:04.96700
Inactive Date: Not reported
Facility Name: O'REILLY AUTO PARTS STORE 3077
Facility Address: 250 N MARKET ST
Facility Address 2: Not reported
Facility City: INGLEWOOD
Facility County: Not reported
Facility State: CA
Facility Zip: 90301

Map ID
 Direction
 Distance
 Elevation

MAP FINDINGS

Site

Database(s)

EDR ID Number
 EPA ID Number

D23 **SENILK INC** **EDR Hist Cleaner** **1019950002**
246 N MARKET
< 1/8 **INGLEWOOD, CA 90301**
1 ft.

Site 5 of 9 in cluster D

Relative: EDR Hist Cleaner
Lower

Actual: 151 ft.	Year:	Name:	Type:
	1971	CARRIAGE TRADE CLEANERS	Drycleaning Plants, Except Rugs
	1972	CARRIAGE TRADE CLEANERS	Drycleaning Plants, Except Rugs
	1973	CARRIAGE TRADE CLEANERS	Drycleaning Plants, Except Rugs
	1974	CARRIAGE TRADE CLEANERS	Drycleaning Plants, Except Rugs
	1977	SENILK INC	Drycleaning Plants, Except Rugs
	1978	SENILK INC	Drycleaning Plants, Except Rugs
	1979	SENILK INC	Drycleaning Plants, Except Rugs
	1979	SENILK INC	Drycleaning Plants, Except Rugs
	1980	SENILK INC	Drycleaning Plants, Except Rugs
	1982	SENILK INC	Drycleaning Plants, Except Rugs
	1983	SENILK INC	Drycleaning Plants, Except Rugs
	1985	SENILK INC	Drycleaning Plants, Except Rugs
	1986	SENILK INC	Drycleaning Plants, Except Rugs
	1991	CARRIAGE CLEANERS	Laundry And Garment Services, NEC, NEC
	1992	CARRIAGE CLEANERS	Laundry And Garment Services, NEC, NEC
	1993	CARRIAGE CLEANERS	Laundry And Garment Services, NEC, NEC
	1994	CARRIAGE CLEANERS	Laundry And Garment Services, NEC, NEC
	1995	CARRIAGE CLEANERS	Laundry And Garment Services, NEC, NEC
	1996	CARRIAGE CLEANERS	Laundry And Garment Services, NEC, NEC
	1997	CARRIAGE CLEANERS	Laundry And Garment Services, NEC, NEC
	1998	CARRIAGE CLEANERS	Laundry And Garment Services, NEC, NEC

D24 **CARRIAGE CLEANER** **DRYCLEANERS** **S121699380**
246 N MARKET ST
< 1/8 **INGLEWOOD, CA 90301**
1 ft.

Site 6 of 9 in cluster D

Relative: DRYCLEAN SOUTH COAST:
Lower

Actual: Name: CARRIAGE CLEANER
151 ft. Address: 246 N MARKET ST
 City,State,Zip: INGLEWOOD, CA 90301
 Facility ID: 75428
 Application Number: 216924
 Permit Number: D28334
 Status: O
 Representative Name: SUE OR SANG
 Representative Telephone: 213 6783635
 Permit Status: INACTIVE
 BCAT Number: 000234
 BCAT Description: DRY CLEANING EQUIP PERCHLOROETHYLENE
 CCAT Number: 02
 CCAT Description: ADSORBER (DRY CLEANING) REGENERATIVE
 UTM East: 375.20001221
 UTM North: 3759
 Application Date: 09/28/1989
 PO Issue Date: 06/18/1990
 NAICS Code: Not reported
 SIC Code: 7216

Map ID
 Direction
 Distance
 Elevation

MAP FINDINGS

Site

Database(s)

EDR ID Number
 EPA ID Number

F25 **CVS PHARMACY # 8837**
222 N MARKET ST
< 1/8 **INGLEWOOD, CA 90301**
1 ft.

HAZNET **S123638187**
HWTS **N/A**

Site 4 of 6 in cluster F

Relative:
Higher
Actual:
155 ft.

HAZNET:	
Name:	CVS PHARMACY # 8837
Address:	222 N MARKET ST
Address 2:	Not reported
City,State,Zip:	INGLEWOOD, CA 02895
Contact:	NICOLE WILKINSON
Telephone:	4017707132
Mailing Name:	Not reported
Mailing Address:	1 CVS DR - MC 1160
Year:	2019
Gepaid:	CAR000229179
TSD EPA ID:	CAD008364432
CA Waste Code:	331 - Off-specification, aged or surplus organics
Disposal Method:	H141 - Storage, Bulking, And/Or Transfer Off Site--No Treatment/Reovery (H010-H129) Or (H131-H135)
Tons:	0.52000
Year:	2019
Gepaid:	CAR000229179
TSD EPA ID:	NVD980895338
CA Waste Code:	311 - Pharmaceutical waste
Disposal Method:	H141 - Storage, Bulking, And/Or Transfer Off Site--No Treatment/Reovery (H010-H129) Or (H131-H135)
Tons:	0.07450
Year:	2019
Gepaid:	CAR000229179
TSD EPA ID:	CAD008364432
CA Waste Code:	214 - Unspecified solvent mixture
Disposal Method:	H141 - Storage, Bulking, And/Or Transfer Off Site--No Treatment/Reovery (H010-H129) Or (H131-H135)
Tons:	0.02950
Year:	2019
Gepaid:	CAR000229179
TSD EPA ID:	CAD008364432
CA Waste Code:	311 - Pharmaceutical waste
Disposal Method:	H141 - Storage, Bulking, And/Or Transfer Off Site--No Treatment/Reovery (H010-H129) Or (H131-H135)
Tons:	0.15350
Year:	2019
Gepaid:	CAR000229179
TSD EPA ID:	NVD980895338
CA Waste Code:	141 - Off-specification, aged or surplus inorganics
Disposal Method:	H070 -
Tons:	0.00700
Year:	2019
Gepaid:	CAR000229179
TSD EPA ID:	INR000110197
CA Waste Code:	311 - Pharmaceutical waste

Map ID
Direction
Distance
Elevation

MAP FINDINGS

Site

Database(s)

EDR ID Number
EPA ID Number

CVS PHARMACY # 8837 (Continued)

S123638187

Disposal Method: H141 - Storage, Bulking, And/Or Transfer Off Site--No Treatment/Reovery (H010-H129) Or (H131-H135)
Tons: 0.00650

Year: 2019
Gepaid: CAR000229179
TSD EPA ID: NVD980895338
CA Waste Code: 331 - Off-specification, aged or surplus organics
Disposal Method: H141 - Storage, Bulking, And/Or Transfer Off Site--No Treatment/Reovery (H010-H129) Or (H131-H135)
Tons: 0.00100

Year: 2019
Gepaid: CAR000229179
TSD EPA ID: CAD008364432
CA Waste Code: 141 - Off-specification, aged or surplus inorganics
Disposal Method: H141 - Storage, Bulking, And/Or Transfer Off Site--No Treatment/Reovery (H010-H129) Or (H131-H135)
Tons: 0.00850

Year: 2019
Gepaid: CAR000229179
TSD EPA ID: NVD980895338
CA Waste Code: 214 - Unspecified solvent mixture
Disposal Method: H141 - Storage, Bulking, And/Or Transfer Off Site--No Treatment/Reovery (H010-H129) Or (H131-H135)
Tons: 0.02150

Year: 2019
Gepaid: CAR000229179
TSD EPA ID: CAD008364432
CA Waste Code: 122 - Alkaline solution without metals pH >= 12.5
Disposal Method: H141 - Storage, Bulking, And/Or Transfer Off Site--No Treatment/Reovery (H010-H129) Or (H131-H135)
Tons: 0.00500

[Click this hyperlink](#) while viewing on your computer to access 45 additional CA HAZNET: record(s) in the EDR Site Report.

Additional Info:

Year: 2014
Gen EPA ID: CAR000229179

Shipment Date: 20141104
Creation Date: Not reported
Receipt Date: Not reported
Manifest ID: 006211685FLE
Trans EPA ID: MNS000110924
Trans Name: STERICYCLE SPECIALTY WASTE SOLUTIONS INC
Trans 2 EPA ID: CAR000216770
Trans 2 Name: CATRANS
TSD EPA ID: CAD008364432
Trans Name: RHO CHEM LLC
TSD EPA Alt EPA ID: Not reported
TSD EPA Alt Name: Not reported
Waste Code Description: 331 - Off-specification, aged, or surplus organics

Map ID
Direction
Distance
Elevation

MAP FINDINGS

Site

Database(s)

EDR ID Number
EPA ID Number

CVS PHARMACY # 8837 (Continued)

S123638187

RCRA Code: D010
Meth Code: H141 - Storage, Bulking, And/Or Transfer Off Site--No Treatment/Reovery (H010-H129) Or (H131-H135)

Quantity Tons: 0.0005
Waste Quantity: 1
Quantity Unit: P
Additional Code 1: D007
Additional Code 2: Not reported
Additional Code 3: Not reported
Additional Code 4: Not reported
Additional Code 5: Not reported

Shipment Date: 20141104
Creation Date: Not reported
Receipt Date: Not reported
Manifest ID: 006211685FLE
Trans EPA ID: MNS000110924
Trans Name: STERICYCLE SPECIALTY WASTE SOLUTIONS INC
Trans 2 EPA ID: CAR000216770
Trans 2 Name: CATRANS
TSDf EPA ID: CAD008364432
Trans Name: RHO CHEM LLC
TSDf Alt EPA ID: Not reported
TSDf Alt Name: Not reported
Waste Code Description: 791 - Liquids with pH < 2 792 Liquids with pH < 2 with metals
RCRA Code: D002
Meth Code: H141 - Storage, Bulking, And/Or Transfer Off Site--No Treatment/Reovery (H010-H129) Or (H131-H135)

Quantity Tons: 0.001
Waste Quantity: 2
Quantity Unit: P
Additional Code 1: Not reported
Additional Code 2: Not reported
Additional Code 3: Not reported
Additional Code 4: Not reported
Additional Code 5: Not reported

Shipment Date: 20141104
Creation Date: Not reported
Receipt Date: Not reported
Manifest ID: 006211685FLE
Trans EPA ID: MNS000110924
Trans Name: STERICYCLE SPECIALTY WASTE SOLUTIONS INC
Trans 2 EPA ID: CAR000216770
Trans 2 Name: CATRANS
TSDf EPA ID: CAD008364432
Trans Name: RHO CHEM LLC
TSDf Alt EPA ID: Not reported
TSDf Alt Name: Not reported
Waste Code Description: 331 - Off-specification, aged, or surplus organics
RCRA Code: Not reported
Meth Code: H141 - Storage, Bulking, And/Or Transfer Off Site--No Treatment/Reovery (H010-H129) Or (H131-H135)

Quantity Tons: 0.073
Waste Quantity: 146
Quantity Unit: P
Additional Code 1: Not reported

Map ID
Direction
Distance
Elevation

MAP FINDINGS

Site

Database(s)

EDR ID Number
EPA ID Number

CVS PHARMACY # 8837 (Continued)

S123638187

Additional Code 2:	Not reported
Additional Code 3:	Not reported
Additional Code 4:	Not reported
Additional Code 5:	Not reported
Shipment Date:	20141104
Creation Date:	Not reported
Receipt Date:	Not reported
Manifest ID:	006211685FLE
Trans EPA ID:	MNS000110924
Trans Name:	STERICYCLE SPECIALTY WASTE SOLUTIONS INC
Trans 2 EPA ID:	CAR000216770
Trans 2 Name:	CATRANS
TSDf EPA ID:	CAD008364432
Trans Name:	RHO CHEM LLC
TSDf Alt EPA ID:	Not reported
TSDf Alt Name:	Not reported
Waste Code Description:	331 - Off-specification, aged, or surplus organics
RCRA Code:	Not reported
Meth Code:	H141 - Storage, Bulking, And/Or Transfer Off Site--No Treatment/Reovery (H010-H129) Or (H131-H135)
Quantity Tons:	0.116
Waste Quantity:	232
Quantity Unit:	P
Additional Code 1:	Not reported
Additional Code 2:	Not reported
Additional Code 3:	Not reported
Additional Code 4:	Not reported
Additional Code 5:	Not reported
Shipment Date:	20141104
Creation Date:	Not reported
Receipt Date:	Not reported
Manifest ID:	006211685FLE
Trans EPA ID:	MNS000110924
Trans Name:	STERICYCLE SPECIALTY WASTE SOLUTIONS INC
Trans 2 EPA ID:	CAR000216770
Trans 2 Name:	CATRANS
TSDf EPA ID:	CAD008364432
Trans Name:	RHO CHEM LLC
TSDf Alt EPA ID:	Not reported
TSDf Alt Name:	Not reported
Waste Code Description:	- Not reported
RCRA Code:	Not reported
Meth Code:	H141 - Storage, Bulking, And/Or Transfer Off Site--No Treatment/Reovery (H010-H129) Or (H131-H135)
Quantity Tons:	0.0255
Waste Quantity:	51
Quantity Unit:	P
Additional Code 1:	Not reported
Additional Code 2:	Not reported
Additional Code 3:	Not reported
Additional Code 4:	Not reported
Additional Code 5:	Not reported
Shipment Date:	20141104
Creation Date:	Not reported

Map ID
Direction
Distance
Elevation

MAP FINDINGS

Site

Database(s)

EDR ID Number
EPA ID Number

CVS PHARMACY # 8837 (Continued)

S123638187

Receipt Date: Not reported
Manifest ID: 006211685FLE
Trans EPA ID: MNS000110924
Trans Name: STERICYCLE SPECIALTY WASTE SOLUTIONS INC
Trans 2 EPA ID: CAR000216770
Trans 2 Name: CATRANS
TSDf EPA ID: CAD008364432
Trans Name: RHO CHEM LLC
TSDf Alt EPA ID: Not reported
TSDf Alt Name: Not reported
Waste Code Description: - Not reported
RCRA Code: Not reported
Meth Code: H141 - Storage, Bulking, And/Or Transfer Off Site--No Treatment/Reovery (H010-H129) Or (H131-H135)

Quantity Tons: 0.0075
Waste Quantity: 15
Quantity Unit: P
Additional Code 1: Not reported
Additional Code 2: Not reported
Additional Code 3: Not reported
Additional Code 4: Not reported
Additional Code 5: Not reported

Shipment Date: 20141104
Creation Date: 1/15/2015 22:14:55
Receipt Date: 20141107
Manifest ID: 006211685FLE
Trans EPA ID: MNS000110924
Trans Name: STERICYCLE SPECIALTY WASTE SOLUTIONS INC
Trans 2 EPA ID: CAR000216770
Trans 2 Name: CATRANS
TSDf EPA ID: CAD008364432
Trans Name: RHO CHEM LLC
TSDf Alt EPA ID: Not reported
TSDf Alt Name: Not reported
Waste Code Description: 122 - Alkaline solution without metals (pH > 12.5)
RCRA Code: D002
Meth Code: H141 - Storage, Bulking, And/Or Transfer Off Site--No Treatment/Reovery (H010-H129) Or (H131-H135)

Quantity Tons: 0.012
Waste Quantity: 24
Quantity Unit: P
Additional Code 1: Not reported
Additional Code 2: Not reported
Additional Code 3: Not reported
Additional Code 4: Not reported
Additional Code 5: Not reported

Shipment Date: 20141104
Creation Date: 4/8/2015 22:14:59
Receipt Date: 20141119
Manifest ID: 006211684FLE
Trans EPA ID: MNS000110924
Trans Name: STERICYCLE SPECIALTY WASTE SOLUTIONS INC
Trans 2 EPA ID: CAD008364432
Trans 2 Name: RHO CHEM LLC
TSDf EPA ID: INR000110197

Map ID
Direction
Distance
Elevation

MAP FINDINGS

Site

Database(s)

EDR ID Number
EPA ID Number

CVS PHARMACY # 8837 (Continued)

S123638187

Trans Name: STERICYCLE INC
TSDf Alt EPA ID: Not reported
TSDf Alt Name: Not reported
Waste Code Description: 311 - Pharmaceutical waste
RCRA Code: P001
Meth Code: H141 - Storage, Bulking, And/Or Transfer Off Site--No Treatment/Reovery (H010-H129) Or (H131-H135)
Quantity Tons: 0.0005
Waste Quantity: 1
Quantity Unit: P
Additional Code 1: Not reported
Additional Code 2: Not reported
Additional Code 3: Not reported
Additional Code 4: Not reported
Additional Code 5: Not reported

Shipment Date: 20141104
Creation Date: 4/8/2015 22:14:59
Receipt Date: 20141119
Manifest ID: 006211684FLE
Trans EPA ID: MNS000110924
Trans Name: STERICYCLE SPECIALTY WASTE SOLUTIONS INC
Trans 2 EPA ID: CAD008364432
Trans 2 Name: RHO CHEM LLC
TSDf EPA ID: INR000110197
Trans Name: STERICYCLE INC
TSDf Alt EPA ID: Not reported
TSDf Alt Name: Not reported
Waste Code Description: 311 - Pharmaceutical waste
RCRA Code: D010
Meth Code: H141 - Storage, Bulking, And/Or Transfer Off Site--No Treatment/Reovery (H010-H129) Or (H131-H135)
Quantity Tons: 0.001
Waste Quantity: 2
Quantity Unit: P
Additional Code 1: D007
Additional Code 2: Not reported
Additional Code 3: Not reported
Additional Code 4: Not reported
Additional Code 5: Not reported

Shipment Date: 20141104
Creation Date: 1/15/2015 22:14:55
Receipt Date: 20141107
Manifest ID: 006211685FLE
Trans EPA ID: MNS000110924
Trans Name: STERICYCLE SPECIALTY WASTE SOLUTIONS INC
Trans 2 EPA ID: CAR000216770
Trans 2 Name: CATRANS
TSDf EPA ID: CAD008364432
Trans Name: RHO CHEM LLC
TSDf Alt EPA ID: Not reported
TSDf Alt Name: Not reported
Waste Code Description: 214 - Unspecified solvent mixture
RCRA Code: U002
Meth Code: H141 - Storage, Bulking, And/Or Transfer Off Site--No Treatment/Reovery (H010-H129) Or (H131-H135)

Map ID
Direction
Distance
Elevation

MAP FINDINGS

Site

Database(s)

EDR ID Number
EPA ID Number

CVS PHARMACY # 8837 (Continued)

S123638187

Quantity Tons: 0.0195
Waste Quantity: 39
Quantity Unit: P
Additional Code 1: D001
Additional Code 2: Not reported
Additional Code 3: Not reported
Additional Code 4: Not reported
Additional Code 5: Not reported

Additional Info:

Year: 2017
Gen EPA ID: CAR000229179

Shipment Date: 20171228
Creation Date: Not reported
Receipt Date: Not reported
Manifest ID: 010146052FLE
Trans EPA ID: MNS000110924
Trans Name: STERICYCLE SPECIALTY WASTE SOLUTIONS INC
Trans 2 EPA ID: CAR000217000
Trans 2 Name: LA CHIQUITA TRUCKING
TSDf EPA ID: CAD008364432
Trans Name: RHO CHEM LLC
TSDf Alt EPA ID: Not reported
TSDf Alt Name: Not reported
Waste Code Description: 331 - Off-specification, aged, or surplus organics
RCRA Code: Not reported
Meth Code: H141 - Storage, Bulking, And/Or Transfer Off Site--No Treatment/Reovery (H010-H129) Or (H131-H135)

Quantity Tons: 0.0675
Waste Quantity: 135
Quantity Unit: P
Additional Code 1: Not reported
Additional Code 2: Not reported
Additional Code 3: Not reported
Additional Code 4: Not reported
Additional Code 5: Not reported

Shipment Date: 20171228
Creation Date: Not reported
Receipt Date: Not reported
Manifest ID: 010146052FLE
Trans EPA ID: MNS000110924
Trans Name: STERICYCLE SPECIALTY WASTE SOLUTIONS INC
Trans 2 EPA ID: CAR000217000
Trans 2 Name: LA CHIQUITA TRUCKING
TSDf EPA ID: CAD008364432
Trans Name: RHO CHEM LLC
TSDf Alt EPA ID: Not reported
TSDf Alt Name: Not reported
Waste Code Description: 311 - Pharmaceutical waste
RCRA Code: P001
Meth Code: H141 - Storage, Bulking, And/Or Transfer Off Site--No Treatment/Reovery (H010-H129) Or (H131-H135)

Quantity Tons: 0.0005
Waste Quantity: 1
Quantity Unit: P

Map ID
Direction
Distance
Elevation

MAP FINDINGS

Site

Database(s)

EDR ID Number
EPA ID Number

CVS PHARMACY # 8837 (Continued)

S123638187

Additional Code 1:	Not reported
Additional Code 2:	Not reported
Additional Code 3:	Not reported
Additional Code 4:	Not reported
Additional Code 5:	Not reported
Shipment Date:	20171228
Creation Date:	Not reported
Receipt Date:	Not reported
Manifest ID:	010146052FLE
Trans EPA ID:	MNS000110924
Trans Name:	STERICYCLE SPECIALTY WASTE SOLUTIONS INC
Trans 2 EPA ID:	CAR000217000
Trans 2 Name:	LA CHIQUITA TRUCKING
TSDf EPA ID:	CAD008364432
Trans Name:	RHO CHEM LLC
TSDf Alt EPA ID:	Not reported
TSDf Alt Name:	Not reported
Waste Code Description:	311 - Pharmaceutical waste
RCRA Code:	P075
Meth Code:	H141 - Storage, Bulking, And/Or Transfer Off Site--No Treatment/Reovery (H010-H129) Or (H131-H135)
Quantity Tons:	0.0025
Waste Quantity:	5
Quantity Unit:	P
Additional Code 1:	P001
Additional Code 2:	Not reported
Additional Code 3:	Not reported
Additional Code 4:	Not reported
Additional Code 5:	Not reported
Shipment Date:	20171228
Creation Date:	Not reported
Receipt Date:	Not reported
Manifest ID:	010146052FLE
Trans EPA ID:	MNS000110924
Trans Name:	STERICYCLE SPECIALTY WASTE SOLUTIONS INC
Trans 2 EPA ID:	CAR000217000
Trans 2 Name:	LA CHIQUITA TRUCKING
TSDf EPA ID:	CAD008364432
Trans Name:	RHO CHEM LLC
TSDf Alt EPA ID:	Not reported
TSDf Alt Name:	Not reported
Waste Code Description:	311 - Pharmaceutical waste
RCRA Code:	D010
Meth Code:	H141 - Storage, Bulking, And/Or Transfer Off Site--No Treatment/Reovery (H010-H129) Or (H131-H135)
Quantity Tons:	0.004
Waste Quantity:	8
Quantity Unit:	P
Additional Code 1:	D007
Additional Code 2:	Not reported
Additional Code 3:	Not reported
Additional Code 4:	Not reported
Additional Code 5:	Not reported
Shipment Date:	20171228

Map ID
Direction
Distance
Elevation

MAP FINDINGS

Site

Database(s)

EDR ID Number
EPA ID Number

CVS PHARMACY # 8837 (Continued)

S123638187

Creation Date: Not reported
Receipt Date: Not reported
Manifest ID: 010146052FLE
Trans EPA ID: MNS000110924
Trans Name: STERICYCLE SPECIALTY WASTE SOLUTIONS INC
Trans 2 EPA ID: CAR000217000
Trans 2 Name: LA CHIQUITA TRUCKING
TSDf EPA ID: CAD008364432
Trans Name: RHO CHEM LLC
TSDf Alt EPA ID: Not reported
TSDf Alt Name: Not reported
Waste Code Description: 331 - Off-specification, aged, or surplus organics
RCRA Code: D010
Meth Code: H141 - Storage, Bulking, And/Or Transfer Off Site--No Treatment/Reovery (H010-H129) Or (H131-H135)

Quantity Tons: 0.002
Waste Quantity: 4
Quantity Unit: P
Additional Code 1: D007
Additional Code 2: Not reported
Additional Code 3: Not reported
Additional Code 4: Not reported
Additional Code 5: Not reported

Shipment Date: 20171228
Creation Date: Not reported
Receipt Date: Not reported
Manifest ID: 010146052FLE
Trans EPA ID: MNS000110924
Trans Name: STERICYCLE SPECIALTY WASTE SOLUTIONS INC
Trans 2 EPA ID: CAR000217000
Trans 2 Name: LA CHIQUITA TRUCKING
TSDf EPA ID: CAD008364432
Trans Name: RHO CHEM LLC
TSDf Alt EPA ID: Not reported
TSDf Alt Name: Not reported
Waste Code Description: 331 - Off-specification, aged, or surplus organics
RCRA Code: U205
Meth Code: H141 - Storage, Bulking, And/Or Transfer Off Site--No Treatment/Reovery (H010-H129) Or (H131-H135)

Quantity Tons: 0.0045
Waste Quantity: 9
Quantity Unit: P
Additional Code 1: U129
Additional Code 2: Not reported
Additional Code 3: Not reported
Additional Code 4: Not reported
Additional Code 5: Not reported

Shipment Date: 20171228
Creation Date: Not reported
Receipt Date: Not reported
Manifest ID: 010146052FLE
Trans EPA ID: MNS000110924
Trans Name: STERICYCLE SPECIALTY WASTE SOLUTIONS INC
Trans 2 EPA ID: CAR000217000
Trans 2 Name: LA CHIQUITA TRUCKING

Map ID
Direction
Distance
Elevation

MAP FINDINGS

Site

Database(s)

EDR ID Number
EPA ID Number

CVS PHARMACY # 8837 (Continued)

S123638187

TSDF EPA ID: CAD008364432
Trans Name: RHO CHEM LLC
TSDF Alt EPA ID: Not reported
TSDF Alt Name: Not reported
Waste Code Description: 141 - Off-specification, aged, or surplus inorganics
RCRA Code: D001
Meth Code: H141 - Storage, Bulking, And/Or Transfer Off Site--No Treatment/Reovery (H010-H129) Or (H131-H135)

Quantity Tons: 0.0055
Waste Quantity: 11
Quantity Unit: P
Additional Code 1: Not reported
Additional Code 2: Not reported
Additional Code 3: Not reported
Additional Code 4: Not reported
Additional Code 5: Not reported

Shipment Date: 20171228
Creation Date: 8/3/2018 18:30:48
Receipt Date: 20180111
Manifest ID: 010146052FLE
Trans EPA ID: MNS000110924
Trans Name: STERICYCLE SPECIALTY WASTE SOLUTIONS INC
Trans 2 EPA ID: CAR000217000
Trans 2 Name: LA CHIQUITA TRUCKING
TSDF EPA ID: CAD008364432
Trans Name: RHO CHEM LLC
TSDF Alt EPA ID: Not reported
TSDF Alt Name: Not reported
Waste Code Description: 214 - Unspecified solvent mixture
RCRA Code: U002
Meth Code: H141 - Storage, Bulking, And/Or Transfer Off Site--No Treatment/Reovery (H010-H129) Or (H131-H135)

Quantity Tons: 0.012
Waste Quantity: 24
Quantity Unit: P
Additional Code 1: D001
Additional Code 2: Not reported
Additional Code 3: Not reported
Additional Code 4: Not reported
Additional Code 5: Not reported

Shipment Date: 20171228
Creation Date: 8/3/2018 18:30:48
Receipt Date: 20180111
Manifest ID: 010146052FLE
Trans EPA ID: MNS000110924
Trans Name: STERICYCLE SPECIALTY WASTE SOLUTIONS INC
Trans 2 EPA ID: CAR000217000
Trans 2 Name: LA CHIQUITA TRUCKING
TSDF EPA ID: CAD008364432
Trans Name: RHO CHEM LLC
TSDF Alt EPA ID: Not reported
TSDF Alt Name: Not reported
Waste Code Description: 214 - Unspecified solvent mixture
RCRA Code: D001
Meth Code: H141 - Storage, Bulking, And/Or Transfer Off Site--No

Map ID
Direction
Distance
Elevation

MAP FINDINGS

Site

Database(s)

EDR ID Number
EPA ID Number

CVS PHARMACY # 8837 (Continued)

S123638187

Quantity Tons:	0.009
Waste Quantity:	18
Quantity Unit:	P
Additional Code 1:	Not reported
Additional Code 2:	Not reported
Additional Code 3:	Not reported
Additional Code 4:	Not reported
Additional Code 5:	Not reported
Shipment Date:	20171228
Creation Date:	8/3/2018 18:30:48
Receipt Date:	20180111
Manifest ID:	010146052FLE
Trans EPA ID:	MNS000110924
Trans Name:	STERICYCLE SPECIALTY WASTE SOLUTIONS INC
Trans 2 EPA ID:	CAR000217000
Trans 2 Name:	LA CHIQUITA TRUCKING
TSDf EPA ID:	CAD008364432
Trans Name:	RHO CHEM LLC
TSDf Alt EPA ID:	Not reported
TSDf Alt Name:	Not reported
Waste Code Description:	311 - Pharmaceutical waste
RCRA Code:	D010
Meth Code:	H141 - Storage, Bulking, And/Or Transfer Off Site--No Treatment/Reovery (H010-H129) Or (H131-H135)
Quantity Tons:	0.0265
Waste Quantity:	53
Quantity Unit:	P
Additional Code 1:	D007
Additional Code 2:	Not reported
Additional Code 3:	Not reported
Additional Code 4:	Not reported
Additional Code 5:	Not reported
Additional Info:	
Year:	2016
Gen EPA ID:	CAR000229179
Shipment Date:	20151221
Creation Date:	Not reported
Receipt Date:	Not reported
Manifest ID:	008600385FLE
Trans EPA ID:	MNS000110924
Trans Name:	STERICYCLE SPECIALTY WASTE SOLUTIONS INC
Trans 2 EPA ID:	CAD983649880
Trans 2 Name:	PSC ENVIRONMENTAL SERVICES LP
TSDf EPA ID:	CAD008364432
Trans Name:	RHO CHEM LLC
TSDf Alt EPA ID:	Not reported
TSDf Alt Name:	Not reported
Waste Code Description:	331 - Off-specification, aged, or surplus organics
RCRA Code:	Not reported
Meth Code:	H141 - Storage, Bulking, And/Or Transfer Off Site--No Treatment/Reovery (H010-H129) Or (H131-H135)
Quantity Tons:	0.076
Waste Quantity:	152

Map ID
Direction
Distance
Elevation

MAP FINDINGS

Site

Database(s)

EDR ID Number
EPA ID Number

CVS PHARMACY # 8837 (Continued)

S123638187

Quantity Unit:	P
Additional Code 1:	Not reported
Additional Code 2:	Not reported
Additional Code 3:	Not reported
Additional Code 4:	Not reported
Additional Code 5:	Not reported
Shipment Date:	20151221
Creation Date:	Not reported
Receipt Date:	Not reported
Manifest ID:	008600385FLE
Trans EPA ID:	MNS000110924
Trans Name:	STERICYCLE SPECIALTY WASTE SOLUTIONS INC
Trans 2 EPA ID:	CAD983649880
Trans 2 Name:	PSC ENVIRONMENTAL SERVICES LP
TSDf EPA ID:	CAD008364432
Trans Name:	RHO CHEM LLC
TSDf Alt EPA ID:	Not reported
TSDf Alt Name:	Not reported
Waste Code Description:	331 - Off-specification, aged, or surplus organics
RCRA Code:	Not reported
Meth Code:	H141 - Storage, Bulking, And/Or Transfer Off Site--No Treatment/Reovery (H010-H129) Or (H131-H135)
Quantity Tons:	0.0575
Waste Quantity:	115
Quantity Unit:	P
Additional Code 1:	Not reported
Additional Code 2:	Not reported
Additional Code 3:	Not reported
Additional Code 4:	Not reported
Additional Code 5:	Not reported
Shipment Date:	20151221
Creation Date:	Not reported
Receipt Date:	Not reported
Manifest ID:	008600385FLE
Trans EPA ID:	MNS000110924
Trans Name:	STERICYCLE SPECIALTY WASTE SOLUTIONS INC
Trans 2 EPA ID:	CAD983649880
Trans 2 Name:	PSC ENVIRONMENTAL SERVICES LP
TSDf EPA ID:	CAD008364432
Trans Name:	RHO CHEM LLC
TSDf Alt EPA ID:	Not reported
TSDf Alt Name:	Not reported
Waste Code Description:	- Not reported
RCRA Code:	Not reported
Meth Code:	H141 - Storage, Bulking, And/Or Transfer Off Site--No Treatment/Reovery (H010-H129) Or (H131-H135)
Quantity Tons:	0.0005
Waste Quantity:	1
Quantity Unit:	P
Additional Code 1:	Not reported
Additional Code 2:	Not reported
Additional Code 3:	Not reported
Additional Code 4:	Not reported
Additional Code 5:	Not reported

Map ID
Direction
Distance
Elevation

MAP FINDINGS

Site

Database(s)

EDR ID Number
EPA ID Number

CVS PHARMACY # 8837 (Continued)

S123638187

Shipment Date: 20151221
Creation Date: Not reported
Receipt Date: Not reported
Manifest ID: 008600385FLE
Trans EPA ID: MNS000110924
Trans Name: STERICYCLE SPECIALTY WASTE SOLUTIONS INC
Trans 2 EPA ID: CAD983649880
Trans 2 Name: PSC ENVIRONMENTAL SERVICES LP
TSDf EPA ID: CAD008364432
Trans Name: RHO CHEM LLC
TSDf Alt EPA ID: Not reported
TSDf Alt Name: Not reported
Waste Code Description: 311 - Pharmaceutical waste
RCRA Code: U205
Meth Code: H141 - Storage, Bulking, And/Or Transfer Off Site--No Treatment/Reovery (H010-H129) Or (H131-H135)

Quantity Tons: 0.0635
Waste Quantity: 127
Quantity Unit: P
Additional Code 1: U129
Additional Code 2: D024
Additional Code 3: D009
Additional Code 4: Not reported
Additional Code 5: Not reported

Shipment Date: 20151221
Creation Date: Not reported
Receipt Date: Not reported
Manifest ID: 008600385FLE
Trans EPA ID: MNS000110924
Trans Name: STERICYCLE SPECIALTY WASTE SOLUTIONS INC
Trans 2 EPA ID: CAD983649880
Trans 2 Name: PSC ENVIRONMENTAL SERVICES LP
TSDf EPA ID: CAD008364432
Trans Name: RHO CHEM LLC
TSDf Alt EPA ID: Not reported
TSDf Alt Name: Not reported
Waste Code Description: 181 - Other inorganic solid waste Organics
RCRA Code: D009
Meth Code: H141 - Storage, Bulking, And/Or Transfer Off Site--No Treatment/Reovery (H010-H129) Or (H131-H135)

Quantity Tons: 0.0005
Waste Quantity: 1
Quantity Unit: P
Additional Code 1: Not reported
Additional Code 2: Not reported
Additional Code 3: Not reported
Additional Code 4: Not reported
Additional Code 5: Not reported

Shipment Date: 20151221
Creation Date: 3/22/2016 22:15:58
Receipt Date: 20151228
Manifest ID: 008600385FLE
Trans EPA ID: MNS000110924
Trans Name: STERICYCLE SPECIALTY WASTE SOLUTIONS INC
Trans 2 EPA ID: CAD983649880

Map ID
Direction
Distance
Elevation

MAP FINDINGS

Site

Database(s)

EDR ID Number
EPA ID Number

CVS PHARMACY # 8837 (Continued)

S123638187

Trans 2 Name:	PSC ENVIRONMENTAL SERVICES LP
TSDF EPA ID:	CAD008364432
Trans Name:	RHO CHEM LLC
TSDF Alt EPA ID:	Not reported
TSDF Alt Name:	Not reported
Waste Code Description:	122 - Alkaline solution without metals (pH > 12.5
RCRA Code:	D002
Meth Code:	H141 - Storage, Bulking, And/Or Transfer Off Site--No Treatment/Reovery (H010-H129) Or (H131-H135)
Quantity Tons:	0.008
Waste Quantity:	16
Quantity Unit:	P
Additional Code 1:	Not reported
Additional Code 2:	Not reported
Additional Code 3:	Not reported
Additional Code 4:	Not reported
Additional Code 5:	Not reported
Shipment Date:	20151221
Creation Date:	Not reported
Receipt Date:	Not reported
Manifest ID:	008600385FLE
Trans EPA ID:	MNS000110924
Trans Name:	STERICYCLE SPECIALTY WASTE SOLUTIONS INC
Trans 2 EPA ID:	CAD983649880
Trans 2 Name:	PSC ENVIRONMENTAL SERVICES LP
TSDF EPA ID:	CAD008364432
Trans Name:	RHO CHEM LLC
TSDF Alt EPA ID:	Not reported
TSDF Alt Name:	Not reported
Waste Code Description:	181 - Other inorganic solid waste Organics
RCRA Code:	Not reported
Meth Code:	H141 - Storage, Bulking, And/Or Transfer Off Site--No Treatment/Reovery (H010-H129) Or (H131-H135)
Quantity Tons:	0.1075
Waste Quantity:	215
Quantity Unit:	P
Additional Code 1:	Not reported
Additional Code 2:	Not reported
Additional Code 3:	Not reported
Additional Code 4:	Not reported
Additional Code 5:	Not reported
Shipment Date:	20151221
Creation Date:	3/22/2016 22:15:58
Receipt Date:	20151228
Manifest ID:	008600385FLE
Trans EPA ID:	MNS000110924
Trans Name:	STERICYCLE SPECIALTY WASTE SOLUTIONS INC
Trans 2 EPA ID:	CAD983649880
Trans 2 Name:	PSC ENVIRONMENTAL SERVICES LP
TSDF EPA ID:	CAD008364432
Trans Name:	RHO CHEM LLC
TSDF Alt EPA ID:	Not reported
TSDF Alt Name:	Not reported
Waste Code Description:	214 - Unspecified solvent mixture
RCRA Code:	U002

Map ID
Direction
Distance
Elevation

MAP FINDINGS

Site

Database(s)

EDR ID Number
EPA ID Number

CVS PHARMACY # 8837 (Continued)

S123638187

Meth Code: H141 - Storage, Bulking, And/Or Transfer Off Site--No Treatment/Reovery (H010-H129) Or (H131-H135)
Quantity Tons: 0.0135
Waste Quantity: 27
Quantity Unit: P
Additional Code 1: D001
Additional Code 2: Not reported
Additional Code 3: Not reported
Additional Code 4: Not reported
Additional Code 5: Not reported

Shipment Date: 20151221
Creation Date: 3/22/2016 22:15:58
Receipt Date: 20151228
Manifest ID: 008600385FLE
Trans EPA ID: MNS000110924
Trans Name: STERICYCLE SPECIALTY WASTE SOLUTIONS INC
Trans 2 EPA ID: CAD983649880
Trans 2 Name: PSC ENVIRONMENTAL SERVICES LP
TSDf EPA ID: CAD008364432
Trans Name: RHO CHEM LLC
TSDf Alt EPA ID: Not reported
TSDf Alt Name: Not reported
Waste Code Description: 331 - Off-specification, aged, or surplus organics
RCRA Code: D001
Meth Code: H141 - Storage, Bulking, And/Or Transfer Off Site--No Treatment/Reovery (H010-H129) Or (H131-H135)

Quantity Tons: 0.0195
Waste Quantity: 39
Quantity Unit: P
Additional Code 1: Not reported
Additional Code 2: Not reported
Additional Code 3: Not reported
Additional Code 4: Not reported
Additional Code 5: Not reported

Shipment Date: 20151221
Creation Date: 9/26/2016 18:30:40
Receipt Date: 20160112
Manifest ID: 008600384FLE
Trans EPA ID: MNS000110924
Trans Name: STERICYCLE SPECIALTY WASTE SOLUTIONS INC
Trans 2 EPA ID: CAD008364432
Trans 2 Name: RHO CHEM LLC
TSDf EPA ID: INR000110197
Trans Name: STERICYCLE INC
TSDf Alt EPA ID: Not reported
TSDf Alt Name: Not reported
Waste Code Description: 311 - Pharmaceutical waste
RCRA Code: P001
Meth Code: H141 - Storage, Bulking, And/Or Transfer Off Site--No Treatment/Reovery (H010-H129) Or (H131-H135)

Quantity Tons: 0.0005
Waste Quantity: 1
Quantity Unit: P
Additional Code 1: Not reported
Additional Code 2: Not reported

Map ID
Direction
Distance
Elevation

MAP FINDINGS

Site

Database(s)

EDR ID Number
EPA ID Number

CVS PHARMACY # 8837 (Continued)

S123638187

Additional Code 3: Not reported
Additional Code 4: Not reported
Additional Code 5: Not reported

Additional Info:

Year: 2013
Gen EPA ID: CAR000229179

Shipment Date: 20131114
Creation Date: 3/31/2014 22:15:09
Receipt Date: 20131202
Manifest ID: 005952645FLE
Trans EPA ID: MNS000110924
Trans Name: STERICYCLE SPECIALTY WASTE SOLUTIONS INC
Trans 2 EPA ID: OKD981588791
Trans 2 Name: TRIAD TRANSPORT INC
TSDf EPA ID: INR000110197
Trans Name: STERICYCLE INC
TSDf Alt EPA ID: Not reported
TSDf Alt Name: Not reported
Waste Code Description: 214 - Unspecified solvent mixture
RCRA Code: D001
Meth Code: H141 - Storage, Bulking, And/Or Transfer Off Site--No Treatment/Reovery (H010-H129) Or (H131-H135)

Quantity Tons: 0.0075
Waste Quantity: 15
Quantity Unit: P
Additional Code 1: Not reported
Additional Code 2: Not reported
Additional Code 3: Not reported
Additional Code 4: Not reported
Additional Code 5: Not reported

Shipment Date: 20131114
Creation Date: Not reported
Receipt Date: Not reported
Manifest ID: 005952645FLE
Trans EPA ID: MNS000110924
Trans Name: STERICYCLE SPECIALTY WASTE SOLUTIONS INC
Trans 2 EPA ID: OKD981588791
Trans 2 Name: TRIAD TRANSPORT INC
TSDf EPA ID: INR000110197
Trans Name: STERICYCLE INC
TSDf Alt EPA ID: Not reported
TSDf Alt Name: Not reported
Waste Code Description: 311 - Pharmaceutical waste
RCRA Code: Not reported
Meth Code: - Not reported
Quantity Tons: 0.001
Waste Quantity: 2
Quantity Unit: P
Additional Code 1: Not reported
Additional Code 2: Not reported
Additional Code 3: Not reported
Additional Code 4: Not reported
Additional Code 5: Not reported

Map ID
Direction
Distance
Elevation

MAP FINDINGS

Site

Database(s)

EDR ID Number
EPA ID Number

CVS PHARMACY # 8837 (Continued)

S123638187

Shipment Date: 20131114
Creation Date: 3/31/2014 22:15:09
Receipt Date: 20131202
Manifest ID: 005952645FLE
Trans EPA ID: MNS000110924
Trans Name: STERICYCLE SPECIALTY WASTE SOLUTIONS INC
Trans 2 EPA ID: OKD981588791
Trans 2 Name: TRIAD TRANSPORT INC
TSDf EPA ID: INR000110197
Trans Name: STERICYCLE INC
TSDf Alt EPA ID: Not reported
TSDf Alt Name: Not reported
Waste Code Description: 791 - Liquids with pH < 2 792 Liquids with pH < 2 with metals
RCRA Code: D002
Meth Code: H141 - Storage, Bulking, And/Or Transfer Off Site--No Treatment/Reovery (H010-H129) Or (H131-H135)

Quantity Tons: 0.001
Waste Quantity: 2
Quantity Unit: P
Additional Code 1: Not reported
Additional Code 2: Not reported
Additional Code 3: Not reported
Additional Code 4: Not reported
Additional Code 5: Not reported

Shipment Date: 20131114
Creation Date: 3/31/2014 22:15:09
Receipt Date: 20131202
Manifest ID: 005952645FLE
Trans EPA ID: MNS000110924
Trans Name: STERICYCLE SPECIALTY WASTE SOLUTIONS INC
Trans 2 EPA ID: OKD981588791
Trans 2 Name: TRIAD TRANSPORT INC
TSDf EPA ID: INR000110197
Trans Name: STERICYCLE INC
TSDf Alt EPA ID: Not reported
TSDf Alt Name: Not reported
Waste Code Description: 131 - Aqueous solution (2 < pH < 12.5) containing reactive anions (azide, bromate, chlorate, cyanide, fluoride, hypochlorite, nitrite, perchlorate, and sulfide anions)
RCRA Code: D001
Meth Code: H141 - Storage, Bulking, And/Or Transfer Off Site--No Treatment/Reovery (H010-H129) Or (H131-H135)

Quantity Tons: 0.001
Waste Quantity: 2
Quantity Unit: P
Additional Code 1: Not reported
Additional Code 2: Not reported
Additional Code 3: Not reported
Additional Code 4: Not reported
Additional Code 5: Not reported

Shipment Date: 20131114
Creation Date: Not reported
Receipt Date: Not reported
Manifest ID: 005952645FLE
Trans EPA ID: MNS000110924

Map ID
Direction
Distance
Elevation

MAP FINDINGS

Site

Database(s)

EDR ID Number
EPA ID Number

CVS PHARMACY # 8837 (Continued)

S123638187

Trans Name:	STERICYCLE SPECIALTY WASTE SOLUTIONS INC
Trans 2 EPA ID:	OKD981588791
Trans 2 Name:	TRIAD TRANSPORT INC
TSDf EPA ID:	INR000110197
Trans Name:	STERICYCLE INC
TSDf Alt EPA ID:	Not reported
TSDf Alt Name:	Not reported
Waste Code Description:	122 - Alkaline solution without metals (pH > 12.5
RCRA Code:	D002
Meth Code:	H141 - Storage, Bulking, And/Or Transfer Off Site--No Treatment/Reovery (H010-H129) Or (H131-H135)
Quantity Tons:	0.001
Waste Quantity:	2
Quantity Unit:	P
Additional Code 1:	Not reported
Additional Code 2:	Not reported
Additional Code 3:	Not reported
Additional Code 4:	Not reported
Additional Code 5:	Not reported
Shipment Date:	20131114
Creation Date:	Not reported
Receipt Date:	Not reported
Manifest ID:	005952645FLE
Trans EPA ID:	MNS000110924
Trans Name:	STERICYCLE SPECIALTY WASTE SOLUTIONS INC
Trans 2 EPA ID:	OKD981588791
Trans 2 Name:	TRIAD TRANSPORT INC
TSDf EPA ID:	INR000110197
Trans Name:	STERICYCLE INC
TSDf Alt EPA ID:	Not reported
TSDf Alt Name:	Not reported
Waste Code Description:	331 - Off-specification, aged, or surplus organics
RCRA Code:	D010
Meth Code:	H141 - Storage, Bulking, And/Or Transfer Off Site--No Treatment/Reovery (H010-H129) Or (H131-H135)
Quantity Tons:	0.0005
Waste Quantity:	1
Quantity Unit:	P
Additional Code 1:	Not reported
Additional Code 2:	Not reported
Additional Code 3:	Not reported
Additional Code 4:	Not reported
Additional Code 5:	Not reported
Shipment Date:	20131114
Creation Date:	Not reported
Receipt Date:	Not reported
Manifest ID:	005952645FLE
Trans EPA ID:	MNS000110924
Trans Name:	STERICYCLE SPECIALTY WASTE SOLUTIONS INC
Trans 2 EPA ID:	OKD981588791
Trans 2 Name:	TRIAD TRANSPORT INC
TSDf EPA ID:	INR000110197
Trans Name:	STERICYCLE INC
TSDf Alt EPA ID:	Not reported
TSDf Alt Name:	Not reported

Map ID
Direction
Distance
Elevation

MAP FINDINGS

Site

Database(s)

EDR ID Number
EPA ID Number

CVS PHARMACY # 8837 (Continued)

S123638187

Waste Code Description:	311 - Pharmaceutical waste
RCRA Code:	D024
Meth Code:	H141 - Storage, Bulking, And/Or Transfer Off Site--No Treatment/Reovery (H010-H129) Or (H131-H135)
Quantity Tons:	0.0005
Waste Quantity:	1
Quantity Unit:	P
Additional Code 1:	Not reported
Additional Code 2:	Not reported
Additional Code 3:	Not reported
Additional Code 4:	Not reported
Additional Code 5:	Not reported
Shipment Date:	20131114
Creation Date:	Not reported
Receipt Date:	Not reported
Manifest ID:	005952645FLE
Trans EPA ID:	MNS000110924
Trans Name:	STERICYCLE SPECIALTY WASTE SOLUTIONS INC
Trans 2 EPA ID:	OKD981588791
Trans 2 Name:	TRIAD TRANSPORT INC
TSDf EPA ID:	INR000110197
Trans Name:	STERICYCLE INC
TSDf Alt EPA ID:	Not reported
TSDf Alt Name:	Not reported
Waste Code Description:	311 - Pharmaceutical waste
RCRA Code:	P001
Meth Code:	H141 - Storage, Bulking, And/Or Transfer Off Site--No Treatment/Reovery (H010-H129) Or (H131-H135)
Quantity Tons:	0.0005
Waste Quantity:	1
Quantity Unit:	P
Additional Code 1:	Not reported
Additional Code 2:	Not reported
Additional Code 3:	Not reported
Additional Code 4:	Not reported
Additional Code 5:	Not reported
Shipment Date:	20131114
Creation Date:	Not reported
Receipt Date:	Not reported
Manifest ID:	005952645FLE
Trans EPA ID:	MNS000110924
Trans Name:	STERICYCLE SPECIALTY WASTE SOLUTIONS INC
Trans 2 EPA ID:	OKD981588791
Trans 2 Name:	TRIAD TRANSPORT INC
TSDf EPA ID:	INR000110197
Trans Name:	STERICYCLE INC
TSDf Alt EPA ID:	Not reported
TSDf Alt Name:	Not reported
Waste Code Description:	- Not reported
RCRA Code:	Not reported
Meth Code:	- Not reported
Quantity Tons:	0.0835
Waste Quantity:	167
Quantity Unit:	P
Additional Code 1:	Not reported

Map ID
Direction
Distance
Elevation

MAP FINDINGS

Site

Database(s)

EDR ID Number
EPA ID Number

CVS PHARMACY # 8837 (Continued)

S123638187

Additional Code 2: Not reported
Additional Code 3: Not reported
Additional Code 4: Not reported
Additional Code 5: Not reported

Shipment Date: 20131114
Creation Date: Not reported
Receipt Date: Not reported
Manifest ID: 005952645FLE
Trans EPA ID: MNS000110924
Trans Name: STERICYCLE SPECIALTY WASTE SOLUTIONS INC
Trans 2 EPA ID: OKD981588791
Trans 2 Name: TRIAD TRANSPORT INC
TSDf EPA ID: INR000110197
Trans Name: STERICYCLE INC
TSDf Alt EPA ID: Not reported
TSDf Alt Name: Not reported
Waste Code Description: - Not reported
RCRA Code: Not reported
Meth Code: - Not reported
Quantity Tons: 0.0005
Waste Quantity: 1
Quantity Unit: P
Additional Code 1: Not reported
Additional Code 2: Not reported
Additional Code 3: Not reported
Additional Code 4: Not reported
Additional Code 5: Not reported

Additional Info:
Year: 2015
Gen EPA ID: CAR000229179

Shipment Date: 20151221
Creation Date: Not reported
Receipt Date: Not reported
Manifest ID: 008600385FLE
Trans EPA ID: MNS000110924
Trans Name: STERICYCLE SPECIALTY WASTE SOLUTIONS INC
Trans 2 EPA ID: CAD983649880
Trans 2 Name: PSC ENVIRONMENTAL SERVICES LP
TSDf EPA ID: CAD008364432
Trans Name: RHO CHEM LLC
TSDf Alt EPA ID: Not reported
TSDf Alt Name: Not reported
Waste Code Description: 331 - Off-specification, aged, or surplus organics
RCRA Code: Not reported
Meth Code: H141 - Storage, Bulking, And/Or Transfer Off Site--No Treatment/Reovery (H010-H129) Or (H131-H135)
Quantity Tons: 0.0575
Waste Quantity: 115
Quantity Unit: P
Additional Code 1: Not reported
Additional Code 2: Not reported
Additional Code 3: Not reported
Additional Code 4: Not reported
Additional Code 5: Not reported

Map ID
Direction
Distance
Elevation

MAP FINDINGS

Site

Database(s)

EDR ID Number
EPA ID Number

CVS PHARMACY # 8837 (Continued)

S123638187

Shipment Date: 20151221
Creation Date: Not reported
Receipt Date: Not reported
Manifest ID: 008600385FLE
Trans EPA ID: MNS000110924
Trans Name: STERICYCLE SPECIALTY WASTE SOLUTIONS INC
Trans 2 EPA ID: CAD983649880
Trans 2 Name: PSC ENVIRONMENTAL SERVICES LP
TSDf EPA ID: CAD008364432
Trans Name: RHO CHEM LLC
TSDf Alt EPA ID: Not reported
TSDf Alt Name: Not reported
Waste Code Description: 331 - Off-specification, aged, or surplus organics
RCRA Code: Not reported
Meth Code: H141 - Storage, Bulking, And/Or Transfer Off Site--No Treatment/Reovery (H010-H129) Or (H131-H135)

Quantity Tons: 0.076
Waste Quantity: 152
Quantity Unit: P
Additional Code 1: Not reported
Additional Code 2: Not reported
Additional Code 3: Not reported
Additional Code 4: Not reported
Additional Code 5: Not reported

Shipment Date: 20151221
Creation Date: Not reported
Receipt Date: Not reported
Manifest ID: 008600385FLE
Trans EPA ID: MNS000110924
Trans Name: STERICYCLE SPECIALTY WASTE SOLUTIONS INC
Trans 2 EPA ID: CAD983649880
Trans 2 Name: PSC ENVIRONMENTAL SERVICES LP
TSDf EPA ID: CAD008364432
Trans Name: RHO CHEM LLC
TSDf Alt EPA ID: Not reported
TSDf Alt Name: Not reported
Waste Code Description: 181 - Other inorganic solid waste Organics
RCRA Code: Not reported
Meth Code: H141 - Storage, Bulking, And/Or Transfer Off Site--No Treatment/Reovery (H010-H129) Or (H131-H135)

Quantity Tons: 0.1075
Waste Quantity: 215
Quantity Unit: P
Additional Code 1: Not reported
Additional Code 2: Not reported
Additional Code 3: Not reported
Additional Code 4: Not reported
Additional Code 5: Not reported

Shipment Date: 20151221
Creation Date: 9/26/2016 18:30:40
Receipt Date: 20160112
Manifest ID: 008600384FLE
Trans EPA ID: MNS000110924
Trans Name: STERICYCLE SPECIALTY WASTE SOLUTIONS INC
Trans 2 EPA ID: CAD008364432

Map ID
Direction
Distance
Elevation

MAP FINDINGS

Site

Database(s)

EDR ID Number
EPA ID Number

CVS PHARMACY # 8837 (Continued)

S123638187

Trans 2 Name:	RHO CHEM LLC
TSDf EPA ID:	INR000110197
Trans Name:	STERICYCLE INC
TSDf Alt EPA ID:	Not reported
TSDf Alt Name:	Not reported
Waste Code Description:	311 - Pharmaceutical waste
RCRA Code:	P075
Meth Code:	H141 - Storage, Bulking, And/Or Transfer Off Site--No Treatment/Reovery (H010-H129) Or (H131-H135)
Quantity Tons:	0.0005
Waste Quantity:	1
Quantity Unit:	P
Additional Code 1:	P001
Additional Code 2:	Not reported
Additional Code 3:	Not reported
Additional Code 4:	Not reported
Additional Code 5:	Not reported
Shipment Date:	20151221
Creation Date:	9/26/2016 18:30:40
Receipt Date:	20160112
Manifest ID:	008600384FLE
Trans EPA ID:	MNS000110924
Trans Name:	STERICYCLE SPECIALTY WASTE SOLUTIONS INC
Trans 2 EPA ID:	CAD008364432
Trans 2 Name:	RHO CHEM LLC
TSDf EPA ID:	INR000110197
Trans Name:	STERICYCLE INC
TSDf Alt EPA ID:	Not reported
TSDf Alt Name:	Not reported
Waste Code Description:	311 - Pharmaceutical waste
RCRA Code:	D010
Meth Code:	H141 - Storage, Bulking, And/Or Transfer Off Site--No Treatment/Reovery (H010-H129) Or (H131-H135)
Quantity Tons:	0.0005
Waste Quantity:	1
Quantity Unit:	P
Additional Code 1:	D007
Additional Code 2:	Not reported
Additional Code 3:	Not reported
Additional Code 4:	Not reported
Additional Code 5:	Not reported
Shipment Date:	20151221
Creation Date:	9/26/2016 18:30:40
Receipt Date:	20160112
Manifest ID:	008600384FLE
Trans EPA ID:	MNS000110924
Trans Name:	STERICYCLE SPECIALTY WASTE SOLUTIONS INC
Trans 2 EPA ID:	CAD008364432
Trans 2 Name:	RHO CHEM LLC
TSDf EPA ID:	INR000110197
Trans Name:	STERICYCLE INC
TSDf Alt EPA ID:	Not reported
TSDf Alt Name:	Not reported
Waste Code Description:	311 - Pharmaceutical waste
RCRA Code:	P001

Map ID
Direction
Distance
Elevation

MAP FINDINGS

Site

Database(s)

EDR ID Number
EPA ID Number

CVS PHARMACY # 8837 (Continued)

S123638187

Meth Code: H141 - Storage, Bulking, And/Or Transfer Off Site--No Treatment/Reovery (H010-H129) Or (H131-H135)
Quantity Tons: 0.0005
Waste Quantity: 1
Quantity Unit: P
Additional Code 1: Not reported
Additional Code 2: Not reported
Additional Code 3: Not reported
Additional Code 4: Not reported
Additional Code 5: Not reported

Shipment Date: 20151221
Creation Date: Not reported
Receipt Date: Not reported
Manifest ID: 008600385FLE
Trans EPA ID: MNS000110924
Trans Name: STERICYCLE SPECIALTY WASTE SOLUTIONS INC
Trans 2 EPA ID: CAD983649880
Trans 2 Name: PSC ENVIRONMENTAL SERVICES LP
TSDf EPA ID: CAD008364432
Trans Name: RHO CHEM LLC
TSDf Alt EPA ID: Not reported
TSDf Alt Name: Not reported
Waste Code Description: 181 - Other inorganic solid waste Organics
RCRA Code: D009
Meth Code: H141 - Storage, Bulking, And/Or Transfer Off Site--No Treatment/Reovery (H010-H129) Or (H131-H135)

Quantity Tons: 0.0005
Waste Quantity: 1
Quantity Unit: P
Additional Code 1: Not reported
Additional Code 2: Not reported
Additional Code 3: Not reported
Additional Code 4: Not reported
Additional Code 5: Not reported

Shipment Date: 20151221
Creation Date: 3/22/2016 22:15:58
Receipt Date: 20151228
Manifest ID: 008600385FLE
Trans EPA ID: MNS000110924
Trans Name: STERICYCLE SPECIALTY WASTE SOLUTIONS INC
Trans 2 EPA ID: CAD983649880
Trans 2 Name: PSC ENVIRONMENTAL SERVICES LP
TSDf EPA ID: CAD008364432
Trans Name: RHO CHEM LLC
TSDf Alt EPA ID: Not reported
TSDf Alt Name: Not reported
Waste Code Description: 214 - Unspecified solvent mixture
RCRA Code: U002
Meth Code: H141 - Storage, Bulking, And/Or Transfer Off Site--No Treatment/Reovery (H010-H129) Or (H131-H135)

Quantity Tons: 0.0135
Waste Quantity: 27
Quantity Unit: P
Additional Code 1: D001
Additional Code 2: Not reported

Map ID
Direction
Distance
Elevation

MAP FINDINGS

Site

Database(s)

EDR ID Number
EPA ID Number

CVS PHARMACY # 8837 (Continued)

S123638187

Additional Code 3:	Not reported
Additional Code 4:	Not reported
Additional Code 5:	Not reported
Shipment Date:	20151221
Creation Date:	3/22/2016 22:15:58
Receipt Date:	20151228
Manifest ID:	008600385FLE
Trans EPA ID:	MNS000110924
Trans Name:	STERICYCLE SPECIALTY WASTE SOLUTIONS INC
Trans 2 EPA ID:	CAD983649880
Trans 2 Name:	PSC ENVIRONMENTAL SERVICES LP
TSDf EPA ID:	CAD008364432
Trans Name:	RHO CHEM LLC
TSDf Alt EPA ID:	Not reported
TSDf Alt Name:	Not reported
Waste Code Description:	141 - Off-specification, aged, or surplus inorganics
RCRA Code:	D001
Meth Code:	H141 - Storage, Bulking, And/Or Transfer Off Site--No Treatment/Reovery (H010-H129) Or (H131-H135)
Quantity Tons:	0.009
Waste Quantity:	18
Quantity Unit:	P
Additional Code 1:	Not reported
Additional Code 2:	Not reported
Additional Code 3:	Not reported
Additional Code 4:	Not reported
Additional Code 5:	Not reported
Shipment Date:	20151221
Creation Date:	3/22/2016 22:15:58
Receipt Date:	20151228
Manifest ID:	008600385FLE
Trans EPA ID:	MNS000110924
Trans Name:	STERICYCLE SPECIALTY WASTE SOLUTIONS INC
Trans 2 EPA ID:	CAD983649880
Trans 2 Name:	PSC ENVIRONMENTAL SERVICES LP
TSDf EPA ID:	CAD008364432
Trans Name:	RHO CHEM LLC
TSDf Alt EPA ID:	Not reported
TSDf Alt Name:	Not reported
Waste Code Description:	122 - Alkaline solution without metals (pH > 12.5)
RCRA Code:	D002
Meth Code:	H141 - Storage, Bulking, And/Or Transfer Off Site--No Treatment/Reovery (H010-H129) Or (H131-H135)
Quantity Tons:	0.008
Waste Quantity:	16
Quantity Unit:	P
Additional Code 1:	Not reported
Additional Code 2:	Not reported
Additional Code 3:	Not reported
Additional Code 4:	Not reported
Additional Code 5:	Not reported
HWTS:	
Name:	CVS PHARMACY # 8837
Address:	222 N MARKET ST

Map ID
 Direction
 Distance
 Elevation

MAP FINDINGS

Site

Database(s)

EDR ID Number
 EPA ID Number

CVS PHARMACY # 8837 (Continued)

S123638187

Address 2: Not reported
 City,State,Zip: INGLEWOOD, CA 903010000
 EPA ID: CAR000229179
 Inactive Date: Not reported
 Create Date: 11/06/2012
 Last Act Date: 07/30/2020
 Mailing Name: Not reported
 Mailing Address: 1 CVS DR - MC 1160
 Mailing Address 2: Not reported
 Mailing City,State,Zip: WOONSOCKET, RI 02895
 Owner Name: LONGS DRUG STORES CALIFORNIA LLC
 Owner Address: 1 CVS DR
 Owner Address 2: Not reported
 Owner City,State,Zip: WOONSOCKET, RI 02895
 Contact Name: NICOLE WILKINSON
 Contact Address: 1 CVS DRIVE
 Contact Address 2: MAIL CODE 2340
 City,State,Zip: WOONSOCKET, RI 028956146

F26

**CVS PHARMACY # 8837
 222 N MARKET ST
 INGLEWOOD, CA 90301**

**HAZNET S123624888
 HWTS N/A**

**< 1/8
 1 ft.**

Site 5 of 6 in cluster F

**Relative:
 Higher**

**Actual:
 155 ft.**

HAZNET:
 Name: CVS PHARMACY # 8837
 Address: 222 N MARKET ST
 Address 2: Not reported
 City,State,Zip: INGLEWOOD, CA 903011217
 Contact: Wendy Brant
 Telephone: 4017651500
 Mailing Name: Not reported
 Mailing Address: 1 CVS DR

Year: 2012
 Gepaid: CAL000306497
 TSD EPA ID: INR000110197
 CA Waste Code: 214 - Unspecified solvent mixture
 Disposal Method: H141 - Storage, Bulking, And/Or Transfer Off Site--No Treatment/Reovery (H010-H129) Or (H131-H135)
 Tons: 0.077

Year: 2012
 Gepaid: CAL000306497
 TSD EPA ID: INR000110197
 CA Waste Code: -
 Disposal Method: -
 Tons: 0.036

Year: 2012
 Gepaid: CAL000306497
 TSD EPA ID: INR000110197
 CA Waste Code: 131 - Aqueous solution (2 < pH < 12.5) containing reactive anions ...
 Disposal Method: H141 - Storage, Bulking, And/Or Transfer Off Site--No Treatment/Reovery (H010-H129) Or (H131-H135)
 Tons: 0.001

Map ID
Direction
Distance
Elevation

MAP FINDINGS

Site

Database(s)

EDR ID Number
EPA ID Number

CVS PHARMACY # 8837 (Continued)

S123624888

Year:	2012
Gepaid:	CAL000306497
TSD EPA ID:	INR000110197
CA Waste Code:	232 - Pesticides and other waste associated with pesticide production
Disposal Method:	H141 - Storage, Bulking, And/Or Transfer Off Site--No Treatment/Reovery (H010-H129) Or (H131-H135)
Tons:	0.0005
Year:	2012
Gepaid:	CAL000306497
TSD EPA ID:	INR000110197
CA Waste Code:	541 - Photochemicals/photoprocessing waste
Disposal Method:	H141 - Storage, Bulking, And/Or Transfer Off Site--No Treatment/Reovery (H010-H129) Or (H131-H135)
Tons:	0.11
Year:	2012
Gepaid:	CAL000306497
TSD EPA ID:	INR000110197
CA Waste Code:	311 - Pharmaceutical waste
Disposal Method:	H141 - Storage, Bulking, And/Or Transfer Off Site--No Treatment/Reovery (H010-H129) Or (H131-H135)
Tons:	0.015
Year:	2012
Gepaid:	CAL000306497
TSD EPA ID:	INR000110197
CA Waste Code:	122 - Alkaline solution without metals pH >= 12.5
Disposal Method:	H141 - Storage, Bulking, And/Or Transfer Off Site--No Treatment/Reovery (H010-H129) Or (H131-H135)
Tons:	0.015
Year:	2011
Gepaid:	CAL000306497
TSD EPA ID:	CAD008364432
CA Waste Code:	122 - Alkaline solution without metals pH >= 12.5
Disposal Method:	H141 - Storage, Bulking, And/Or Transfer Off Site--No Treatment/Reovery (H010-H129) Or (H131-H135)
Tons:	0.065
Year:	2011
Gepaid:	CAL000306497
TSD EPA ID:	CAD008364432
CA Waste Code:	141 - Off-specification, aged or surplus inorganics
Disposal Method:	H010 - Metals Recovery Including Retoring,Smelting,Chemicals,Ect
Tons:	0.2502
Year:	2011
Gepaid:	CAL000306497
TSD EPA ID:	INR000110197
CA Waste Code:	541 - Photochemicals/photoprocessing waste
Disposal Method:	H141 - Storage, Bulking, And/Or Transfer Off Site--No Treatment/Reovery (H010-H129) Or (H131-H135)
Tons:	0.0055

Map ID
Direction
Distance
Elevation

MAP FINDINGS

Site

Database(s)

EDR ID Number
EPA ID Number

CVS PHARMACY # 8837 (Continued)

S123624888

[Click this hyperlink](#) while viewing on your computer to access 8 additional CA HAZNET: record(s) in the EDR Site Report.

Additional Info:

Year:	2007
Gen EPA ID:	CAL000306497
Shipment Date:	20071105
Creation Date:	1/8/2008 18:31:04
Receipt Date:	20071106
Manifest ID:	002923220JJK
Trans EPA ID:	CAD008364432
Trans Name:	RHO CHEM CORPORATION
Trans 2 EPA ID:	Not reported
Trans 2 Name:	Not reported
TSDf EPA ID:	CAD008364432
Trans Name:	RHO CHEM CORPORATION
TSDf Alt EPA ID:	Not reported
TSDf Alt Name:	Not reported
Waste Code Description:	122 - Alkaline solution without metals (pH > 12.5
RCRA Code:	D002
Meth Code:	H141 - Storage, Bulking, And/Or Transfer Off Site--No Treatment/Reovery (H010-H129) Or (H131-H135)
Quantity Tons:	0.025
Waste Quantity:	50
Quantity Unit:	P
Additional Code 1:	Not reported
Additional Code 2:	Not reported
Additional Code 3:	Not reported
Additional Code 4:	Not reported
Additional Code 5:	Not reported
Shipment Date:	20070926
Creation Date:	1/9/2008 18:30:28
Receipt Date:	20070927
Manifest ID:	002973628JJK
Trans EPA ID:	CAD008364432
Trans Name:	RHO CHEM CORPORATION
Trans 2 EPA ID:	Not reported
Trans 2 Name:	Not reported
TSDf EPA ID:	CAD008364432
Trans Name:	RHO CHEM CORPORATION
TSDf Alt EPA ID:	Not reported
TSDf Alt Name:	Not reported
Waste Code Description:	122 - Alkaline solution without metals (pH > 12.5
RCRA Code:	D002
Meth Code:	H141 - Storage, Bulking, And/Or Transfer Off Site--No Treatment/Reovery (H010-H129) Or (H131-H135)
Quantity Tons:	0.015
Waste Quantity:	30
Quantity Unit:	P
Additional Code 1:	Not reported
Additional Code 2:	Not reported
Additional Code 3:	Not reported
Additional Code 4:	Not reported
Additional Code 5:	Not reported

Map ID
Direction
Distance
Elevation

MAP FINDINGS

Site

Database(s)

EDR ID Number
EPA ID Number

CVS PHARMACY # 8837 (Continued)

S123624888

Shipment Date:	20070813
Creation Date:	1/8/2008 18:30:29
Receipt Date:	20070814
Manifest ID:	003016261JJK
Trans EPA ID:	CAD008364432
Trans Name:	RHO CHEM CORPORATION
Trans 2 EPA ID:	Not reported
Trans 2 Name:	Not reported
TSDf EPA ID:	CAD008364432
Trans Name:	RHO CHEM CORPORATION
TSDf Alt EPA ID:	Not reported
TSDf Alt Name:	Not reported
Waste Code Description:	122 - Alkaline solution without metals (pH > 12.5
RCRA Code:	D002
Meth Code:	H141 - Storage, Bulking, And/Or Transfer Off Site--No Treatment/Reovery (H010-H129) Or (H131-H135)
Quantity Tons:	0.015
Waste Quantity:	30
Quantity Unit:	P
Additional Code 1:	Not reported
Additional Code 2:	Not reported
Additional Code 3:	Not reported
Additional Code 4:	Not reported
Additional Code 5:	Not reported
Shipment Date:	20070724
Creation Date:	12/10/2007 18:30:13
Receipt Date:	20070725
Manifest ID:	002972768JJK
Trans EPA ID:	CAD008364432
Trans Name:	RHO CHEM CORPORATION
Trans 2 EPA ID:	Not reported
Trans 2 Name:	Not reported
TSDf EPA ID:	CAD008364432
Trans Name:	RHO CHEM CORPORATION
TSDf Alt EPA ID:	Not reported
TSDf Alt Name:	Not reported
Waste Code Description:	122 - Alkaline solution without metals (pH > 12.5
RCRA Code:	D002
Meth Code:	H141 - Storage, Bulking, And/Or Transfer Off Site--No Treatment/Reovery (H010-H129) Or (H131-H135)
Quantity Tons:	0.015
Waste Quantity:	30
Quantity Unit:	P
Additional Code 1:	Not reported
Additional Code 2:	Not reported
Additional Code 3:	Not reported
Additional Code 4:	Not reported
Additional Code 5:	Not reported
Shipment Date:	20070531
Creation Date:	10/18/2007 18:30:07
Receipt Date:	20070601
Manifest ID:	003017200JJK
Trans EPA ID:	CAD008364432
Trans Name:	RHO CHEM CORPORATION
Trans 2 EPA ID:	Not reported

Map ID
Direction
Distance
Elevation

MAP FINDINGS

Site

Database(s)

EDR ID Number
EPA ID Number

CVS PHARMACY # 8837 (Continued)

S123624888

Trans 2 Name: Not reported
TSDf EPA ID: CAD008364432
Trans Name: RHO CHEM CORPORATION
TSDf Alt EPA ID: Not reported
TSDf Alt Name: Not reported
Waste Code Description: 122 - Alkaline solution without metals (pH > 12.5
RCRA Code: D002
Meth Code: H141 - Storage, Bulking, And/Or Transfer Off Site--No
Treatment/Reovery (H010-H129) Or (H131-H135)

Quantity Tons: 0.015
Waste Quantity: 30
Quantity Unit: P
Additional Code 1: Not reported
Additional Code 2: Not reported
Additional Code 3: Not reported
Additional Code 4: Not reported
Additional Code 5: Not reported

Shipment Date: 20070419
Creation Date: 10/24/2007 18:30:22
Receipt Date: 20070419
Manifest ID: 000511851JJK
Trans EPA ID: CAD008364432
Trans Name: RHO CHEM CORPORATION
Trans 2 EPA ID: Not reported
Trans 2 Name: Not reported
TSDf EPA ID: CAD008364432
Trans Name: RHO CHEM CORPORATION
TSDf Alt EPA ID: Not reported
TSDf Alt Name: Not reported
Waste Code Description: 122 - Alkaline solution without metals (pH > 12.5
RCRA Code: D002
Meth Code: H141 - Storage, Bulking, And/Or Transfer Off Site--No
Treatment/Reovery (H010-H129) Or (H131-H135)

Quantity Tons: 0.015
Waste Quantity: 30
Quantity Unit: P
Additional Code 1: Not reported
Additional Code 2: Not reported
Additional Code 3: Not reported
Additional Code 4: Not reported
Additional Code 5: Not reported

Shipment Date: 20070321
Creation Date: 9/20/2007 18:30:37
Receipt Date: 20070322
Manifest ID: 000504554JJK
Trans EPA ID: CAD008364432
Trans Name: RHO CHEM CORPORATION
Trans 2 EPA ID: Not reported
Trans 2 Name: Not reported
TSDf EPA ID: CAD008364432
Trans Name: RHO CHEM CORPORATION
TSDf Alt EPA ID: Not reported
TSDf Alt Name: Not reported
Waste Code Description: 122 - Alkaline solution without metals (pH > 12.5
RCRA Code: D002

Map ID
Direction
Distance
Elevation

MAP FINDINGS

Site

Database(s)

EDR ID Number
EPA ID Number

CVS PHARMACY # 8837 (Continued)

S123624888

Meth Code: H141 - Storage, Bulking, And/Or Transfer Off Site--No Treatment/Reovery (H010-H129) Or (H131-H135)
Quantity Tons: 0.015
Waste Quantity: 30
Quantity Unit: P
Additional Code 1: Not reported
Additional Code 2: Not reported
Additional Code 3: Not reported
Additional Code 4: Not reported
Additional Code 5: Not reported

Shipment Date: 20070219
Creation Date: 8/9/2007 18:30:38
Receipt Date: 20070220
Manifest ID: 000507255JJK
Trans EPA ID: CAD008364432
Trans Name: RHO CHEM CORPORATION
Trans 2 EPA ID: Not reported
Trans 2 Name: Not reported
TSDf EPA ID: CAD008364432
Trans Name: RHO CHEM CORPORATION
TSDf Alt EPA ID: Not reported
TSDf Alt Name: Not reported
Waste Code Description: 122 - Alkaline solution without metals (pH > 12.5)
RCRA Code: D002
Meth Code: H141 - Storage, Bulking, And/Or Transfer Off Site--No Treatment/Reovery (H010-H129) Or (H131-H135)

Quantity Tons: 0.015
Waste Quantity: 30
Quantity Unit: P
Additional Code 1: Not reported
Additional Code 2: Not reported
Additional Code 3: Not reported
Additional Code 4: Not reported
Additional Code 5: Not reported

Shipment Date: 20070102
Creation Date: 4/19/2007 18:31:46
Receipt Date: 20070103
Manifest ID: 000506216JJK
Trans EPA ID: CAD008364432
Trans Name: RHO-CHEM
Trans 2 EPA ID: Not reported
Trans 2 Name: Not reported
TSDf EPA ID: CAD008364432
Trans Name: RHO-CHEM CORPORATION
TSDf Alt EPA ID: Not reported
TSDf Alt Name: Not reported
Waste Code Description: 122 - Alkaline solution without metals (pH > 12.5)
RCRA Code: D002
Meth Code: H141 - Storage, Bulking, And/Or Transfer Off Site--No Treatment/Reovery (H010-H129) Or (H131-H135)

Quantity Tons: 0.015
Waste Quantity: 30
Quantity Unit: P
Additional Code 1: Not reported
Additional Code 2: Not reported

Map ID
Direction
Distance
Elevation

MAP FINDINGS

Site

Database(s)

EDR ID Number
EPA ID Number

CVS PHARMACY # 8837 (Continued)

S123624888

Additional Code 3: Not reported
Additional Code 4: Not reported
Additional Code 5: Not reported

Additional Info:

Year: 2006
Gen EPA ID: CAL000306497

Shipment Date: 20061003
Creation Date: 3/30/2007 13:31:46
Receipt Date: 20061004
Manifest ID: 000458082JJK
Trans EPA ID: CAD008364432
Trans Name: RHO-CHEM
Trans 2 EPA ID: Not reported
Trans 2 Name: Not reported
TSDf EPA ID: CAD008364432
Trans Name: RHO-CHEM CORPORATION
TSDf Alt EPA ID: Not reported
TSDf Alt Name: Not reported
Waste Code Description: 791 - Liquids with pH < 2 792 Liquids with pH < 2 with metals
RCRA Code: D002
Meth Code: H141 - Storage, Bulking, And/Or Transfer Off Site--No Treatment/Reovery (H010-H129) Or (H131-H135)

Quantity Tons: 0.015
Waste Quantity: 30
Quantity Unit: P
Additional Code 1: Not reported
Additional Code 2: Not reported
Additional Code 3: Not reported
Additional Code 4: Not reported
Additional Code 5: Not reported

Shipment Date: 20060727
Creation Date: 9/28/2006 18:30:24
Receipt Date: 20060728
Manifest ID: 24953551
Trans EPA ID: CAD008364432
Trans Name: RHO CHEM
Trans 2 EPA ID: Not reported
Trans 2 Name: Not reported
TSDf EPA ID: CAD008364432
Trans Name: RHO CHEM CORPORATION
TSDf Alt EPA ID: CAD008364432
TSDf Alt Name: Not reported
Waste Code Description: 122 - Alkaline solution without metals (pH > 12.5)
RCRA Code: D002
Meth Code: H01 - Transfer Station
Quantity Tons: 0.015
Waste Quantity: 30
Quantity Unit: P
Additional Code 1: Not reported
Additional Code 2: Not reported
Additional Code 3: Not reported
Additional Code 4: Not reported
Additional Code 5: Not reported

Map ID
Direction
Distance
Elevation

MAP FINDINGS

Site

Database(s)

EDR ID Number
EPA ID Number

CVS PHARMACY # 8837 (Continued)

S123624888

Additional Info:

Year:	2011
Gen EPA ID:	CAL000306497
Shipment Date:	20111121
Creation Date:	1/27/2012 20:30:28
Receipt Date:	20111122
Manifest ID:	000125845MWI
Trans EPA ID:	CAD008364432
Trans Name:	RHO CHEM LLC
Trans 2 EPA ID:	CAD983649880
Trans 2 Name:	PSC ENVIRONMENTAL SERVICES OF POMONA LP
TSDf EPA ID:	CAD008364432
Trans Name:	RHO CHEM LLC
TSDf Alt EPA ID:	Not reported
TSDf Alt Name:	Not reported
Waste Code Description:	141 - Off-specification, aged, or surplus inorganics
RCRA Code:	D011
Meth Code:	H010 - Metals Recovery Including Retoring,Smelting,Chemicals,Ect
Quantity Tons:	0.2502
Waste Quantity:	60
Quantity Unit:	G
Additional Code 1:	Not reported
Additional Code 2:	Not reported
Additional Code 3:	Not reported
Additional Code 4:	Not reported
Additional Code 5:	Not reported
Shipment Date:	20111028
Creation Date:	1/6/2012 18:30:18
Receipt Date:	20111101
Manifest ID:	000123151MWI
Trans EPA ID:	CAD008364432
Trans Name:	RHO CHEM LLC
Trans 2 EPA ID:	CAD983649880
Trans 2 Name:	PSC ENVIRONMENTAL SERVICES OF POMONA LP
TSDf EPA ID:	CAD008364432
Trans Name:	RHO CHEM LLC
TSDf Alt EPA ID:	Not reported
TSDf Alt Name:	Not reported
Waste Code Description:	122 - Alkaline solution without metals (pH > 12.5
RCRA Code:	D002
Meth Code:	H141 - Storage, Bulking, And/Or Transfer Off Site--No Treatment/Reovery (H010-H129) Or (H131-H135)
Quantity Tons:	0.065
Waste Quantity:	130
Quantity Unit:	P
Additional Code 1:	Not reported
Additional Code 2:	Not reported
Additional Code 3:	Not reported
Additional Code 4:	Not reported
Additional Code 5:	Not reported
Shipment Date:	20111012
Creation Date:	3/26/2012 20:30:13
Receipt Date:	20111024
Manifest ID:	004705888FLE

Map ID
Direction
Distance
Elevation

MAP FINDINGS

Site

Database(s)

EDR ID Number
EPA ID Number

CVS PHARMACY # 8837 (Continued)

S123624888

Trans EPA ID:	MNS000110924
Trans Name:	STERICYCLE SPECIALTY WASTE SOLUTIONS INC
Trans 2 EPA ID:	OKD981588791
Trans 2 Name:	TRIAD TRANSPORT INC
TSDf EPA ID:	INR000110197
Trans Name:	STERICYCLE INC
TSDf Alt EPA ID:	Not reported
TSDf Alt Name:	Not reported
Waste Code Description:	541 - Photochemicals / photo processing waste
RCRA Code:	D002
Meth Code:	H141 - Storage, Bulking, And/Or Transfer Off Site--No Treatment/Reovery (H010-H129) Or (H131-H135)
Quantity Tons:	0.002
Waste Quantity:	4
Quantity Unit:	P
Additional Code 1:	Not reported
Additional Code 2:	Not reported
Additional Code 3:	Not reported
Additional Code 4:	Not reported
Additional Code 5:	Not reported
Shipment Date:	20111012
Creation Date:	3/26/2012 20:30:13
Receipt Date:	20111024
Manifest ID:	004705888FLE
Trans EPA ID:	MNS000110924
Trans Name:	STERICYCLE SPECIALTY WASTE SOLUTIONS INC
Trans 2 EPA ID:	OKD981588791
Trans 2 Name:	TRIAD TRANSPORT INC
TSDf EPA ID:	INR000110197
Trans Name:	STERICYCLE INC
TSDf Alt EPA ID:	Not reported
TSDf Alt Name:	Not reported
Waste Code Description:	311 - Pharmaceutical waste
RCRA Code:	Not reported
Meth Code:	H141 - Storage, Bulking, And/Or Transfer Off Site--No Treatment/Reovery (H010-H129) Or (H131-H135)
Quantity Tons:	0.0005
Waste Quantity:	1
Quantity Unit:	P
Additional Code 1:	Not reported
Additional Code 2:	Not reported
Additional Code 3:	Not reported
Additional Code 4:	Not reported
Additional Code 5:	Not reported
Shipment Date:	20111012
Creation Date:	3/26/2012 20:30:13
Receipt Date:	20111024
Manifest ID:	004705888FLE
Trans EPA ID:	MNS000110924
Trans Name:	STERICYCLE SPECIALTY WASTE SOLUTIONS INC
Trans 2 EPA ID:	OKD981588791
Trans 2 Name:	TRIAD TRANSPORT INC
TSDf EPA ID:	INR000110197
Trans Name:	STERICYCLE INC
TSDf Alt EPA ID:	Not reported

Map ID
Direction
Distance
Elevation

MAP FINDINGS

Site

Database(s)

EDR ID Number
EPA ID Number

CVS PHARMACY # 8837 (Continued)

S123624888

TSDf Alt Name: Not reported
Waste Code Description: 311 - Pharmaceutical waste
RCRA Code: P075
Meth Code: H141 - Storage, Bulking, And/Or Transfer Off Site--No Treatment/Reovery (H010-H129) Or (H131-H135)
Quantity Tons: 0.001
Waste Quantity: 2
Quantity Unit: P
Additional Code 1: P001
Additional Code 2: Not reported
Additional Code 3: Not reported
Additional Code 4: Not reported
Additional Code 5: Not reported

Shipment Date: 20111012
Creation Date: 3/26/2012 20:30:13
Receipt Date: 20111024
Manifest ID: 004705888FLE
Trans EPA ID: MNS000110924
Trans Name: STERICYCLE SPECIALTY WASTE SOLUTIONS INC
Trans 2 EPA ID: OKD981588791
Trans 2 Name: TRIAD TRANSPORT INC
TSDf EPA ID: INR000110197
Trans Name: STERICYCLE INC
TSDf Alt EPA ID: Not reported
TSDf Alt Name: Not reported
Waste Code Description: 541 - Photochemicals / photo processing waste
RCRA Code: D011
Meth Code: H141 - Storage, Bulking, And/Or Transfer Off Site--No Treatment/Reovery (H010-H129) Or (H131-H135)

Quantity Tons: 0.0025
Waste Quantity: 5
Quantity Unit: P
Additional Code 1: Not reported
Additional Code 2: Not reported
Additional Code 3: Not reported
Additional Code 4: Not reported
Additional Code 5: Not reported

Shipment Date: 20110823
Creation Date: 2/11/2012 20:30:14
Receipt Date: 20110906
Manifest ID: 004969109FLE
Trans EPA ID: MNS000110924
Trans Name: STERICYCLE SPECIALTY WASTE SOLUTIONS INC
Trans 2 EPA ID: OKD981588791
Trans 2 Name: TRIAD TRANSPORT INC
TSDf EPA ID: INR000110197
Trans Name: STERICYCLE INC
TSDf Alt EPA ID: Not reported
TSDf Alt Name: Not reported
Waste Code Description: 541 - Photochemicals / photo processing waste
RCRA Code: D011
Meth Code: H141 - Storage, Bulking, And/Or Transfer Off Site--No Treatment/Reovery (H010-H129) Or (H131-H135)

Quantity Tons: 0.001
Waste Quantity: 2

Map ID
Direction
Distance
Elevation

MAP FINDINGS

Site

Database(s)

EDR ID Number
EPA ID Number

CVS PHARMACY # 8837 (Continued)

S123624888

Quantity Unit:	P
Additional Code 1:	Not reported
Additional Code 2:	Not reported
Additional Code 3:	Not reported
Additional Code 4:	Not reported
Additional Code 5:	Not reported
Shipment Date:	20110823
Creation Date:	2/11/2012 20:30:14
Receipt Date:	20110906
Manifest ID:	004969109FLE
Trans EPA ID:	MNS000110924
Trans Name:	STERICYCLE SPECIALTY WASTE SOLUTIONS INC
Trans 2 EPA ID:	OKD981588791
Trans 2 Name:	TRIAD TRANSPORT INC
TSDf EPA ID:	INR000110197
Trans Name:	STERICYCLE INC
TSDf Alt EPA ID:	Not reported
TSDf Alt Name:	Not reported
Waste Code Description:	311 - Pharmaceutical waste
RCRA Code:	D011
Meth Code:	H141 - Storage, Bulking, And/Or Transfer Off Site--No Treatment/Reovery (H010-H129) Or (H131-H135)
Quantity Tons:	0.0015
Waste Quantity:	3
Quantity Unit:	P
Additional Code 1:	D010
Additional Code 2:	D009
Additional Code 3:	D007
Additional Code 4:	D006
Additional Code 5:	Not reported
Shipment Date:	20110823
Creation Date:	2/11/2012 20:30:14
Receipt Date:	20110906
Manifest ID:	004969109FLE
Trans EPA ID:	MNS000110924
Trans Name:	STERICYCLE SPECIALTY WASTE SOLUTIONS INC
Trans 2 EPA ID:	OKD981588791
Trans 2 Name:	TRIAD TRANSPORT INC
TSDf EPA ID:	INR000110197
Trans Name:	STERICYCLE INC
TSDf Alt EPA ID:	Not reported
TSDf Alt Name:	Not reported
Waste Code Description:	311 - Pharmaceutical waste
RCRA Code:	P075
Meth Code:	H141 - Storage, Bulking, And/Or Transfer Off Site--No Treatment/Reovery (H010-H129) Or (H131-H135)
Quantity Tons:	0.0015
Waste Quantity:	3
Quantity Unit:	P
Additional Code 1:	P001
Additional Code 2:	Not reported
Additional Code 3:	Not reported
Additional Code 4:	Not reported
Additional Code 5:	Not reported

Map ID
Direction
Distance
Elevation

MAP FINDINGS

Site

Database(s)

EDR ID Number
EPA ID Number

CVS PHARMACY # 8837 (Continued)

S123624888

Shipment Date: 20110510
Creation Date: 11/30/2011 18:30:12
Receipt Date: 20110602
Manifest ID: 004705473FLE
Trans EPA ID: MNS000110924
Trans Name: STERICYCLE SPECIALTY WASTE SOLUTIONS INC
Trans 2 EPA ID: OKD981588791
Trans 2 Name: TRIAD TRANSPORT INC
TSDf EPA ID: OHD083377010
Trans Name: ENVIRONMENTAL ENTERPRISES INC
TSDf Alt EPA ID: Not reported
TSDf Alt Name: Not reported
Waste Code Description: 311 - Pharmaceutical waste
RCRA Code: P075
Meth Code: H141 - Storage, Bulking, And/Or Transfer Off Site--No Treatment/Reovery (H010-H129) Or (H131-H135)

Quantity Tons: 0.0005
Waste Quantity: 1
Quantity Unit: P
Additional Code 1: P001
Additional Code 2: Not reported
Additional Code 3: Not reported
Additional Code 4: Not reported
Additional Code 5: Not reported

Additional Info:

Year: 2012
Gen EPA ID: CAL000306497

Shipment Date: 20121127
Creation Date: Not reported
Receipt Date: Not reported
Manifest ID: 005839910FLE
Trans EPA ID: MNS000110924
Trans Name: STERICYCLE SPECIALTY WASTE SOLUTIONS INC
Trans 2 EPA ID: OKD981588791
Trans 2 Name: TRIAD TRANSPORT INC
TSDf EPA ID: INR000110197
Trans Name: STERICYCLE INC
TSDf Alt EPA ID: Not reported
TSDf Alt Name: Not reported
Waste Code Description: 311 - Pharmaceutical waste
RCRA Code: Not reported
Meth Code: - Not reported
Quantity Tons: 0.1055
Waste Quantity: 211
Quantity Unit: P
Additional Code 1: Not reported
Additional Code 2: Not reported
Additional Code 3: Not reported
Additional Code 4: Not reported
Additional Code 5: Not reported

Shipment Date: 20121127
Creation Date: Not reported
Receipt Date: Not reported
Manifest ID: 005839910FLE

Map ID
Direction
Distance
Elevation

MAP FINDINGS

Site

Database(s)

EDR ID Number
EPA ID Number

CVS PHARMACY # 8837 (Continued)

S123624888

Trans EPA ID:	MNS000110924
Trans Name:	STERICYCLE SPECIALTY WASTE SOLUTIONS INC
Trans 2 EPA ID:	OKD981588791
Trans 2 Name:	TRIAD TRANSPORT INC
TSDf EPA ID:	INR000110197
Trans Name:	STERICYCLE INC
TSDf Alt EPA ID:	Not reported
TSDf Alt Name:	Not reported
Waste Code Description:	561 - Not reported
RCRA Code:	Not reported
Meth Code:	- Not reported
Quantity Tons:	0.1145
Waste Quantity:	229
Quantity Unit:	P
Additional Code 1:	Not reported
Additional Code 2:	Not reported
Additional Code 3:	Not reported
Additional Code 4:	Not reported
Additional Code 5:	Not reported
Shipment Date:	20121127
Creation Date:	Not reported
Receipt Date:	Not reported
Manifest ID:	005839910FLE
Trans EPA ID:	MNS000110924
Trans Name:	STERICYCLE SPECIALTY WASTE SOLUTIONS INC
Trans 2 EPA ID:	OKD981588791
Trans 2 Name:	TRIAD TRANSPORT INC
TSDf EPA ID:	INR000110197
Trans Name:	STERICYCLE INC
TSDf Alt EPA ID:	Not reported
TSDf Alt Name:	Not reported
Waste Code Description:	- Not reported
RCRA Code:	Not reported
Meth Code:	- Not reported
Quantity Tons:	0.029
Waste Quantity:	58
Quantity Unit:	P
Additional Code 1:	Not reported
Additional Code 2:	Not reported
Additional Code 3:	Not reported
Additional Code 4:	Not reported
Additional Code 5:	Not reported
Shipment Date:	20121127
Creation Date:	4/10/2013 22:15:15
Receipt Date:	20121210
Manifest ID:	005839910FLE
Trans EPA ID:	MNS000110924
Trans Name:	STERICYCLE SPECIALTY WASTE SOLUTIONS INC
Trans 2 EPA ID:	OKD981588791
Trans 2 Name:	TRIAD TRANSPORT INC
TSDf EPA ID:	INR000110197
Trans Name:	STERICYCLE INC
TSDf Alt EPA ID:	Not reported
TSDf Alt Name:	Not reported
Waste Code Description:	214 - Unspecified solvent mixture

Map ID
Direction
Distance
Elevation

MAP FINDINGS

Site

Database(s)

EDR ID Number
EPA ID Number

CVS PHARMACY # 8837 (Continued)

S123624888

RCRA Code: D001
Meth Code: H141 - Storage, Bulking, And/Or Transfer Off Site--No Treatment/Reovery (H010-H129) Or (H131-H135)
Quantity Tons: 0.0045
Waste Quantity: 9
Quantity Unit: P
Additional Code 1: Not reported
Additional Code 2: Not reported
Additional Code 3: Not reported
Additional Code 4: Not reported
Additional Code 5: Not reported

Shipment Date: 20121127
Creation Date: 4/10/2013 22:15:15
Receipt Date: 20121210
Manifest ID: 005839910FLE
Trans EPA ID: MNS000110924
Trans Name: STERICYCLE SPECIALTY WASTE SOLUTIONS INC
Trans 2 EPA ID: OKD981588791
Trans 2 Name: TRIAD TRANSPORT INC
TSDf EPA ID: INR000110197
Trans Name: STERICYCLE INC
TSDf Alt EPA ID: Not reported
TSDf Alt Name: Not reported
Waste Code Description: 214 - Unspecified solvent mixture
RCRA Code: D001
Meth Code: H141 - Storage, Bulking, And/Or Transfer Off Site--No Treatment/Reovery (H010-H129) Or (H131-H135)

Quantity Tons: 0.012
Waste Quantity: 24
Quantity Unit: P
Additional Code 1: Not reported
Additional Code 2: Not reported
Additional Code 3: Not reported
Additional Code 4: Not reported
Additional Code 5: Not reported

Shipment Date: 20121127
Creation Date: 4/10/2013 22:15:15
Receipt Date: 20121210
Manifest ID: 005839910FLE
Trans EPA ID: MNS000110924
Trans Name: STERICYCLE SPECIALTY WASTE SOLUTIONS INC
Trans 2 EPA ID: OKD981588791
Trans 2 Name: TRIAD TRANSPORT INC
TSDf EPA ID: INR000110197
Trans Name: STERICYCLE INC
TSDf Alt EPA ID: Not reported
TSDf Alt Name: Not reported
Waste Code Description: 122 - Alkaline solution without metals (pH > 12.5)
RCRA Code: D002
Meth Code: H141 - Storage, Bulking, And/Or Transfer Off Site--No Treatment/Reovery (H010-H129) Or (H131-H135)

Quantity Tons: 0.012
Waste Quantity: 24
Quantity Unit: P
Additional Code 1: Not reported

Map ID
Direction
Distance
Elevation

MAP FINDINGS

Site

Database(s)

EDR ID Number
EPA ID Number

CVS PHARMACY # 8837 (Continued)

S123624888

Additional Code 2:	Not reported
Additional Code 3:	Not reported
Additional Code 4:	Not reported
Additional Code 5:	Not reported
Shipment Date:	20121127
Creation Date:	4/10/2013 22:15:15
Receipt Date:	20121210
Manifest ID:	005839910FLE
Trans EPA ID:	MNS000110924
Trans Name:	STERICYCLE SPECIALTY WASTE SOLUTIONS INC
Trans 2 EPA ID:	OKD981588791
Trans 2 Name:	TRIAD TRANSPORT INC
TSDf EPA ID:	INR000110197
Trans Name:	STERICYCLE INC
TSDf Alt EPA ID:	Not reported
TSDf Alt Name:	Not reported
Waste Code Description:	311 - Pharmaceutical waste
RCRA Code:	P001
Meth Code:	H141 - Storage, Bulking, And/Or Transfer Off Site--No Treatment/Reovery (H010-H129) Or (H131-H135)
Quantity Tons:	0.002
Waste Quantity:	4
Quantity Unit:	P
Additional Code 1:	Not reported
Additional Code 2:	Not reported
Additional Code 3:	Not reported
Additional Code 4:	Not reported
Additional Code 5:	Not reported
Shipment Date:	20120831
Creation Date:	Not reported
Receipt Date:	Not reported
Manifest ID:	005438607FLE
Trans EPA ID:	MNS000110924
Trans Name:	STERICYCLE SPECIALTY WASTE SOLUTIONS INC
Trans 2 EPA ID:	OKD981588791
Trans 2 Name:	TRIAD TRANSPORT INC
TSDf EPA ID:	INR000110197
Trans Name:	STERICYCLE INC
TSDf Alt EPA ID:	Not reported
TSDf Alt Name:	Not reported
Waste Code Description:	- Not reported
RCRA Code:	Not reported
Meth Code:	- Not reported
Quantity Tons:	0.06
Waste Quantity:	120
Quantity Unit:	P
Additional Code 1:	Not reported
Additional Code 2:	Not reported
Additional Code 3:	Not reported
Additional Code 4:	Not reported
Additional Code 5:	Not reported
Shipment Date:	20120831
Creation Date:	Not reported
Receipt Date:	Not reported

Map ID
Direction
Distance
Elevation

MAP FINDINGS

Site

Database(s)

EDR ID Number
EPA ID Number

CVS PHARMACY # 8837 (Continued)

S123624888

Manifest ID: 005438607FLE
Trans EPA ID: MNS000110924
Trans Name: STERICYCLE SPECIALTY WASTE SOLUTIONS INC
Trans 2 EPA ID: OKD981588791
Trans 2 Name: TRIAD TRANSPORT INC
TSDf EPA ID: INR000110197
Trans Name: STERICYCLE INC
TSDf Alt EPA ID: Not reported
TSDf Alt Name: Not reported
Waste Code Description: 561 - Not reported
RCRA Code: Not reported
Meth Code: - Not reported
Quantity Tons: 0.052
Waste Quantity: 104
Quantity Unit: P
Additional Code 1: Not reported
Additional Code 2: Not reported
Additional Code 3: Not reported
Additional Code 4: Not reported
Additional Code 5: Not reported

Shipment Date: 20120831
Creation Date: Not reported
Receipt Date: Not reported
Manifest ID: 005438607FLE
Trans EPA ID: MNS000110924
Trans Name: STERICYCLE SPECIALTY WASTE SOLUTIONS INC
Trans 2 EPA ID: OKD981588791
Trans 2 Name: TRIAD TRANSPORT INC
TSDf EPA ID: INR000110197
Trans Name: STERICYCLE INC
TSDf Alt EPA ID: Not reported
TSDf Alt Name: Not reported
Waste Code Description: 311 - Pharmaceutical waste
RCRA Code: Not reported
Meth Code: - Not reported
Quantity Tons: 0.008
Waste Quantity: 16
Quantity Unit: P
Additional Code 1: Not reported
Additional Code 2: Not reported
Additional Code 3: Not reported
Additional Code 4: Not reported
Additional Code 5: Not reported

Additional Info:
Year: 2010
Gen EPA ID: CAL000306497

Shipment Date: 20101104
Creation Date: 4/22/2011 18:30:20
Receipt Date: 20101119
Manifest ID: 005755838JJK
Trans EPA ID: MNS000110924
Trans Name: STERICYCLE SPECIALTY WASTE SOLUTIONS INC
Trans 2 EPA ID: OKD981588791
Trans 2 Name: TRIAD TRANSPORT INC

Map ID
Direction
Distance
Elevation

MAP FINDINGS

Site

Database(s)

EDR ID Number
EPA ID Number

CVS PHARMACY # 8837 (Continued)

S123624888

TSDF EPA ID: OHD083377010
Trans Name: ENVIRONMENTAL ENTERPRISES INC
TSDF Alt EPA ID: Not reported
TSDF Alt Name: Not reported
Waste Code Description: 311 - Pharmaceutical waste
RCRA Code: Not reported
Meth Code: - Not reported
Quantity Tons: 0.002
Waste Quantity: 4
Quantity Unit: P
Additional Code 1: Not reported
Additional Code 2: Not reported
Additional Code 3: Not reported
Additional Code 4: Not reported
Additional Code 5: Not reported

Shipment Date: 20100215
Creation Date: 5/27/2010 18:30:08
Receipt Date: 20100218
Manifest ID: 000071483MWI
Trans EPA ID: CAR000164012
Trans Name: 21ST CENTURY ENVIRONMENTAL MANAGEMENT OF NEVADA LLC
Trans 2 EPA ID: Not reported
Trans 2 Name: Not reported
TSDF EPA ID: CAD008364432
Trans Name: RHO CHEM LLC
TSDF Alt EPA ID: Not reported
TSDF Alt Name: Not reported
Waste Code Description: 791 - Liquids with pH < 2 792 Liquids with pH < 2 with metals
RCRA Code: D002
Meth Code: H141 - Storage, Bulking, And/Or Transfer Off Site--No Treatment/Reovery (H010-H129) Or (H131-H135)

Quantity Tons: 0.05
Waste Quantity: 100
Quantity Unit: P
Additional Code 1: Not reported
Additional Code 2: Not reported
Additional Code 3: Not reported
Additional Code 4: Not reported
Additional Code 5: Not reported

HWTS:

Name: CVS PHARMACY # 8837
Address: 222 N MARKET ST
Address 2: Not reported
City,State,Zip: INGLEWOOD, CA 903011217
EPA ID: CAL000306497
Inactive Date: 10/10/2012
Create Date: 05/10/2006
Last Act Date: 11/04/2013
Mailing Name: Not reported
Mailing Address: 1 CVS DR
Mailing Address 2: Not reported
Mailing City,State,Zip: WOONSOCKET, RI 02895
Owner Name: LONGS DRUG STORES CALIFORNIA LLC
Owner Address: 1 CVS DR
Owner Address 2: Not reported

Map ID
 Direction
 Distance
 Elevation

MAP FINDINGS

Site

Database(s)

EDR ID Number
 EPA ID Number

CVS PHARMACY # 8837 (Continued)

S123624888

Owner City,State,Zip: WOONSOCKET, RI 02895
 Contact Name: Wendy Brant
 Contact Address: 1 CVS Drive - 02362A
 Contact Address 2: Not reported
 City,State,Zip: Woonsocket, RI 028956146

NAICS:

EPA ID: CAL000306497
 Create Date: 2006-05-10 14:04:54.127
 NAICS Code: 44611
 NAICS Description: Pharmacies and Drug Stores
 Issued EPA ID Date: 2006-05-10 14:04:54.12700
 Inactive Date: 2012-10-10 00:00:00
 Facility Name: CVS PHARMACY # 8837
 Facility Address: 222 N MARKET ST
 Facility Address 2: Not reported
 Facility City: INGLEWOOD
 Facility County: Not reported
 Facility State: CA
 Facility Zip: 903011217

C27

**ADLER F R CO
 204 N MARKET
 INGLEWOOD, CA**

**EDR Hist Auto 1009115365
 N/A**

**< 1/8
 1 ft.**

Site 4 of 9 in cluster C

**Relative:
 Lower**

EDR Hist Auto

**Actual:
 151 ft.**

Year:	Name:	Type:
1935	ADLER FRANK R CO	AUTOMOBILE REPAIRING
1940	ADLER F R CO	AUTOMOBILE GARAGES

E28

**KRAGEN AUTO PARTS #1581
 250 N MARKET ST
 INGLEWOOD, CA 90301**

**FINDS 1007650298
 ECHO N/A**

**< 1/8
 1 ft.**

Site 4 of 9 in cluster E

**Relative:
 Higher**

FINDS:
 Registry ID: 110017954686

**Actual:
 156 ft.**

Click Here:

Environmental Interest/Information System:

UORS (California - Used Oil Recycling System). California Integrated Waste Management Board (CIWMB) helps communities establish and promote convenient collection opportunities for used oil and used oil filters.

Registry ID: 110055863677

Click Here:

Environmental Interest/Information System:

RCRAInfo is a national information system that supports the Resource Conservation and Recovery Act (RCRA) program through the tracking of events and activities related to facilities that generate, transport, and treat, store, or dispose of hazardous waste. RCRAInfo allows RCRA

Map ID
 Direction
 Distance
 Elevation

MAP FINDINGS

Site

Database(s)

EDR ID Number
 EPA ID Number

KRAGEN AUTO PARTS #1581 (Continued)

1007650298

program staff to track the notification, permit, compliance, and corrective action activities required under RCRA.
 STATE MASTER

[Click this hyperlink](#) while viewing on your computer to access additional FINDS: detail in the EDR Site Report.

ECHO:

Envid: 1007650298
 Registry ID: 110055863677
 DFR URL: <http://echo.epa.gov/detailed-facility-report?fid=110055863677>
 Name: O'REILLY AUTO PARTS STORE 3077
 Address: 250 N MARKET ST
 City,State,Zip: INGLEWOOD, CA 90301

E29

**O'REILLY AUTO PARTS #3077
 250 N MARKET ST
 INGLEWOOD, CA 90301**

**CERS HAZ WASTE
 HAZNET
 CERS
 HWTS**

**S113098403
 N/A**

< 1/8
 1 ft.

Site 5 of 9 in cluster E

**Relative:
 Higher**

CERS HAZ WASTE:

**Actual:
 156 ft.**

Name: O'REILLY AUTO PARTS #3077
 Address: 250 N MARKET ST
 City,State,Zip: INGLEWOOD, CA 90301
 Site ID: 53105
 CERS ID: 10275535
 CERS Description: Hazardous Waste Generator

HAZNET:

Name: O'REILLY AUTO PARTS #3077
 Address: 250 N MARKET ST
 Address 2: Not reported
 City,State,Zip: INGLEWOOD, CA 903010000
 Contact: John Bounds
 Telephone: 4175204589
 Mailing Name: Not reported
 Mailing Address: 233 S PATTERSON AVE

Year: 2013
 Gepaid: CAL000188040
 TSD EPA ID: NED981723513
 CA Waste Code: 343 - Unspecified organic liquid mixture
 Disposal Method: H040 - Incineration--Thermal Destruction Other Than Use As A Fuel
 Tons: 0.0025

Year: 2013
 Gepaid: CAL000188040
 TSD EPA ID: CAT000613893
 CA Waste Code: 343 - Unspecified organic liquid mixture
 Disposal Method: H141 - Storage, Bulking, And/Or Transfer Off Site--No Treatment/Recovery (H010-H129) Or (H131-H135)
 Tons: 0.01

Year: 2009
 Gepaid: CAL000188040
 TSD EPA ID: WIR000029751
 CA Waste Code: 223 - Unspecified oil-containing waste

Map ID
Direction
Distance
Elevation

MAP FINDINGS

Site

Database(s)

EDR ID Number
EPA ID Number

O'REILLY AUTO PARTS #3077 (Continued)

S113098403

Disposal Method:	H039 - Other Recovery Of Reclamation For Reuse Including Acid Regeneration, Organics Recovery Ect
Tons:	0.05
Year:	2008
Gepaid:	CAL000188040
TSD EPA ID:	WIR000029751
CA Waste Code:	223 - Unspecified oil-containing waste
Disposal Method:	H039 - Other Recovery Of Reclamation For Reuse Including Acid Regeneration, Organics Recovery Ect
Tons:	0.0625
Year:	2007
Gepaid:	CAL000188040
TSD EPA ID:	WIR000029751
CA Waste Code:	223 - Unspecified oil-containing waste
Disposal Method:	H039 - Other Recovery Of Reclamation For Reuse Including Acid Regeneration, Organics Recovery Ect
Tons:	0.0875
Year:	2006
Gepaid:	CAL000188040
TSD EPA ID:	WIR000029751
CA Waste Code:	223 - Unspecified oil-containing waste
Disposal Method:	R01 - Recycler
Tons:	0.075
Year:	2003
Gepaid:	CAL000188040
TSD EPA ID:	OHD980587364
CA Waste Code:	172 - Metal dust (Alkaline solution (pH >= 12.5) with metals) and machining waste
Disposal Method:	*** - Invalid Code
Tons:	0.02085
Year:	1998
Gepaid:	CAL000188040
TSD EPA ID:	CAT080033681
CA Waste Code:	122 - Alkaline solution without metals pH >= 12.5
Disposal Method:	R01 - Recycler
Tons:	0.0166
Year:	1998
Gepaid:	CAL000188040
TSD EPA ID:	CAT080033681
CA Waste Code:	331 - Off-specification, aged or surplus organics
Disposal Method:	D80 - Disposal, Land Fill
Tons:	0.0495
Additional Info:	
Year:	2003
Gen EPA ID:	CAL000188040
Shipment Date:	20030122
Creation Date:	5/13/2003 18:32:19
Receipt Date:	20030205

Map ID
Direction
Distance
Elevation

MAP FINDINGS

Site

Database(s)

EDR ID Number
EPA ID Number

O'REILLY AUTO PARTS #3077 (Continued)

S113098403

Manifest ID: 22057503
Trans EPA ID: TXR000050930
Trans Name: Not reported
Trans 2 EPA ID: UTD981552425
Trans 2 Name: Not reported
TSDf EPA ID: OHD980587364
Trans Name: Not reported
TSDf Alt EPA ID: OHD980587364
TSDf Alt Name: Not reported
Waste Code Description: 172 - Metal dust (see 121) and machining waste
RCRA Code: Not reported
Meth Code: *** - Invalid Code
Quantity Tons: 0.02085
Waste Quantity: 5
Quantity Unit: G
Additional Code 1: Not reported
Additional Code 2: Not reported
Additional Code 3: Not reported
Additional Code 4: Not reported
Additional Code 5: Not reported

Additional Info:

Year: 1998
Gen EPA ID: CAL000188040

Shipment Date: 19981230
Creation Date: 3/15/1999 0:00:00
Receipt Date: 19990107
Manifest ID: 98503170
Trans EPA ID: CAD028277036
Trans Name: Not reported
Trans 2 EPA ID: Not reported
Trans 2 Name: Not reported
TSDf EPA ID: CAT080033681
Trans Name: Not reported
TSDf Alt EPA ID: Not reported
TSDf Alt Name: Not reported
Waste Code Description: 122 - Alkaline solution without metals (pH > 12.5)
RCRA Code: D002
Meth Code: R01 - Recycler
Quantity Tons: 0.0166
Waste Quantity: 4
Quantity Unit: G
Additional Code 1: Not reported
Additional Code 2: Not reported
Additional Code 3: Not reported
Additional Code 4: Not reported
Additional Code 5: Not reported

Shipment Date: 19981230
Creation Date: 3/15/1999 0:00:00
Receipt Date: 19990107
Manifest ID: 98503170
Trans EPA ID: CAD028277036
Trans Name: Not reported
Trans 2 EPA ID: Not reported
Trans 2 Name: Not reported

Map ID
Direction
Distance
Elevation

MAP FINDINGS

Site

Database(s)

EDR ID Number
EPA ID Number

O'REILLY AUTO PARTS #3077 (Continued)

S113098403

TSDF EPA ID: CAT080033681
Trans Name: Not reported
TSDF Alt EPA ID: Not reported
TSDF Alt Name: Not reported
Waste Code Description: 331 - Off-specification, aged, or surplus organics
RCRA Code: Not reported
Meth Code: D80 - Disposal, Land Fill
Quantity Tons: 0.0495
Waste Quantity: 15
Quantity Unit: G
Additional Code 1: Not reported
Additional Code 2: Not reported
Additional Code 3: Not reported
Additional Code 4: Not reported
Additional Code 5: Not reported

Additional Info:

Year: 2013
Gen EPA ID: CAL000188040

Shipment Date: 20131015
Creation Date: 3/6/2014 22:15:09
Receipt Date: 20131025
Manifest ID: 003910686SKS
Trans EPA ID: TXR000081205
Trans Name: SAFETY-KLEEN SYSTEMS INC
Trans 2 EPA ID: AZR000508515
Trans 2 Name: SLT
TSDF EPA ID: NED981723513
Trans Name: CLEAN HARBORS ENVIRONMENTAL SERVICES IN
TSDF Alt EPA ID: Not reported
TSDF Alt Name: Not reported
Waste Code Description: 343 - Unspecified organic liquid mixture
RCRA Code: D027
Meth Code: H040 - Incineration--Thermal Destruction Other Than Use As A Fuel
Quantity Tons: 0.0025
Waste Quantity: 5
Quantity Unit: P
Additional Code 1: D018
Additional Code 2: D007
Additional Code 3: D005
Additional Code 4: D001
Additional Code 5: Not reported

Shipment Date: 20130418
Creation Date: 8/25/2013 22:15:09
Receipt Date: 20130423
Manifest ID: 003795060SKS
Trans EPA ID: TXR000081205
Trans Name: SAFETY-KLEEN SYSTEMS INC
Trans 2 EPA ID: Not reported
Trans 2 Name: Not reported
TSDF EPA ID: CAT000613893
Trans Name: SAFETY-KLEEN SYSTEMS INC
TSDF Alt EPA ID: Not reported
TSDF Alt Name: Not reported
Waste Code Description: 343 - Unspecified organic liquid mixture

Map ID
Direction
Distance
Elevation

MAP FINDINGS

Site

Database(s)

EDR ID Number
EPA ID Number

O'REILLY AUTO PARTS #3077 (Continued)

S113098403

RCRA Code: D035
Meth Code: H141 - Storage, Bulking, And/Or Transfer Off Site--No Treatment/Reovery (H010-H129) Or (H131-H135)

Quantity Tons: 0.01
Waste Quantity: 20
Quantity Unit: P
Additional Code 1: D027
Additional Code 2: D018
Additional Code 3: D007
Additional Code 4: D001
Additional Code 5: Not reported

Additional Info:
Year: 2007
Gen EPA ID: CAL000188040

Shipment Date: 20070824
Creation Date: 2/29/2008 18:30:12
Receipt Date: 20070829
Manifest ID: 000260542GBF
Trans EPA ID: WIR000029751
Trans Name: CRI RECYCLING SERVICE INC
Trans 2 EPA ID: Not reported
Trans 2 Name: Not reported
TSDf EPA ID: WIR000029751
Trans Name: CRI RECYCLING SERVICE INC
TSDf Alt EPA ID: Not reported
TSDf Alt Name: Not reported
Waste Code Description: 223 - Unspecified oil-containing waste
RCRA Code: Not reported
Meth Code: H039 - Other Recovery Of Reclamation For Reuse Including Acid Regeneration, Organics Recovery Ect

Quantity Tons: 0.05
Waste Quantity: 100
Quantity Unit: P
Additional Code 1: Not reported
Additional Code 2: Not reported
Additional Code 3: Not reported
Additional Code 4: Not reported
Additional Code 5: Not reported

Shipment Date: 20070220
Creation Date: 8/19/2007 18:30:05
Receipt Date: 20070227
Manifest ID: 000198264GBF
Trans EPA ID: WIR000029751
Trans Name: CRI RECYCLING SERVICE INC
Trans 2 EPA ID: Not reported
Trans 2 Name: Not reported
TSDf EPA ID: WIR000029751
Trans Name: CRI RECYCLING SERVICE INC
TSDf Alt EPA ID: Not reported
TSDf Alt Name: Not reported
Waste Code Description: 223 - Unspecified oil-containing waste
RCRA Code: Not reported
Meth Code: H039 - Other Recovery Of Reclamation For Reuse Including Acid Regeneration, Organics Recovery Ect

Map ID
Direction
Distance
Elevation

MAP FINDINGS

Site

Database(s)

EDR ID Number
EPA ID Number

O'REILLY AUTO PARTS #3077 (Continued)

S113098403

Quantity Tons: 0.0375
Waste Quantity: 75
Quantity Unit: P
Additional Code 1: Not reported
Additional Code 2: Not reported
Additional Code 3: Not reported
Additional Code 4: Not reported
Additional Code 5: Not reported

Additional Info:

Year: 2009
Gen EPA ID: CAL000188040

Shipment Date: 20090824
Creation Date: 10/6/2009 18:30:09
Receipt Date: 20090901
Manifest ID: 000896487GBF
Trans EPA ID: WIR000029751
Trans Name: CRI RECYCLING SERVICE INC
Trans 2 EPA ID: Not reported
Trans 2 Name: Not reported
TSDf EPA ID: WIR000029751
Trans Name: CRI RECYCLING SERVICE INC
TSDf Alt EPA ID: Not reported
TSDf Alt Name: Not reported
Waste Code Description: 223 - Unspecified oil-containing waste
RCRA Code: Not reported
Meth Code: H039 - Other Recovery Of Reclamation For Reuse Including Acid
Regeneration, Organics Recovery Ect

Quantity Tons: 0.025
Waste Quantity: 50
Quantity Unit: P
Additional Code 1: Not reported
Additional Code 2: Not reported
Additional Code 3: Not reported
Additional Code 4: Not reported
Additional Code 5: Not reported

Shipment Date: 20090212
Creation Date: 4/3/2009 18:30:19
Receipt Date: 20090220
Manifest ID: 000850825GBF
Trans EPA ID: WIR000029751
Trans Name: CRI RECYCLING SERVICE INC
Trans 2 EPA ID: Not reported
Trans 2 Name: Not reported
TSDf EPA ID: WIR000029751
Trans Name: CRI RECYCLING SERVICE INC
TSDf Alt EPA ID: Not reported
TSDf Alt Name: Not reported
Waste Code Description: 223 - Unspecified oil-containing waste
RCRA Code: Not reported
Meth Code: H039 - Other Recovery Of Reclamation For Reuse Including Acid
Regeneration, Organics Recovery Ect

Quantity Tons: 0.025
Waste Quantity: 50
Quantity Unit: P

Map ID
Direction
Distance
Elevation

MAP FINDINGS

Site

Database(s)

EDR ID Number
EPA ID Number

O'REILLY AUTO PARTS #3077 (Continued)

S113098403

Additional Code 1: Not reported
Additional Code 2: Not reported
Additional Code 3: Not reported
Additional Code 4: Not reported
Additional Code 5: Not reported

Additional Info:

Year: 2006
Gen EPA ID: CAL000188040

Shipment Date: 20060817
Creation Date: 11/21/2006 18:30:19
Receipt Date: 20060905
Manifest ID: 24856499
Trans EPA ID: WIR000029751
Trans Name: CRI RECYCLING SERVICE INC
Trans 2 EPA ID: Not reported
Trans 2 Name: Not reported
TSDf EPA ID: WIR000029751
Trans Name: CRI RECYCLING SERVICE INC
TSDf Alt EPA ID: Not reported
TSDf Alt Name: Not reported
Waste Code Description: 223 - Unspecified oil-containing waste
RCRA Code: Not reported
Meth Code: R01 - Recycler
Quantity Tons: 0.025
Waste Quantity: 50
Quantity Unit: P
Additional Code 1: Not reported
Additional Code 2: Not reported
Additional Code 3: Not reported
Additional Code 4: Not reported
Additional Code 5: Not reported

Shipment Date: 20060131
Creation Date: 5/5/2006 18:31:14
Receipt Date: 20060209
Manifest ID: 25091929
Trans EPA ID: WIR000029751
Trans Name: CRI RECYCLING SERVICE INC
Trans 2 EPA ID: Not reported
Trans 2 Name: Not reported
TSDf EPA ID: WIR000029751
Trans Name: CRI RECYCLING SERVICE INC
TSDf Alt EPA ID: Not reported
TSDf Alt Name: Not reported
Waste Code Description: 223 - Unspecified oil-containing waste
RCRA Code: Not reported
Meth Code: R01 - Recycler
Quantity Tons: 0.05
Waste Quantity: 100
Quantity Unit: P
Additional Code 1: Not reported
Additional Code 2: Not reported
Additional Code 3: Not reported
Additional Code 4: Not reported
Additional Code 5: Not reported

Map ID
Direction
Distance
Elevation

MAP FINDINGS

Site

Database(s)

EDR ID Number
EPA ID Number

O'REILLY AUTO PARTS #3077 (Continued)

S113098403

Additional Info:

Year:	2008
Gen EPA ID:	CAL000188040
Shipment Date:	20080811
Creation Date:	10/10/2008 18:30:18
Receipt Date:	20080819
Manifest ID:	000771459GBF
Trans EPA ID:	WIR000029751
Trans Name:	CRI RECYCLING SERVICE INC
Trans 2 EPA ID:	Not reported
Trans 2 Name:	Not reported
TSDf EPA ID:	WIR000029751
Trans Name:	CRI RECYCLING SERVICE INC
TSDf Alt EPA ID:	Not reported
TSDf Alt Name:	Not reported
Waste Code Description:	223 - Unspecified oil-containing waste
RCRA Code:	Not reported
Meth Code:	H039 - Other Recovery Of Reclamation For Reuse Including Acid Regeneration, Organics Recovery Ect
Quantity Tons:	0.025
Waste Quantity:	50
Quantity Unit:	P
Additional Code 1:	Not reported
Additional Code 2:	Not reported
Additional Code 3:	Not reported
Additional Code 4:	Not reported
Additional Code 5:	Not reported
Shipment Date:	20080212
Creation Date:	4/3/2008 18:30:13
Receipt Date:	20080218
Manifest ID:	000412041GBF
Trans EPA ID:	WIR000029751
Trans Name:	CRI RECYCLING SERVICE INC
Trans 2 EPA ID:	Not reported
Trans 2 Name:	Not reported
TSDf EPA ID:	WIR000029751
Trans Name:	CRI RECYCLING SERVICE INC
TSDf Alt EPA ID:	Not reported
TSDf Alt Name:	Not reported
Waste Code Description:	223 - Unspecified oil-containing waste
RCRA Code:	Not reported
Meth Code:	H039 - Other Recovery Of Reclamation For Reuse Including Acid Regeneration, Organics Recovery Ect
Quantity Tons:	0.0375
Waste Quantity:	75
Quantity Unit:	P
Additional Code 1:	Not reported
Additional Code 2:	Not reported
Additional Code 3:	Not reported
Additional Code 4:	Not reported
Additional Code 5:	Not reported

CERS:

Name: O'REILLY AUTO PARTS #3077

Map ID
Direction
Distance
Elevation

MAP FINDINGS

Site

Database(s)

EDR ID Number
EPA ID Number

O'REILLY AUTO PARTS #3077 (Continued)

S113098403

Address: 250 N MARKET ST
City,State,Zip: INGLEWOOD, CA 90301
Site ID: 53105
CERS ID: 10275535
CERS Description: Chemical Storage Facilities

Evaluation:

Eval General Type: Compliance Evaluation Inspection
Eval Date: 01-22-2015
Violations Found: No
Eval Type: Routine done by local agency
Eval Notes: Ada Tovar
Eval Division: Los Angeles County Fire Department
Eval Program: HMRRP
Eval Source: CERS

Eval General Type: Compliance Evaluation Inspection
Eval Date: 01-22-2015
Violations Found: No
Eval Type: Routine done by local agency
Eval Notes: Ada Tovar
Eval Division: Los Angeles County Fire Department
Eval Program: HW
Eval Source: CERS

Eval General Type: Compliance Evaluation Inspection
Eval Date: 03-12-2021
Violations Found: No
Eval Type: Routine done by local agency
Eval Notes: Jaime Ponce, Manager Pedro Guerrero, District Manager Due to Covid-19 social distancing practices and protocols, a signature was not captured.
Eval Division: Los Angeles County Fire Department
Eval Program: HMRRP
Eval Source: CERS

Eval General Type: Compliance Evaluation Inspection
Eval Date: 03-12-2021
Violations Found: No
Eval Type: Routine done by local agency
Eval Notes: Jaime Ponce, Manager Pedro Guerrero, District Manager Due to Covid-19 social distancing practices and protocols, a signature was not captured.
Eval Division: Los Angeles County Fire Department
Eval Program: HW
Eval Source: CERS

Eval General Type: Compliance Evaluation Inspection
Eval Date: 03-14-2018
Violations Found: No
Eval Type: Routine done by local agency
Eval Notes: David Arevalo, Manager
Eval Division: Los Angeles County Fire Department
Eval Program: HMRRP
Eval Source: CERS

Eval General Type: Compliance Evaluation Inspection
Eval Date: 03-14-2018

Map ID
Direction
Distance
Elevation

MAP FINDINGS

Site

Database(s)

EDR ID Number
EPA ID Number

O'REILLY AUTO PARTS #3077 (Continued)

S113098403

Violations Found: No
Eval Type: Routine done by local agency
Eval Notes: David Arevalo, Manager
Eval Division: Los Angeles County Fire Department
Eval Program: HW
Eval Source: CERS

Coordinates:

Site ID: 53105
Facility Name: O'REILLY AUTO PARTS #3077
Env Int Type Code: HWG
Program ID: 10275535
Coord Name: Not reported
Ref Point Type Desc: Center of a facility or station.
Latitude: 33.965960
Longitude: -118.351990

Affiliation:

Affiliation Type Desc: Property Owner
Entity Name: 250 Market #199K LP
Entity Title: Not reported
Affiliation Address: Abra Management Inc. 10100 Culver Blvd Ste D
Affiliation City: Culver City
Affiliation State: CA
Affiliation Country: United States
Affiliation Zip: 90232
Affiliation Phone: (310) 289-0446

Affiliation Type Desc: Environmental Contact
Entity Name: Verisk 3E, Regulatory Department/O'Reilly Auto Parts
Entity Title: Not reported
Affiliation Address: 3207 Grey Hawk Ct., Ste. 200
Affiliation City: Carlsbad
Affiliation State: CA
Affiliation Country: Not reported
Affiliation Zip: 92010
Affiliation Phone: Not reported

Affiliation Type Desc: Facility Mailing Address
Entity Name: Mailing Address
Entity Title: Not reported
Affiliation Address: Verisk 3E, Reg. Dept/O'Reilly Auto Parts, 3207 Grey Hawk Ct, Ste 200
Affiliation City: Carlsbad
Affiliation State: CA
Affiliation Country: Not reported
Affiliation Zip: 92010
Affiliation Phone: Not reported

Affiliation Type Desc: Identification Signer
Entity Name: Jim Zhao, Agent for OG Reilly Auto Enterprises, L.L.C.
Entity Title: Regulatory Compliance Specialist, Verisk 3E
Affiliation Address: Not reported
Affiliation City: Not reported
Affiliation State: Not reported
Affiliation Country: Not reported
Affiliation Zip: Not reported

Map ID
Direction
Distance
Elevation

MAP FINDINGS

Site

Database(s)

EDR ID Number
EPA ID Number

O'REILLY AUTO PARTS #3077 (Continued)

S113098403

Affiliation Phone: Not reported

Affiliation Type Desc: Legal Owner
Entity Name: O'Reilly Auto Enterprises, L.L.C.
Entity Title: Not reported
Affiliation Address: 702 E. Bethany Home Rd.
Affiliation City: Phoenix
Affiliation State: AZ
Affiliation Country: United States
Affiliation Zip: 85014
Affiliation Phone: (417) 862-3333

Affiliation Type Desc: Operator
Entity Name: O'Reilly Auto Enterprises, L.L.C.
Entity Title: Not reported
Affiliation Address: Not reported
Affiliation City: Not reported
Affiliation State: Not reported
Affiliation Country: Not reported
Affiliation Zip: Not reported
Affiliation Phone: (417) 862-3333

Affiliation Type Desc: CUPA District
Entity Name: Los Angeles County Fire
Entity Title: Not reported
Affiliation Address: 5825 Rickenbacker Road
Affiliation City: Commerce
Affiliation State: CA
Affiliation Country: Not reported
Affiliation Zip: 90040-3027
Affiliation Phone: (323) 890-4000

Affiliation Type Desc: Document Preparer
Entity Name: Jim Zhao, Agent for O'Reilly Auto Enterprises, L.L.C.
Entity Title: Not reported
Affiliation Address: Not reported
Affiliation City: Not reported
Affiliation State: Not reported
Affiliation Country: Not reported
Affiliation Zip: Not reported
Affiliation Phone: Not reported

Affiliation Type Desc: Parent Corporation
Entity Name: O'Reilly Auto Parts
Entity Title: Not reported
Affiliation Address: Not reported
Affiliation City: Not reported
Affiliation State: Not reported
Affiliation Country: Not reported
Affiliation Zip: Not reported
Affiliation Phone: Not reported

HWTS:

Name: O'REILLY AUTO PARTS #3077
Address: 250 N MARKET ST
Address 2: Not reported

Map ID
Direction
Distance
Elevation

MAP FINDINGS

Site

Database(s)

EDR ID Number
EPA ID Number

O'REILLY AUTO PARTS #3077 (Continued)

S113098403

City,State,Zip: INGLEWOOD, CA 903010000
EPA ID: CAL000188040
Inactive Date: 01/14/2014
Create Date: 12/04/1997
Last Act Date: 06/27/2014
Mailing Name: Not reported
Mailing Address: 233 S PATTERSON AVE
Mailing Address 2: Not reported
Mailing City,State,Zip: SPRINGFIELD, MO 658020000
Owner Name: O'REILLY AUTO ENTERPRISES, LLC
Owner Address: 233 S. PATTERSON AVE
Owner Address 2: Not reported
Owner City,State,Zip: SPRINGFIELD, MO 658020000
Contact Name: JOHN BOUNDS
Contact Address: 233 S. PATTERSON AVE.
Contact Address 2: Not reported
City,State,Zip: SPRINGFIELD, MO 65802

NAICS:

EPA ID: CAL000188040
Create Date: 2009-10-14 10:12:13.367
NAICS Code: 44131
NAICS Description: Automotive Parts and Accessories Stores
Issued EPA ID Date: 1997-12-04 00:00:00
Inactive Date: 2014-01-14 00:00:00
Facility Name: O'REILLY AUTO PARTS #3077
Facility Address: 250 N MARKET ST
Facility Address 2: Not reported
Facility City: INGLEWOOD
Facility County: Not reported
Facility State: CA
Facility Zip: 903010000

D30 CARRIAGE CLEANERS
246 N MARKET ST
< 1/8 INGLEWOOD, CA 90301
1 ft.

DRYCLEANERS S106828094
EMI N/A

Site 7 of 9 in cluster D

Relative: DRYCLEAN SOUTH COAST:
Lower Name: CARRIAGE CLEANERS
Actual: Address: 246 N MARKET ST
151 ft. City,State,Zip: INGLEWOOD, CA 90301
Facility ID: 37656
Application Number: 105030
Permit Number: M32519
Status: S
Representative Name: SANG BAE KIM
Representative Telephone: 213 6783635
Permit Status: INACTIVE
BCAT Number: 000234
BCAT Description: DRY CLEANING EQUIP PERCHLOROETHYLENE
CCAT Number: 02
CCAT Description: ADSORBER (DRY CLEANING) REGENERATIVE
UTM East: 0
UTM North: 0
Application Date: 12/29/1982

Map ID
 Direction
 Distance
 Elevation

MAP FINDINGS

Site

Database(s)

EDR ID Number
 EPA ID Number

CARRIAGE CLEANERS (Continued)

S106828094

PO Issue Date: 08/22/1983
 NAICS Code: Not reported
 SIC Code: 7216

EMI:
 Name: CARRIAGE CLEANERS
 Address: 246 N MARKET ST
 City,State,Zip: INGLEWOOD, CA 90301
 Year: 1987
 County Code: 19
 Air Basin: SC
 Facility ID: 37656
 Air District Name: SC
 SIC Code: 7216
 Air District Name: SOUTH COAST AQMD
 Community Health Air Pollution Info System: Not reported
 Consolidated Emission Reporting Rule: Not reported
 Total Organic Hydrocarbon Gases Tons/Yr: 0
 Reactive Organic Gases Tons/Yr: 0
 Carbon Monoxide Emissions Tons/Yr: 0
 NOX - Oxides of Nitrogen Tons/Yr: 0
 SOX - Oxides of Sulphur Tons/Yr: 0
 Particulate Matter Tons/Yr: 0
 Part. Matter 10 Micrometers and Smlr Tons/Yr:0

E31

DD'S DISCOUNTS #5141
230 N MARKET ST
INGLEWOOD, CA 90301

RCRA NonGen / NLR

1024845031
CAL000397781

< 1/8
 1 ft.

Site 6 of 9 in cluster E

**Relative:
 Higher**

RCRA NonGen / NLR:
 Date Form Received by Agency: 2014-06-12 00:00:00.0
 Handler Name: DD'S DISCOUNTS #5141
 Handler Address: 230 N MARKET ST
 Handler City,State,Zip: INGLEWOOD, CA 90301
 EPA ID: CAL000397781
 Contact Name: KATHY HATCH
 Contact Address: 5130 HACIENDA DR
 Contact City,State,Zip: DUBLIN, CA 94568
 Contact Telephone: 925-965-4015
 Contact Fax: 925-965-4183
 Contact Email: ERIC.GUARD@ROS.COM
 Contact Title: Not reported
 EPA Region: 09
 Land Type: Not reported
 Federal Waste Generator Description: Not a generator, verified
 Non-Notifier: Not reported
 Biennial Report Cycle: Not reported
 Accessibility: Not reported
 Active Site Indicator: Handler Activities
 State District Owner: Not reported
 State District: Not reported
 Mailing Address: 5151 SAN FELIPE ST STE 1000
 Mailing City,State,Zip: HOUSTON, TX 77056
 Owner Name: ROSS DRESS FOR LESS INC
 Owner Type: Other

**Actual:
 157 ft.**

Map ID
 Direction
 Distance
 Elevation

MAP FINDINGS

Site

Database(s)

EDR ID Number
 EPA ID Number

DD'S DISCOUNTS #5141 (Continued)

1024845031

Operator Name:	KATHY HATCH
Operator Type:	Other
Short-Term Generator Activity:	No
Importer Activity:	No
Mixed Waste Generator:	No
Transporter Activity:	No
Transfer Facility Activity:	No
Recycler Activity with Storage:	No
Small Quantity On-Site Burner Exemption:	No
Smelting Melting and Refining Furnace Exemption:	No
Underground Injection Control:	No
Off-Site Waste Receipt:	No
Universal Waste Indicator:	Yes
Universal Waste Destination Facility:	Yes
Federal Universal Waste:	No
Active Site Fed-Reg Treatment Storage and Disposal Facility:	Not reported
Active Site Converter Treatment storage and Disposal Facility:	Not reported
Active Site State-Reg Treatment Storage and Disposal Facility:	Not reported
Active Site State-Reg Handler:	---
Federal Facility Indicator:	Not reported
Hazardous Secondary Material Indicator:	N
Sub-Part K Indicator:	Not reported
Commercial TSD Indicator:	No
Treatment Storage and Disposal Type:	Not reported
2018 GPRC Permit Baseline:	Not on the Baseline
2018 GPRC Renewals Baseline:	Not on the Baseline
Permit Renewals Workload Universe:	Not reported
Permit Workload Universe:	Not reported
Permit Progress Universe:	Not reported
Post-Closure Workload Universe:	Not reported
Closure Workload Universe:	Not reported
202 GPRC Corrective Action Baseline:	No
Corrective Action Workload Universe:	No
Subject to Corrective Action Universe:	No
Non-TSDs Where RCRA CA has Been Imposed Universe:	No
TSDs Potentially Subject to CA Under 3004 (u)/(v) Universe:	No
TSDs Only Subject to CA under Discretionary Auth Universe:	No
Corrective Action Priority Ranking:	No NCAPS ranking
Environmental Control Indicator:	No
Institutional Control Indicator:	No
Human Exposure Controls Indicator:	N/A
Groundwater Controls Indicator:	N/A
Operating TSD Universe:	Not reported
Full Enforcement Universe:	Not reported
Significant Non-Complier Universe:	No
Unaddressed Significant Non-Complier Universe:	No
Addressed Significant Non-Complier Universe:	No
Significant Non-Complier With a Compliance Schedule Universe:	No
Financial Assurance Required:	Not reported
Handler Date of Last Change:	2018-09-06 17:04:35.0
Recognized Trader-Importer:	No
Recognized Trader-Exporter:	No
Importer of Spent Lead Acid Batteries:	No
Exporter of Spent Lead Acid Batteries:	No
Recycler Activity Without Storage:	No
Manifest Broker:	No
Sub-Part P Indicator:	No

Map ID
Direction
Distance
Elevation

MAP FINDINGS

Site

Database(s)

EDR ID Number
EPA ID Number

DD'S DISCOUNTS #5141 (Continued)

1024845031

Handler - Owner Operator:

Owner/Operator Indicator:	Owner
Owner/Operator Name:	ROSS DRESS FOR LESS INC
Legal Status:	Other
Date Became Current:	Not reported
Date Ended Current:	Not reported
Owner/Operator Address:	5130 HACIENDA DR
Owner/Operator City,State,Zip:	DUBLIN, CA 94568
Owner/Operator Telephone:	925-965-4831
Owner/Operator Telephone Ext:	Not reported
Owner/Operator Fax:	Not reported
Owner/Operator Email:	Not reported

Owner/Operator Indicator:	Operator
Owner/Operator Name:	KATHY HATCH
Legal Status:	Other
Date Became Current:	Not reported
Date Ended Current:	Not reported
Owner/Operator Address:	5130 HACIENDA DR
Owner/Operator City,State,Zip:	DUBLIN, CA 94568
Owner/Operator Telephone:	925-965-4015
Owner/Operator Telephone Ext:	Not reported
Owner/Operator Fax:	Not reported
Owner/Operator Email:	Not reported

Historic Generators:

Receive Date:	2014-06-12 00:00:00.0
Handler Name:	DD'S DISCOUNTS #5141
Federal Waste Generator Description:	Not a generator, verified
State District Owner:	Not reported
Large Quantity Handler of Universal Waste:	No
Recognized Trader Importer:	No
Recognized Trader Exporter:	No
Spent Lead Acid Battery Importer:	No
Spent Lead Acid Battery Exporter:	No
Current Record:	Yes
Non Storage Recycler Activity:	Not reported
Electronic Manifest Broker:	Not reported

List of NAICS Codes and Descriptions:

NAICS Code:	44814
NAICS Description:	FAMILY CLOTHING STORES

Facility Has Received Notices of Violations:

Violations:	No Violations Found
-------------	---------------------

Evaluation Action Summary:

Evaluations:	No Evaluations Found
--------------	----------------------

Map ID
 Direction
 Distance
 Elevation

MAP FINDINGS

EDR ID Number
 EPA ID Number

E32	HOFFMAN PAUL G CO INC 240 N MARKET ST INGLEWOOD, CA	EDR Hist Auto	1009116225 N/A												
<p>< 1/8 1 ft.</p> <p>Relative: Higher</p> <p>Actual: 157 ft.</p>	<p>Site 7 of 9 in cluster E</p> <p>EDR Hist Auto</p> <table border="0" style="width: 100%;"> <tr> <td style="width: 15%;">Year:</td> <td style="width: 35%;">Name:</td> <td style="width: 40%;">Type:</td> </tr> <tr> <td>1927</td> <td>HOFFMAN PAUL G CO INC</td> <td>AUTOMOBILE GARAGES</td> </tr> <tr> <td>1940</td> <td>AFTON FRANK H CO</td> <td>AUTOMOBILE GARAGES</td> </tr> <tr> <td>1940</td> <td>AFTON FRANK H CO</td> <td>AUTOMOBILE REPAIRING</td> </tr> </table>	Year:	Name:	Type:	1927	HOFFMAN PAUL G CO INC	AUTOMOBILE GARAGES	1940	AFTON FRANK H CO	AUTOMOBILE GARAGES	1940	AFTON FRANK H CO	AUTOMOBILE REPAIRING		
Year:	Name:	Type:													
1927	HOFFMAN PAUL G CO INC	AUTOMOBILE GARAGES													
1940	AFTON FRANK H CO	AUTOMOBILE GARAGES													
1940	AFTON FRANK H CO	AUTOMOBILE REPAIRING													

C33	APPLE ONE HOUR PHOTO LAB 228 N MARKET ST INGLEWOOD, CA 90301	RCRA-SQG FINDS ECHO HAZNET HWTS	1000279329 CAD981463235																																																																																
<p>< 1/8 1 ft.</p> <p>Relative: Lower</p> <p>Actual: 151 ft.</p>	<p>Site 5 of 9 in cluster C</p> <p>RCRA-SQG:</p> <table border="0" style="width: 100%;"> <tr> <td style="width: 40%;">Date Form Received by Agency:</td> <td>1992-05-01 00:00:00.0</td> </tr> <tr> <td>Handler Name:</td> <td>APPLE ONE HOUR PHOTO LAB</td> </tr> <tr> <td>Handler Address:</td> <td>228 N MARKET ST</td> </tr> <tr> <td>Handler City,State,Zip:</td> <td>INGLEWOOD, CA 90301</td> </tr> <tr> <td>EPA ID:</td> <td>CAD981463235</td> </tr> <tr> <td>Contact Name:</td> <td>JONG KIM</td> </tr> <tr> <td>Contact Address:</td> <td>228 N MARKET ST</td> </tr> <tr> <td>Contact City,State,Zip:</td> <td>INGLEWOOD, CA 90301</td> </tr> <tr> <td>Contact Telephone:</td> <td>310-674-8422</td> </tr> <tr> <td>Contact Fax:</td> <td>Not reported</td> </tr> <tr> <td>Contact Email:</td> <td>Not reported</td> </tr> <tr> <td>Contact Title:</td> <td>Not reported</td> </tr> <tr> <td>EPA Region:</td> <td>09</td> </tr> <tr> <td>Land Type:</td> <td>Private</td> </tr> <tr> <td>Federal Waste Generator Description:</td> <td>Small Quantity Generator</td> </tr> <tr> <td>Non-Notifier:</td> <td>Not reported</td> </tr> <tr> <td>Biennial Report Cycle:</td> <td>Not reported</td> </tr> <tr> <td>Accessibility:</td> <td>Not reported</td> </tr> <tr> <td>Active Site Indicator:</td> <td>Handler Activities</td> </tr> <tr> <td>State District Owner:</td> <td>CA</td> </tr> <tr> <td>State District:</td> <td>3</td> </tr> <tr> <td>Mailing Address:</td> <td>228 N MARKET ST</td> </tr> <tr> <td>Mailing City,State,Zip:</td> <td>INGLEWOOD, CA 90301</td> </tr> <tr> <td>Owner Name:</td> <td>JOUNG AI MAYOTTE</td> </tr> <tr> <td>Owner Type:</td> <td>Private</td> </tr> <tr> <td>Operator Name:</td> <td>Not reported</td> </tr> <tr> <td>Operator Type:</td> <td>Not reported</td> </tr> <tr> <td>Short-Term Generator Activity:</td> <td>No</td> </tr> <tr> <td>Importer Activity:</td> <td>No</td> </tr> <tr> <td>Mixed Waste Generator:</td> <td>No</td> </tr> <tr> <td>Transporter Activity:</td> <td>No</td> </tr> <tr> <td>Transfer Facility Activity:</td> <td>No</td> </tr> <tr> <td>Recycler Activity with Storage:</td> <td>No</td> </tr> <tr> <td>Small Quantity On-Site Burner Exemption:</td> <td>No</td> </tr> <tr> <td>Smelting Melting and Refining Furnace Exemption:</td> <td>No</td> </tr> <tr> <td>Underground Injection Control:</td> <td>No</td> </tr> <tr> <td>Off-Site Waste Receipt:</td> <td>No</td> </tr> <tr> <td>Universal Waste Indicator:</td> <td>No</td> </tr> <tr> <td>Universal Waste Destination Facility:</td> <td>No</td> </tr> <tr> <td>Federal Universal Waste:</td> <td>No</td> </tr> </table>	Date Form Received by Agency:	1992-05-01 00:00:00.0	Handler Name:	APPLE ONE HOUR PHOTO LAB	Handler Address:	228 N MARKET ST	Handler City,State,Zip:	INGLEWOOD, CA 90301	EPA ID:	CAD981463235	Contact Name:	JONG KIM	Contact Address:	228 N MARKET ST	Contact City,State,Zip:	INGLEWOOD, CA 90301	Contact Telephone:	310-674-8422	Contact Fax:	Not reported	Contact Email:	Not reported	Contact Title:	Not reported	EPA Region:	09	Land Type:	Private	Federal Waste Generator Description:	Small Quantity Generator	Non-Notifier:	Not reported	Biennial Report Cycle:	Not reported	Accessibility:	Not reported	Active Site Indicator:	Handler Activities	State District Owner:	CA	State District:	3	Mailing Address:	228 N MARKET ST	Mailing City,State,Zip:	INGLEWOOD, CA 90301	Owner Name:	JOUNG AI MAYOTTE	Owner Type:	Private	Operator Name:	Not reported	Operator Type:	Not reported	Short-Term Generator Activity:	No	Importer Activity:	No	Mixed Waste Generator:	No	Transporter Activity:	No	Transfer Facility Activity:	No	Recycler Activity with Storage:	No	Small Quantity On-Site Burner Exemption:	No	Smelting Melting and Refining Furnace Exemption:	No	Underground Injection Control:	No	Off-Site Waste Receipt:	No	Universal Waste Indicator:	No	Universal Waste Destination Facility:	No	Federal Universal Waste:	No		
Date Form Received by Agency:	1992-05-01 00:00:00.0																																																																																		
Handler Name:	APPLE ONE HOUR PHOTO LAB																																																																																		
Handler Address:	228 N MARKET ST																																																																																		
Handler City,State,Zip:	INGLEWOOD, CA 90301																																																																																		
EPA ID:	CAD981463235																																																																																		
Contact Name:	JONG KIM																																																																																		
Contact Address:	228 N MARKET ST																																																																																		
Contact City,State,Zip:	INGLEWOOD, CA 90301																																																																																		
Contact Telephone:	310-674-8422																																																																																		
Contact Fax:	Not reported																																																																																		
Contact Email:	Not reported																																																																																		
Contact Title:	Not reported																																																																																		
EPA Region:	09																																																																																		
Land Type:	Private																																																																																		
Federal Waste Generator Description:	Small Quantity Generator																																																																																		
Non-Notifier:	Not reported																																																																																		
Biennial Report Cycle:	Not reported																																																																																		
Accessibility:	Not reported																																																																																		
Active Site Indicator:	Handler Activities																																																																																		
State District Owner:	CA																																																																																		
State District:	3																																																																																		
Mailing Address:	228 N MARKET ST																																																																																		
Mailing City,State,Zip:	INGLEWOOD, CA 90301																																																																																		
Owner Name:	JOUNG AI MAYOTTE																																																																																		
Owner Type:	Private																																																																																		
Operator Name:	Not reported																																																																																		
Operator Type:	Not reported																																																																																		
Short-Term Generator Activity:	No																																																																																		
Importer Activity:	No																																																																																		
Mixed Waste Generator:	No																																																																																		
Transporter Activity:	No																																																																																		
Transfer Facility Activity:	No																																																																																		
Recycler Activity with Storage:	No																																																																																		
Small Quantity On-Site Burner Exemption:	No																																																																																		
Smelting Melting and Refining Furnace Exemption:	No																																																																																		
Underground Injection Control:	No																																																																																		
Off-Site Waste Receipt:	No																																																																																		
Universal Waste Indicator:	No																																																																																		
Universal Waste Destination Facility:	No																																																																																		
Federal Universal Waste:	No																																																																																		

Map ID
Direction
Distance
Elevation

MAP FINDINGS

Site

Database(s)

EDR ID Number
EPA ID Number

APPLE ONE HOUR PHOTO LAB (Continued)

1000279329

Active Site Fed-Reg Treatment Storage and Disposal Facility:	Not reported
Active Site Converter Treatment storage and Disposal Facility:	Not reported
Active Site State-Reg Treatment Storage and Disposal Facility:	Not reported
Active Site State-Reg Handler:	---
Federal Facility Indicator:	Not reported
Hazardous Secondary Material Indicator:	NN
Sub-Part K Indicator:	Not reported
Commercial TSD Indicator:	No
Treatment Storage and Disposal Type:	Not reported
2018 GPRC Permit Baseline:	Not on the Baseline
2018 GPRC Renewals Baseline:	Not on the Baseline
Permit Renewals Workload Universe:	Not reported
Permit Workload Universe:	Not reported
Permit Progress Universe:	Not reported
Post-Closure Workload Universe:	Not reported
Closure Workload Universe:	Not reported
202 GPRC Corrective Action Baseline:	No
Corrective Action Workload Universe:	No
Subject to Corrective Action Universe:	No
Non-TSDFs Where RCRA CA has Been Imposed Universe:	No
TSDFs Potentially Subject to CA Under 3004 (u)/(v) Universe:	No
TSDFs Only Subject to CA under Discretionary Auth Universe:	No
Corrective Action Priority Ranking:	No NCAPS ranking
Environmental Control Indicator:	No
Institutional Control Indicator:	No
Human Exposure Controls Indicator:	N/A
Groundwater Controls Indicator:	N/A
Operating TSDF Universe:	Not reported
Full Enforcement Universe:	Not reported
Significant Non-Complier Universe:	No
Unaddressed Significant Non-Complier Universe:	No
Addressed Significant Non-Complier Universe:	No
Significant Non-Complier With a Compliance Schedule Universe:	No
Financial Assurance Required:	Not reported
Handler Date of Last Change:	2002-06-27 03:25:31.0
Recognized Trader-Importer:	No
Recognized Trader-Exporter:	No
Importer of Spent Lead Acid Batteries:	No
Exporter of Spent Lead Acid Batteries:	No
Recycler Activity Without Storage:	Not reported
Manifest Broker:	Not reported
Sub-Part P Indicator:	No

Handler - Owner Operator:

Owner/Operator Indicator:	Owner
Owner/Operator Name:	JOUNG AI MAYOTTE
Legal Status:	Private
Date Became Current:	Not reported
Date Ended Current:	Not reported
Owner/Operator Address:	12580 WESTMINSTER AVE
Owner/Operator City,State,Zip:	LOS ANGELES, CA 90066
Owner/Operator Telephone:	213-390-4638
Owner/Operator Telephone Ext:	Not reported
Owner/Operator Fax:	Not reported
Owner/Operator Email:	Not reported

Map ID
Direction
Distance
Elevation

MAP FINDINGS

Site

Database(s)

EDR ID Number
EPA ID Number

APPLE ONE HOUR PHOTO LAB (Continued)

1000279329

Historic Generators:

Receive Date: 1992-05-01 00:00:00.0
Handler Name: APPLE ONE HOUR PHOTO LAB
Federal Waste Generator Description: Small Quantity Generator
State District Owner: CA
Large Quantity Handler of Universal Waste: No
Recognized Trader Importer: No
Recognized Trader Exporter: No
Spent Lead Acid Battery Importer: No
Spent Lead Acid Battery Exporter: No
Current Record: Yes
Non Storage Recycler Activity: Not reported
Electronic Manifest Broker: Not reported

List of NAICS Codes and Descriptions:

NAICS Code: 81292
NAICS Description: PHOTOFINISHING

Facility Has Received Notices of Violations:

Violations: No Violations Found

Evaluation Action Summary:

Evaluations: No Evaluations Found

FINDS:

Registry ID: 110002716106

Click Here:

Environmental Interest/Information System:

RCRAInfo is a national information system that supports the Resource Conservation and Recovery Act (RCRA) program through the tracking of events and activities related to facilities that generate, transport, and treat, store, or dispose of hazardous waste. RCRAInfo allows RCRA program staff to track the notification, permit, compliance, and corrective action activities required under RCRA.

[Click this hyperlink](#) while viewing on your computer to access additional FINDS: detail in the EDR Site Report.

ECHO:

Envid: 1000279329
Registry ID: 110002716106
DFR URL: <http://echo.epa.gov/detailed-facility-report?fid=110002716106>
Name: APPLE ONE HOUR PHOTO LAB
Address: 228 N MARKET ST
City,State,Zip: INGLEWOOD, CA 90301

HAZNET:

Name: APPLE ONE HOUR PHOTO LAB
Address: 228 N MARKET ST
Address 2: Not reported
City,State,Zip: INGLEWOOD, CA 903010000
Contact: CHONG HO YIM

Map ID
Direction
Distance
Elevation

MAP FINDINGS

Site

Database(s)

EDR ID Number
EPA ID Number

APPLE ONE HOUR PHOTO LAB (Continued)

1000279329

Telephone:	3104779706
Mailing Name:	Not reported
Mailing Address:	228 N MARKET ST
Year:	2003
Gepaid:	CAD981463235
TSD EPA ID:	CAD981402522
CA Waste Code:	541 - Photochemicals/photoprocessing waste
Disposal Method:	R01 - Recycler
Tons:	0.2502
Year:	1998
Gepaid:	CAD981463235
TSD EPA ID:	CAD108040858
CA Waste Code:	541 - Photochemicals/photoprocessing waste
Disposal Method:	R01 - Recycler
Tons:	1.0792
Year:	1997
Gepaid:	CAD981463235
TSD EPA ID:	CAD108040858
CA Waste Code:	171 - Metal sludge (Alkaline solution (pH >= 12.5) with metals)
Disposal Method:	R01 - Recycler
Tons:	0.0012
Year:	1997
Gepaid:	CAD981463235
TSD EPA ID:	CAD108040858
CA Waste Code:	541 - Photochemicals/photoprocessing waste
Disposal Method:	R01 - Recycler
Tons:	0.9835
Year:	1996
Gepaid:	CAD981463235
TSD EPA ID:	CAD108040858
CA Waste Code:	541 - Photochemicals/photoprocessing waste
Disposal Method:	R01 - Recycler
Tons:	2.8512
Year:	1995
Gepaid:	CAD981463235
TSD EPA ID:	CAD108040858
CA Waste Code:	541 - Photochemicals/photoprocessing waste
Disposal Method:	R01 - Recycler
Tons:	2.9974
Year:	1994
Gepaid:	CAD981463235
TSD EPA ID:	CAD108040858
CA Waste Code:	541 - Photochemicals/photoprocessing waste
Disposal Method:	R01 - Recycler
Tons:	3.1343
Year:	1994
Gepaid:	CAD981463235
TSD EPA ID:	CAD108040858
CA Waste Code:	541 - Photochemicals/photoprocessing waste

Map ID
Direction
Distance
Elevation

MAP FINDINGS

Site

Database(s)

EDR ID Number
EPA ID Number

APPLE ONE HOUR PHOTO LAB (Continued)

1000279329

Disposal Method:	-
Tons:	0.8005
Year:	1993
Gepaid:	CAD981463235
TSD EPA ID:	CAD108040858
CA Waste Code:	541 - Photochemicals/photoprocessing waste
Disposal Method:	R01 - Recycler
Tons:	2.3135
Year:	1993
Gepaid:	CAD981463235
TSD EPA ID:	CAD108040858
CA Waste Code:	541 - Photochemicals/photoprocessing waste
Disposal Method:	-
Tons:	1.4714

[Click this hyperlink](#) while viewing on your computer to access 10 additional CA HAZNET: record(s) in the EDR Site Report.

Additional Info:

Year:	1996
Gen EPA ID:	CAD981463235
Shipment Date:	19961230
Creation Date:	5/20/1997 0:00:00
Receipt Date:	19961230
Manifest ID:	96127016
Trans EPA ID:	CAD108040858
Trans Name:	Not reported
Trans 2 EPA ID:	Not reported
Trans 2 Name:	Not reported
TSD EPA ID:	CAD108040858
Trans Name:	Not reported
TSD EPA Alt EPA ID:	Not reported
TSD EPA Alt Name:	Not reported
Waste Code Description:	541 - Photochemicals / photo processing waste
RCRA Code:	D011
Meth Code:	R01 - Recycler
Quantity Tons:	0.1626
Waste Quantity:	39
Quantity Unit:	G
Additional Code 1:	Not reported
Additional Code 2:	Not reported
Additional Code 3:	Not reported
Additional Code 4:	Not reported
Additional Code 5:	Not reported
Shipment Date:	19961210
Creation Date:	5/20/1997 0:00:00
Receipt Date:	19961210
Manifest ID:	96126351
Trans EPA ID:	CAD108040858
Trans Name:	Not reported
Trans 2 EPA ID:	Not reported
Trans 2 Name:	Not reported

Map ID
Direction
Distance
Elevation

MAP FINDINGS

Site

Database(s)

EDR ID Number
EPA ID Number

APPLE ONE HOUR PHOTO LAB (Continued)

1000279329

TSDF EPA ID: CAD108040858
Trans Name: Not reported
TSDF Alt EPA ID: Not reported
TSDF Alt Name: Not reported
Waste Code Description: 541 - Photochemicals / photo processing waste
RCRA Code: D011
Meth Code: R01 - Recycler
Quantity Tons: 0.1042
Waste Quantity: 25
Quantity Unit: G
Additional Code 1: Not reported
Additional Code 2: Not reported
Additional Code 3: Not reported
Additional Code 4: Not reported
Additional Code 5: Not reported

Shipment Date: 19961126
Creation Date: 5/30/1997 0:00:00
Receipt Date: 19961126
Manifest ID: 96126174
Trans EPA ID: CAD108040858
Trans Name: Not reported
Trans 2 EPA ID: Not reported
Trans 2 Name: Not reported
TSDF EPA ID: CAD108040858
Trans Name: Not reported
TSDF Alt EPA ID: Not reported
TSDF Alt Name: Not reported
Waste Code Description: 541 - Photochemicals / photo processing waste
RCRA Code: D011
Meth Code: R01 - Recycler
Quantity Tons: 0.1042
Waste Quantity: 25
Quantity Unit: G
Additional Code 1: Not reported
Additional Code 2: Not reported
Additional Code 3: Not reported
Additional Code 4: Not reported
Additional Code 5: Not reported

Shipment Date: 19961112
Creation Date: 5/30/1997 0:00:00
Receipt Date: 19961112
Manifest ID: 96126766
Trans EPA ID: CAD108040858
Trans Name: Not reported
Trans 2 EPA ID: Not reported
Trans 2 Name: Not reported
TSDF EPA ID: CAD108040858
Trans Name: Not reported
TSDF Alt EPA ID: Not reported
TSDF Alt Name: Not reported
Waste Code Description: 541 - Photochemicals / photo processing waste
RCRA Code: D011
Meth Code: R01 - Recycler
Quantity Tons: 0.1167
Waste Quantity: 28

Map ID
Direction
Distance
Elevation

MAP FINDINGS

Site

Database(s)

EDR ID Number
EPA ID Number

APPLE ONE HOUR PHOTO LAB (Continued)

1000279329

Quantity Unit:	G
Additional Code 1:	Not reported
Additional Code 2:	Not reported
Additional Code 3:	Not reported
Additional Code 4:	Not reported
Additional Code 5:	Not reported
Shipment Date:	19961022
Creation Date:	5/20/1997 0:00:00
Receipt Date:	19961022
Manifest ID:	96126437
Trans EPA ID:	CAD108040858
Trans Name:	Not reported
Trans 2 EPA ID:	Not reported
Trans 2 Name:	Not reported
TSDF EPA ID:	CAD108040858
Trans Name:	Not reported
TSDF Alt EPA ID:	Not reported
TSDF Alt Name:	Not reported
Waste Code Description:	541 - Photochemicals / photo processing waste
RCRA Code:	D011
Meth Code:	R01 - Recycler
Quantity Tons:	0.1042
Waste Quantity:	25
Quantity Unit:	G
Additional Code 1:	Not reported
Additional Code 2:	Not reported
Additional Code 3:	Not reported
Additional Code 4:	Not reported
Additional Code 5:	Not reported
Shipment Date:	19961008
Creation Date:	5/20/1997 0:00:00
Receipt Date:	19961008
Manifest ID:	96118631
Trans EPA ID:	CAD108040858
Trans Name:	Not reported
Trans 2 EPA ID:	Not reported
Trans 2 Name:	Not reported
TSDF EPA ID:	CAD108040858
Trans Name:	Not reported
TSDF Alt EPA ID:	Not reported
TSDF Alt Name:	Not reported
Waste Code Description:	541 - Photochemicals / photo processing waste
RCRA Code:	D011
Meth Code:	R01 - Recycler
Quantity Tons:	0.0917
Waste Quantity:	22
Quantity Unit:	G
Additional Code 1:	Not reported
Additional Code 2:	Not reported
Additional Code 3:	Not reported
Additional Code 4:	Not reported
Additional Code 5:	Not reported
Shipment Date:	19960924
Creation Date:	5/20/1997 0:00:00

Map ID
Direction
Distance
Elevation

MAP FINDINGS

Site

Database(s)

EDR ID Number
EPA ID Number

APPLE ONE HOUR PHOTO LAB (Continued)

1000279329

Receipt Date: 19960924
Manifest ID: 96118403
Trans EPA ID: CAD108040858
Trans Name: Not reported
Trans 2 EPA ID: Not reported
Trans 2 Name: Not reported
TSDf EPA ID: CAD108040858
Trans Name: Not reported
TSDf Alt EPA ID: Not reported
TSDf Alt Name: Not reported
Waste Code Description: 541 - Photochemicals / photo processing waste
RCRA Code: D011
Meth Code: R01 - Recycler
Quantity Tons: 0.0917
Waste Quantity: 22
Quantity Unit: G
Additional Code 1: Not reported
Additional Code 2: Not reported
Additional Code 3: Not reported
Additional Code 4: Not reported
Additional Code 5: Not reported

Shipment Date: 19960911
Creation Date: 5/20/1997 0:00:00
Receipt Date: 19960911
Manifest ID: 96118190
Trans EPA ID: CAD108040858
Trans Name: Not reported
Trans 2 EPA ID: Not reported
Trans 2 Name: Not reported
TSDf EPA ID: CAD108040858
Trans Name: Not reported
TSDf Alt EPA ID: Not reported
TSDf Alt Name: Not reported
Waste Code Description: 541 - Photochemicals / photo processing waste
RCRA Code: D011
Meth Code: R01 - Recycler
Quantity Tons: 0.1376
Waste Quantity: 33
Quantity Unit: G
Additional Code 1: Not reported
Additional Code 2: Not reported
Additional Code 3: Not reported
Additional Code 4: Not reported
Additional Code 5: Not reported

Shipment Date: 19960827
Creation Date: 5/30/1997 0:00:00
Receipt Date: 19960827
Manifest ID: 96122357
Trans EPA ID: CAD108040858
Trans Name: Not reported
Trans 2 EPA ID: Not reported
Trans 2 Name: Not reported
TSDf EPA ID: CAD108040858
Trans Name: Not reported
TSDf Alt EPA ID: Not reported

Map ID
Direction
Distance
Elevation

MAP FINDINGS

Site

Database(s)

EDR ID Number
EPA ID Number

APPLE ONE HOUR PHOTO LAB (Continued)

1000279329

TSDF Alt Name: Not reported
Waste Code Description: 541 - Photochemicals / photo processing waste
RCRA Code: D011
Meth Code: R01 - Recycler
Quantity Tons: 0.0959
Waste Quantity: 23
Quantity Unit: G
Additional Code 1: Not reported
Additional Code 2: Not reported
Additional Code 3: Not reported
Additional Code 4: Not reported
Additional Code 5: Not reported

Shipment Date: 19960813
Creation Date: 5/30/1997 0:00:00
Receipt Date: 19960813
Manifest ID: 96122152
Trans EPA ID: CAD108040858
Trans Name: Not reported
Trans 2 EPA ID: Not reported
Trans 2 Name: Not reported
TSDF EPA ID: CAD108040858
Trans Name: Not reported
TSDF Alt EPA ID: Not reported
TSDF Alt Name: Not reported
Waste Code Description: 541 - Photochemicals / photo processing waste
RCRA Code: D011
Meth Code: R01 - Recycler
Quantity Tons: 0.0959
Waste Quantity: 23
Quantity Unit: G
Additional Code 1: Not reported
Additional Code 2: Not reported
Additional Code 3: Not reported
Additional Code 4: Not reported
Additional Code 5: Not reported

Additional Info:

Year: 1993
Gen EPA ID: CAD981463235

Shipment Date: 19931228
Creation Date: 9/14/1995 0:00:00
Receipt Date: 19931228
Manifest ID: 92519077
Trans EPA ID: CAD108040858
Trans Name: Not reported
Trans 2 EPA ID: Not reported
Trans 2 Name: Not reported
TSDF EPA ID: CAD108040858
Trans Name: Not reported
TSDF Alt EPA ID: CAD108040858
TSDF Alt Name: Not reported
Waste Code Description: 541 - Photochemicals / photo processing waste
RCRA Code: D011
Meth Code: R01 - Recycler
Quantity Tons: 0.0625

Map ID
Direction
Distance
Elevation

MAP FINDINGS

Site

Database(s)

EDR ID Number
EPA ID Number

APPLE ONE HOUR PHOTO LAB (Continued)

1000279329

Waste Quantity:	15
Quantity Unit:	G
Additional Code 1:	Not reported
Additional Code 2:	Not reported
Additional Code 3:	Not reported
Additional Code 4:	Not reported
Additional Code 5:	Not reported
Shipment Date:	19931222
Creation Date:	9/14/1995 0:00:00
Receipt Date:	19931222
Manifest ID:	92518862
Trans EPA ID:	CAD108040858
Trans Name:	Not reported
Trans 2 EPA ID:	Not reported
Trans 2 Name:	Not reported
TSDf EPA ID:	CAD108040858
Trans Name:	Not reported
TSDf Alt EPA ID:	CAD108040858
TSDf Alt Name:	Not reported
Waste Code Description:	541 - Photochemicals / photo processing waste
RCRA Code:	D011
Meth Code:	R01 - Recycler
Quantity Tons:	0.1251
Waste Quantity:	30
Quantity Unit:	G
Additional Code 1:	Not reported
Additional Code 2:	Not reported
Additional Code 3:	Not reported
Additional Code 4:	Not reported
Additional Code 5:	Not reported
Shipment Date:	19931210
Creation Date:	9/14/1995 0:00:00
Receipt Date:	19931210
Manifest ID:	92519558
Trans EPA ID:	CAD108040858
Trans Name:	Not reported
Trans 2 EPA ID:	Not reported
Trans 2 Name:	Not reported
TSDf EPA ID:	CAD108040858
Trans Name:	Not reported
TSDf Alt EPA ID:	Not reported
TSDf Alt Name:	Not reported
Waste Code Description:	541 - Photochemicals / photo processing waste
RCRA Code:	D011
Meth Code:	R01 - Recycler
Quantity Tons:	0.0834
Waste Quantity:	20
Quantity Unit:	G
Additional Code 1:	Not reported
Additional Code 2:	Not reported
Additional Code 3:	Not reported
Additional Code 4:	Not reported
Additional Code 5:	Not reported
Shipment Date:	19931130

Map ID
Direction
Distance
Elevation

MAP FINDINGS

Site

Database(s)

EDR ID Number
EPA ID Number

APPLE ONE HOUR PHOTO LAB (Continued)

1000279329

Creation Date: 9/12/1995 0:00:00
Receipt Date: Not reported
Manifest ID: 92519435
Trans EPA ID: CAD108040858
Trans Name: Not reported
Trans 2 EPA ID: Not reported
Trans 2 Name: Not reported
TSDf EPA ID: CAD108040858
Trans Name: Not reported
TSDf Alt EPA ID: Not reported
TSDf Alt Name: Not reported
Waste Code Description: 541 - Photochemicals / photo processing waste
RCRA Code: D011
Meth Code: - Not reported
Quantity Tons: 0.1042
Waste Quantity: 25
Quantity Unit: G
Additional Code 1: Not reported
Additional Code 2: Not reported
Additional Code 3: Not reported
Additional Code 4: Not reported
Additional Code 5: Not reported

Shipment Date: 19931123
Creation Date: 9/14/1995 0:00:00
Receipt Date: 19931123
Manifest ID: 92519369
Trans EPA ID: CAD108040858
Trans Name: Not reported
Trans 2 EPA ID: Not reported
Trans 2 Name: Not reported
TSDf EPA ID: CAD108040858
Trans Name: Not reported
TSDf Alt EPA ID: CAD108040858
TSDf Alt Name: Not reported
Waste Code Description: 541 - Photochemicals / photo processing waste
RCRA Code: D011
Meth Code: R01 - Recycler
Quantity Tons: 0.0458
Waste Quantity: 11
Quantity Unit: G
Additional Code 1: Not reported
Additional Code 2: Not reported
Additional Code 3: Not reported
Additional Code 4: Not reported
Additional Code 5: Not reported

Shipment Date: 19931116
Creation Date: 9/14/1995 0:00:00
Receipt Date: 19931116
Manifest ID: 92519232
Trans EPA ID: CAD108040858
Trans Name: Not reported
Trans 2 EPA ID: Not reported
Trans 2 Name: Not reported
TSDf EPA ID: CAD108040858
Trans Name: Not reported

Map ID
Direction
Distance
Elevation

MAP FINDINGS

Site

Database(s)

EDR ID Number
EPA ID Number

APPLE ONE HOUR PHOTO LAB (Continued)

1000279329

TSDF Alt EPA ID: CAD108040858
TSDF Alt Name: Not reported
Waste Code Description: 541 - Photochemicals / photo processing waste
RCRA Code: D011
Meth Code: R01 - Recycler
Quantity Tons: 0.0417
Waste Quantity: 10
Quantity Unit: G
Additional Code 1: Not reported
Additional Code 2: Not reported
Additional Code 3: Not reported
Additional Code 4: Not reported
Additional Code 5: Not reported

Shipment Date: 19931111
Creation Date: 9/14/1995 0:00:00
Receipt Date: 19931111
Manifest ID: 92518724
Trans EPA ID: CAD108040858
Trans Name: Not reported
Trans 2 EPA ID: Not reported
Trans 2 Name: Not reported
TSDF EPA ID: CAD108040858
Trans Name: Not reported
TSDF Alt EPA ID: CAD108040858
TSDF Alt Name: Not reported
Waste Code Description: 541 - Photochemicals / photo processing waste
RCRA Code: D011
Meth Code: R01 - Recycler
Quantity Tons: 0.0834
Waste Quantity: 20
Quantity Unit: G
Additional Code 1: Not reported
Additional Code 2: Not reported
Additional Code 3: Not reported
Additional Code 4: Not reported
Additional Code 5: Not reported

Shipment Date: 19931102
Creation Date: 9/12/1995 0:00:00
Receipt Date: Not reported
Manifest ID: 92518615
Trans EPA ID: CAD108040858
Trans Name: Not reported
Trans 2 EPA ID: Not reported
Trans 2 Name: Not reported
TSDF EPA ID: CAD108040858
Trans Name: Not reported
TSDF Alt EPA ID: Not reported
TSDF Alt Name: Not reported
Waste Code Description: 541 - Photochemicals / photo processing waste
RCRA Code: D011
Meth Code: - Not reported
Quantity Tons: 0.0625
Waste Quantity: 15
Quantity Unit: G
Additional Code 1: Not reported

Map ID
Direction
Distance
Elevation

MAP FINDINGS

Site

Database(s)

EDR ID Number
EPA ID Number

APPLE ONE HOUR PHOTO LAB (Continued)

1000279329

Additional Code 2:	Not reported
Additional Code 3:	Not reported
Additional Code 4:	Not reported
Additional Code 5:	Not reported
Shipment Date:	19931026
Creation Date:	9/12/1995 0:00:00
Receipt Date:	Not reported
Manifest ID:	92518505
Trans EPA ID:	CAD108040858
Trans Name:	Not reported
Trans 2 EPA ID:	Not reported
Trans 2 Name:	Not reported
TSDf EPA ID:	CAD108040858
Trans Name:	Not reported
TSDf Alt EPA ID:	Not reported
TSDf Alt Name:	Not reported
Waste Code Description:	541 - Photochemicals / photo processing waste
RCRA Code:	D011
Meth Code:	- Not reported
Quantity Tons:	0.0583
Waste Quantity:	14
Quantity Unit:	G
Additional Code 1:	Not reported
Additional Code 2:	Not reported
Additional Code 3:	Not reported
Additional Code 4:	Not reported
Additional Code 5:	Not reported
Shipment Date:	19931020
Creation Date:	9/13/1995 0:00:00
Receipt Date:	19931020
Manifest ID:	92512379
Trans EPA ID:	CAD108040858
Trans Name:	Not reported
Trans 2 EPA ID:	Not reported
Trans 2 Name:	Not reported
TSDf EPA ID:	CAD108040858
Trans Name:	Not reported
TSDf Alt EPA ID:	CAD108040858
TSDf Alt Name:	Not reported
Waste Code Description:	541 - Photochemicals / photo processing waste
RCRA Code:	D011
Meth Code:	R01 - Recycler
Quantity Tons:	0.1042
Waste Quantity:	25
Quantity Unit:	G
Additional Code 1:	Not reported
Additional Code 2:	Not reported
Additional Code 3:	Not reported
Additional Code 4:	Not reported
Additional Code 5:	Not reported
Additional Info:	
Year:	1994
Gen EPA ID:	CAD981463235

Map ID
Direction
Distance
Elevation

MAP FINDINGS

Site

Database(s)

EDR ID Number
EPA ID Number

APPLE ONE HOUR PHOTO LAB (Continued)

1000279329

Shipment Date: 19941230
Creation Date: 3/28/1996 0:00:00
Receipt Date: 19941230
Manifest ID: 95019362
Trans EPA ID: CAD108040858
Trans Name: Not reported
Trans 2 EPA ID: Not reported
Trans 2 Name: Not reported
TSDf EPA ID: CAD108040858
Trans Name: Not reported
TSDf Alt EPA ID: CAD108040858
TSDf Alt Name: Not reported
Waste Code Description: 541 - Photochemicals / photo processing waste
RCRA Code: D011
Meth Code: R01 - Recycler
Quantity Tons: 0.1793
Waste Quantity: 43
Quantity Unit: G
Additional Code 1: Not reported
Additional Code 2: Not reported
Additional Code 3: Not reported
Additional Code 4: Not reported
Additional Code 5: Not reported

Shipment Date: 19941215
Creation Date: 10/19/1995 0:00:00
Receipt Date: 19941215
Manifest ID: 95017195
Trans EPA ID: CAD108040858
Trans Name: Not reported
Trans 2 EPA ID: Not reported
Trans 2 Name: Not reported
TSDf EPA ID: CAD108040858
Trans Name: Not reported
TSDf Alt EPA ID: Not reported
TSDf Alt Name: Not reported
Waste Code Description: 541 - Photochemicals / photo processing waste
RCRA Code: D011
Meth Code: R01 - Recycler
Quantity Tons: 0.1042
Waste Quantity: 25
Quantity Unit: G
Additional Code 1: Not reported
Additional Code 2: Not reported
Additional Code 3: Not reported
Additional Code 4: Not reported
Additional Code 5: Not reported

Shipment Date: 19941130
Creation Date: 3/28/1996 0:00:00
Receipt Date: 19941130
Manifest ID: 95017024
Trans EPA ID: CAD108040858
Trans Name: Not reported
Trans 2 EPA ID: Not reported
Trans 2 Name: Not reported
TSDf EPA ID: CAD108040858

Map ID
Direction
Distance
Elevation

MAP FINDINGS

Site

Database(s)

EDR ID Number
EPA ID Number

APPLE ONE HOUR PHOTO LAB (Continued)

1000279329

Trans Name: Not reported
TSDF Alt EPA ID: CAD108040858
TSDF Alt Name: Not reported
Waste Code Description: 541 - Photochemicals / photo processing waste
RCRA Code: D011
Meth Code: R01 - Recycler
Quantity Tons: 0.1209
Waste Quantity: 29
Quantity Unit: G
Additional Code 1: Not reported
Additional Code 2: Not reported
Additional Code 3: Not reported
Additional Code 4: Not reported
Additional Code 5: Not reported

Shipment Date: 19941116
Creation Date: 3/28/1996 0:00:00
Receipt Date: 19941116
Manifest ID: 95016851
Trans EPA ID: CAD108040858
Trans Name: Not reported
Trans 2 EPA ID: Not reported
Trans 2 Name: Not reported
TSDF EPA ID: CAD108040858
Trans Name: Not reported
TSDF Alt EPA ID: CAD108040858
TSDF Alt Name: Not reported
Waste Code Description: 541 - Photochemicals / photo processing waste
RCRA Code: D011
Meth Code: R01 - Recycler
Quantity Tons: 0.0708
Waste Quantity: 17
Quantity Unit: G
Additional Code 1: Not reported
Additional Code 2: Not reported
Additional Code 3: Not reported
Additional Code 4: Not reported
Additional Code 5: Not reported

Shipment Date: 19941108
Creation Date: 10/19/1995 0:00:00
Receipt Date: 19941108
Manifest ID: 93745098
Trans EPA ID: CAD108040858
Trans Name: Not reported
Trans 2 EPA ID: Not reported
Trans 2 Name: Not reported
TSDF EPA ID: CAD108040858
Trans Name: Not reported
TSDF Alt EPA ID: Not reported
TSDF Alt Name: Not reported
Waste Code Description: 541 - Photochemicals / photo processing waste
RCRA Code: D011
Meth Code: R01 - Recycler
Quantity Tons: 0.0417
Waste Quantity: 10
Quantity Unit: G

Map ID
Direction
Distance
Elevation

MAP FINDINGS

Site

Database(s)

EDR ID Number
EPA ID Number

APPLE ONE HOUR PHOTO LAB (Continued)

1000279329

Additional Code 1:	Not reported
Additional Code 2:	Not reported
Additional Code 3:	Not reported
Additional Code 4:	Not reported
Additional Code 5:	Not reported
Shipment Date:	19941101
Creation Date:	10/19/1995 0:00:00
Receipt Date:	19941101
Manifest ID:	93745009
Trans EPA ID:	CAD108040858
Trans Name:	Not reported
Trans 2 EPA ID:	Not reported
Trans 2 Name:	Not reported
TSDf EPA ID:	CAD108040858
Trans Name:	Not reported
TSDf Alt EPA ID:	Not reported
TSDf Alt Name:	Not reported
Waste Code Description:	541 - Photochemicals / photo processing waste
RCRA Code:	D011
Meth Code:	R01 - Recycler
Quantity Tons:	0.0625
Waste Quantity:	15
Quantity Unit:	G
Additional Code 1:	Not reported
Additional Code 2:	Not reported
Additional Code 3:	Not reported
Additional Code 4:	Not reported
Additional Code 5:	Not reported
Shipment Date:	19941027
Creation Date:	3/28/1996 0:00:00
Receipt Date:	19941027
Manifest ID:	93744941
Trans EPA ID:	CAD108040858
Trans Name:	Not reported
Trans 2 EPA ID:	Not reported
Trans 2 Name:	Not reported
TSDf EPA ID:	CAD108040858
Trans Name:	Not reported
TSDf Alt EPA ID:	CAD108040858
TSDf Alt Name:	Not reported
Waste Code Description:	541 - Photochemicals / photo processing waste
RCRA Code:	D011
Meth Code:	R01 - Recycler
Quantity Tons:	0.075
Waste Quantity:	18
Quantity Unit:	G
Additional Code 1:	Not reported
Additional Code 2:	Not reported
Additional Code 3:	Not reported
Additional Code 4:	Not reported
Additional Code 5:	Not reported
Shipment Date:	19941018
Creation Date:	3/28/1996 0:00:00
Receipt Date:	19941018

Map ID
Direction
Distance
Elevation

MAP FINDINGS

Site

Database(s)

EDR ID Number
EPA ID Number

APPLE ONE HOUR PHOTO LAB (Continued)

1000279329

Manifest ID: 93744801
Trans EPA ID: CAD108040858
Trans Name: Not reported
Trans 2 EPA ID: Not reported
Trans 2 Name: Not reported
TSDf EPA ID: CAD108040858
Trans Name: Not reported
TSDf Alt EPA ID: CAD108040858
TSDf Alt Name: Not reported
Waste Code Description: 541 - Photochemicals / photo processing waste
RCRA Code: D011
Meth Code: R01 - Recycler
Quantity Tons: 0.0417
Waste Quantity: 10
Quantity Unit: G
Additional Code 1: Not reported
Additional Code 2: Not reported
Additional Code 3: Not reported
Additional Code 4: Not reported
Additional Code 5: Not reported

Shipment Date: 19941012
Creation Date: 3/28/1996 0:00:00
Receipt Date: 19941012
Manifest ID: 93750300
Trans EPA ID: CAD108040858
Trans Name: Not reported
Trans 2 EPA ID: Not reported
Trans 2 Name: Not reported
TSDf EPA ID: CAD108040858
Trans Name: Not reported
TSDf Alt EPA ID: CAD108040858
TSDf Alt Name: Not reported
Waste Code Description: 541 - Photochemicals / photo processing waste
RCRA Code: D011
Meth Code: R01 - Recycler
Quantity Tons: 0.075
Waste Quantity: 18
Quantity Unit: G
Additional Code 1: Not reported
Additional Code 2: Not reported
Additional Code 3: Not reported
Additional Code 4: Not reported
Additional Code 5: Not reported

Shipment Date: 19941005
Creation Date: 10/19/1995 0:00:00
Receipt Date: 19941005
Manifest ID: 93750203
Trans EPA ID: CAD108040858
Trans Name: Not reported
Trans 2 EPA ID: Not reported
Trans 2 Name: Not reported
TSDf EPA ID: CAD108040858
Trans Name: Not reported
TSDf Alt EPA ID: CAD108040858
TSDf Alt Name: Not reported

Map ID
Direction
Distance
Elevation

MAP FINDINGS

Site

Database(s)

EDR ID Number
EPA ID Number

APPLE ONE HOUR PHOTO LAB (Continued)

1000279329

Waste Code Description: 541 - Photochemicals / photo processing waste
RCRA Code: D011
Meth Code: R01 - Recycler
Quantity Tons: 0.0708
Waste Quantity: 17
Quantity Unit: G
Additional Code 1: Not reported
Additional Code 2: Not reported
Additional Code 3: Not reported
Additional Code 4: Not reported
Additional Code 5: Not reported

Additional Info:

Year: 1995
Gen EPA ID: CAD981463235

Shipment Date: 19951228
Creation Date: 7/26/1996 0:00:00
Receipt Date: 19951228
Manifest ID: 95930680
Trans EPA ID: CAD108040858
Trans Name: Not reported
Trans 2 EPA ID: Not reported
Trans 2 Name: Not reported
TSDf EPA ID: CAD108040858
Trans Name: Not reported
TSDf Alt EPA ID: Not reported
TSDf Alt Name: Not reported
Waste Code Description: 541 - Photochemicals / photo processing waste
RCRA Code: D011
Meth Code: R01 - Recycler
Quantity Tons: 0.0834
Waste Quantity: 20
Quantity Unit: G
Additional Code 1: Not reported
Additional Code 2: Not reported
Additional Code 3: Not reported
Additional Code 4: Not reported
Additional Code 5: Not reported

Shipment Date: 19951219
Creation Date: 7/26/1996 0:00:00
Receipt Date: 19951219
Manifest ID: 95930579
Trans EPA ID: CAD108040858
Trans Name: Not reported
Trans 2 EPA ID: Not reported
Trans 2 Name: Not reported
TSDf EPA ID: CAD108040858
Trans Name: Not reported
TSDf Alt EPA ID: Not reported
TSDf Alt Name: Not reported
Waste Code Description: 541 - Photochemicals / photo processing waste
RCRA Code: D011
Meth Code: R01 - Recycler
Quantity Tons: 0.1042
Waste Quantity: 25

Map ID
Direction
Distance
Elevation

MAP FINDINGS

Site

Database(s)

EDR ID Number
EPA ID Number

APPLE ONE HOUR PHOTO LAB (Continued)

1000279329

Quantity Unit:	G
Additional Code 1:	Not reported
Additional Code 2:	Not reported
Additional Code 3:	Not reported
Additional Code 4:	Not reported
Additional Code 5:	Not reported
Shipment Date:	19951205
Creation Date:	7/26/1996 0:00:00
Receipt Date:	19951205
Manifest ID:	95931155
Trans EPA ID:	CAD108040858
Trans Name:	Not reported
Trans 2 EPA ID:	Not reported
Trans 2 Name:	Not reported
TSDf EPA ID:	CAD108040858
Trans Name:	Not reported
TSDf Alt EPA ID:	Not reported
TSDf Alt Name:	Not reported
Waste Code Description:	541 - Photochemicals / photo processing waste
RCRA Code:	D011
Meth Code:	R01 - Recycler
Quantity Tons:	0.0834
Waste Quantity:	20
Quantity Unit:	G
Additional Code 1:	Not reported
Additional Code 2:	Not reported
Additional Code 3:	Not reported
Additional Code 4:	Not reported
Additional Code 5:	Not reported
Shipment Date:	19951121
Creation Date:	7/26/1996 0:00:00
Receipt Date:	19951121
Manifest ID:	95930961
Trans EPA ID:	CAD108040858
Trans Name:	Not reported
Trans 2 EPA ID:	Not reported
Trans 2 Name:	Not reported
TSDf EPA ID:	CAD108040858
Trans Name:	Not reported
TSDf Alt EPA ID:	Not reported
TSDf Alt Name:	Not reported
Waste Code Description:	541 - Photochemicals / photo processing waste
RCRA Code:	D011
Meth Code:	R01 - Recycler
Quantity Tons:	0.075
Waste Quantity:	18
Quantity Unit:	G
Additional Code 1:	Not reported
Additional Code 2:	Not reported
Additional Code 3:	Not reported
Additional Code 4:	Not reported
Additional Code 5:	Not reported
Shipment Date:	19951114
Creation Date:	7/26/1996 0:00:00

Map ID
Direction
Distance
Elevation

MAP FINDINGS

Site

Database(s)

EDR ID Number
EPA ID Number

APPLE ONE HOUR PHOTO LAB (Continued)

1000279329

Receipt Date: 19951114
Manifest ID: 95930824
Trans EPA ID: CAD108040858
Trans Name: Not reported
Trans 2 EPA ID: Not reported
Trans 2 Name: Not reported
TSDf EPA ID: CAD108040858
Trans Name: Not reported
TSDf Alt EPA ID: Not reported
TSDf Alt Name: Not reported
Waste Code Description: 541 - Photochemicals / photo processing waste
RCRA Code: D011
Meth Code: R01 - Recycler
Quantity Tons: 0.0875
Waste Quantity: 21
Quantity Unit: G
Additional Code 1: Not reported
Additional Code 2: Not reported
Additional Code 3: Not reported
Additional Code 4: Not reported
Additional Code 5: Not reported

Shipment Date: 19951031
Creation Date: 7/26/1996 0:00:00
Receipt Date: 19951031
Manifest ID: 95929399
Trans EPA ID: CAD108040858
Trans Name: Not reported
Trans 2 EPA ID: Not reported
Trans 2 Name: Not reported
TSDf EPA ID: CAD108040858
Trans Name: Not reported
TSDf Alt EPA ID: Not reported
TSDf Alt Name: Not reported
Waste Code Description: 541 - Photochemicals / photo processing waste
RCRA Code: D011
Meth Code: R01 - Recycler
Quantity Tons: 0.1251
Waste Quantity: 30
Quantity Unit: G
Additional Code 1: Not reported
Additional Code 2: Not reported
Additional Code 3: Not reported
Additional Code 4: Not reported
Additional Code 5: Not reported

Shipment Date: 19951017
Creation Date: 7/26/1996 0:00:00
Receipt Date: 19951017
Manifest ID: 95929208
Trans EPA ID: CAD108040858
Trans Name: Not reported
Trans 2 EPA ID: Not reported
Trans 2 Name: Not reported
TSDf EPA ID: CAD108040858
Trans Name: Not reported
TSDf Alt EPA ID: Not reported

Map ID
Direction
Distance
Elevation

MAP FINDINGS

Site

Database(s)

EDR ID Number
EPA ID Number

APPLE ONE HOUR PHOTO LAB (Continued)

1000279329

TSDF Alt Name: Not reported
Waste Code Description: 541 - Photochemicals / photo processing waste
RCRA Code: D011
Meth Code: R01 - Recycler
Quantity Tons: 0.1251
Waste Quantity: 30
Quantity Unit: G
Additional Code 1: Not reported
Additional Code 2: Not reported
Additional Code 3: Not reported
Additional Code 4: Not reported
Additional Code 5: Not reported

Shipment Date: 19951003
Creation Date: 7/26/1996 0:00:00
Receipt Date: 19951003
Manifest ID: 95404948
Trans EPA ID: CAD108040858
Trans Name: Not reported
Trans 2 EPA ID: Not reported
Trans 2 Name: Not reported
TSDF EPA ID: CAD108040858
Trans Name: Not reported
TSDF Alt EPA ID: Not reported
TSDF Alt Name: Not reported
Waste Code Description: 541 - Photochemicals / photo processing waste
RCRA Code: D011
Meth Code: R01 - Recycler
Quantity Tons: 0.1459
Waste Quantity: 35
Quantity Unit: G
Additional Code 1: Not reported
Additional Code 2: Not reported
Additional Code 3: Not reported
Additional Code 4: Not reported
Additional Code 5: Not reported

Shipment Date: 19950823
Creation Date: 4/2/1996 0:00:00
Receipt Date: 19950823
Manifest ID: 95405220
Trans EPA ID: CAD108040858
Trans Name: Not reported
Trans 2 EPA ID: Not reported
Trans 2 Name: Not reported
TSDF EPA ID: CAD108040858
Trans Name: Not reported
TSDF Alt EPA ID: CAD108040858
TSDF Alt Name: Not reported
Waste Code Description: 541 - Photochemicals / photo processing waste
RCRA Code: D011
Meth Code: R01 - Recycler
Quantity Tons: 0.0875
Waste Quantity: 21
Quantity Unit: G
Additional Code 1: Not reported
Additional Code 2: Not reported

Map ID
Direction
Distance
Elevation

MAP FINDINGS

Site

Database(s)

EDR ID Number
EPA ID Number

APPLE ONE HOUR PHOTO LAB (Continued)

1000279329

Additional Code 3: Not reported
Additional Code 4: Not reported
Additional Code 5: Not reported

Shipment Date: 19950815
Creation Date: 4/2/1996 0:00:00
Receipt Date: 19950815
Manifest ID: 95405896
Trans EPA ID: CAD108040858
Trans Name: Not reported
Trans 2 EPA ID: Not reported
Trans 2 Name: Not reported
TSDf EPA ID: CAD108040858
Trans Name: Not reported
TSDf Alt EPA ID: CAD108040858
TSDf Alt Name: Not reported
Waste Code Description: 541 - Photochemicals / photo processing waste
RCRA Code: D011
Meth Code: R01 - Recycler
Quantity Tons: 0.1251
Waste Quantity: 30
Quantity Unit: G
Additional Code 1: Not reported
Additional Code 2: Not reported
Additional Code 3: Not reported
Additional Code 4: Not reported
Additional Code 5: Not reported

Additional Info:

Year: 1998
Gen EPA ID: CAD981463235

Shipment Date: 19981222
Creation Date: 2/8/1999 0:00:00
Receipt Date: 19981222
Manifest ID: 98079578
Trans EPA ID: CAD108040858
Trans Name: Not reported
Trans 2 EPA ID: Not reported
Trans 2 Name: Not reported
TSDf EPA ID: CAD108040858
Trans Name: Not reported
TSDf Alt EPA ID: CAD108040858
TSDf Alt Name: Not reported
Waste Code Description: 541 - Photochemicals / photo processing waste
RCRA Code: D011
Meth Code: R01 - Recycler
Quantity Tons: 0.0542
Waste Quantity: 13
Quantity Unit: G
Additional Code 1: Not reported
Additional Code 2: Not reported
Additional Code 3: Not reported
Additional Code 4: Not reported
Additional Code 5: Not reported

Shipment Date: 19981124

Map ID
Direction
Distance
Elevation

MAP FINDINGS

Site

Database(s)

EDR ID Number
EPA ID Number

APPLE ONE HOUR PHOTO LAB (Continued)

1000279329

Creation Date: 1/13/1999 0:00:00
Receipt Date: 19981124
Manifest ID: 98077139
Trans EPA ID: CAD108040858
Trans Name: Not reported
Trans 2 EPA ID: Not reported
Trans 2 Name: Not reported
TSDf EPA ID: CAD108040858
Trans Name: Not reported
TSDf Alt EPA ID: Not reported
TSDf Alt Name: Not reported
Waste Code Description: 541 - Photochemicals / photo processing waste
RCRA Code: D011
Meth Code: R01 - Recycler
Quantity Tons: 0.0583
Waste Quantity: 14
Quantity Unit: G
Additional Code 1: Not reported
Additional Code 2: Not reported
Additional Code 3: Not reported
Additional Code 4: Not reported
Additional Code 5: Not reported

Shipment Date: 19981103
Creation Date: 1/13/1999 0:00:00
Receipt Date: 19981103
Manifest ID: 98076791
Trans EPA ID: CAD108040858
Trans Name: Not reported
Trans 2 EPA ID: Not reported
Trans 2 Name: Not reported
TSDf EPA ID: CAD108040858
Trans Name: Not reported
TSDf Alt EPA ID: CAD108040858
TSDf Alt Name: Not reported
Waste Code Description: 541 - Photochemicals / photo processing waste
RCRA Code: D011
Meth Code: R01 - Recycler
Quantity Tons: 0.0625
Waste Quantity: 15
Quantity Unit: G
Additional Code 1: Not reported
Additional Code 2: Not reported
Additional Code 3: Not reported
Additional Code 4: Not reported
Additional Code 5: Not reported

Shipment Date: 19981020
Creation Date: 12/10/1998 0:00:00
Receipt Date: 19981020
Manifest ID: 98076541
Trans EPA ID: CAD108040858
Trans Name: Not reported
Trans 2 EPA ID: Not reported
Trans 2 Name: Not reported
TSDf EPA ID: CAD108040858
Trans Name: Not reported

Map ID
Direction
Distance
Elevation

MAP FINDINGS

Site

Database(s)

EDR ID Number
EPA ID Number

APPLE ONE HOUR PHOTO LAB (Continued)

1000279329

TSDF Alt EPA ID: CAD108040858
TSDF Alt Name: Not reported
Waste Code Description: 541 - Photochemicals / photo processing waste
RCRA Code: D011
Meth Code: R01 - Recycler
Quantity Tons: 0.0625
Waste Quantity: 15
Quantity Unit: G
Additional Code 1: Not reported
Additional Code 2: Not reported
Additional Code 3: Not reported
Additional Code 4: Not reported
Additional Code 5: Not reported

Shipment Date: 19980929
Creation Date: 12/7/1998 0:00:00
Receipt Date: 19980929
Manifest ID: 98076196
Trans EPA ID: CAD108040858
Trans Name: Not reported
Trans 2 EPA ID: Not reported
Trans 2 Name: Not reported
TSDF EPA ID: CAD108040858
Trans Name: Not reported
TSDF Alt EPA ID: CAD108040858
TSDF Alt Name: Not reported
Waste Code Description: 541 - Photochemicals / photo processing waste
RCRA Code: D011
Meth Code: R01 - Recycler
Quantity Tons: 0.0625
Waste Quantity: 15
Quantity Unit: G
Additional Code 1: Not reported
Additional Code 2: Not reported
Additional Code 3: Not reported
Additional Code 4: Not reported
Additional Code 5: Not reported

Shipment Date: 19980909
Creation Date: 12/7/1998 0:00:00
Receipt Date: 19980909
Manifest ID: 98075858
Trans EPA ID: CAD108040858
Trans Name: Not reported
Trans 2 EPA ID: Not reported
Trans 2 Name: Not reported
TSDF EPA ID: CAD108040858
Trans Name: Not reported
TSDF Alt EPA ID: CAD108040858
TSDF Alt Name: Not reported
Waste Code Description: 541 - Photochemicals / photo processing waste
RCRA Code: D011
Meth Code: R01 - Recycler
Quantity Tons: 0.05
Waste Quantity: 12
Quantity Unit: G
Additional Code 1: Not reported

Map ID
Direction
Distance
Elevation

MAP FINDINGS

Site

Database(s)

EDR ID Number
EPA ID Number

APPLE ONE HOUR PHOTO LAB (Continued)

1000279329

Additional Code 2:	Not reported
Additional Code 3:	Not reported
Additional Code 4:	Not reported
Additional Code 5:	Not reported
Shipment Date:	19980818
Creation Date:	11/2/1998 0:00:00
Receipt Date:	19980818
Manifest ID:	98075647
Trans EPA ID:	CAD108040858
Trans Name:	Not reported
Trans 2 EPA ID:	Not reported
Trans 2 Name:	Not reported
TSDf EPA ID:	CAD108040858
Trans Name:	Not reported
TSDf Alt EPA ID:	Not reported
TSDf Alt Name:	Not reported
Waste Code Description:	541 - Photochemicals / photo processing waste
RCRA Code:	D011
Meth Code:	R01 - Recycler
Quantity Tons:	0.0875
Waste Quantity:	21
Quantity Unit:	G
Additional Code 1:	Not reported
Additional Code 2:	Not reported
Additional Code 3:	Not reported
Additional Code 4:	Not reported
Additional Code 5:	Not reported
Shipment Date:	19980721
Creation Date:	9/15/1998 0:00:00
Receipt Date:	19980721
Manifest ID:	98296814
Trans EPA ID:	CAD108040858
Trans Name:	Not reported
Trans 2 EPA ID:	Not reported
Trans 2 Name:	Not reported
TSDf EPA ID:	CAD108040858
Trans Name:	Not reported
TSDf Alt EPA ID:	Not reported
TSDf Alt Name:	Not reported
Waste Code Description:	541 - Photochemicals / photo processing waste
RCRA Code:	D011
Meth Code:	R01 - Recycler
Quantity Tons:	0.0625
Waste Quantity:	15
Quantity Unit:	G
Additional Code 1:	Not reported
Additional Code 2:	Not reported
Additional Code 3:	Not reported
Additional Code 4:	Not reported
Additional Code 5:	Not reported
Shipment Date:	19980623
Creation Date:	9/3/1998 0:00:00
Receipt Date:	19980623
Manifest ID:	98302372

Map ID
Direction
Distance
Elevation

MAP FINDINGS

Site

Database(s)

EDR ID Number
EPA ID Number

APPLE ONE HOUR PHOTO LAB (Continued)

1000279329

Trans EPA ID: CAD108040858
Trans Name: Not reported
Trans 2 EPA ID: Not reported
Trans 2 Name: Not reported
TSDf EPA ID: CAD108040858
Trans Name: Not reported
TSDf Alt EPA ID: CAD108040858
TSDf Alt Name: Not reported
Waste Code Description: 541 - Photochemicals / photo processing waste
RCRA Code: D011
Meth Code: R01 - Recycler
Quantity Tons: 0.0542
Waste Quantity: 13
Quantity Unit: G
Additional Code 1: Not reported
Additional Code 2: Not reported
Additional Code 3: Not reported
Additional Code 4: Not reported
Additional Code 5: Not reported

Shipment Date: 19980609
Creation Date: 9/3/1998 0:00:00
Receipt Date: 19980609
Manifest ID: 98302122
Trans EPA ID: CAD108040858
Trans Name: Not reported
Trans 2 EPA ID: Not reported
Trans 2 Name: Not reported
TSDf EPA ID: CAD108040858
Trans Name: Not reported
TSDf Alt EPA ID: CAD108040858
TSDf Alt Name: Not reported
Waste Code Description: 541 - Photochemicals / photo processing waste
RCRA Code: D011
Meth Code: R01 - Recycler
Quantity Tons: 0.0625
Waste Quantity: 15
Quantity Unit: G
Additional Code 1: Not reported
Additional Code 2: Not reported
Additional Code 3: Not reported
Additional Code 4: Not reported
Additional Code 5: Not reported

Additional Info:
Year: 1997
Gen EPA ID: CAD981463235

Shipment Date: 19971223
Creation Date: 7/23/1998 0:00:00
Receipt Date: 19971223
Manifest ID: 97330118
Trans EPA ID: CAD108040858
Trans Name: Not reported
Trans 2 EPA ID: Not reported
Trans 2 Name: Not reported
TSDf EPA ID: CAD108040858

Map ID
Direction
Distance
Elevation

MAP FINDINGS

Site

Database(s)

EDR ID Number
EPA ID Number

APPLE ONE HOUR PHOTO LAB (Continued)

1000279329

Trans Name: Not reported
TSDf Alt EPA ID: CAD108040858
TSDf Alt Name: Not reported
Waste Code Description: 541 - Photochemicals / photo processing waste
RCRA Code: D011
Meth Code: R01 - Recycler
Quantity Tons: 0.0583
Waste Quantity: 14
Quantity Unit: G
Additional Code 1: Not reported
Additional Code 2: Not reported
Additional Code 3: Not reported
Additional Code 4: Not reported
Additional Code 5: Not reported

Shipment Date: 19971202
Creation Date: 7/23/1998 0:00:00
Receipt Date: 19971202
Manifest ID: 97315367
Trans EPA ID: CAD108040858
Trans Name: Not reported
Trans 2 EPA ID: Not reported
Trans 2 Name: Not reported
TSDf EPA ID: CAD108040858
Trans Name: Not reported
TSDf Alt EPA ID: CAD108040858
TSDf Alt Name: Not reported
Waste Code Description: 541 - Photochemicals / photo processing waste
RCRA Code: D011
Meth Code: R01 - Recycler
Quantity Tons: 0.05
Waste Quantity: 12
Quantity Unit: G
Additional Code 1: Not reported
Additional Code 2: Not reported
Additional Code 3: Not reported
Additional Code 4: Not reported
Additional Code 5: Not reported

Shipment Date: 19971111
Creation Date: 7/23/1998 0:00:00
Receipt Date: 19971111
Manifest ID: 96761476
Trans EPA ID: CAD108040858
Trans Name: Not reported
Trans 2 EPA ID: Not reported
Trans 2 Name: Not reported
TSDf EPA ID: CAD108040858
Trans Name: Not reported
TSDf Alt EPA ID: CAD108040858
TSDf Alt Name: Not reported
Waste Code Description: 541 - Photochemicals / photo processing waste
RCRA Code: D011
Meth Code: R01 - Recycler
Quantity Tons: 0.0542
Waste Quantity: 13
Quantity Unit: G

Map ID
Direction
Distance
Elevation

MAP FINDINGS

Site

Database(s)

EDR ID Number
EPA ID Number

APPLE ONE HOUR PHOTO LAB (Continued)

1000279329

Additional Code 1:	Not reported
Additional Code 2:	Not reported
Additional Code 3:	Not reported
Additional Code 4:	Not reported
Additional Code 5:	Not reported
Shipment Date:	19971021
Creation Date:	7/23/1998 0:00:00
Receipt Date:	19971021
Manifest ID:	96696765
Trans EPA ID:	CAD108040858
Trans Name:	Not reported
Trans 2 EPA ID:	Not reported
Trans 2 Name:	Not reported
TSDf EPA ID:	CAD108040858
Trans Name:	Not reported
TSDf Alt EPA ID:	CAD108040858
TSDf Alt Name:	Not reported
Waste Code Description:	541 - Photochemicals / photo processing waste
RCRA Code:	D011
Meth Code:	R01 - Recycler
Quantity Tons:	0.0417
Waste Quantity:	10
Quantity Unit:	G
Additional Code 1:	Not reported
Additional Code 2:	Not reported
Additional Code 3:	Not reported
Additional Code 4:	Not reported
Additional Code 5:	Not reported
Shipment Date:	19970916
Creation Date:	7/23/1998 0:00:00
Receipt Date:	19970916
Manifest ID:	96696565
Trans EPA ID:	CAD108040858
Trans Name:	Not reported
Trans 2 EPA ID:	Not reported
Trans 2 Name:	Not reported
TSDf EPA ID:	CAD108040858
Trans Name:	Not reported
TSDf Alt EPA ID:	CAD108040858
TSDf Alt Name:	Not reported
Waste Code Description:	541 - Photochemicals / photo processing waste
RCRA Code:	D011
Meth Code:	R01 - Recycler
Quantity Tons:	0.0625
Waste Quantity:	15
Quantity Unit:	G
Additional Code 1:	Not reported
Additional Code 2:	Not reported
Additional Code 3:	Not reported
Additional Code 4:	Not reported
Additional Code 5:	Not reported
Shipment Date:	19970819
Creation Date:	7/23/1998 0:00:00
Receipt Date:	19970819

Map ID
Direction
Distance
Elevation

MAP FINDINGS

Site

Database(s)

EDR ID Number
EPA ID Number

APPLE ONE HOUR PHOTO LAB (Continued)

1000279329

Manifest ID: 96693305
Trans EPA ID: CAD108040858
Trans Name: Not reported
Trans 2 EPA ID: Not reported
Trans 2 Name: Not reported
TSDf EPA ID: CAD108040858
Trans Name: Not reported
TSDf Alt EPA ID: CAD108040858
TSDf Alt Name: Not reported
Waste Code Description: 541 - Photochemicals / photo processing waste
RCRA Code: D011
Meth Code: R01 - Recycler
Quantity Tons: 0.05
Waste Quantity: 12
Quantity Unit: G
Additional Code 1: Not reported
Additional Code 2: Not reported
Additional Code 3: Not reported
Additional Code 4: Not reported
Additional Code 5: Not reported

Shipment Date: 19970805
Creation Date: 7/23/1998 0:00:00
Receipt Date: 19970805
Manifest ID: 96695881
Trans EPA ID: CAD108040858
Trans Name: Not reported
Trans 2 EPA ID: Not reported
Trans 2 Name: Not reported
TSDf EPA ID: CAD108040858
Trans Name: Not reported
TSDf Alt EPA ID: CAD108040858
TSDf Alt Name: Not reported
Waste Code Description: 541 - Photochemicals / photo processing waste
RCRA Code: D011
Meth Code: R01 - Recycler
Quantity Tons: 0.0625
Waste Quantity: 15
Quantity Unit: G
Additional Code 1: Not reported
Additional Code 2: Not reported
Additional Code 3: Not reported
Additional Code 4: Not reported
Additional Code 5: Not reported

Shipment Date: 19970715
Creation Date: 12/4/1997 0:00:00
Receipt Date: 19970715
Manifest ID: 96758664
Trans EPA ID: CAD108040858
Trans Name: Not reported
Trans 2 EPA ID: Not reported
Trans 2 Name: Not reported
TSDf EPA ID: CAD108040858
Trans Name: Not reported
TSDf Alt EPA ID: Not reported
TSDf Alt Name: Not reported

Map ID
Direction
Distance
Elevation

MAP FINDINGS

Site

Database(s)

EDR ID Number
EPA ID Number

APPLE ONE HOUR PHOTO LAB (Continued)

1000279329

Waste Code Description: 541 - Photochemicals / photo processing waste
RCRA Code: D011
Meth Code: R01 - Recycler
Quantity Tons: 0.05
Waste Quantity: 12
Quantity Unit: G
Additional Code 1: Not reported
Additional Code 2: Not reported
Additional Code 3: Not reported
Additional Code 4: Not reported
Additional Code 5: Not reported

Shipment Date: 19970701
Creation Date: 12/4/1997 0:00:00
Receipt Date: 19970701
Manifest ID: 96758447
Trans EPA ID: CAD108040858
Trans Name: Not reported
Trans 2 EPA ID: Not reported
Trans 2 Name: Not reported
TSDf EPA ID: CAD108040858
Trans Name: Not reported
TSDf Alt EPA ID: Not reported
TSDf Alt Name: Not reported
Waste Code Description: 541 - Photochemicals / photo processing waste
RCRA Code: D011
Meth Code: R01 - Recycler
Quantity Tons: 0.0625
Waste Quantity: 15
Quantity Unit: G
Additional Code 1: Not reported
Additional Code 2: Not reported
Additional Code 3: Not reported
Additional Code 4: Not reported
Additional Code 5: Not reported

Shipment Date: 19970617
Creation Date: 12/4/1997 0:00:00
Receipt Date: 19970617
Manifest ID: 96761010
Trans EPA ID: CAD108040858
Trans Name: Not reported
Trans 2 EPA ID: Not reported
Trans 2 Name: Not reported
TSDf EPA ID: CAD108040858
Trans Name: Not reported
TSDf Alt EPA ID: Not reported
TSDf Alt Name: Not reported
Waste Code Description: 541 - Photochemicals / photo processing waste
RCRA Code: D011
Meth Code: R01 - Recycler
Quantity Tons: 0.0625
Waste Quantity: 15
Quantity Unit: G
Additional Code 1: Not reported
Additional Code 2: Not reported
Additional Code 3: Not reported

Map ID
Direction
Distance
Elevation

MAP FINDINGS

Site

Database(s)

EDR ID Number
EPA ID Number

APPLE ONE HOUR PHOTO LAB (Continued)

1000279329

Additional Code 4: Not reported
Additional Code 5: Not reported

Additional Info:

Year: 2003
Gen EPA ID: CAD981463235

Shipment Date: 20030410
Creation Date: 8/5/2003 18:31:37
Receipt Date: 20030425
Manifest ID: 22345052
Trans EPA ID: TXR000050930
Trans Name: Not reported
Trans 2 EPA ID: Not reported
Trans 2 Name: Not reported
TSDf EPA ID: CAD981402522
Trans Name: Not reported
TSDf Alt EPA ID: CAD981402522
TSDf Alt Name: Not reported
Waste Code Description: 541 - Photochemicals / photo processing waste
RCRA Code: D011
Meth Code: R01 - Recycler
Quantity Tons: 0.2502
Waste Quantity: 60
Quantity Unit: G
Additional Code 1: Not reported
Additional Code 2: Not reported
Additional Code 3: Not reported
Additional Code 4: Not reported
Additional Code 5: Not reported

HWTS:

Name: APPLE ONE HOUR PHOTO LAB
Address: 228 N MARKET ST
Address 2: Not reported
City,State,Zip: INGLEWOOD, CA 903010000
EPA ID: CAD981463235
Inactive Date: 06/30/2002
Create Date: 04/10/1987
Last Act Date: 11/09/2004
Mailing Name: Not reported
Mailing Address: 228 N MARKET ST
Mailing Address 2: Not reported
Mailing City,State,Zip: INGLEWOOD, CA 903011217
Owner Name: CHIN HAE YIM
Owner Address: 1911 KELTON AVE
Owner Address 2: Not reported
Owner City,State,Zip: LOS ANGELES, CA 900250000
Contact Name: CHONG HO YIM
Contact Address: 1911 KELTON AVE
Contact Address 2: Not reported
City,State,Zip: LOS ANGELES, CA 900250000

Map ID
Direction
Distance
Elevation

MAP FINDINGS

Site

Database(s)

EDR ID Number
EPA ID Number

F34 **SAV-ON #9411**
222 N MARKET ST
< 1/8 **INGLEWOOD, CA 90301**
1 ft.

HAZNET **S113125572**
HWTS **N/A**

Site 6 of 6 in cluster F

Relative:
Higher
Actual:
155 ft.

HAZNET:
Name: SAV-ON #9411
Address: 222 N MARKET ST
Address 2: Not reported
City,State,Zip: INGLEWOOD, CA 90301
Contact: Erica Fransen
Telephone: 2083954793
Mailing Name: Not reported
Mailing Address: PO Box 20 Dept 72405

Year: 2006
Gepaid: CAL000268091
TSD EPA ID: CAD008364432
CA Waste Code: 122 - Alkaline solution without metals pH >= 12.5
Disposal Method: H01 - Transfer Station
Tons: 0.045

Year: 2005
Gepaid: CAL000268091
TSD EPA ID: CAD008364432
CA Waste Code: 122 - Alkaline solution without metals pH >= 12.5
Disposal Method: H01 - Transfer Station
Tons: 0.165

Year: 2004
Gepaid: CAL000268091
TSD EPA ID: CAD008364432
CA Waste Code: 122 - Alkaline solution without metals pH >= 12.5
Disposal Method: H01 - Transfer Station
Tons: 0.24

Year: 2003
Gepaid: CAL000268091
TSD EPA ID: CAD008364432
CA Waste Code: 122 - Alkaline solution without metals pH >= 12.5
Disposal Method: H01 - Transfer Station
Tons: 0.165

Additional Info:

Year: 2005
Gen EPA ID: CAL000268091

Shipment Date: 20051110
Creation Date: 5/24/2006 18:32:16
Receipt Date: 20051110
Manifest ID: 24584487
Trans EPA ID: CAD008364432
Trans Name: RHO-CHEM
Trans 2 EPA ID: Not reported
Trans 2 Name: Not reported
TSDF EPA ID: CAD008364432
Trans Name: RHO-CHEM CORPORATION

Map ID
Direction
Distance
Elevation

MAP FINDINGS

Site

Database(s)

EDR ID Number
EPA ID Number

SAV-ON #9411 (Continued)

S113125572

TSDF Alt EPA ID: CAD008364432
TSDF Alt Name: Not reported
Waste Code Description: 122 - Alkaline solution without metals (pH > 12.5)
RCRA Code: D002
Meth Code: H01 - Transfer Station
Quantity Tons: 0.015
Waste Quantity: 30
Quantity Unit: P
Additional Code 1: Not reported
Additional Code 2: Not reported
Additional Code 3: Not reported
Additional Code 4: Not reported
Additional Code 5: Not reported

Shipment Date: 20051103
Creation Date: 5/24/2006 18:32:16
Receipt Date: 20051103
Manifest ID: 24584418
Trans EPA ID: CAD008364432
Trans Name: RHO-CHEM
Trans 2 EPA ID: Not reported
Trans 2 Name: Not reported
TSDF EPA ID: CAD008364432
Trans Name: RHO-CHEM CORPORATION
TSDF Alt EPA ID: CAD008364432
TSDF Alt Name: Not reported
Waste Code Description: 122 - Alkaline solution without metals (pH > 12.5)
RCRA Code: D002
Meth Code: H01 - Transfer Station
Quantity Tons: 0.015
Waste Quantity: 30
Quantity Unit: P
Additional Code 1: Not reported
Additional Code 2: Not reported
Additional Code 3: Not reported
Additional Code 4: Not reported
Additional Code 5: Not reported

Shipment Date: 20051004
Creation Date: 8/23/2006 18:35:03
Receipt Date: 20051004
Manifest ID: 24585564
Trans EPA ID: CAD008364432
Trans Name: RHO-CHEM
Trans 2 EPA ID: Not reported
Trans 2 Name: Not reported
TSDF EPA ID: CAD008364432
Trans Name: RHO-CHEM CORPORATION
TSDF Alt EPA ID: CAD008364432
TSDF Alt Name: Not reported
Waste Code Description: 122 - Alkaline solution without metals (pH > 12.5)
RCRA Code: D002
Meth Code: H01 - Transfer Station
Quantity Tons: 0.015
Waste Quantity: 30
Quantity Unit: P
Additional Code 1: Not reported

Map ID
Direction
Distance
Elevation

MAP FINDINGS

Site

Database(s)

EDR ID Number
EPA ID Number

SAV-ON #9411 (Continued)

S113125572

Additional Code 2:	Not reported
Additional Code 3:	Not reported
Additional Code 4:	Not reported
Additional Code 5:	Not reported
Shipment Date:	20050818
Creation Date:	10/28/2005 18:30:54
Receipt Date:	20050818
Manifest ID:	24583472
Trans EPA ID:	CAD008364432
Trans Name:	RHO-CHEM
Trans 2 EPA ID:	Not reported
Trans 2 Name:	Not reported
TSDf EPA ID:	CAD008364432
Trans Name:	RHO-CHEM CORPORATION
TSDf Alt EPA ID:	CAD008364432
TSDf Alt Name:	Not reported
Waste Code Description:	122 - Alkaline solution without metals (pH > 12.5)
RCRA Code:	D002
Meth Code:	H01 - Transfer Station
Quantity Tons:	0.015
Waste Quantity:	30
Quantity Unit:	P
Additional Code 1:	Not reported
Additional Code 2:	Not reported
Additional Code 3:	Not reported
Additional Code 4:	Not reported
Additional Code 5:	Not reported
Shipment Date:	20050701
Creation Date:	10/11/2005 18:31:29
Receipt Date:	20050701
Manifest ID:	24586635
Trans EPA ID:	CAD008364432
Trans Name:	RHO-CHEM
Trans 2 EPA ID:	Not reported
Trans 2 Name:	Not reported
TSDf EPA ID:	CAD008364432
Trans Name:	RHO-CHEM CORPORATION
TSDf Alt EPA ID:	CAD008364432
TSDf Alt Name:	Not reported
Waste Code Description:	122 - Alkaline solution without metals (pH > 12.5)
RCRA Code:	D002
Meth Code:	H01 - Transfer Station
Quantity Tons:	0.015
Waste Quantity:	30
Quantity Unit:	P
Additional Code 1:	Not reported
Additional Code 2:	Not reported
Additional Code 3:	Not reported
Additional Code 4:	Not reported
Additional Code 5:	Not reported
Shipment Date:	20050526
Creation Date:	8/17/2005 18:32:59
Receipt Date:	20050526
Manifest ID:	23785854

Map ID
Direction
Distance
Elevation

MAP FINDINGS

Site

Database(s)

EDR ID Number
EPA ID Number

SAV-ON #9411 (Continued)

S113125572

Trans EPA ID: CAD008364432
Trans Name: RHO-CHEM
Trans 2 EPA ID: Not reported
Trans 2 Name: Not reported
TSDf EPA ID: CAD008364432
Trans Name: RHO-CHEM CORPORATION
TSDf Alt EPA ID: CAD008364432
TSDf Alt Name: Not reported
Waste Code Description: 122 - Alkaline solution without metals (pH > 12.5)
RCRA Code: D002
Meth Code: H01 - Transfer Station
Quantity Tons: 0.015
Waste Quantity: 30
Quantity Unit: P
Additional Code 1: Not reported
Additional Code 2: Not reported
Additional Code 3: Not reported
Additional Code 4: Not reported
Additional Code 5: Not reported

Shipment Date: 20050425
Creation Date: 7/21/2005 18:32:26
Receipt Date: 20050425
Manifest ID: 23767441
Trans EPA ID: CAD008364432
Trans Name: RHO-CHEM
Trans 2 EPA ID: Not reported
Trans 2 Name: Not reported
TSDf EPA ID: CAD008364432
Trans Name: RHO-CHEM CORPORATION
TSDf Alt EPA ID: CAD008364432
TSDf Alt Name: Not reported
Waste Code Description: 122 - Alkaline solution without metals (pH > 12.5)
RCRA Code: D002
Meth Code: H01 - Transfer Station
Quantity Tons: 0.03
Waste Quantity: 60
Quantity Unit: P
Additional Code 1: Not reported
Additional Code 2: Not reported
Additional Code 3: Not reported
Additional Code 4: Not reported
Additional Code 5: Not reported

Shipment Date: 20050301
Creation Date: 4/29/2005 11:28:07
Receipt Date: 20050301
Manifest ID: 23773111
Trans EPA ID: CAD008364432
Trans Name: RHO-CHEM
Trans 2 EPA ID: Not reported
Trans 2 Name: Not reported
TSDf EPA ID: CAD008364432
Trans Name: RHO-CHEM CORPORATION
TSDf Alt EPA ID: CAD008364432
TSDf Alt Name: Not reported
Waste Code Description: 122 - Alkaline solution without metals (pH > 12.5)

Map ID
Direction
Distance
Elevation

MAP FINDINGS

Site

Database(s)

EDR ID Number
EPA ID Number

SAV-ON #9411 (Continued)

S113125572

RCRA Code:	D002
Meth Code:	H01 - Transfer Station
Quantity Tons:	0.015
Waste Quantity:	30
Quantity Unit:	P
Additional Code 1:	Not reported
Additional Code 2:	Not reported
Additional Code 3:	Not reported
Additional Code 4:	Not reported
Additional Code 5:	Not reported
Shipment Date:	20050125
Creation Date:	4/20/2006 18:32:04
Receipt Date:	20050125
Manifest ID:	23778178
Trans EPA ID:	CAD008364432
Trans Name:	RHO-CHEM
Trans 2 EPA ID:	Not reported
Trans 2 Name:	Not reported
TSDf EPA ID:	CAD008364432
Trans Name:	RHO-CHEM CORPORATION
TSDf Alt EPA ID:	CAD008364432
TSDf Alt Name:	Not reported
Waste Code Description:	122 - Alkaline solution without metals (pH > 12.5)
RCRA Code:	D002
Meth Code:	H01 - Transfer Station
Quantity Tons:	0.03
Waste Quantity:	60
Quantity Unit:	P
Additional Code 1:	Not reported
Additional Code 2:	Not reported
Additional Code 3:	Not reported
Additional Code 4:	Not reported
Additional Code 5:	Not reported
Additional Info:	
Year:	2003
Gen EPA ID:	CAL000268091
Shipment Date:	20031215
Creation Date:	8/30/2004 14:52:16
Receipt Date:	20031215
Manifest ID:	22788873
Trans EPA ID:	CAD008364432
Trans Name:	RHO-CHEM
Trans 2 EPA ID:	Not reported
Trans 2 Name:	Not reported
TSDf EPA ID:	CAD008364432
Trans Name:	RHO-CHEM CORPORATION
TSDf Alt EPA ID:	CAD008364432
TSDf Alt Name:	Not reported
Waste Code Description:	122 - Alkaline solution without metals (pH > 12.5)
RCRA Code:	D002
Meth Code:	H01 - Transfer Station
Quantity Tons:	0.015
Waste Quantity:	30
Quantity Unit:	P

Map ID
Direction
Distance
Elevation

MAP FINDINGS

Site

Database(s)

EDR ID Number
EPA ID Number

SAV-ON #9411 (Continued)

S113125572

Additional Code 1:	Not reported
Additional Code 2:	Not reported
Additional Code 3:	Not reported
Additional Code 4:	Not reported
Additional Code 5:	Not reported
Shipment Date:	20031124
Creation Date:	8/5/2004 10:14:17
Receipt Date:	20031124
Manifest ID:	22093829
Trans EPA ID:	CAD008364432
Trans Name:	RHO-CHEM
Trans 2 EPA ID:	Not reported
Trans 2 Name:	Not reported
TSDf EPA ID:	CAD008364432
Trans Name:	RHO-CHEM CORPORATION
TSDf Alt EPA ID:	CAD008364432
TSDf Alt Name:	Not reported
Waste Code Description:	122 - Alkaline solution without metals (pH > 12.5
RCRA Code:	D002
Meth Code:	H01 - Transfer Station
Quantity Tons:	0.015
Waste Quantity:	30
Quantity Unit:	P
Additional Code 1:	Not reported
Additional Code 2:	Not reported
Additional Code 3:	Not reported
Additional Code 4:	Not reported
Additional Code 5:	Not reported
Shipment Date:	20031028
Creation Date:	8/3/2004 15:02:31
Receipt Date:	20031028
Manifest ID:	22784873
Trans EPA ID:	CAD008364432
Trans Name:	RHO-CHEM
Trans 2 EPA ID:	Not reported
Trans 2 Name:	Not reported
TSDf EPA ID:	CAD008364432
Trans Name:	RHO-CHEM CORPORATION
TSDf Alt EPA ID:	CAD008364432
TSDf Alt Name:	Not reported
Waste Code Description:	122 - Alkaline solution without metals (pH > 12.5
RCRA Code:	D002
Meth Code:	H01 - Transfer Station
Quantity Tons:	0.015
Waste Quantity:	30
Quantity Unit:	P
Additional Code 1:	Not reported
Additional Code 2:	Not reported
Additional Code 3:	Not reported
Additional Code 4:	Not reported
Additional Code 5:	Not reported
Shipment Date:	20030919
Creation Date:	7/13/2004 10:48:19
Receipt Date:	20030914

Map ID
Direction
Distance
Elevation

MAP FINDINGS

Site

Database(s)

EDR ID Number
EPA ID Number

SAV-ON #9411 (Continued)

S113125572

Manifest ID: 22102825
Trans EPA ID: CAD008364432
Trans Name: RHO-CHEM
Trans 2 EPA ID: Not reported
Trans 2 Name: Not reported
TSDf EPA ID: CAD008364432
Trans Name: RHO-CHEM CORPORATION
TSDf Alt EPA ID: CAD008364432
TSDf Alt Name: Not reported
Waste Code Description: 122 - Alkaline solution without metals (pH > 12.5)
RCRA Code: D002
Meth Code: H01 - Transfer Station
Quantity Tons: 0.015
Waste Quantity: 30
Quantity Unit: P
Additional Code 1: Not reported
Additional Code 2: Not reported
Additional Code 3: Not reported
Additional Code 4: Not reported
Additional Code 5: Not reported

Shipment Date: 20030804
Creation Date: 7/23/2004 13:23:15
Receipt Date: 20030804
Manifest ID: 22098488
Trans EPA ID: CAD008364432
Trans Name: Not reported
Trans 2 EPA ID: Not reported
Trans 2 Name: Not reported
TSDf EPA ID: CAD008364432
Trans Name: Not reported
TSDf Alt EPA ID: CAD008364432
TSDf Alt Name: Not reported
Waste Code Description: 122 - Alkaline solution without metals (pH > 12.5)
RCRA Code: D002
Meth Code: H01 - Transfer Station
Quantity Tons: 0.015
Waste Quantity: 30
Quantity Unit: P
Additional Code 1: Not reported
Additional Code 2: Not reported
Additional Code 3: Not reported
Additional Code 4: Not reported
Additional Code 5: Not reported

Shipment Date: 20030714
Creation Date: 7/23/2004 9:16:48
Receipt Date: 20030714
Manifest ID: 22102180
Trans EPA ID: CAD008364432
Trans Name: Not reported
Trans 2 EPA ID: Not reported
Trans 2 Name: Not reported
TSDf EPA ID: CAD008364432
Trans Name: Not reported
TSDf Alt EPA ID: CAD008364432
TSDf Alt Name: Not reported

Map ID
Direction
Distance
Elevation

MAP FINDINGS

Site

Database(s)

EDR ID Number
EPA ID Number

SAV-ON #9411 (Continued)

S113125572

Waste Code Description: 122 - Alkaline solution without metals (pH > 12.5)
RCRA Code: D002
Meth Code: H01 - Transfer Station
Quantity Tons: 0.015
Waste Quantity: 30
Quantity Unit: P
Additional Code 1: Not reported
Additional Code 2: Not reported
Additional Code 3: Not reported
Additional Code 4: Not reported
Additional Code 5: Not reported

Shipment Date: 20030628
Creation Date: 7/22/2004 8:36:14
Receipt Date: 20030630
Manifest ID: 22099141
Trans EPA ID: CAD008364432
Trans Name: Not reported
Trans 2 EPA ID: Not reported
Trans 2 Name: Not reported
TSDf EPA ID: CAD008364432
Trans Name: Not reported
TSDf Alt EPA ID: CAD008364432
TSDf Alt Name: Not reported
Waste Code Description: 122 - Alkaline solution without metals (pH > 12.5)
RCRA Code: D002
Meth Code: H01 - Transfer Station
Quantity Tons: 0.03
Waste Quantity: 60
Quantity Unit: P
Additional Code 1: Not reported
Additional Code 2: Not reported
Additional Code 3: Not reported
Additional Code 4: Not reported
Additional Code 5: Not reported

Shipment Date: 20030520
Creation Date: 6/23/2004 9:59:25
Receipt Date: 20030520
Manifest ID: 22094194
Trans EPA ID: CAD008364432
Trans Name: Not reported
Trans 2 EPA ID: Not reported
Trans 2 Name: Not reported
TSDf EPA ID: CAD008364432
Trans Name: Not reported
TSDf Alt EPA ID: CAD008364432
TSDf Alt Name: Not reported
Waste Code Description: 122 - Alkaline solution without metals (pH > 12.5)
RCRA Code: D002
Meth Code: H01 - Transfer Station
Quantity Tons: 0.015
Waste Quantity: 30
Quantity Unit: P
Additional Code 1: Not reported
Additional Code 2: Not reported
Additional Code 3: Not reported

Map ID
Direction
Distance
Elevation

MAP FINDINGS

Site

Database(s)

EDR ID Number
EPA ID Number

SAV-ON #9411 (Continued)

S113125572

Additional Code 4: Not reported
Additional Code 5: Not reported

Shipment Date: 20030507
Creation Date: 8/5/2003 18:31:37
Receipt Date: 20030507
Manifest ID: 22098952
Trans EPA ID: CAD008364432
Trans Name: Not reported
Trans 2 EPA ID: Not reported
Trans 2 Name: Not reported
TSDf EPA ID: CAD008364432
Trans Name: Not reported
TSDf Alt EPA ID: CAD008364432
TSDf Alt Name: Not reported
Waste Code Description: 122 - Alkaline solution without metals (pH > 12.5)
RCRA Code: D002
Meth Code: H01 - Transfer Station
Quantity Tons: 0.015
Waste Quantity: 30
Quantity Unit: P
Additional Code 1: Not reported
Additional Code 2: Not reported
Additional Code 3: Not reported
Additional Code 4: Not reported
Additional Code 5: Not reported

Shipment Date: 20030424
Creation Date: 7/13/2003 18:31:11
Receipt Date: 20030424
Manifest ID: 22101926
Trans EPA ID: CAD008364432
Trans Name: Not reported
Trans 2 EPA ID: Not reported
Trans 2 Name: Not reported
TSDf EPA ID: CAD008364432
Trans Name: Not reported
TSDf Alt EPA ID: CAD008364432
TSDf Alt Name: Not reported
Waste Code Description: 122 - Alkaline solution without metals (pH > 12.5)
RCRA Code: D002
Meth Code: H01 - Transfer Station
Quantity Tons: 0.015
Waste Quantity: 30
Quantity Unit: P
Additional Code 1: Not reported
Additional Code 2: Not reported
Additional Code 3: Not reported
Additional Code 4: Not reported
Additional Code 5: Not reported

Additional Info:
Year: 2006
Gen EPA ID: CAL000268091

Shipment Date: 20060516
Creation Date: 8/24/2006 18:32:30

Map ID
Direction
Distance
Elevation

MAP FINDINGS

Site

Database(s)

EDR ID Number
EPA ID Number

SAV-ON #9411 (Continued)

S113125572

Receipt Date: 20060517
Manifest ID: 24956978
Trans EPA ID: CAD008364432
Trans Name: RHO CHEM
Trans 2 EPA ID: Not reported
Trans 2 Name: Not reported
TSDf EPA ID: CAD008364432
Trans Name: RHO CHEM CORPORATION
TSDf Alt EPA ID: CAD008364432
TSDf Alt Name: Not reported
Waste Code Description: 122 - Alkaline solution without metals (pH > 12.5)
RCRA Code: D002
Meth Code: H01 - Transfer Station
Quantity Tons: 0.015
Waste Quantity: 30
Quantity Unit: P
Additional Code 1: Not reported
Additional Code 2: Not reported
Additional Code 3: Not reported
Additional Code 4: Not reported
Additional Code 5: Not reported

Shipment Date: 20060210
Creation Date: 5/6/2006 18:30:32
Receipt Date: 20060213
Manifest ID: 24578955
Trans EPA ID: CAD008364432
Trans Name: RHO-CHEM
Trans 2 EPA ID: Not reported
Trans 2 Name: Not reported
TSDf EPA ID: CAD008364432
Trans Name: RHO-CHEM CORPORATION
TSDf Alt EPA ID: CAD008364432
TSDf Alt Name: Not reported
Waste Code Description: 122 - Alkaline solution without metals (pH > 12.5)
RCRA Code: D002
Meth Code: H01 - Transfer Station
Quantity Tons: 0.015
Waste Quantity: 30
Quantity Unit: P
Additional Code 1: Not reported
Additional Code 2: Not reported
Additional Code 3: Not reported
Additional Code 4: Not reported
Additional Code 5: Not reported

Shipment Date: 20060109
Creation Date: 7/11/2006 18:33:41
Receipt Date: 20060109
Manifest ID: 24581345
Trans EPA ID: CAD008364432
Trans Name: RHO-CHEM
Trans 2 EPA ID: Not reported
Trans 2 Name: Not reported
TSDf EPA ID: CAD008364432
Trans Name: RHO-CHEM CORPORATION
TSDf Alt EPA ID: CAD008364432

Map ID
Direction
Distance
Elevation

MAP FINDINGS

Site

Database(s)

EDR ID Number
EPA ID Number

SAV-ON #9411 (Continued)

S113125572

TSDF Alt Name: Not reported
Waste Code Description: 122 - Alkaline solution without metals (pH > 12.5)
RCRA Code: D002
Meth Code: H01 - Transfer Station
Quantity Tons: 0.015
Waste Quantity: 30
Quantity Unit: P
Additional Code 1: Not reported
Additional Code 2: Not reported
Additional Code 3: Not reported
Additional Code 4: Not reported
Additional Code 5: Not reported

Additional Info:

Year: 2004
Gen EPA ID: CAL000268091

Shipment Date: 20041208
Creation Date: 2/17/2005 18:32:22
Receipt Date: 20041208
Manifest ID: 23775140
Trans EPA ID: CAD008364432
Trans Name: RHO-CHEM
Trans 2 EPA ID: Not reported
Trans 2 Name: Not reported
TSDF EPA ID: CAD008364432
Trans Name: RHO-CHEM CORPORATION
TSDF Alt EPA ID: CAD008364432
TSDF Alt Name: Not reported
Waste Code Description: 122 - Alkaline solution without metals (pH > 12.5)
RCRA Code: D002
Meth Code: H01 - Transfer Station
Quantity Tons: 0.03
Waste Quantity: 60
Quantity Unit: P
Additional Code 1: Not reported
Additional Code 2: Not reported
Additional Code 3: Not reported
Additional Code 4: Not reported
Additional Code 5: Not reported

Shipment Date: 20041025
Creation Date: 1/10/2005 18:31:02
Receipt Date: 20041025
Manifest ID: 23773725
Trans EPA ID: CAD008364432
Trans Name: RHO-CHEM
Trans 2 EPA ID: Not reported
Trans 2 Name: Not reported
TSDF EPA ID: CAD008364432
Trans Name: RHO-CHEM CORPORATION
TSDF Alt EPA ID: CAD008364432
TSDF Alt Name: Not reported
Waste Code Description: 122 - Alkaline solution without metals (pH > 12.5)
RCRA Code: D002
Meth Code: H01 - Transfer Station
Quantity Tons: 0.03

Map ID
Direction
Distance
Elevation

MAP FINDINGS

Site

Database(s)

EDR ID Number
EPA ID Number

SAV-ON #9411 (Continued)

S113125572

Waste Quantity:	60
Quantity Unit:	P
Additional Code 1:	Not reported
Additional Code 2:	Not reported
Additional Code 3:	Not reported
Additional Code 4:	Not reported
Additional Code 5:	Not reported
Shipment Date:	20040916
Creation Date:	12/22/2004 18:31:08
Receipt Date:	20040916
Manifest ID:	23770361
Trans EPA ID:	CAD008364432
Trans Name:	RHO-CHEM
Trans 2 EPA ID:	Not reported
Trans 2 Name:	Not reported
TSDf EPA ID:	CAD008364432
Trans Name:	RHO-CHEM CORPORATION
TSDf Alt EPA ID:	CAD008364432
TSDf Alt Name:	Not reported
Waste Code Description:	122 - Alkaline solution without metals (pH > 12.5
RCRA Code:	D002
Meth Code:	H01 - Transfer Station
Quantity Tons:	0.015
Waste Quantity:	30
Quantity Unit:	P
Additional Code 1:	Not reported
Additional Code 2:	Not reported
Additional Code 3:	Not reported
Additional Code 4:	Not reported
Additional Code 5:	Not reported
Shipment Date:	20040728
Creation Date:	11/1/2004 12:36:11
Receipt Date:	20040728
Manifest ID:	23771003
Trans EPA ID:	CAD008364432
Trans Name:	RHO-CHEM
Trans 2 EPA ID:	Not reported
Trans 2 Name:	Not reported
TSDf EPA ID:	CAD008364432
Trans Name:	RHO-CHEM CORPORATION
TSDf Alt EPA ID:	CAD008364432
TSDf Alt Name:	Not reported
Waste Code Description:	122 - Alkaline solution without metals (pH > 12.5
RCRA Code:	D002
Meth Code:	H01 - Transfer Station
Quantity Tons:	0.015
Waste Quantity:	30
Quantity Unit:	P
Additional Code 1:	Not reported
Additional Code 2:	Not reported
Additional Code 3:	Not reported
Additional Code 4:	Not reported
Additional Code 5:	Not reported
Shipment Date:	20040625

Map ID
Direction
Distance
Elevation

MAP FINDINGS

Site

Database(s)

EDR ID Number
EPA ID Number

SAV-ON #9411 (Continued)

S113125572

Creation Date: 11/1/2004 9:00:46
Receipt Date: 20040625
Manifest ID: 22786967
Trans EPA ID: CAD008364432
Trans Name: RHO-CHEM
Trans 2 EPA ID: Not reported
Trans 2 Name: Not reported
TSDf EPA ID: CAD008364432
Trans Name: RHO-CHEM CORPORATION
TSDf Alt EPA ID: CAD008364432
TSDf Alt Name: Not reported
Waste Code Description: 122 - Alkaline solution without metals (pH > 12.5)
RCRA Code: D002
Meth Code: H01 - Transfer Station
Quantity Tons: 0.03
Waste Quantity: 60
Quantity Unit: P
Additional Code 1: Not reported
Additional Code 2: Not reported
Additional Code 3: Not reported
Additional Code 4: Not reported
Additional Code 5: Not reported

Shipment Date: 20040525
Creation Date: 10/15/2004 10:47:43
Receipt Date: 20040525
Manifest ID: 22785443
Trans EPA ID: CAD008364432
Trans Name: RHO-CHEM
Trans 2 EPA ID: Not reported
Trans 2 Name: Not reported
TSDf EPA ID: CAD008364432
Trans Name: RHO-CHEM CORPORATION
TSDf Alt EPA ID: CAD008364432
TSDf Alt Name: Not reported
Waste Code Description: 122 - Alkaline solution without metals (pH > 12.5)
RCRA Code: D002
Meth Code: H01 - Transfer Station
Quantity Tons: 0.03
Waste Quantity: 60
Quantity Unit: P
Additional Code 1: Not reported
Additional Code 2: Not reported
Additional Code 3: Not reported
Additional Code 4: Not reported
Additional Code 5: Not reported

Shipment Date: 20040422
Creation Date: 10/14/2004 7:49:48
Receipt Date: 20040422
Manifest ID: 22785245
Trans EPA ID: CAD008364432
Trans Name: RHO-CHEM
Trans 2 EPA ID: Not reported
Trans 2 Name: Not reported
TSDf EPA ID: CAD008364432
Trans Name: RHO-CHEM CORPORATION

Map ID
Direction
Distance
Elevation

MAP FINDINGS

Site

Database(s)

EDR ID Number
EPA ID Number

SAV-ON #9411 (Continued)

S113125572

TSDF Alt EPA ID: CAD008364432
TSDF Alt Name: Not reported
Waste Code Description: 122 - Alkaline solution without metals (pH > 12.5
RCRA Code: D002
Meth Code: H01 - Transfer Station
Quantity Tons: 0.03
Waste Quantity: 60
Quantity Unit: P
Additional Code 1: Not reported
Additional Code 2: Not reported
Additional Code 3: Not reported
Additional Code 4: Not reported
Additional Code 5: Not reported

Shipment Date: 20040322
Creation Date: 10/29/2004 7:40:51
Receipt Date: 20040322
Manifest ID: 22786123
Trans EPA ID: CAD008364432
Trans Name: RHO-CHEM
Trans 2 EPA ID: Not reported
Trans 2 Name: Not reported
TSDF EPA ID: CAD008364432
Trans Name: RHO-CHEM CORPORATION
TSDF Alt EPA ID: CAD008364432
TSDF Alt Name: Not reported
Waste Code Description: 122 - Alkaline solution without metals (pH > 12.5
RCRA Code: D002
Meth Code: H01 - Transfer Station
Quantity Tons: 0.03
Waste Quantity: 60
Quantity Unit: P
Additional Code 1: Not reported
Additional Code 2: Not reported
Additional Code 3: Not reported
Additional Code 4: Not reported
Additional Code 5: Not reported

Shipment Date: 20040206
Creation Date: 11/18/2004 8:25:56
Receipt Date: 20040206
Manifest ID: 22787949
Trans EPA ID: CAD008364432
Trans Name: RHO-CHEM
Trans 2 EPA ID: Not reported
Trans 2 Name: Not reported
TSDF EPA ID: CAD008364432
Trans Name: RHO-CHEM CORPORATION
TSDF Alt EPA ID: CAD008364432
TSDF Alt Name: Not reported
Waste Code Description: 122 - Alkaline solution without metals (pH > 12.5
RCRA Code: D002
Meth Code: H01 - Transfer Station
Quantity Tons: 0.015
Waste Quantity: 30
Quantity Unit: P
Additional Code 1: Not reported

Map ID
Direction
Distance
Elevation

MAP FINDINGS

Site

Database(s)

EDR ID Number
EPA ID Number

SAV-ON #9411 (Continued)

S113125572

Additional Code 2: Not reported
Additional Code 3: Not reported
Additional Code 4: Not reported
Additional Code 5: Not reported

Shipment Date: 20040115
Creation Date: 8/13/2004 7:53:20
Receipt Date: 20040115
Manifest ID: 22788755
Trans EPA ID: CAD008364432
Trans Name: RHO-CHEM
Trans 2 EPA ID: Not reported
Trans 2 Name: Not reported
TSDf EPA ID: CAD008364432
Trans Name: RHO-CHEM CORPORATION
TSDf Alt EPA ID: CAD008364432
TSDf Alt Name: Not reported
Waste Code Description: 122 - Alkaline solution without metals (pH > 12.5)
RCRA Code: D002
Meth Code: H01 - Transfer Station
Quantity Tons: 0.015
Waste Quantity: 30
Quantity Unit: P
Additional Code 1: Not reported
Additional Code 2: Not reported
Additional Code 3: Not reported
Additional Code 4: Not reported
Additional Code 5: Not reported

HWTS:

Name: SAV-ON #9411
Address: 222 N MARKET ST
Address 2: Not reported
City,State,Zip: INGLEWOOD, CA 90301
EPA ID: CAL000268091
Inactive Date: 07/01/2006
Create Date: 03/21/2003
Last Act Date: 10/15/2007
Mailing Name: Not reported
Mailing Address: PO Box 20 Dept 72405
Mailing Address 2: Not reported
Mailing City,State,Zip: BOISE, ID 83726
Owner Name: ALBERTSON'S, INC
Owner Address: PO BOX 20 DEPT 72405
Owner Address 2: Not reported
Owner City,State,Zip: BOISE, ID 837260000
Contact Name: Erica Fransen
Contact Address: PO BOX 20 DEPT 72405
Contact Address 2: Not reported
City,State,Zip: BOISE, ID 837260000

NAICS:

EPA ID: CAL000268091
Create Date: 2003-03-21 14:18:55.310
NAICS Code: 44611
NAICS Description: Pharmacies and Drug Stores
Issued EPA ID Date: 2003-03-21 14:18:55.28000

Map ID
Direction
Distance
Elevation

MAP FINDINGS

Site

Database(s)

EDR ID Number
EPA ID Number

SAV-ON #9411 (Continued)

S113125572

Inactive Date: 2006-07-01 00:00:00
Facility Name: SAV-ON #9411
Facility Address: 222 N MARKET ST
Facility Address 2: Not reported
Facility City: INGLEWOOD
Facility County: Not reported
Facility State: CA
Facility Zip: 90301

E35

**DD'S DISCOUNTS #5141
230 N MARKET ST
INGLEWOOD, CA 90301**

**CERS HAZ WASTE
HAZNET
HWTS**

**S118937794
N/A**

< 1/8
1 ft.

Site 8 of 9 in cluster E

**Relative:
Higher
Actual:
157 ft.**

CERS HAZ WASTE:
Name: DD'S DISCOUNTS #5141
Address: 230 N. MARKET ST
City,State,Zip: INGLEWOOD, CA 90301
Site ID: 24218
CERS ID: 10560757
CERS Description: Hazardous Waste Generator

Evaluation:
Eval General Type: Compliance Evaluation Inspection
Eval Date: 08-14-2019
Violations Found: No
Eval Type: Routine done by local agency
Eval Notes: Ashley Covarrubias, Assistant Manager
Eval Division: Los Angeles County Fire Department
Eval Program: HW
Eval Source: CERS

Eval General Type: Compliance Evaluation Inspection
Eval Date: 12-30-2015
Violations Found: No
Eval Type: Routine done by local agency
Eval Notes: Anna Zelaya, Store Manager
Eval Division: Los Angeles County Fire Department
Eval Program: HW
Eval Source: CERS

Affiliation:
Affiliation Type Desc: Document Preparer
Entity Name: Brian Oxley
Entity Title: Not reported
Affiliation Address: Not reported
Affiliation City: Not reported
Affiliation State: Not reported
Affiliation Country: Not reported
Affiliation Zip: Not reported
Affiliation Phone: Not reported

Affiliation Type Desc: Facility Mailing Address
Entity Name: Mailing Address
Entity Title: Not reported
Affiliation Address: 5130 Hacienda Dr

Map ID
Direction
Distance
Elevation

MAP FINDINGS

Site

Database(s)

EDR ID Number
EPA ID Number

DD'S DISCOUNTS #5141 (Continued)

S118937794

Affiliation City: Dublin
Affiliation State: CA
Affiliation Country: Not reported
Affiliation Zip: 94568-7579
Affiliation Phone: Not reported

Affiliation Type Desc: CUPA District
Entity Name: Los Angeles County Fire
Entity Title: Not reported
Affiliation Address: 5825 Rickenbacker Road
Affiliation City: Commerce
Affiliation State: CA
Affiliation Country: Not reported
Affiliation Zip: 90040-3027
Affiliation Phone: (323) 890-4000

Affiliation Type Desc: Identification Signer
Entity Name: Brian Oxley
Entity Title: National Manager
Affiliation Address: Not reported
Affiliation City: Not reported
Affiliation State: Not reported
Affiliation Country: Not reported
Affiliation Zip: Not reported
Affiliation Phone: Not reported

Affiliation Type Desc: Environmental Contact
Entity Name: Brian Oxley
Entity Title: Not reported
Affiliation Address: 101 Philip Dr
Affiliation City: Norwell
Affiliation State: MA
Affiliation Country: Not reported
Affiliation Zip: 02061
Affiliation Phone: Not reported

Affiliation Type Desc: Legal Owner
Entity Name: Ross Dress For Less Inc.
Entity Title: Not reported
Affiliation Address: 5130 Hacienda Dr
Affiliation City: Dublin
Affiliation State: CA
Affiliation Country: United States
Affiliation Zip: 94568-7579
Affiliation Phone: (925) 965-4831

Affiliation Type Desc: Parent Corporation
Entity Name: Ross Stores, Inc.
Entity Title: Not reported
Affiliation Address: Not reported
Affiliation City: Not reported
Affiliation State: Not reported
Affiliation Country: Not reported
Affiliation Zip: Not reported
Affiliation Phone: Not reported

Affiliation Type Desc: Operator

Map ID
Direction
Distance
Elevation

MAP FINDINGS

Site

Database(s)

EDR ID Number
EPA ID Number

DD'S DISCOUNTS #5141 (Continued)

S118937794

Entity Name: dd's Discounts
Entity Title: Not reported
Affiliation Address: Not reported
Affiliation City: Not reported
Affiliation State: Not reported
Affiliation Country: Not reported
Affiliation Zip: Not reported
Affiliation Phone: (925) 965-4831

HAZNET:

Name: DD'S DISCOUNTS #5141
Address: 230 N MARKET ST
Address 2: Not reported
City,State,Zip: INGLEWOOD, CA 77056
Contact: KATHY HATCH
Telephone: 9259654015
Mailing Name: Not reported
Mailing Address: 5151 SAN FELIPE ST STE 1000

Year: 2019
Gepaid: CAL000397781
TSD EPA ID: AZD081705402
CA Waste Code: 331 - Off-specification, aged or surplus organics
Disposal Method: H141 - Storage, Bulking, And/Or Transfer Off Site--No Treatment/Reovery (H010-H129) Or (H131-H135)
Tons: 0.04650

Year: 2019
Gepaid: CAL000397781
TSD EPA ID: AZR000515924
CA Waste Code: 331 - Off-specification, aged or surplus organics
Disposal Method: H141 - Storage, Bulking, And/Or Transfer Off Site--No Treatment/Reovery (H010-H129) Or (H131-H135)
Tons: 0.85280

Year: 2019
Gepaid: CAL000397781
TSD EPA ID: NVD980895338
CA Waste Code: 331 - Off-specification, aged or surplus organics
Disposal Method: H141 - Storage, Bulking, And/Or Transfer Off Site--No Treatment/Reovery (H010-H129) Or (H131-H135)
Tons: 0.04850

Year: 2019
Gepaid: CAL000397781
TSD EPA ID: CAD008364432
CA Waste Code: 791 - Liquids with pH <= 2
Disposal Method: H141 - Storage, Bulking, And/Or Transfer Off Site--No Treatment/Reovery (H010-H129) Or (H131-H135)
Tons: 0.00550

Year: 2019
Gepaid: CAL000397781
TSD EPA ID: CAD008364432
CA Waste Code: 122 - Alkaline solution without metals pH >= 12.5
Disposal Method: H141 - Storage, Bulking, And/Or Transfer Off Site--No

Map ID
Direction
Distance
Elevation

MAP FINDINGS

Site

Database(s)

EDR ID Number
EPA ID Number

DD'S DISCOUNTS #5141 (Continued)

S118937794

Tons:	Treatment/Reovery (H010-H129) Or (H131-H135) 0.01650
Year:	2019
Gepaid:	CAL000397781
TSD EPA ID:	CAD008364432
CA Waste Code:	331 - Off-specification, aged or surplus organics
Disposal Method:	H141 - Storage, Bulking, And/Or Transfer Off Site--No Treatment/Reovery (H010-H129) Or (H131-H135)
Tons:	0.00400
Year:	2019
Gepaid:	CAL000397781
TSD EPA ID:	NVD980895338
CA Waste Code:	141 - Off-specification, aged or surplus inorganics
Disposal Method:	H070 -
Tons:	0.00100
Year:	2019
Gepaid:	CAL000397781
TSD EPA ID:	CAD008364432
CA Waste Code:	181 - Other inorganic solid waste
Disposal Method:	H141 - Storage, Bulking, And/Or Transfer Off Site--No Treatment/Reovery (H010-H129) Or (H131-H135)
Tons:	0.00250
Year:	2018
Gepaid:	CAL000397781
TSD EPA ID:	CAD008364432
CA Waste Code:	331 - Off-specification, aged or surplus organics
Disposal Method:	H141 - Storage, Bulking, And/Or Transfer Off Site--No Treatment/Reovery (H010-H129) Or (H131-H135)
Tons:	0.06050
Year:	2018
Gepaid:	CAL000397781
TSD EPA ID:	CAD008364432
CA Waste Code:	331 - Off-specification, aged or surplus organics
Disposal Method:	H061 - Fuel Blending Prior To Energy Recovery At Another Site
Tons:	0.01150

[Click this hyperlink](#) while viewing on your computer to access
9 additional CA HAZNET: record(s) in the EDR Site Report.

Additional Info:

Year:	2015
Gen EPA ID:	CAL000397781
Shipment Date:	20150903
Creation Date:	11/5/2015 22:15:17
Receipt Date:	20150910
Manifest ID:	001095402PSC
Trans EPA ID:	CAD008364432
Trans Name:	RHO CHEM LLC
Trans 2 EPA ID:	CAD983649880
Trans 2 Name:	PSC ENVIRONMENTAL SERVICES OF POMONA LP

Map ID
Direction
Distance
Elevation

MAP FINDINGS

Site

Database(s)

EDR ID Number
EPA ID Number

DD'S DISCOUNTS #5141 (Continued)

S118937794

TSDF EPA ID: CAD008364432
Trans Name: RHO CHEM LLC
TSDF Alt EPA ID: Not reported
TSDF Alt Name: Not reported
Waste Code Description: 331 - Off-specification, aged, or surplus organics
RCRA Code: D001
Meth Code: H061 - Fuel Blending Prior To Energy Recovery At Another Site
Quantity Tons: 0.014
Waste Quantity: 28
Quantity Unit: P
Additional Code 1: Not reported
Additional Code 2: Not reported
Additional Code 3: Not reported
Additional Code 4: Not reported
Additional Code 5: Not reported

Shipment Date: 20150903
Creation Date: 11/5/2015 22:15:17
Receipt Date: 20150910
Manifest ID: 001095402PSC
Trans EPA ID: CAD008364432
Trans Name: RHO CHEM LLC
Trans 2 EPA ID: CAD983649880
Trans 2 Name: PSC ENVIRONMENTAL SERVICES OF POMONA LP
TSDF EPA ID: CAD008364432
Trans Name: RHO CHEM LLC
TSDF Alt EPA ID: Not reported
TSDF Alt Name: Not reported
Waste Code Description: 331 - Off-specification, aged, or surplus organics
RCRA Code: D016
Meth Code: H141 - Storage, Bulking, And/Or Transfer Off Site--No Treatment/Reovery (H010-H129) Or (H131-H135)
Quantity Tons: 0.0395
Waste Quantity: 79
Quantity Unit: P
Additional Code 1: D011
Additional Code 2: D008
Additional Code 3: D006
Additional Code 4: Not reported
Additional Code 5: Not reported

Shipment Date: 20150903
Creation Date: 11/5/2015 22:15:17
Receipt Date: 20150910
Manifest ID: 001095402PSC
Trans EPA ID: CAD008364432
Trans Name: RHO CHEM LLC
Trans 2 EPA ID: CAD983649880
Trans 2 Name: PSC ENVIRONMENTAL SERVICES OF POMONA LP
TSDF EPA ID: CAD008364432
Trans Name: RHO CHEM LLC
TSDF Alt EPA ID: Not reported
TSDF Alt Name: Not reported
Waste Code Description: 122 - Alkaline solution without metals (pH > 12.5)
RCRA Code: D002
Meth Code: H141 - Storage, Bulking, And/Or Transfer Off Site--No Treatment/Reovery (H010-H129) Or (H131-H135)

Map ID
Direction
Distance
Elevation

MAP FINDINGS

Site

Database(s)

EDR ID Number
EPA ID Number

DD'S DISCOUNTS #5141 (Continued)

S118937794

Quantity Tons:	0.026
Waste Quantity:	52
Quantity Unit:	P
Additional Code 1:	Not reported
Additional Code 2:	Not reported
Additional Code 3:	Not reported
Additional Code 4:	Not reported
Additional Code 5:	Not reported
Shipment Date:	20150319
Creation Date:	6/26/2015 22:16:07
Receipt Date:	20150324
Manifest ID:	000974687PSC
Trans EPA ID:	CAD008364432
Trans Name:	RHO CHEM LLC
Trans 2 EPA ID:	CAD983649880
Trans 2 Name:	PSC ENVIRONMENTAL SERVICES OF POMONA LP
TSDf EPA ID:	CAD008364432
Trans Name:	RHO CHEM LLC
TSDf Alt EPA ID:	Not reported
TSDf Alt Name:	Not reported
Waste Code Description:	331 - Off-specification, aged, or surplus organics
RCRA Code:	D001
Meth Code:	H141 - Storage, Bulking, And/Or Transfer Off Site--No Treatment/Reovery (H010-H129) Or (H131-H135)
Quantity Tons:	0.005
Waste Quantity:	10
Quantity Unit:	P
Additional Code 1:	Not reported
Additional Code 2:	Not reported
Additional Code 3:	Not reported
Additional Code 4:	Not reported
Additional Code 5:	Not reported
Shipment Date:	20150319
Creation Date:	6/26/2015 22:16:07
Receipt Date:	20150324
Manifest ID:	000974687PSC
Trans EPA ID:	CAD008364432
Trans Name:	RHO CHEM LLC
Trans 2 EPA ID:	CAD983649880
Trans 2 Name:	PSC ENVIRONMENTAL SERVICES OF POMONA LP
TSDf EPA ID:	CAD008364432
Trans Name:	RHO CHEM LLC
TSDf Alt EPA ID:	Not reported
TSDf Alt Name:	Not reported
Waste Code Description:	331 - Off-specification, aged, or surplus organics
RCRA Code:	D016
Meth Code:	H141 - Storage, Bulking, And/Or Transfer Off Site--No Treatment/Reovery (H010-H129) Or (H131-H135)
Quantity Tons:	0.0855
Waste Quantity:	171
Quantity Unit:	P
Additional Code 1:	D011
Additional Code 2:	D008
Additional Code 3:	D006
Additional Code 4:	Not reported

Map ID
Direction
Distance
Elevation

MAP FINDINGS

Site

Database(s)

EDR ID Number
EPA ID Number

DD'S DISCOUNTS #5141 (Continued)

S118937794

Additional Code 5:	Not reported
Shipment Date:	20150319
Creation Date:	6/26/2015 22:16:07
Receipt Date:	20150324
Manifest ID:	000974687PSC
Trans EPA ID:	CAD008364432
Trans Name:	RHO CHEM LLC
Trans 2 EPA ID:	CAD983649880
Trans 2 Name:	PSC ENVIRONMENTAL SERVICES OF POMONA LP
TSDf EPA ID:	CAD008364432
Trans Name:	RHO CHEM LLC
TSDf Alt EPA ID:	Not reported
TSDf Alt Name:	Not reported
Waste Code Description:	331 - Off-specification, aged, or surplus organics
RCRA Code:	D001
Meth Code:	H061 - Fuel Blending Prior To Energy Recovery At Another Site
Quantity Tons:	0.016
Waste Quantity:	32
Quantity Unit:	P
Additional Code 1:	Not reported
Additional Code 2:	Not reported
Additional Code 3:	Not reported
Additional Code 4:	Not reported
Additional Code 5:	Not reported
Additional Info:	
Year:	2016
Gen EPA ID:	CAL000397781
Shipment Date:	20150903
Creation Date:	11/5/2015 22:15:17
Receipt Date:	20150910
Manifest ID:	001095402PSC
Trans EPA ID:	CAD008364432
Trans Name:	RHO CHEM LLC
Trans 2 EPA ID:	CAD983649880
Trans 2 Name:	PSC ENVIRONMENTAL SERVICES OF POMONA LP
TSDf EPA ID:	CAD008364432
Trans Name:	RHO CHEM LLC
TSDf Alt EPA ID:	Not reported
TSDf Alt Name:	Not reported
Waste Code Description:	331 - Off-specification, aged, or surplus organics
RCRA Code:	D001
Meth Code:	H061 - Fuel Blending Prior To Energy Recovery At Another Site
Quantity Tons:	0.014
Waste Quantity:	28
Quantity Unit:	P
Additional Code 1:	Not reported
Additional Code 2:	Not reported
Additional Code 3:	Not reported
Additional Code 4:	Not reported
Additional Code 5:	Not reported
Shipment Date:	20150903
Creation Date:	11/5/2015 22:15:17
Receipt Date:	20150910

Map ID
Direction
Distance
Elevation

MAP FINDINGS

Site

Database(s)

EDR ID Number
EPA ID Number

DD'S DISCOUNTS #5141 (Continued)

S118937794

Manifest ID: 001095402PSC
Trans EPA ID: CAD008364432
Trans Name: RHO CHEM LLC
Trans 2 EPA ID: CAD983649880
Trans 2 Name: PSC ENVIRONMENTAL SERVICES OF POMONA LP
TSDf EPA ID: CAD008364432
Trans Name: RHO CHEM LLC
TSDf Alt EPA ID: Not reported
TSDf Alt Name: Not reported
Waste Code Description: 331 - Off-specification, aged, or surplus organics
RCRA Code: D016
Meth Code: H141 - Storage, Bulking, And/Or Transfer Off Site--No Treatment/Reovery (H010-H129) Or (H131-H135)

Quantity Tons: 0.0395
Waste Quantity: 79
Quantity Unit: P
Additional Code 1: D011
Additional Code 2: D008
Additional Code 3: D006
Additional Code 4: Not reported
Additional Code 5: Not reported

Shipment Date: 20150903
Creation Date: 11/5/2015 22:15:17
Receipt Date: 20150910
Manifest ID: 001095402PSC
Trans EPA ID: CAD008364432
Trans Name: RHO CHEM LLC
Trans 2 EPA ID: CAD983649880
Trans 2 Name: PSC ENVIRONMENTAL SERVICES OF POMONA LP
TSDf EPA ID: CAD008364432
Trans Name: RHO CHEM LLC
TSDf Alt EPA ID: Not reported
TSDf Alt Name: Not reported
Waste Code Description: 122 - Alkaline solution without metals (pH > 12.5)
RCRA Code: D002
Meth Code: H141 - Storage, Bulking, And/Or Transfer Off Site--No Treatment/Reovery (H010-H129) Or (H131-H135)

Quantity Tons: 0.026
Waste Quantity: 52
Quantity Unit: P
Additional Code 1: Not reported
Additional Code 2: Not reported
Additional Code 3: Not reported
Additional Code 4: Not reported
Additional Code 5: Not reported

Shipment Date: 20150319
Creation Date: 6/26/2015 22:16:07
Receipt Date: 20150324
Manifest ID: 000974687PSC
Trans EPA ID: CAD008364432
Trans Name: RHO CHEM LLC
Trans 2 EPA ID: CAD983649880
Trans 2 Name: PSC ENVIRONMENTAL SERVICES OF POMONA LP
TSDf EPA ID: CAD008364432
Trans Name: RHO CHEM LLC

Map ID
Direction
Distance
Elevation

MAP FINDINGS

Site

Database(s)

EDR ID Number
EPA ID Number

DD'S DISCOUNTS #5141 (Continued)

S118937794

TSDf Alt EPA ID:	Not reported
TSDf Alt Name:	Not reported
Waste Code Description:	331 - Off-specification, aged, or surplus organics
RCRA Code:	D001
Meth Code:	H141 - Storage, Bulking, And/Or Transfer Off Site--No Treatment/Reovery (H010-H129) Or (H131-H135)
Quantity Tons:	0.005
Waste Quantity:	10
Quantity Unit:	P
Additional Code 1:	Not reported
Additional Code 2:	Not reported
Additional Code 3:	Not reported
Additional Code 4:	Not reported
Additional Code 5:	Not reported
Shipment Date:	20150319
Creation Date:	6/26/2015 22:16:07
Receipt Date:	20150324
Manifest ID:	000974687PSC
Trans EPA ID:	CAD008364432
Trans Name:	RHO CHEM LLC
Trans 2 EPA ID:	CAD983649880
Trans 2 Name:	PSC ENVIRONMENTAL SERVICES OF POMONA LP
TSDf EPA ID:	CAD008364432
Trans Name:	RHO CHEM LLC
TSDf Alt EPA ID:	Not reported
TSDf Alt Name:	Not reported
Waste Code Description:	331 - Off-specification, aged, or surplus organics
RCRA Code:	D016
Meth Code:	H141 - Storage, Bulking, And/Or Transfer Off Site--No Treatment/Reovery (H010-H129) Or (H131-H135)
Quantity Tons:	0.0855
Waste Quantity:	171
Quantity Unit:	P
Additional Code 1:	D011
Additional Code 2:	D008
Additional Code 3:	D006
Additional Code 4:	Not reported
Additional Code 5:	Not reported
Shipment Date:	20150319
Creation Date:	6/26/2015 22:16:07
Receipt Date:	20150324
Manifest ID:	000974687PSC
Trans EPA ID:	CAD008364432
Trans Name:	RHO CHEM LLC
Trans 2 EPA ID:	CAD983649880
Trans 2 Name:	PSC ENVIRONMENTAL SERVICES OF POMONA LP
TSDf EPA ID:	CAD008364432
Trans Name:	RHO CHEM LLC
TSDf Alt EPA ID:	Not reported
TSDf Alt Name:	Not reported
Waste Code Description:	331 - Off-specification, aged, or surplus organics
RCRA Code:	D001
Meth Code:	H061 - Fuel Blending Prior To Energy Recovery At Another Site
Quantity Tons:	0.016
Waste Quantity:	32

Map ID
Direction
Distance
Elevation

MAP FINDINGS

Site

Database(s)

EDR ID Number
EPA ID Number

DD'S DISCOUNTS #5141 (Continued)

S118937794

Quantity Unit: P
Additional Code 1: Not reported
Additional Code 2: Not reported
Additional Code 3: Not reported
Additional Code 4: Not reported
Additional Code 5: Not reported

Additional Info:

Year: 2017
Gen EPA ID: CAL000397781

Shipment Date: 20170804
Creation Date: 7/24/2018 18:30:44
Receipt Date: 20170815
Manifest ID: 001617829PSC
Trans EPA ID: MNS000110924
Trans Name: STERICYCLE SPECIALTY WASTE SOLUTIONS INC
Trans 2 EPA ID: NED986382133
Trans 2 Name: SMITH SYSTEMS TRANSPORTATION
TSDf EPA ID: CAD008364432
Trans Name: RHO CHEM LLC
TSDf Alt EPA ID: Not reported
TSDf Alt Name: Not reported
Waste Code Description: 331 - Off-specification, aged, or surplus organics
RCRA Code: D001
Meth Code: H061 - Fuel Blending Prior To Energy Recovery At Another Site
Quantity Tons: 0.019
Waste Quantity: 38
Quantity Unit: P
Additional Code 1: Not reported
Additional Code 2: Not reported
Additional Code 3: Not reported
Additional Code 4: Not reported
Additional Code 5: Not reported

Shipment Date: 20170804
Creation Date: 7/24/2018 18:30:44
Receipt Date: 20170815
Manifest ID: 001617829PSC
Trans EPA ID: MNS000110924
Trans Name: STERICYCLE SPECIALTY WASTE SOLUTIONS INC
Trans 2 EPA ID: NED986382133
Trans 2 Name: SMITH SYSTEMS TRANSPORTATION
TSDf EPA ID: CAD008364432
Trans Name: RHO CHEM LLC
TSDf Alt EPA ID: Not reported
TSDf Alt Name: Not reported
Waste Code Description: 331 - Off-specification, aged, or surplus organics
RCRA Code: Not reported
Meth Code: H141 - Storage, Bulking, And/Or Transfer Off Site--No Treatment/Reovery (H010-H129) Or (H131-H135)
Quantity Tons: 0.066
Waste Quantity: 132
Quantity Unit: P
Additional Code 1: Not reported
Additional Code 2: Not reported
Additional Code 3: Not reported

Map ID
Direction
Distance
Elevation

MAP FINDINGS

Site

Database(s)

EDR ID Number
EPA ID Number

DD'S DISCOUNTS #5141 (Continued)

S118937794

Additional Code 4:	Not reported
Additional Code 5:	Not reported
Shipment Date:	20170804
Creation Date:	7/24/2018 18:30:44
Receipt Date:	20170815
Manifest ID:	001617829PSC
Trans EPA ID:	MNS000110924
Trans Name:	STERICYCLE SPECIALTY WASTE SOLUTIONS INC
Trans 2 EPA ID:	NED986382133
Trans 2 Name:	SMITH SYSTEMS TRANSPORTATION
TSDf EPA ID:	CAD008364432
Trans Name:	RHO CHEM LLC
TSDf Alt EPA ID:	Not reported
TSDf Alt Name:	Not reported
Waste Code Description:	331 - Off-specification, aged, or surplus organics
RCRA Code:	D001
Meth Code:	H141 - Storage, Bulking, And/Or Transfer Off Site--No Treatment/Recovery (H010-H129) Or (H131-H135)
Quantity Tons:	0.0085
Waste Quantity:	17
Quantity Unit:	P
Additional Code 1:	Not reported
Additional Code 2:	Not reported
Additional Code 3:	Not reported
Additional Code 4:	Not reported
Additional Code 5:	Not reported
Shipment Date:	20170119
Creation Date:	3/23/2017 18:30:13
Receipt Date:	20170124
Manifest ID:	001453229PSC
Trans EPA ID:	CAD008364432
Trans Name:	RHO-CHEM, LLC
Trans 2 EPA ID:	CAD983649880
Trans 2 Name:	PSC ENVIRONMENTAL SERVICES OF POMONA, LP
TSDf EPA ID:	CAD008364432
Trans Name:	RHO-CHEM, LLC
TSDf Alt EPA ID:	Not reported
TSDf Alt Name:	Not reported
Waste Code Description:	331 - Off-specification, aged, or surplus organics
RCRA Code:	D001
Meth Code:	H141 - Storage, Bulking, And/Or Transfer Off Site--No Treatment/Recovery (H010-H129) Or (H131-H135)
Quantity Tons:	0.005
Waste Quantity:	10
Quantity Unit:	P
Additional Code 1:	Not reported
Additional Code 2:	Not reported
Additional Code 3:	Not reported
Additional Code 4:	Not reported
Additional Code 5:	Not reported
Shipment Date:	20170119
Creation Date:	3/23/2017 18:30:13
Receipt Date:	20170124
Manifest ID:	001453229PSC

Map ID
Direction
Distance
Elevation

MAP FINDINGS

Site

Database(s)

EDR ID Number
EPA ID Number

DD'S DISCOUNTS #5141 (Continued)

S118937794

Trans EPA ID: CAD008364432
Trans Name: RHO-CHEM, LLC
Trans 2 EPA ID: CAD983649880
Trans 2 Name: PSC ENVIRONMENTAL SERVICES OF POMONA, LP
TSDf EPA ID: CAD008364432
Trans Name: RHO-CHEM, LLC
TSDf Alt EPA ID: Not reported
TSDf Alt Name: Not reported
Waste Code Description: 331 - Off-specification, aged, or surplus organics
RCRA Code: Not reported
Meth Code: H141 - Storage, Bulking, And/Or Transfer Off Site--No Treatment/Reovery (H010-H129) Or (H131-H135)

Quantity Tons: 0.09
Waste Quantity: 180
Quantity Unit: P
Additional Code 1: Not reported
Additional Code 2: Not reported
Additional Code 3: Not reported
Additional Code 4: Not reported
Additional Code 5: Not reported

Shipment Date: 20170119
Creation Date: 3/23/2017 18:30:13
Receipt Date: 20170124
Manifest ID: 001453229PSC
Trans EPA ID: CAD008364432
Trans Name: RHO-CHEM, LLC
Trans 2 EPA ID: CAD983649880
Trans 2 Name: PSC ENVIRONMENTAL SERVICES OF POMONA, LP
TSDf EPA ID: CAD008364432
Trans Name: RHO-CHEM, LLC
TSDf Alt EPA ID: Not reported
TSDf Alt Name: Not reported
Waste Code Description: 331 - Off-specification, aged, or surplus organics
RCRA Code: D001
Meth Code: H061 - Fuel Blending Prior To Energy Recovery At Another Site
Quantity Tons: 0.028
Waste Quantity: 56
Quantity Unit: P
Additional Code 1: Not reported
Additional Code 2: Not reported
Additional Code 3: Not reported
Additional Code 4: Not reported
Additional Code 5: Not reported

HWTS:

Name: DD'S DISCOUNTS #5141
Address: 230 N MARKET ST
Address 2: Not reported
City,State,Zip: INGLEWOOD, CA 90301
EPA ID: CAL000397781
Inactive Date: Not reported
Create Date: 06/12/2014
Last Act Date: 12/14/2020
Mailing Name: Not reported
Mailing Address: 5130 HACIENDA DR
Mailing Address 2: Not reported

Map ID
Direction
Distance
Elevation

MAP FINDINGS

Site

Database(s)

EDR ID Number
EPA ID Number

DD'S DISCOUNTS #5141 (Continued)

S118937794

Mailing City,State,Zip: DUBLIN, CA 945680000
Owner Name: ROSS DRESS FOR LESS INC
Owner Address: 5130 HACIENDA DR
Owner Address 2: Not reported
Owner City,State,Zip: DUBLIN, CA 94568
Contact Name: KATHY HATCH
Contact Address: 5130 HACIENDA DR
Contact Address 2: 3RD FLOOR
City,State,Zip: DUBLIN, CA 94568

NAICS:
EPA ID: CAL000397781
Create Date: 2014-06-12 09:54:01.920
NAICS Code: 44814
NAICS Description: Family Clothing Stores
Issued EPA ID Date: 2014-06-12 09:54:01.91700
Inactive Date: Not reported
Facility Name: DD'S DISCOUNTS #5141
Facility Address: 230 N MARKET ST
Facility Address 2: Not reported
Facility City: INGLEWOOD
Facility County: Not reported
Facility State: CA
Facility Zip: 90301

E36

**O'REILLY AUTO PARTS STORE 3077
250 N MARKET ST
INGLEWOOD, CA 90301**

RCRA NonGen / NLR

**1024842380
CAL000392793**

**< 1/8
1 ft.**

Site 9 of 9 in cluster E

**Relative:
Higher
Actual:
156 ft.**

RCRA NonGen / NLR:
Date Form Received by Agency: 2014-01-14 00:00:00.0
Handler Name: O'REILLY AUTO PARTS STORE 3077
Handler Address: 250 N MARKET ST
Handler City,State,Zip: INGLEWOOD, CA 90301
EPA ID: CAL000392793
Contact Name: JOHN BOUNDS
Contact Address: 233 S. PATTERSON AVE.
Contact City,State,Zip: SPRINGFIELD, MO 65802
Contact Telephone: 417-520-4589
Contact Fax: 417-874-7102
Contact Email: JBOUNDS2@O'REILLYAUTO.COM
Contact Title: Not reported
EPA Region: 09
Land Type: Not reported
Federal Waste Generator Description: Not a generator, verified
Non-Notifier: Not reported
Biennial Report Cycle: Not reported
Accessibility: Not reported
Active Site Indicator: Handler Activities
State District Owner: Not reported
State District: Not reported
Mailing Address: 233 S PATTERSON
Mailing City,State,Zip: SPRINGFIELD, MO 65802-0000
Owner Name: O'REILLY AUTO PARTS
Owner Type: Other

Map ID
Direction
Distance
Elevation

MAP FINDINGS

Site

Database(s)

EDR ID Number
EPA ID Number

O'REILLY AUTO PARTS STORE 3077 (Continued)

1024842380

Operator Name:	JOHN BOUNDS
Operator Type:	Other
Short-Term Generator Activity:	No
Importer Activity:	No
Mixed Waste Generator:	No
Transporter Activity:	No
Transfer Facility Activity:	No
Recycler Activity with Storage:	No
Small Quantity On-Site Burner Exemption:	No
Smelting Melting and Refining Furnace Exemption:	No
Underground Injection Control:	No
Off-Site Waste Receipt:	No
Universal Waste Indicator:	Yes
Universal Waste Destination Facility:	Yes
Federal Universal Waste:	No
Active Site Fed-Reg Treatment Storage and Disposal Facility:	Not reported
Active Site Converter Treatment storage and Disposal Facility:	Not reported
Active Site State-Reg Treatment Storage and Disposal Facility:	Not reported
Active Site State-Reg Handler:	---
Federal Facility Indicator:	Not reported
Hazardous Secondary Material Indicator:	N
Sub-Part K Indicator:	Not reported
Commercial TSD Indicator:	No
Treatment Storage and Disposal Type:	Not reported
2018 GPRC Permit Baseline:	Not on the Baseline
2018 GPRC Renewals Baseline:	Not on the Baseline
Permit Renewals Workload Universe:	Not reported
Permit Workload Universe:	Not reported
Permit Progress Universe:	Not reported
Post-Closure Workload Universe:	Not reported
Closure Workload Universe:	Not reported
202 GPRC Corrective Action Baseline:	No
Corrective Action Workload Universe:	No
Subject to Corrective Action Universe:	No
Non-TSDs Where RCRA CA has Been Imposed Universe:	No
TSDs Potentially Subject to CA Under 3004 (u)/(v) Universe:	No
TSDs Only Subject to CA under Discretionary Auth Universe:	No
Corrective Action Priority Ranking:	No NCAPS ranking
Environmental Control Indicator:	No
Institutional Control Indicator:	No
Human Exposure Controls Indicator:	N/A
Groundwater Controls Indicator:	N/A
Operating TSD Universe:	Not reported
Full Enforcement Universe:	Not reported
Significant Non-Complier Universe:	No
Unaddressed Significant Non-Complier Universe:	No
Addressed Significant Non-Complier Universe:	No
Significant Non-Complier With a Compliance Schedule Universe:	No
Financial Assurance Required:	Not reported
Handler Date of Last Change:	2018-09-06 17:03:42.0
Recognized Trader-Importer:	No
Recognized Trader-Exporter:	No
Importer of Spent Lead Acid Batteries:	No
Exporter of Spent Lead Acid Batteries:	No
Recycler Activity Without Storage:	No
Manifest Broker:	No
Sub-Part P Indicator:	No

Map ID
Direction
Distance
Elevation

MAP FINDINGS

Site

Database(s)

EDR ID Number
EPA ID Number

O'REILLY AUTO PARTS STORE 3077 (Continued)

1024842380

Handler - Owner Operator:

Owner/Operator Indicator:	Owner
Owner/Operator Name:	O'REILLY AUTO PARTS
Legal Status:	Other
Date Became Current:	Not reported
Date Ended Current:	Not reported
Owner/Operator Address:	233 S PATTERSON
Owner/Operator City,State,Zip:	SPRINGFIELD, MO 65802-0000
Owner/Operator Telephone:	417-862-3333
Owner/Operator Telephone Ext:	Not reported
Owner/Operator Fax:	Not reported
Owner/Operator Email:	Not reported

Owner/Operator Indicator:	Operator
Owner/Operator Name:	JOHN BOUNDS
Legal Status:	Other
Date Became Current:	Not reported
Date Ended Current:	Not reported
Owner/Operator Address:	233 S. PATTERSON AVE.
Owner/Operator City,State,Zip:	SPRINGFIELD, MO 65802
Owner/Operator Telephone:	417-520-4589
Owner/Operator Telephone Ext:	Not reported
Owner/Operator Fax:	Not reported
Owner/Operator Email:	Not reported

Historic Generators:

Receive Date:	2014-01-14 00:00:00.0
Handler Name:	O'REILLY AUTO PARTS STORE 3077
Federal Waste Generator Description:	Not a generator, verified
State District Owner:	Not reported
Large Quantity Handler of Universal Waste:	No
Recognized Trader Importer:	No
Recognized Trader Exporter:	No
Spent Lead Acid Battery Importer:	No
Spent Lead Acid Battery Exporter:	No
Current Record:	Yes
Non Storage Recycler Activity:	Not reported
Electronic Manifest Broker:	Not reported

List of NAICS Codes and Descriptions:

NAICS Code:	44131
NAICS Description:	AUTOMOTIVE PARTS AND ACCESSORIES STORES

Facility Has Received Notices of Violations:

Violations:	No Violations Found
-------------	---------------------

Evaluation Action Summary:

Evaluations:	No Evaluations Found
--------------	----------------------

Map ID
 Direction
 Distance
 Elevation

MAP FINDINGS

Site

Database(s)

EDR ID Number
 EPA ID Number

G37 **INGLEWOOD HEALTHCARE CENTER** **RCRA NonGen / NLR** **1025828708**
100 S HILLCREST BLVD **CAC003008262**
< 1/8 **INGLEWOOD, CA 90301**
1 ft.

Site 1 of 28 in cluster G

Relative:
Higher
Actual:
154 ft.

RCRA NonGen / NLR:	
Date Form Received by Agency:	2019-04-02 00:00:00.0
Handler Name:	INGLEWOOD HEALTHCARE CENTER
Handler Address:	100 S HILLCREST BLVD
Handler City,State,Zip:	INGLEWOOD, CA 90301
EPA ID:	CAC003008262
Contact Name:	MARLON GUZMAN
Contact Address:	100 S HILLCREST BLVD
Contact City,State,Zip:	INGLEWOOD, CA 90301
Contact Telephone:	310-677-9114
Contact Fax:	Not reported
Contact Email:	AVAZIRI@BIOLOGIC-ESWS.COM
Contact Title:	Not reported
EPA Region:	09
Land Type:	Not reported
Federal Waste Generator Description:	Not a generator, verified
Non-Notifier:	Not reported
Biennial Report Cycle:	Not reported
Accessibility:	Not reported
Active Site Indicator:	Handler Activities
State District Owner:	Not reported
State District:	Not reported
Mailing Address:	100 S HILLCREST BLVD
Mailing City,State,Zip:	INGLEWOOD, CA 90301
Owner Name:	INGLEWOOD HEALTHCARE CENTER
Owner Type:	Other
Operator Name:	MARLON GUZMAN
Operator Type:	Other
Short-Term Generator Activity:	No
Importer Activity:	No
Mixed Waste Generator:	No
Transporter Activity:	No
Transfer Facility Activity:	No
Recycler Activity with Storage:	No
Small Quantity On-Site Burner Exemption:	No
Smelting Melting and Refining Furnace Exemption:	No
Underground Injection Control:	No
Off-Site Waste Receipt:	No
Universal Waste Indicator:	Yes
Universal Waste Destination Facility:	Yes
Federal Universal Waste:	No
Active Site Fed-Reg Treatment Storage and Disposal Facility:	Not reported
Active Site Converter Treatment storage and Disposal Facility:	Not reported
Active Site State-Reg Treatment Storage and Disposal Facility:	Not reported
Active Site State-Reg Handler:	---
Federal Facility Indicator:	Not reported
Hazardous Secondary Material Indicator:	N
Sub-Part K Indicator:	Not reported
Commercial TSD Indicator:	No
Treatment Storage and Disposal Type:	Not reported
2018 GPRA Permit Baseline:	Not on the Baseline
2018 GPRA Renewals Baseline:	Not on the Baseline
Permit Renewals Workload Universe:	Not reported

Map ID
Direction
Distance
Elevation

MAP FINDINGS

Site

Database(s)

EDR ID Number
EPA ID Number

INGLEWOOD HEALTHCARE CENTER (Continued)

1025828708

Permit Workload Universe:	Not reported
Permit Progress Universe:	Not reported
Post-Closure Workload Universe:	Not reported
Closure Workload Universe:	Not reported
202 GPRA Corrective Action Baseline:	No
Corrective Action Workload Universe:	No
Subject to Corrective Action Universe:	No
Non-TSDFs Where RCRA CA has Been Imposed Universe:	No
TSDFs Potentially Subject to CA Under 3004 (u)/(v) Universe:	No
TSDFs Only Subject to CA under Discretionary Auth Universe:	No
Corrective Action Priority Ranking:	No NCAPS ranking
Environmental Control Indicator:	No
Institutional Control Indicator:	No
Human Exposure Controls Indicator:	N/A
Groundwater Controls Indicator:	N/A
Operating TSDF Universe:	Not reported
Full Enforcement Universe:	Not reported
Significant Non-Complier Universe:	No
Unaddressed Significant Non-Complier Universe:	No
Addressed Significant Non-Complier Universe:	No
Significant Non-Complier With a Compliance Schedule Universe:	No
Financial Assurance Required:	Not reported
Handler Date of Last Change:	2019-06-26 18:51:36.0
Recognized Trader-Importer:	No
Recognized Trader-Exporter:	No
Importer of Spent Lead Acid Batteries:	No
Exporter of Spent Lead Acid Batteries:	No
Recycler Activity Without Storage:	No
Manifest Broker:	No
Sub-Part P Indicator:	No

Handler - Owner Operator:

Owner/Operator Indicator:	Operator
Owner/Operator Name:	MARLON GUZMAN
Legal Status:	Other
Date Became Current:	Not reported
Date Ended Current:	Not reported
Owner/Operator Address:	100 S HILLCREST BLVD
Owner/Operator City,State,Zip:	INGLEWOOD, CA 90301
Owner/Operator Telephone:	310-677-9114
Owner/Operator Telephone Ext:	Not reported
Owner/Operator Fax:	Not reported
Owner/Operator Email:	Not reported

Owner/Operator Indicator:	Owner
Owner/Operator Name:	INGLEWOOD HEALTHCARE CENTER
Legal Status:	Other
Date Became Current:	Not reported
Date Ended Current:	Not reported
Owner/Operator Address:	100 S HILLCREST BLVD
Owner/Operator City,State,Zip:	INGLEWOOD, CA 90301
Owner/Operator Telephone:	310-677-9114
Owner/Operator Telephone Ext:	Not reported
Owner/Operator Fax:	Not reported
Owner/Operator Email:	Not reported

Map ID
 Direction
 Distance
 Elevation

MAP FINDINGS

Site

Database(s)

EDR ID Number
 EPA ID Number

INGLEWOOD HEALTHCARE CENTER (Continued)

1025828708

Historic Generators:

Receive Date:	2019-04-02 00:00:00.0
Handler Name:	INGLEWOOD HEALTHCARE CENTER
Federal Waste Generator Description:	Not a generator, verified
State District Owner:	Not reported
Large Quantity Handler of Universal Waste:	No
Recognized Trader Importer:	No
Recognized Trader Exporter:	No
Spent Lead Acid Battery Importer:	No
Spent Lead Acid Battery Exporter:	No
Current Record:	Yes
Non Storage Recycler Activity:	Not reported
Electronic Manifest Broker:	Not reported

List of NAICS Codes and Descriptions:

NAICS Code:	56299
NAICS Description:	ALL OTHER WASTE MANAGEMENT SERVICES

Facility Has Received Notices of Violations:

Violations:	No Violations Found
-------------	---------------------

Evaluation Action Summary:

Evaluations:	No Evaluations Found
--------------	----------------------

H38

**IDEAL AUTO GLASS CO
 600 E MANCHESTER
 INGLEWOOD, CA 90301**

EDR Hist Auto

**1020364457
 N/A**

**< 1/8
 1 ft.**

Site 1 of 8 in cluster H

**Relative:
 Lower**

EDR Hist Auto

**Actual:
 136 ft.**

Year:	Name:	Type:
1971	IDEAL AUTO GLASS CO	Automotive Repair Shops, NEC
1972	IDEAL AUTO GLASS CO	Automotive Repair Shops, NEC
1973	IDEAL AUTO GLASS CO	Automotive Repair Shops, NEC
1974	IDEAL AUTO GLASS CO	Automotive Repair Shops, NEC
1975	IDEAL AUTO GLASS CO	Automotive Repair Shops, NEC
1977	COPELANDS AUTO SERVICE INC	General Automotive Repair Shops
1978	COPELANDS AUTO SERVICE INC	General Automotive Repair Shops
1979	COPELANDS AUTO SERVICE INC	General Automotive Repair Shops
1979	IDEAL AUTO GLASS CO	Automotive Repair Shops, NEC
1980	COPELANDS AUTO SERVICE INC	General Automotive Repair Shops
1982	COPELANDS AUTO SERVICE	General Automotive Repair Shops
1983	COPELANDS AUTO SERVICE	General Automotive Repair Shops
1983	SIMON STANLEY & RHONDA	General Automotive Repair Shops
1985	SIMON STANLEY & RHONDA	General Automotive Repair Shops
1986	SIMON STANLEY & RHONDA	General Automotive Repair Shops
1987	SIMON STANLEY & RHONDA	General Automotive Repair Shops
1988	SIMON STANLEY & RHONDA	General Automotive Repair Shops
1988	DAVIES ART	Automotive Repair Shops, NEC
1989	DAVIES ART	Automotive Repair Shops, NEC
1989	A&K AUTO	General Automotive Repair Shops
1989	A & K AUTO CARE SVC SPCIALISTS	General Automotive Repair Shops
1990	DAVIES ART	Automotive Repair Shops, NEC

Map ID
 Direction
 Distance
 Elevation

MAP FINDINGS

Site

Database(s)

EDR ID Number
 EPA ID Number

IDEAL AUTO GLASS CO (Continued)

1020364457

1991	DAVIES ART	Automotive Repair Shops, NEC
1992	DAVIES ART	Automotive Repair Shops, NEC
1992	ANDREW AUTO SVC SPECIALISTS	General Automotive Repair Shops
1993	DAVIES ART	Automotive Repair Shops, NEC
1993	ANDREW AUTO SVC SPECIALISTS	General Automotive Repair Shops
1994	ANDREW AUTO SVC SPECIALISTS	General Automotive Repair Shops
1995	ANDREW AUTO SVC SPECIALISTS	General Automotive Repair Shops
2001	MOHAMADI RASOUL	Automotive Repair Shops, NEC
2002	MOHAMADI RASOUL	Automotive Repair Shops, NEC
2003	INGLEWOOD BRAKE CENTRE INC	Automotive Repair Shops, NEC
2004	INGLEWOOD BRAKE CENTRE INC	Automotive Repair Shops, NEC
2005	INGLEWOOD BRAKE CENTRE INC	Automotive Repair Shops, NEC
2006	INGLEWOOD BRAKE CENTRE INC	Automotive Repair Shops, NEC
2007	INGLEWOOD BRAKE CENTRE INC	Automotive Repair Shops, NEC
2008	INGLEWOOD BRAKE CENTRE INC	Automotive Repair Shops, NEC
2009	INGLEWOOD BRAKE CENTRE INC	Automotive Repair Shops, NEC
2013	H TRANSMISSION	Automotive Transmission Repair Shops
2014	H TRANSMISSION	Automotive Transmission Repair Shops

H39

VONS FUEL STATION #2502
510 E MANCHESTER BLVD
INGLEWOOD, CA 90301

RCRA NonGen / NLR

1024873897
CAL000442550

< 1/8
 1 ft.

Site 2 of 8 in cluster H

Relative:
Lower
Actual:
137 ft.

RCRA NonGen / NLR:	
Date Form Received by Agency:	2019-01-22 00:00:00.0
Handler Name:	VONS FUEL STATION #2502
Handler Address:	510 E MANCHESTER BLVD
Handler City,State,Zip:	INGLEWOOD, CA 90301
EPA ID:	CAL000442550
Contact Name:	SHARON SANGER
Contact Address:	250 E PARKCENTER BLVD
Contact City,State,Zip:	BOISE, ID 83706
Contact Telephone:	208-395-6150
Contact Fax:	623-336-6455
Contact Email:	SHARON.SANGER@ALBERTSONS.COM
Contact Title:	Not reported
EPA Region:	09
Land Type:	Not reported
Federal Waste Generator Description:	Not a generator, verified
Non-Notifier:	Not reported
Biennial Report Cycle:	Not reported
Accessibility:	Not reported
Active Site Indicator:	Handler Activities
State District Owner:	Not reported
State District:	Not reported
Mailing Address:	250 E PARKCENTER BLVD
Mailing City,State,Zip:	BOISE, ID 83706
Owner Name:	THE VONS COMPANIES
Owner Type:	Other
Operator Name:	SHARON SANGER
Operator Type:	Other
Short-Term Generator Activity:	No
Importer Activity:	No
Mixed Waste Generator:	No
Transporter Activity:	No
Transfer Facility Activity:	No

Map ID
 Direction
 Distance
 Elevation

MAP FINDINGS

Site

Database(s)

EDR ID Number
 EPA ID Number

VONS FUEL STATION #2502 (Continued)

1024873897

Recycler Activity with Storage:	No
Small Quantity On-Site Burner Exemption:	No
Smelting Melting and Refining Furnace Exemption:	No
Underground Injection Control:	No
Off-Site Waste Receipt:	No
Universal Waste Indicator:	Yes
Universal Waste Destination Facility:	Yes
Federal Universal Waste:	No
Active Site Fed-Reg Treatment Storage and Disposal Facility:	Not reported
Active Site Converter Treatment storage and Disposal Facility:	Not reported
Active Site State-Reg Treatment Storage and Disposal Facility:	Not reported
Active Site State-Reg Handler:	---
Federal Facility Indicator:	Not reported
Hazardous Secondary Material Indicator:	N
Sub-Part K Indicator:	Not reported
Commercial TSD Indicator:	No
Treatment Storage and Disposal Type:	Not reported
2018 GPRA Permit Baseline:	Not on the Baseline
2018 GPRA Renewals Baseline:	Not on the Baseline
Permit Renewals Workload Universe:	Not reported
Permit Workload Universe:	Not reported
Permit Progress Universe:	Not reported
Post-Closure Workload Universe:	Not reported
Closure Workload Universe:	Not reported
202 GPRA Corrective Action Baseline:	No
Corrective Action Workload Universe:	No
Subject to Corrective Action Universe:	No
Non-TSDFs Where RCRA CA has Been Imposed Universe:	No
TSDFs Potentially Subject to CA Under 3004 (u)/(v) Universe:	No
TSDFs Only Subject to CA under Discretionary Auth Universe:	No
Corrective Action Priority Ranking:	No NCAPS ranking
Environmental Control Indicator:	No
Institutional Control Indicator:	No
Human Exposure Controls Indicator:	N/A
Groundwater Controls Indicator:	N/A
Operating TSDF Universe:	Not reported
Full Enforcement Universe:	Not reported
Significant Non-Complier Universe:	No
Unaddressed Significant Non-Complier Universe:	No
Addressed Significant Non-Complier Universe:	No
Significant Non-Complier With a Compliance Schedule Universe:	No
Financial Assurance Required:	Not reported
Handler Date of Last Change:	2019-02-22 19:42:15.0
Recognized Trader-Importer:	No
Recognized Trader-Exporter:	No
Importer of Spent Lead Acid Batteries:	No
Exporter of Spent Lead Acid Batteries:	No
Recycler Activity Without Storage:	No
Manifest Broker:	No
Sub-Part P Indicator:	No

Handler - Owner Operator:

Owner/Operator Indicator:	Operator
Owner/Operator Name:	SHARON SANGER
Legal Status:	Other
Date Became Current:	Not reported

Map ID
Direction
Distance
Elevation

MAP FINDINGS

Site

Database(s)

EDR ID Number
EPA ID Number

VONS FUEL STATION #2502 (Continued)

1024873897

Date Ended Current: Not reported
Owner/Operator Address: 250 E PARKCENTER BLVD
Owner/Operator City,State,Zip: BOISE, ID 83706
Owner/Operator Telephone: 208-395-6150
Owner/Operator Telephone Ext: Not reported
Owner/Operator Fax: Not reported
Owner/Operator Email: Not reported

Owner/Operator Indicator: Owner
Owner/Operator Name: THE VONS COMPANIES
Legal Status: Other
Date Became Current: Not reported
Date Ended Current: Not reported
Owner/Operator Address: 250 E PARKCENTER BLVD
Owner/Operator City,State,Zip: BOISE, ID 83706
Owner/Operator Telephone: 208-395-6150
Owner/Operator Telephone Ext: Not reported
Owner/Operator Fax: Not reported
Owner/Operator Email: Not reported

Historic Generators:

Receive Date: 2019-01-22 00:00:00.0
Handler Name: VONS FUEL STATION #2502
Federal Waste Generator Description: Not a generator, verified
State District Owner: Not reported
Large Quantity Handler of Universal Waste: No
Recognized Trader Importer: No
Recognized Trader Exporter: No
Spent Lead Acid Battery Importer: No
Spent Lead Acid Battery Exporter: No
Current Record: Yes
Non Storage Recycler Activity: Not reported
Electronic Manifest Broker: Not reported

List of NAICS Codes and Descriptions:

NAICS Code: 454390
NAICS Description: OTHER DIRECT SELLING ESTABLISHMENTS

Facility Has Received Notices of Violations:

Violations: No Violations Found

Evaluation Action Summary:

Evaluations: No Evaluations Found

G40

**500 EAST MANCHESTER 502
500 E MANCHESTER BLVD # 502
INGLEWOOD, CA 90301**

**NPDES S117693606
CIWQS N/A**

**< 1/8
1 ft.**

Site 2 of 28 in cluster G

**Relative:
Lower**

NPDES:
Name: 500 EAST MANCHESTER 502
Address: 500 E MANCHESTER BLVD # 502
City,State,Zip: INGLEWOOD, CA 90301
Facility Status: Not reported

**Actual:
147 ft.**

Map ID
Direction
Distance
Elevation

MAP FINDINGS

Site

Database(s)

EDR ID Number
EPA ID Number

500 EAST MANCHESTER 502 (Continued)

S117693606

NPDES Number:	Not reported
Region:	Not reported
Agency Number:	Not reported
Regulatory Measure ID:	Not reported
Place ID:	Not reported
Order Number:	Not reported
WDID:	4 19C302342
Regulatory Measure Type:	Construction
Program Type:	Not reported
Adoption Date Of Regulatory Measure:	Not reported
Effective Date Of Regulatory Measure:	Not reported
Termination Date Of Regulatory Measure:	Not reported
Expiration Date Of Regulatory Measure:	Not reported
Discharge Address:	Not reported
Discharge Name:	Not reported
Discharge City:	Not reported
Discharge State:	Not reported
Discharge Zip:	Not reported
Status:	Terminated
Status Date:	05/24/1993
Operator Name:	Vons Co Inc
Operator Address:	618 Michillinda Ave
Operator City:	Arcadia
Operator State:	California
Operator Zip:	91007
NPDES as of 03/2018:	
NPDES Number:	Not reported
Status:	Not reported
Agency Number:	Not reported
Region:	4
Regulatory Measure ID:	261823
Order Number:	Not reported
Regulatory Measure Type:	Construction
Place ID:	Not reported
WDID:	4 19C302342
Program Type:	Not reported
Adoption Date Of Regulatory Measure:	Not reported
Effective Date Of Regulatory Measure:	Not reported
Expiration Date Of Regulatory Measure:	Not reported
Termination Date Of Regulatory Measure:	Not reported
Discharge Name:	Not reported
Discharge Address:	Not reported
Discharge City:	Not reported
Discharge State:	Not reported
Discharge Zip:	Not reported
Received Date:	05/09/2008
Processed Date:	05/24/1993
Status:	Terminated
Status Date:	05/24/1993
Place Size:	6
Place Size Unit:	Acres
Contact:	Not reported
Contact Title:	Not reported
Contact Phone:	Not reported
Contact Phone Ext:	Not reported
Contact Email:	Not reported
Operator Name:	Vons Co Inc

Map ID
Direction
Distance
Elevation

MAP FINDINGS

Site

Database(s)

EDR ID Number
EPA ID Number

500 EAST MANCHESTER 502 (Continued)

S117693606

Operator Address: 618 Michillinda Ave
Operator City: Arcadia
Operator State: California
Operator Zip: 91007
Operator Contact: Bill Kimberlin
Operator Contact Title: Not reported
Operator Contact Phone: 626-821-7700
Operator Contact Phone Ext: Not reported
Operator Contact Email: Not reported
Operator Type: Other
Developer: Vons Co Inc
Developer Address: 618 Michillinda Ave
Developer City: Arcadia
Developer State: California
Developer Zip: 91007
Developer Contact: Bill Kimberlin
Developer Contact Title: Not reported
Constype Linear Utility Ind: Not reported
Emergency Phone: Not reported
Emergency Phone Ext: Not reported
Constype Above Ground Ind: Not reported
Constype Below Ground Ind: Not reported
Constype Cable Line Ind: Not reported
Constype Comm Line Ind: Not reported
Constype Commercial Ind: Y
Constype Electrical Line Ind: Not reported
Constype Gas Line Ind: Not reported
Constype Industrial Ind: Not reported
Constype Other Description: Not reported
Constype Other Ind: Not reported
Constype Recons Ind: Not reported
Constype Residential Ind: Not reported
Constype Transport Ind: Not reported
Constype Utility Description: Not reported
Constype Utility Ind: Not reported
Constype Water Sewer Ind: Not reported
Dir Discharge Uswater Ind: Not reported
Receiving Water Name: San Pedro Bay,pacific Ocean
Certifier: Not reported
Certifier Title: Not reported
Certification Date: Not reported
Primary Sic: Not reported
Secondary Sic: Not reported
Tertiary Sic: Not reported

CIWQS:

Name: 500 EAST MANCHESTER 502
Address: 500 E MANCHESTER BLVD # 502
City,State,Zip: INGLEWOOD, CA 90301
Agency: Vons Co Inc
Agency Address: 618 Michillinda Ave, Arcadia, CA 91007
Place/Project Type: Construction - Commercial
SIC/NAICS: Not reported
Region: 4
Program: CONSTW
Regulatory Measure Status: Terminated

Map ID
 Direction
 Distance
 Elevation

MAP FINDINGS

Site

Database(s)

EDR ID Number
 EPA ID Number

500 EAST MANCHESTER 502 (Continued)

S117693606

Regulatory Measure Type:	Storm water construction
Order Number:	2009-0009-DWQ
WDID:	4 19C302342
NPDES Number:	CAS000002
Adoption Date:	Not reported
Effective Date:	05/24/1993
Termination Date:	Not reported
Expiration/Review Date:	Not reported
Design Flow:	Not reported
Major/Minor:	Not reported
Complexity:	Not reported
TTWQ:	Not reported
Enforcement Actions within 5 years:	0
Violations within 5 years:	0
Latitude:	Not reported
Longitude:	Not reported

H41

**VONS FUEL STATION #2502
 510 E MANCHESTER BLVD
 INGLEWOOD, CA 90301**

**ECHO 1026017233
 N/A**

< 1/8
 1 ft.

Site 3 of 8 in cluster H

**Relative:
 Lower**

ECHO:	
Envid:	1026017233
Registry ID:	110066635010
DFR URL:	http://echo.epa.gov/detailed-facility-report?fid=110066635010
Name:	VONS FUEL STATION #2502
Address:	510 E MANCHESTER BLVD
City,State,Zip:	INGLEWOOD, CA 90301

**Actual:
 137 ft.**

G42

**INSTANT PRINT OF INGLEWOOD
 425 E MANCHESTER BLVD # G
 INGLEWOOD, CA 90301**

**CERS HAZ WASTE S123537621
 N/A**

< 1/8
 1 ft.

Site 3 of 28 in cluster G

**Relative:
 Higher**

CERS HAZ WASTE:	
Name:	INSTANT PRINT OF INGLEWOOD
Address:	425 E MANCHESTER BLVD # G
City,State,Zip:	INGLEWOOD, CA 90301
Site ID:	38227
CERS ID:	10301914
CERS Description:	Hazardous Waste Generator

**Actual:
 153 ft.**

Evaluation:	
Eval General Type:	Compliance Evaluation Inspection
Eval Date:	07-11-2016
Violations Found:	No
Eval Type:	Routine done by local agency
Eval Notes:	Rakesh Modi
Eval Division:	Los Angeles County Fire Department
Eval Program:	HW
Eval Source:	CERS
Eval General Type:	Compliance Evaluation Inspection
Eval Date:	12-12-2019

Map ID
Direction
Distance
Elevation

MAP FINDINGS

Site

Database(s)

EDR ID Number
EPA ID Number

INSTANT PRINT OF INGLEWOOD (Continued)

S123537621

Violations Found: No
Eval Type: Routine done by local agency
Eval Notes: Rakesh Modi, Manager
Eval Division: Los Angeles County Fire Department
Eval Program: HW
Eval Source: CERS

Affiliation:

Affiliation Type Desc: CUPA District
Entity Name: Los Angeles County Fire
Entity Title: Not reported
Affiliation Address: 5825 Rickenbacker Road
Affiliation City: Commerce
Affiliation State: CA
Affiliation Country: Not reported
Affiliation Zip: 90040-3027
Affiliation Phone: (323) 890-4000

Affiliation Type Desc: Parent Corporation
Entity Name: INSTANT PRINT OF INGLEWOOD
Entity Title: Not reported
Affiliation Address: Not reported
Affiliation City: Not reported
Affiliation State: Not reported
Affiliation Country: Not reported
Affiliation Zip: Not reported
Affiliation Phone: Not reported

Affiliation Type Desc: Legal Owner
Entity Name: CHAMPAK MODI
Entity Title: Not reported
Affiliation Address: 425 E. MANCHESTER BLVD. # G
Affiliation City: INGLEWOOD
Affiliation State: CA
Affiliation Country: United States
Affiliation Zip: 90301
Affiliation Phone: (310) 671-6118

Affiliation Type Desc: Environmental Contact
Entity Name: Rakesh Modi
Entity Title: Not reported
Affiliation Address: 425 E Manchester Blvd
Affiliation City: Inglewood
Affiliation State: CA
Affiliation Country: Not reported
Affiliation Zip: 90301
Affiliation Phone: Not reported

Affiliation Type Desc: Facility Mailing Address
Entity Name: Mailing Address
Entity Title: Not reported
Affiliation Address: 425 E MANCHESTER BLVD # G
Affiliation City: INGLEWOOD
Affiliation State: CA
Affiliation Country: Not reported
Affiliation Zip: 90301
Affiliation Phone: Not reported

Map ID
 Direction
 Distance
 Elevation

MAP FINDINGS

Site

Database(s)

EDR ID Number
 EPA ID Number

INSTANT PRINT OF INGLEWOOD (Continued)

S123537621

Affiliation Type Desc:	Operator
Entity Name:	CHAMPAK MODI
Entity Title:	Not reported
Affiliation Address:	Not reported
Affiliation City:	Not reported
Affiliation State:	Not reported
Affiliation Country:	Not reported
Affiliation Zip:	Not reported
Affiliation Phone:	(310) 671-6118

G43

**INGLEWOOD HEALTHCARE CENTER
 100 S HILLCREST BLVD
 INGLEWOOD, CA 90301**

**HAZNET
 HWTS**

**S112961180
 N/A**

< 1/8
 1 ft.

Site 4 of 28 in cluster G

**Relative:
 Higher**

**Actual:
 154 ft.**

HAZNET:	
Name:	INGLEWOOD HEALTHCARE CENTER
Address:	100 S HILLCREST BLVD
Address 2:	Not reported
City,State,Zip:	INGLEWOOD, CA 903011313
Contact:	ARMANDO AREVALO
Telephone:	3106779114
Mailing Name:	Not reported
Mailing Address:	100 S HILLCREST BLVD
Year:	2007
Gepaid:	CAC002616274
TSD EPA ID:	CAD028409019
CA Waste Code:	151 - Asbestos containing waste
Disposal Method:	H141 - Storage, Bulking, And/Or Transfer Off Site--No Treatment/Reovery (H010-H129) Or (H131-H135)
Tons:	0.175

Additional Info:

Year:	2007
Gen EPA ID:	CAC002616274
Shipment Date:	20070604
Creation Date:	10/18/2007 18:30:24
Receipt Date:	20070607
Manifest ID:	000040647WAS
Trans EPA ID:	MDR000013854
Trans Name:	MARCOR REMEDIATION INC
Trans 2 EPA ID:	Not reported
Trans 2 Name:	Not reported
TSD EPA ID:	CAD028409019
Trans Name:	CROSBY & OVERTON
TSD EPA Alt EPA ID:	Not reported
TSD EPA Alt Name:	Not reported
Waste Code Description:	151 - Asbestos-containing waste
RCRA Code:	Not reported
Meth Code:	H141 - Storage, Bulking, And/Or Transfer Off Site--No Treatment/Reovery (H010-H129) Or (H131-H135)
Quantity Tons:	0.175

Map ID
Direction
Distance
Elevation

MAP FINDINGS

Site

Database(s)

EDR ID Number
EPA ID Number

INGLEWOOD HEALTHCARE CENTER (Continued)

S112961180

Waste Quantity: 350
Quantity Unit: P
Additional Code 1: Not reported
Additional Code 2: Not reported
Additional Code 3: Not reported
Additional Code 4: Not reported
Additional Code 5: Not reported

HWTS:

Name: INGLEWOOD HEALTHCARE CENTER
Address: 100 S HILLCREST BLVD
Address 2: Not reported
City,State,Zip: INGLEWOOD, CA 90301
EPA ID: CAC003008262
Inactive Date: 07/02/2019
Create Date: 04/02/2019
Last Act Date: 07/03/2019
Mailing Name: Not reported
Mailing Address: 100 S HILLCREST BLVD
Mailing Address 2: Not reported
Mailing City,State,Zip: INGLEWOOD, CA 90301
Owner Name: INGLEWOOD HEALTHCARE CENTER
Owner Address: 100 S HILLCREST BLVD
Owner Address 2: Not reported
Owner City,State,Zip: INGLEWOOD, CA 90301
Contact Name: MARLON GUZMAN
Contact Address: 100 S HILLCREST BLVD
Contact Address 2: Not reported
City,State,Zip: INGLEWOOD, CA 90301

Name: INGLEWOOD HEALTHCARE CENTER
Address: 100 S HILLCREST BLVD
Address 2: Not reported
City,State,Zip: INGLEWOOD, CA 903011313
EPA ID: CAC002616274
Inactive Date: 11/01/2007
Create Date: 05/04/2007
Last Act Date: 11/21/2007
Mailing Name: Not reported
Mailing Address: 100 S HILLCREST BLVD
Mailing Address 2: Not reported
Mailing City,State,Zip: INGLEWOOD, CA 903011313
Owner Name: FMSC INGLEWOOD OPERATING CO LP
Owner Address: 100 S HILLCREST BLVD
Owner Address 2: Not reported
Owner City,State,Zip: INGLEWOOD, CA 903011313
Contact Name: ARMANDO AREVALO
Contact Address: 100 S HILLCREST BLVD
Contact Address 2: Not reported
City,State,Zip: INGLEWOOD, CA 903011313

Map ID
Direction
Distance
Elevation

MAP FINDINGS

Site

Database(s)

EDR ID Number
EPA ID Number

G44 **SEARS AUTO CENTER (FORMER)**
500 MANCHESTER BLVD E
< 1/8 **INGLEWOOD, CA 90301**

1 ft.

LUST **S101296468**
Cortese **N/A**
HIST CORTESE
CERS

Site 5 of 28 in cluster G

Relative:
Lower

LUST:

Actual:
150 ft.

Name: SEARS AUTO CENTER (FORMER)
Address: 500 MANCHESTER BLVD E
City,State,Zip: INGLEWOOD, CA 90301
Lead Agency: LOS ANGELES RWQCB (REGION 4)
Case Type: LUST Cleanup Site
Geo Track: http://geotracker.waterboards.ca.gov/profile_report.asp?global_id=T0603703418
Global Id: T0603703418
Latitude: 33.9613015
Longitude: -118.3484428
Status: Completed - Case Closed
Status Date: 07/19/1996
Case Worker: YR
RB Case Number: I-09429
Local Agency: LOS ANGELES COUNTY
File Location: Not reported
Local Case Number: Not reported
Potential Media Affect: Soil
Potential Contaminants of Concern: Gasoline
Site History: Not reported

LUST:

Global Id: T0603703418
Contact Type: Local Agency Caseworker
Contact Name: JOHN AWUJO
Organization Name: LOS ANGELES COUNTY
Address: 900 S FREMONT AVE
City: ALHAMBRA
Email: jawujo@dpw.lacounty.gov
Phone Number: 6264583507

Global Id: T0603703418
Contact Type: Regional Board Caseworker
Contact Name: YUE RONG
Organization Name: LOS ANGELES RWQCB (REGION 4)
Address: 320 W. 4TH ST., SUITE 200
City: Los Angeles
Email: yrong@waterboards.ca.gov
Phone Number: Not reported

LUST:

Global Id: T0603703418
Action Type: Other
Date: 01/27/1987
Action: Leak Discovery

Global Id: T0603703418
Action Type: Other
Date: 01/27/1987
Action: Leak Stopped

Global Id: T0603703418
Action Type: Other

Map ID
Direction
Distance
Elevation

MAP FINDINGS

Site

Database(s)

EDR ID Number
EPA ID Number

SEARS AUTO CENTER (FORMER) (Continued)

S101296468

Date: 02/20/1990
Action: Leak Reported

LUST:

Global Id: T0603703418
Status: Open - Case Begin Date
Status Date: 01/27/1987

Global Id: T0603703418
Status: Open - Site Assessment
Status Date: 04/11/1991

Global Id: T0603703418
Status: Completed - Case Closed
Status Date: 07/19/1996

LUST REG 4:

Region: 4
Regional Board: 04
County: Los Angeles
Facility Id: I-09429
Status: Case Closed
Substance: Gasoline
Substance Quantity: Not reported
Local Case No: Not reported
Case Type: Soil
Abatement Method Used at the Site: Not reported
Global ID: T0603703418
W Global ID: Not reported
Staff: UNK
Local Agency: 19000
Cross Street: SPRUCE AVE.
Enforcement Type: Not reported
Date Leak Discovered: 1/27/1987
Date Leak First Reported: 2/20/1990
Date Leak Record Entered: 4/24/1990
Date Confirmation Began: Not reported
Date Leak Stopped: 1/27/1987
Date Case Last Changed on Database: 6/25/1997
Date the Case was Closed: 7/19/1996
How Leak Discovered: Tank Closure
How Leak Stopped: Not reported
Cause of Leak: UNK
Leak Source: UNK
Operator: WARFIELD
Water System: Not reported
Well Name: Not reported
Approx. Dist To Production Well (ft): 2011.3214688381831751152715713
Source of Cleanup Funding: UNK
Preliminary Site Assessment Workplan Submitted: 4/11/1991
Preliminary Site Assessment Began: Not reported
Pollution Characterization Began: Not reported
Remediation Plan Submitted: Not reported
Remedial Action Underway: Not reported
Post Remedial Action Monitoring Began: Not reported

Map ID
Direction
Distance
Elevation

MAP FINDINGS

Site

Database(s)

EDR ID Number
EPA ID Number

SEARS AUTO CENTER (FORMER) (Continued)

S101296468

Enforcement Action Date: Not reported
Historical Max MTBE Date: Not reported
Hist Max MTBE Conc in Groundwater: Not reported
Hist Max MTBE Conc in Soil: Not reported
Significant Interim Remedial Action Taken: Not reported
GW Qualifier: Not reported
Soil Qualifier: Not reported
Organization: Not reported
Owner Contact: Not reported
Responsible Party: SEARS ROEBUCK AND COMPANY
RP Address: DEPT 731 LP BSC36-20, MERCHANDISE GRP, CHICAGO IL 60684
Program: LUST
Lat/Long: 33.9613015 / -1
Local Agency Staff: Not reported
Beneficial Use: Not reported
Priority: Not reported
Cleanup Fund Id: Not reported
Suspended: Not reported
Assigned Name: Not reported
Summary: Not reported

CORTESE:

Name: SEARS AUTO CENTER (FORMER)
Address: 500 MANCHESTER BLVD E
City,State,Zip: INGLEWOOD, CA 90301
Region: CORTESE
Envirostor Id: Not reported
Global ID: T0603703418
Site/Facility Type: LUST CLEANUP SITE
Cleanup Status: COMPLETED - CASE CLOSED
Status Date: Not reported
Site Code: Not reported
Latitude: Not reported
Longitude: Not reported
Owner: Not reported
Enf Type: Not reported
Swat R: Not reported
Flag: active
Order No: Not reported
Waste Discharge System No: Not reported
Effective Date: Not reported
Region 2: Not reported
WID Id: Not reported
Solid Waste Id No: Not reported
Waste Management Uit Name: Not reported
File Name: Active Open

HIST CORTESE:

edr_fname: SEARS AUTO CENTER (FORMER)
edr_fadd1: 500 MANCHESTER
City,State,Zip: INGLEWOOD, CA 90301
Region: CORTESE
Facility County Code: 19
Reg By: LTNKA
Reg Id: I-09429

Map ID
Direction
Distance
Elevation

MAP FINDINGS

Site

Database(s)

EDR ID Number
EPA ID Number

SEARS AUTO CENTER (FORMER) (Continued)

S101296468

CERS:

Name: SEARS AUTO CENTER (FORMER)
Address: 500 MANCHESTER BLVD E
City,State,Zip: INGLEWOOD, CA 90301
Site ID: 194105
CERS ID: T0603703418
CERS Description: Leaking Underground Storage Tank Cleanup Site

Affiliation:

Affiliation Type Desc: Local Agency Caseworker
Entity Name: JOHN AWUJO - LOS ANGELES COUNTY
Entity Title: Not reported
Affiliation Address: 900 S FREMONT AVE
Affiliation City: ALHAMBRA
Affiliation State: CA
Affiliation Country: Not reported
Affiliation Zip: Not reported
Affiliation Phone: 6264583507

Affiliation Type Desc: Regional Board Caseworker
Entity Name: YUE RONG - LOS ANGELES RWQCB (REGION 4)
Entity Title: Not reported
Affiliation Address: 320 W. 4TH ST., SUITE 200
Affiliation City: Los Angeles
Affiliation State: CA
Affiliation Country: Not reported
Affiliation Zip: Not reported
Affiliation Phone: Not reported

H45

**VONS FUEL STATION #2502
510 E MANCHESTER BLVD
INGLEWOOD, CA 90301**

**FINDS 1023365958
N/A**

**< 1/8
1 ft.**

Site 4 of 8 in cluster H

**Relative:
Lower**

FINDS:
Registry ID: 110066635010

**Actual:
137 ft.**

Click Here:

Environmental Interest/Information System:

RCRAInfo is a national information system that supports the Resource Conservation and Recovery Act (RCRA) program through the tracking of events and activities related to facilities that generate, transport, and treat, store, or dispose of hazardous waste. RCRAInfo allows RCRA program staff to track the notification, permit, compliance, and corrective action activities required under RCRA.
STATE MASTER

Click this hyperlink while viewing on your computer to access additional FINDS: detail in the EDR Site Report.

MAP FINDINGS

Map ID
Direction
Distance
Elevation

Site

Database(s)

EDR ID Number
EPA ID Number

G46 **2502 VONS A SAFEWAY COMPANY**
500 E MANCHESTER BLVD
< 1/8 **INGLEWOOD, CA 90301**
1 ft.

UST **U004265715**
N/A

Site 6 of 28 in cluster G

Relative: **UST:**
Lower Name: 2502 VONS A SAFEWAY COMPANY
 Address: 500 E MANCHESTER BLVD
Actual: City,State,Zip: INGLEWOOD, CA 90301
147 ft. Facility ID: LACoFA0032369
 Permitting Agency: Los Angeles County Fire Department
 Latitude: 33.96061
 Longitude: -118.3489

G47 **VONS 2502**
500 E MANCHESTER BLVD
< 1/8 **INGLEWOOD, CA 90301**
1 ft.

RCRA-LQG **1000369392**
CERS HAZ WASTE **CAD078836129**
SWEEPS UST
HIST UST
FINDS
ECHO
HAZNET
CERS

Site 7 of 28 in cluster G

Relative:
Lower
Actual:
147 ft.

RCRA-LQG:

Date Form Received by Agency:	2018-12-28 00:00:00.0
Handler Name:	VONS 2502
Handler Address:	500 E MANCHESTER BLVD
Handler City,State,Zip:	INGLEWOOD, CA 90301
EPA ID:	CAD078836129
Contact Name:	SHARON SANGER
Contact Address:	E PARKCENTER BLVD.
Contact City,State,Zip:	BOISE, ID 83706
Contact Telephone:	208-395-6150
Contact Fax:	Not reported
Contact Email:	SHARON.SANGER@ALBERTSONS.COM
Contact Title:	Not reported
EPA Region:	09
Land Type:	Private
Federal Waste Generator Description:	Large Quantity Generator
Non-Notifier:	Not reported
Biennial Report Cycle:	Not reported
Accessibility:	Not reported
Active Site Indicator:	Handler Activities
State District Owner:	CA
State District:	3
Mailing Address:	E PARKCENTER BLVD.
Mailing City,State,Zip:	BOISE, ID 83706
Owner Name:	THE VONS COMPANIES, INC.
Owner Type:	Private
Operator Name:	THE VONS COMPANIES, INC.
Operator Type:	Private
Short-Term Generator Activity:	No
Importer Activity:	No
Mixed Waste Generator:	No
Transporter Activity:	No
Transfer Facility Activity:	No
Recycler Activity with Storage:	No
Small Quantity On-Site Burner Exemption:	No
Smelting Melting and Refining Furnace Exemption:	No

Map ID
 Direction
 Distance
 Elevation

MAP FINDINGS

Site

Database(s)

EDR ID Number
 EPA ID Number

VONS 2502 (Continued)

1000369392

Underground Injection Control:	No
Off-Site Waste Receipt:	No
Universal Waste Indicator:	No
Universal Waste Destination Facility:	No
Federal Universal Waste:	No
Active Site Fed-Reg Treatment Storage and Disposal Facility:	Not reported
Active Site Converter Treatment storage and Disposal Facility:	Not reported
Active Site State-Reg Treatment Storage and Disposal Facility:	Not reported
Active Site State-Reg Handler:	---
Federal Facility Indicator:	Not reported
Hazardous Secondary Material Indicator:	NN
Sub-Part K Indicator:	Not reported
Commercial TSD Indicator:	No
Treatment Storage and Disposal Type:	Not reported
2018 GPRA Permit Baseline:	Not on the Baseline
2018 GPRA Renewals Baseline:	Not on the Baseline
Permit Renewals Workload Universe:	Not reported
Permit Workload Universe:	Not reported
Permit Progress Universe:	Not reported
Post-Closure Workload Universe:	Not reported
Closure Workload Universe:	Not reported
202 GPRA Corrective Action Baseline:	No
Corrective Action Workload Universe:	No
Subject to Corrective Action Universe:	No
Non-TSDFs Where RCRA CA has Been Imposed Universe:	No
TSDFs Potentially Subject to CA Under 3004 (u)/(v) Universe:	No
TSDFs Only Subject to CA under Discretionary Auth Universe:	No
Corrective Action Priority Ranking:	No NCAPS ranking
Environmental Control Indicator:	No
Institutional Control Indicator:	No
Human Exposure Controls Indicator:	N/A
Groundwater Controls Indicator:	N/A
Operating TSDF Universe:	Not reported
Full Enforcement Universe:	Not reported
Significant Non-Complier Universe:	No
Unaddressed Significant Non-Complier Universe:	No
Addressed Significant Non-Complier Universe:	No
Significant Non-Complier With a Compliance Schedule Universe:	No
Financial Assurance Required:	Not reported
Handler Date of Last Change:	2018-12-28 16:13:45.0
Recognized Trader-Importer:	No
Recognized Trader-Exporter:	No
Importer of Spent Lead Acid Batteries:	No
Exporter of Spent Lead Acid Batteries:	No
Recycler Activity Without Storage:	No
Manifest Broker:	No
Sub-Part P Indicator:	No

Hazardous Waste Summary:

Waste Code:	D001
Waste Description:	IGNITABLE WASTE
Waste Code:	D002
Waste Description:	CORROSIVE WASTE
Waste Code:	D005

Map ID
 Direction
 Distance
 Elevation

MAP FINDINGS

Site

Database(s)

EDR ID Number
 EPA ID Number

VONS 2502 (Continued)

1000369392

Waste Description:	BARIUM
Waste Code:	D006
Waste Description:	CADMIUM
Waste Code:	D007
Waste Description:	CHROMIUM
Waste Code:	D008
Waste Description:	LEAD
Waste Code:	D010
Waste Description:	SELENIUM
Waste Code:	D011
Waste Description:	SILVER
Waste Code:	D018
Waste Description:	BENZENE
Waste Code:	D035
Waste Description:	METHYL ETHYL KETONE
Waste Code:	P001
Waste Description:	2H-1-BENZOPYRAN-2-ONE, 4-HYDROXY-3-(3-OXO-1-PHENYLBUTYL)-, & SALTS, WHEN PRESENT AT CONCENTRATIONS GREATER THAN 0.3% (OR) WARFARIN, & SALTS, WHEN PRESENT AT CONCENTRATIONS GREATER THAN 0.3%
Waste Code:	P075
Waste Description:	NICOTINE, & SALTS (OR) PYRIDINE, 3-(1-METHYL-2-PYRROLIDINYL)-,(S)-, & SALTS
Waste Code:	U002
Waste Description:	2-PROPANONE (I) (OR) ACETONE (I)
Waste Code:	U129
Waste Description:	CYCLOHEXANE, 1,2,3,4,5,6-HEXACHLORO-, (1ALPHA, 2ALPHA, 3BETA, 4ALPHA, 5ALPHA, 6BETA)- (OR) LINDANE
Waste Code:	U154
Waste Description:	METHANOL (I) (OR) METHYL ALCOHOL (I)
Waste Code:	U205
Waste Description:	SELENIUM SULFIDE (OR) SELENIUM SULFIDE SES2 (R,T)

Handler - Owner Operator:

Owner/Operator Indicator:	Operator
Owner/Operator Name:	NOT REQUIRED
Legal Status:	Private
Date Became Current:	Not reported
Date Ended Current:	Not reported
Owner/Operator Address:	NOT REQUIRED
Owner/Operator City,State,Zip:	NOT REQUIRED, ME 99999
Owner/Operator Telephone:	415-555-1212
Owner/Operator Telephone Ext:	Not reported
Owner/Operator Fax:	Not reported
Owner/Operator Email:	Not reported

Map ID
Direction
Distance
Elevation

MAP FINDINGS

Site

Database(s)

EDR ID Number
EPA ID Number

VONS 2502 (Continued)

1000369392

Owner/Operator Indicator: Owner
Owner/Operator Name: THE VONS COMPANIES, INC.
Legal Status: Private
Date Became Current: 1994-05-25 00:00:00.
Date Ended Current: Not reported
Owner/Operator Address: 250 E PARKCENTER BLVD.
Owner/Operator City,State,Zip: BOISE, ID 83706
Owner/Operator Telephone: Not reported
Owner/Operator Telephone Ext: Not reported
Owner/Operator Fax: Not reported
Owner/Operator Email: Not reported

Owner/Operator Indicator: Owner
Owner/Operator Name: VONS INC
Legal Status: Private
Date Became Current: Not reported
Date Ended Current: Not reported
Owner/Operator Address: 618 MICHILLINA
Owner/Operator City,State,Zip: ARCADIA, CA 91106
Owner/Operator Telephone: 818-821-7000
Owner/Operator Telephone Ext: Not reported
Owner/Operator Fax: Not reported
Owner/Operator Email: Not reported

Owner/Operator Indicator: Operator
Owner/Operator Name: THE VONS COMPANIES, INC.
Legal Status: Private
Date Became Current: 1994-05-25 00:00:00.
Date Ended Current: Not reported
Owner/Operator Address: 250 E PARKCENTER BLVD.
Owner/Operator City,State,Zip: BOISE, ID 83706
Owner/Operator Telephone: Not reported
Owner/Operator Telephone Ext: Not reported
Owner/Operator Fax: Not reported
Owner/Operator Email: Not reported

Historic Generators:

Receive Date: 1994-06-06 00:00:00.0
Handler Name: VONS 502
Federal Waste Generator Description: Small Quantity Generator
State District Owner: CA
Large Quantity Handler of Universal Waste: No
Recognized Trader Importer: No
Recognized Trader Exporter: No
Spent Lead Acid Battery Importer: No
Spent Lead Acid Battery Exporter: No
Current Record: No
Non Storage Recycler Activity: Not reported
Electronic Manifest Broker: Not reported

Receive Date: 2018-12-28 00:00:00.0
Handler Name: VONS 2502
Federal Waste Generator Description: Large Quantity Generator
State District Owner: CA
Large Quantity Handler of Universal Waste: No
Recognized Trader Importer: No
Recognized Trader Exporter: No

Map ID
Direction
Distance
Elevation

MAP FINDINGS

Site

Database(s)

EDR ID Number
EPA ID Number

VONS 2502 (Continued)

1000369392

Spent Lead Acid Battery Importer: No
Spent Lead Acid Battery Exporter: No
Current Record: Yes
Non Storage Recycler Activity: No
Electronic Manifest Broker: No

List of NAICS Codes and Descriptions:

NAICS Code: 445110
NAICS Description: SUPERMARKETS AND OTHER GROCERY (EXCEPT CONVENIENCE) STORES

Facility Has Received Notices of Violations:

Violations: No Violations Found

Evaluation Action Summary:

Evaluations: No Evaluations Found

CERS HAZ WASTE:

Name: 2502 VONS A SAFEWAY COMPANY
Address: 500 E MANCHESTER BLVD
City,State,Zip: INGLEWOOD, CA 90301
Site ID: 488
CERS ID: 10669042
CERS Description: Hazardous Waste Generator

SWEEPS UST:

Name: SEARS ROEBUCK CO
Address: 500 E MANCHESTER BLVD
City: INGLEWOOD
Status: Active
Comp Number: 9429
Number: 9
Board Of Equalization: Not reported
Referral Date: 06-30-89
Action Date: Not reported
Created Date: 06-30-89
Owner Tank Id: Not reported
SWRCB Tank Id: Not reported
Tank Status: Not reported
Capacity: Not reported
Active Date: Not reported
Tank Use: Not reported
STG: Not reported
Content: Not reported
Number Of Tanks: Not reported

HIST UST:

Name: SEARS ROEBUCK AND CO
Address: 500 E MANCHESTER BL
City,State,Zip: INGLEWOOD, CA 90301
File Number: 0002828D
URL: <http://geotracker.waterboards.ca.gov/ustpdfs/pdf/0002828D.pdf>
Region: STATE
Facility ID: 00000034038

Map ID
Direction
Distance
Elevation

MAP FINDINGS

Site

Database(s)

EDR ID Number
EPA ID Number

VONS 2502 (Continued)

1000369392

Facility Type: Other
Other Type: GENERAL MERCHANDISE
Contact Name: RETAIL STORE #1138
Telephone: 2136720161
Owner Name: SEARS, ROEBUCK, AND CO.
Owner Address: 900 S. FREMONT AV.
Owner City,St,Zip: ALHAMBRA, CA 91802
Total Tanks: 0010

Tank Num: 001
Container Num: 8
Year Installed: Not reported
Tank Capacity: 00000000
Tank Used for: WASTE
Type of Fuel: WASTE OIL
Container Construction Thickness: Not reported
Leak Detection: None

Tank Num: 002
Container Num: 9
Year Installed: Not reported
Tank Capacity: 00000000
Tank Used for: WASTE
Type of Fuel: WASTE OIL
Container Construction Thickness: Not reported
Leak Detection: None

Tank Num: 003
Container Num: 10
Year Installed: Not reported
Tank Capacity: 00000000
Tank Used for: WASTE
Type of Fuel: WASTE OIL
Container Construction Thickness: Not reported
Leak Detection: None

Tank Num: 004
Container Num: 1
Year Installed: Not reported
Tank Capacity: 00000000
Tank Used for: WASTE
Type of Fuel: UNLEADED
Container Construction Thickness: Not reported
Leak Detection: None

Tank Num: 005
Container Num: 2
Year Installed: Not reported
Tank Capacity: 00000000
Tank Used for: WASTE
Type of Fuel: REGULAR
Container Construction Thickness: Not reported
Leak Detection: None

Tank Num: 006
Container Num: 3
Year Installed: Not reported

Map ID
Direction
Distance
Elevation

MAP FINDINGS

Site

Database(s)

EDR ID Number
EPA ID Number

VONS 2502 (Continued)

1000369392

Tank Capacity: 00000000
Tank Used for: WASTE
Type of Fuel: PREMIUM
Container Construction Thickness: Not reported
Leak Detection: None

Tank Num: 007
Container Num: 4
Year Installed: Not reported
Tank Capacity: 00000000
Tank Used for: WASTE
Type of Fuel: WASTE OIL
Container Construction Thickness: Not reported
Leak Detection: Visual

Tank Num: 008
Container Num: 5
Year Installed: Not reported
Tank Capacity: 00000000
Tank Used for: WASTE
Type of Fuel: WASTE OIL
Container Construction Thickness: Not reported
Leak Detection: None

Tank Num: 009
Container Num: 6
Year Installed: Not reported
Tank Capacity: 00000000
Tank Used for: WASTE
Type of Fuel: WASTE OIL
Container Construction Thickness: Not reported
Leak Detection: None

Tank Num: 010
Container Num: 7
Year Installed: Not reported
Tank Capacity: 00000000
Tank Used for: WASTE
Type of Fuel: WASTE OIL
Container Construction Thickness: Not reported
Leak Detection: None

[Click here for Geo Tracker PDF:](#)

FINDS:

Registry ID: 110055782906

[Click Here:](#)

Environmental Interest/Information System:

RCRAInfo is a national information system that supports the Resource Conservation and Recovery Act (RCRA) program through the tracking of events and activities related to facilities that generate, transport, and treat, store, or dispose of hazardous waste. RCRAInfo allows RCRA program staff to track the notification, permit, compliance, and corrective action activities required under RCRA.
STATE MASTER

Map ID
Direction
Distance
Elevation

MAP FINDINGS

Site

Database(s)

EDR ID Number
EPA ID Number

VONS 2502 (Continued)

1000369392

[Click this hyperlink](#) while viewing on your computer to access additional FINDS: detail in the EDR Site Report.

ECHO:

Envid: 1000369392
Registry ID: 110055782906
DFR URL: <http://echo.epa.gov/detailed-facility-report?fid=110055782906>
Name: 2502 VONS A SAFEWAY COMPANY
Address: 500 E MANCHESTER BLVD
City,State,Zip: INGLEWOOD, CA 90301

HAZNET:

Name: VON'S STORE #2502
Address: 500 E MANCHESTER BLVD
Address 2: Not reported
City,State,Zip: INGLEWOOD, CA 84706
Contact: SHARON SANGER
Telephone: 2083956150
Mailing Name: Not reported
Mailing Address: 250 E PARKCENTER BLVD

Year: 2019
Gepaid: CAL000272905
TSD EPA ID: NVT330010000
CA Waste Code: 331 - Off-specification, aged or surplus organics
Disposal Method: H039 - Other Recovery Of Reclamation For Reuse Including Acid Regeneration, Organics Recovery Ect
Tons: 0.11050

Year: 2019
Gepaid: CAL000272905
TSD EPA ID: NVT330010000
CA Waste Code: 141 - Off-specification, aged or surplus inorganics
Disposal Method: H132 - Landfill Or Surface Impoundment That Will Be Closed As Landfill(To Include On-Site Treatment And/Or Stabilization)
Tons: 0.00050

Year: 2019
Gepaid: CAL000272905
TSD EPA ID: NVT330010000
CA Waste Code: 331 - Off-specification, aged or surplus organics
Disposal Method: H141 - Storage, Bulking, And/Or Transfer Off Site--No Treatment/Reovery (H010-H129) Or (H131-H135)
Tons: 0.02600

Year: 2019
Gepaid: CAL000272905
TSD EPA ID: NVT330010000
CA Waste Code: 181 - Other inorganic solid waste
Disposal Method: H132 - Landfill Or Surface Impoundment That Will Be Closed As Landfill(To Include On-Site Treatment And/Or Stabilization)
Tons: 0.00950

Year: 2019
Gepaid: CAL000272905
TSD EPA ID: NVT330010000

Map ID
Direction
Distance
Elevation

MAP FINDINGS

Site

Database(s)

EDR ID Number
EPA ID Number

VONS 2502 (Continued)

1000369392

CA Waste Code:	791 - Liquids with pH <= 2
Disposal Method:	H039 - Other Recovery Of Reclamation For Reuse Including Acid Regeneration, Organics Recovery Ect
Tons:	0.01950
Year:	2019
Gepaid:	CAL000272905
TSD EPA ID:	NVT330010000
CA Waste Code:	311 - Pharmaceutical waste
Disposal Method:	H141 - Storage, Bulking, And/Or Transfer Off Site--No Treatment/Reovery (H010-H129) Or (H131-H135)
Tons:	0.00050
Year:	2019
Gepaid:	CAL000272905
TSD EPA ID:	NVT330010000
CA Waste Code:	331 - Off-specification, aged or surplus organics
Disposal Method:	H132 - Landfill Or Surface Impoundment That Will Be Closed As Landfill(To Include On-Site Treatment And/Or Stabilization)
Tons:	0.07250
Year:	2019
Gepaid:	CAL000272905
TSD EPA ID:	NVT330010000
CA Waste Code:	122 - Alkaline solution without metals pH >= 12.5
Disposal Method:	H039 - Other Recovery Of Reclamation For Reuse Including Acid Regeneration, Organics Recovery Ect
Tons:	0.00150
Year:	2019
Gepaid:	CAL000272905
TSD EPA ID:	NVT330010000
CA Waste Code:	141 - Off-specification, aged or surplus inorganics
Disposal Method:	H039 - Other Recovery Of Reclamation For Reuse Including Acid Regeneration, Organics Recovery Ect
Tons:	0.01800
Year:	2018
Gepaid:	CAL000272905
TSD EPA ID:	NVT330010000
CA Waste Code:	122 - Alkaline solution without metals pH >= 12.5
Disposal Method:	H039 - Other Recovery Of Reclamation For Reuse Including Acid Regeneration, Organics Recovery Ect
Tons:	0.00500

[Click this hyperlink](#) while viewing on your computer to access
27 additional CA HAZNET: record(s) in the EDR Site Report.

Additional Info:

Year:	2015
Gen EPA ID:	CAL000272905
Shipment Date:	20151103
Creation Date:	5/4/2016 22:15:48
Receipt Date:	Not reported
Manifest ID:	008600191FLE

Map ID
Direction
Distance
Elevation

MAP FINDINGS

Site

Database(s)

EDR ID Number
EPA ID Number

VONS 2502 (Continued)

1000369392

Trans EPA ID: MNS000110924
Trans Name: STERICYCLE SPECIALTY WASTE SOLUTIONS INC
Trans 2 EPA ID: CAD008364432
Trans 2 Name: RHO CHEM LLC
TSDf EPA ID: NVD980895338
Trans Name: 21ST CENTURY EMN LLC
TSDf Alt EPA ID: Not reported
TSDf Alt Name: Not reported
Waste Code Description: 311 - Pharmaceutical waste
RCRA Code: Not reported
Meth Code: H141 - Storage, Bulking, And/Or Transfer Off Site--No Treatment/Reovery (H010-H129) Or (H131-H135)

Quantity Tons: 0.0005
Waste Quantity: 1
Quantity Unit: P
Additional Code 1: Not reported
Additional Code 2: Not reported
Additional Code 3: Not reported
Additional Code 4: Not reported
Additional Code 5: Not reported

Shipment Date: 20151103
Creation Date: 1/19/2016 22:15:12
Receipt Date: 20151109
Manifest ID: 008600190FLE
Trans EPA ID: MNS000110924
Trans Name: STERICYCLE SPECIALTY WASTE SOLUTIONS INC
Trans 2 EPA ID: CAD983649880
Trans 2 Name: PSC ENVIRONMENTAL SERVICES LP
TSDf EPA ID: CAD008364432
Trans Name: RHO CHEM LLC
TSDf Alt EPA ID: Not reported
TSDf Alt Name: Not reported
Waste Code Description: 311 - Pharmaceutical waste
RCRA Code: P001
Meth Code: H141 - Storage, Bulking, And/Or Transfer Off Site--No Treatment/Reovery (H010-H129) Or (H131-H135)

Quantity Tons: 0.0005
Waste Quantity: 1
Quantity Unit: P
Additional Code 1: Not reported
Additional Code 2: Not reported
Additional Code 3: Not reported
Additional Code 4: Not reported
Additional Code 5: Not reported

Shipment Date: 20151103
Creation Date: Not reported
Receipt Date: Not reported
Manifest ID: 008600190FLE
Trans EPA ID: MNS000110924
Trans Name: STERICYCLE SPECIALTY WASTE SOLUTIONS INC
Trans 2 EPA ID: CAD983649880
Trans 2 Name: PSC ENVIRONMENTAL SERVICES LP
TSDf EPA ID: CAD008364432
Trans Name: RHO CHEM LLC
TSDf Alt EPA ID: Not reported

Map ID
Direction
Distance
Elevation

MAP FINDINGS

Site

Database(s)

EDR ID Number
EPA ID Number

VONS 2502 (Continued)

1000369392

TSDf Alt Name:	Not reported
Waste Code Description:	181 - Other inorganic solid waste Organics
RCRA Code:	Not reported
Meth Code:	H141 - Storage, Bulking, And/Or Transfer Off Site--No Treatment/Reovery (H010-H129) Or (H131-H135)
Quantity Tons:	0.0055
Waste Quantity:	11
Quantity Unit:	P
Additional Code 1:	Not reported
Additional Code 2:	Not reported
Additional Code 3:	Not reported
Additional Code 4:	Not reported
Additional Code 5:	Not reported
Shipment Date:	20151103
Creation Date:	Not reported
Receipt Date:	Not reported
Manifest ID:	008600190FLE
Trans EPA ID:	MNS000110924
Trans Name:	STERICYCLE SPECIALTY WASTE SOLUTIONS INC
Trans 2 EPA ID:	CAD983649880
Trans 2 Name:	PSC ENVIRONMENTAL SERVICES LP
TSDf EPA ID:	CAD008364432
Trans Name:	RHO CHEM LLC
TSDf Alt EPA ID:	Not reported
TSDf Alt Name:	Not reported
Waste Code Description:	331 - Off-specification, aged, or surplus organics
RCRA Code:	Not reported
Meth Code:	H141 - Storage, Bulking, And/Or Transfer Off Site--No Treatment/Reovery (H010-H129) Or (H131-H135)
Quantity Tons:	0.1455
Waste Quantity:	291
Quantity Unit:	P
Additional Code 1:	Not reported
Additional Code 2:	Not reported
Additional Code 3:	Not reported
Additional Code 4:	Not reported
Additional Code 5:	Not reported
Shipment Date:	20151103
Creation Date:	Not reported
Receipt Date:	Not reported
Manifest ID:	008600190FLE
Trans EPA ID:	MNS000110924
Trans Name:	STERICYCLE SPECIALTY WASTE SOLUTIONS INC
Trans 2 EPA ID:	CAD983649880
Trans 2 Name:	PSC ENVIRONMENTAL SERVICES LP
TSDf EPA ID:	CAD008364432
Trans Name:	RHO CHEM LLC
TSDf Alt EPA ID:	Not reported
TSDf Alt Name:	Not reported
Waste Code Description:	331 - Off-specification, aged, or surplus organics
RCRA Code:	Not reported
Meth Code:	H141 - Storage, Bulking, And/Or Transfer Off Site--No Treatment/Reovery (H010-H129) Or (H131-H135)
Quantity Tons:	0.1795
Waste Quantity:	359

Map ID
Direction
Distance
Elevation

MAP FINDINGS

Site

Database(s)

EDR ID Number
EPA ID Number

VONS 2502 (Continued)

1000369392

Quantity Unit:	P
Additional Code 1:	Not reported
Additional Code 2:	Not reported
Additional Code 3:	Not reported
Additional Code 4:	Not reported
Additional Code 5:	Not reported
Shipment Date:	20151103
Creation Date:	Not reported
Receipt Date:	Not reported
Manifest ID:	008600190FLE
Trans EPA ID:	MNS000110924
Trans Name:	STERICYCLE SPECIALTY WASTE SOLUTIONS INC
Trans 2 EPA ID:	CAD983649880
Trans 2 Name:	PSC ENVIRONMENTAL SERVICES LP
TSDF EPA ID:	CAD008364432
Trans Name:	RHO CHEM LLC
TSDF Alt EPA ID:	Not reported
TSDF Alt Name:	Not reported
Waste Code Description:	122 - Alkaline solution without metals (pH > 12.5
RCRA Code:	D002
Meth Code:	H141 - Storage, Bulking, And/Or Transfer Off Site--No Treatment/Reovery (H010-H129) Or (H131-H135)
Quantity Tons:	0.042
Waste Quantity:	84
Quantity Unit:	P
Additional Code 1:	Not reported
Additional Code 2:	Not reported
Additional Code 3:	Not reported
Additional Code 4:	Not reported
Additional Code 5:	Not reported
Shipment Date:	20151103
Creation Date:	Not reported
Receipt Date:	Not reported
Manifest ID:	008600190FLE
Trans EPA ID:	MNS000110924
Trans Name:	STERICYCLE SPECIALTY WASTE SOLUTIONS INC
Trans 2 EPA ID:	CAD983649880
Trans 2 Name:	PSC ENVIRONMENTAL SERVICES LP
TSDF EPA ID:	CAD008364432
Trans Name:	RHO CHEM LLC
TSDF Alt EPA ID:	Not reported
TSDF Alt Name:	Not reported
Waste Code Description:	181 - Other inorganic solid waste Organics
RCRA Code:	Not reported
Meth Code:	H141 - Storage, Bulking, And/Or Transfer Off Site--No Treatment/Reovery (H010-H129) Or (H131-H135)
Quantity Tons:	0.0005
Waste Quantity:	1
Quantity Unit:	P
Additional Code 1:	Not reported
Additional Code 2:	Not reported
Additional Code 3:	Not reported
Additional Code 4:	Not reported
Additional Code 5:	Not reported

Map ID
Direction
Distance
Elevation

MAP FINDINGS

Site

Database(s)

EDR ID Number
EPA ID Number

VONS 2502 (Continued)

1000369392

Shipment Date: 20151103
Creation Date: 1/19/2016 22:15:12
Receipt Date: 20151109
Manifest ID: 008600190FLE
Trans EPA ID: MNS000110924
Trans Name: STERICYCLE SPECIALTY WASTE SOLUTIONS INC
Trans 2 EPA ID: CAD983649880
Trans 2 Name: PSC ENVIRONMENTAL SERVICES LP
TSDf EPA ID: CAD008364432
Trans Name: RHO CHEM LLC
TSDf Alt EPA ID: Not reported
TSDf Alt Name: Not reported
Waste Code Description: 135 - Unspecified aqueous solution
RCRA Code: D001
Meth Code: H141 - Storage, Bulking, And/Or Transfer Off Site--No Treatment/Reovery (H010-H129) Or (H131-H135)

Quantity Tons: 0.0005
Waste Quantity: 1
Quantity Unit: P
Additional Code 1: Not reported
Additional Code 2: Not reported
Additional Code 3: Not reported
Additional Code 4: Not reported
Additional Code 5: Not reported

Shipment Date: 20151103
Creation Date: 1/19/2016 22:15:12
Receipt Date: 20151109
Manifest ID: 008600190FLE
Trans EPA ID: MNS000110924
Trans Name: STERICYCLE SPECIALTY WASTE SOLUTIONS INC
Trans 2 EPA ID: CAD983649880
Trans 2 Name: PSC ENVIRONMENTAL SERVICES LP
TSDf EPA ID: CAD008364432
Trans Name: RHO CHEM LLC
TSDf Alt EPA ID: Not reported
TSDf Alt Name: Not reported
Waste Code Description: 214 - Unspecified solvent mixture
RCRA Code: D035
Meth Code: H141 - Storage, Bulking, And/Or Transfer Off Site--No Treatment/Reovery (H010-H129) Or (H131-H135)

Quantity Tons: 0.0425
Waste Quantity: 85
Quantity Unit: P
Additional Code 1: D001
Additional Code 2: Not reported
Additional Code 3: Not reported
Additional Code 4: Not reported
Additional Code 5: Not reported

Shipment Date: 20151103
Creation Date: 1/19/2016 22:15:12
Receipt Date: 20151109
Manifest ID: 008600190FLE
Trans EPA ID: MNS000110924
Trans Name: STERICYCLE SPECIALTY WASTE SOLUTIONS INC
Trans 2 EPA ID: CAD983649880

Map ID
Direction
Distance
Elevation

MAP FINDINGS

Site

Database(s)

EDR ID Number
EPA ID Number

VONS 2502 (Continued)

1000369392

Trans 2 Name: PSC ENVIRONMENTAL SERVICES LP
TSDf EPA ID: CAD008364432
Trans Name: RHO CHEM LLC
TSDf Alt EPA ID: Not reported
TSDf Alt Name: Not reported
Waste Code Description: 214 - Unspecified solvent mixture
RCRA Code: D001
Meth Code: H141 - Storage, Bulking, And/Or Transfer Off Site--No Treatment/Reovery (H010-H129) Or (H131-H135)

Quantity Tons: 0.0325
Waste Quantity: 65
Quantity Unit: P
Additional Code 1: Not reported
Additional Code 2: Not reported
Additional Code 3: Not reported
Additional Code 4: Not reported
Additional Code 5: Not reported

Additional Info:

Year: 2016
Gen EPA ID: CAL000272905

Shipment Date: 20151103
Creation Date: Not reported
Receipt Date: Not reported
Manifest ID: 008600190FLE
Trans EPA ID: MNS000110924
Trans Name: STERICYCLE SPECIALTY WASTE SOLUTIONS INC
Trans 2 EPA ID: CAD983649880
Trans 2 Name: PSC ENVIRONMENTAL SERVICES LP
TSDf EPA ID: CAD008364432
Trans Name: RHO CHEM LLC
TSDf Alt EPA ID: Not reported
TSDf Alt Name: Not reported
Waste Code Description: 122 - Alkaline solution without metals (pH > 12.5)
RCRA Code: D002
Meth Code: H141 - Storage, Bulking, And/Or Transfer Off Site--No Treatment/Reovery (H010-H129) Or (H131-H135)

Quantity Tons: 0.042
Waste Quantity: 84
Quantity Unit: P
Additional Code 1: Not reported
Additional Code 2: Not reported
Additional Code 3: Not reported
Additional Code 4: Not reported
Additional Code 5: Not reported

Shipment Date: 20151103
Creation Date: 1/19/2016 22:15:12
Receipt Date: 20151109
Manifest ID: 008600190FLE
Trans EPA ID: MNS000110924
Trans Name: STERICYCLE SPECIALTY WASTE SOLUTIONS INC
Trans 2 EPA ID: CAD983649880
Trans 2 Name: PSC ENVIRONMENTAL SERVICES LP
TSDf EPA ID: CAD008364432
Trans Name: RHO CHEM LLC

Map ID
Direction
Distance
Elevation

MAP FINDINGS

Site

Database(s)

EDR ID Number
EPA ID Number

VONS 2502 (Continued)

1000369392

TSDF Alt EPA ID:	Not reported
TSDF Alt Name:	Not reported
Waste Code Description:	214 - Unspecified solvent mixture
RCRA Code:	D001
Meth Code:	H141 - Storage, Bulking, And/Or Transfer Off Site--No Treatment/Reovery (H010-H129) Or (H131-H135)
Quantity Tons:	0.0325
Waste Quantity:	65
Quantity Unit:	P
Additional Code 1:	Not reported
Additional Code 2:	Not reported
Additional Code 3:	Not reported
Additional Code 4:	Not reported
Additional Code 5:	Not reported
Shipment Date:	20151103
Creation Date:	1/19/2016 22:15:12
Receipt Date:	20151109
Manifest ID:	008600190FLE
Trans EPA ID:	MNS000110924
Trans Name:	STERICYCLE SPECIALTY WASTE SOLUTIONS INC
Trans 2 EPA ID:	CAD983649880
Trans 2 Name:	PSC ENVIRONMENTAL SERVICES LP
TSDF EPA ID:	CAD008364432
Trans Name:	RHO CHEM LLC
TSDF Alt EPA ID:	Not reported
TSDF Alt Name:	Not reported
Waste Code Description:	214 - Unspecified solvent mixture
RCRA Code:	D035
Meth Code:	H141 - Storage, Bulking, And/Or Transfer Off Site--No Treatment/Reovery (H010-H129) Or (H131-H135)
Quantity Tons:	0.0425
Waste Quantity:	85
Quantity Unit:	P
Additional Code 1:	D001
Additional Code 2:	Not reported
Additional Code 3:	Not reported
Additional Code 4:	Not reported
Additional Code 5:	Not reported
Shipment Date:	20151103
Creation Date:	1/19/2016 22:15:12
Receipt Date:	20151109
Manifest ID:	008600190FLE
Trans EPA ID:	MNS000110924
Trans Name:	STERICYCLE SPECIALTY WASTE SOLUTIONS INC
Trans 2 EPA ID:	CAD983649880
Trans 2 Name:	PSC ENVIRONMENTAL SERVICES LP
TSDF EPA ID:	CAD008364432
Trans Name:	RHO CHEM LLC
TSDF Alt EPA ID:	Not reported
TSDF Alt Name:	Not reported
Waste Code Description:	135 - Unspecified aqueous solution
RCRA Code:	D001
Meth Code:	H141 - Storage, Bulking, And/Or Transfer Off Site--No Treatment/Reovery (H010-H129) Or (H131-H135)
Quantity Tons:	0.0005

Map ID
Direction
Distance
Elevation

MAP FINDINGS

Site

Database(s)

EDR ID Number
EPA ID Number

VONS 2502 (Continued)

1000369392

Waste Quantity:	1
Quantity Unit:	P
Additional Code 1:	Not reported
Additional Code 2:	Not reported
Additional Code 3:	Not reported
Additional Code 4:	Not reported
Additional Code 5:	Not reported
Shipment Date:	20151103
Creation Date:	Not reported
Receipt Date:	Not reported
Manifest ID:	008600190FLE
Trans EPA ID:	MNS000110924
Trans Name:	STERICYCLE SPECIALTY WASTE SOLUTIONS INC
Trans 2 EPA ID:	CAD983649880
Trans 2 Name:	PSC ENVIRONMENTAL SERVICES LP
TSDf EPA ID:	CAD008364432
Trans Name:	RHO CHEM LLC
TSDf Alt EPA ID:	Not reported
TSDf Alt Name:	Not reported
Waste Code Description:	181 - Other inorganic solid waste Organics
RCRA Code:	Not reported
Meth Code:	H141 - Storage, Bulking, And/Or Transfer Off Site--No Treatment/Reovery (H010-H129) Or (H131-H135)
Quantity Tons:	0.0005
Waste Quantity:	1
Quantity Unit:	P
Additional Code 1:	Not reported
Additional Code 2:	Not reported
Additional Code 3:	Not reported
Additional Code 4:	Not reported
Additional Code 5:	Not reported
Shipment Date:	20151103
Creation Date:	5/4/2016 22:15:48
Receipt Date:	Not reported
Manifest ID:	008600191FLE
Trans EPA ID:	MNS000110924
Trans Name:	STERICYCLE SPECIALTY WASTE SOLUTIONS INC
Trans 2 EPA ID:	CAD008364432
Trans 2 Name:	RHO CHEM LLC
TSDf EPA ID:	NVD980895338
Trans Name:	21ST CENTURY EMN LLC
TSDf Alt EPA ID:	Not reported
TSDf Alt Name:	Not reported
Waste Code Description:	311 - Pharmaceutical waste
RCRA Code:	Not reported
Meth Code:	H141 - Storage, Bulking, And/Or Transfer Off Site--No Treatment/Reovery (H010-H129) Or (H131-H135)
Quantity Tons:	0.0005
Waste Quantity:	1
Quantity Unit:	P
Additional Code 1:	Not reported
Additional Code 2:	Not reported
Additional Code 3:	Not reported
Additional Code 4:	Not reported
Additional Code 5:	Not reported

Map ID
Direction
Distance
Elevation

MAP FINDINGS

Site

Database(s)

EDR ID Number
EPA ID Number

VONS 2502 (Continued)

1000369392

Shipment Date: 20151103
Creation Date: Not reported
Receipt Date: Not reported
Manifest ID: 008600190FLE
Trans EPA ID: MNS000110924
Trans Name: STERICYCLE SPECIALTY WASTE SOLUTIONS INC
Trans 2 EPA ID: CAD983649880
Trans 2 Name: PSC ENVIRONMENTAL SERVICES LP
TSDf EPA ID: CAD008364432
Trans Name: RHO CHEM LLC
TSDf Alt EPA ID: Not reported
TSDf Alt Name: Not reported
Waste Code Description: 331 - Off-specification, aged, or surplus organics
RCRA Code: Not reported
Meth Code: H141 - Storage, Bulking, And/Or Transfer Off Site--No Treatment/Reovery (H010-H129) Or (H131-H135)

Quantity Tons: 0.1795
Waste Quantity: 359
Quantity Unit: P
Additional Code 1: Not reported
Additional Code 2: Not reported
Additional Code 3: Not reported
Additional Code 4: Not reported
Additional Code 5: Not reported

Shipment Date: 20151103
Creation Date: Not reported
Receipt Date: Not reported
Manifest ID: 008600190FLE
Trans EPA ID: MNS000110924
Trans Name: STERICYCLE SPECIALTY WASTE SOLUTIONS INC
Trans 2 EPA ID: CAD983649880
Trans 2 Name: PSC ENVIRONMENTAL SERVICES LP
TSDf EPA ID: CAD008364432
Trans Name: RHO CHEM LLC
TSDf Alt EPA ID: Not reported
TSDf Alt Name: Not reported
Waste Code Description: 331 - Off-specification, aged, or surplus organics
RCRA Code: Not reported
Meth Code: H141 - Storage, Bulking, And/Or Transfer Off Site--No Treatment/Reovery (H010-H129) Or (H131-H135)

Quantity Tons: 0.1455
Waste Quantity: 291
Quantity Unit: P
Additional Code 1: Not reported
Additional Code 2: Not reported
Additional Code 3: Not reported
Additional Code 4: Not reported
Additional Code 5: Not reported

Shipment Date: 20151103
Creation Date: Not reported
Receipt Date: Not reported
Manifest ID: 008600190FLE
Trans EPA ID: MNS000110924
Trans Name: STERICYCLE SPECIALTY WASTE SOLUTIONS INC
Trans 2 EPA ID: CAD983649880

Map ID
Direction
Distance
Elevation

MAP FINDINGS

Site

Database(s)

EDR ID Number
EPA ID Number

VONS 2502 (Continued)

1000369392

Trans 2 Name: PSC ENVIRONMENTAL SERVICES LP
TSDf EPA ID: CAD008364432
Trans Name: RHO CHEM LLC
TSDf Alt EPA ID: Not reported
TSDf Alt Name: Not reported
Waste Code Description: 181 - Other inorganic solid waste Organics
RCRA Code: Not reported
Meth Code: H141 - Storage, Bulking, And/Or Transfer Off Site--No Treatment/Reovery (H010-H129) Or (H131-H135)

Quantity Tons: 0.0055
Waste Quantity: 11
Quantity Unit: P
Additional Code 1: Not reported
Additional Code 2: Not reported
Additional Code 3: Not reported
Additional Code 4: Not reported
Additional Code 5: Not reported

Shipment Date: 20151103
Creation Date: 1/19/2016 22:15:12
Receipt Date: 20151109
Manifest ID: 008600190FLE
Trans EPA ID: MNS000110924
Trans Name: STERICYCLE SPECIALTY WASTE SOLUTIONS INC
Trans 2 EPA ID: CAD983649880
Trans 2 Name: PSC ENVIRONMENTAL SERVICES LP
TSDf EPA ID: CAD008364432
Trans Name: RHO CHEM LLC
TSDf Alt EPA ID: Not reported
TSDf Alt Name: Not reported
Waste Code Description: 311 - Pharmaceutical waste
RCRA Code: P001
Meth Code: H141 - Storage, Bulking, And/Or Transfer Off Site--No Treatment/Reovery (H010-H129) Or (H131-H135)

Quantity Tons: 0.0005
Waste Quantity: 1
Quantity Unit: P
Additional Code 1: Not reported
Additional Code 2: Not reported
Additional Code 3: Not reported
Additional Code 4: Not reported
Additional Code 5: Not reported

Additional Info:

Year: 2017
Gen EPA ID: CAL000272905

Shipment Date: 20171213
Creation Date: 8/10/2018 18:30:35
Receipt Date: 20171228
Manifest ID: 010706481FLE
Trans EPA ID: MNS000110924
Trans Name: STERICYCLE SPECIALTY WASTE SOLUTIONS INC
Trans 2 EPA ID: CAR000217000
Trans 2 Name: LA CHIQUITA TRUCKING
TSDf EPA ID: CAD008364432
Trans Name: RHO CHEM LLC

Map ID
Direction
Distance
Elevation

MAP FINDINGS

Site

Database(s)

EDR ID Number
EPA ID Number

VONS 2502 (Continued)

1000369392

TSDF Alt EPA ID: Not reported
TSDF Alt Name: Not reported
Waste Code Description: 331 - Off-specification, aged, or surplus organics
RCRA Code: Not reported
Meth Code: H141 - Storage, Bulking, And/Or Transfer Off Site--No Treatment/Reovery (H010-H129) Or (H131-H135)

Quantity Tons: 0.052
Waste Quantity: 104
Quantity Unit: P
Additional Code 1: Not reported
Additional Code 2: Not reported
Additional Code 3: Not reported
Additional Code 4: Not reported
Additional Code 5: Not reported

Shipment Date: 20171213
Creation Date: 8/10/2018 18:30:35
Receipt Date: 20171228
Manifest ID: 010706481FLE
Trans EPA ID: MNS000110924
Trans Name: STERICYCLE SPECIALTY WASTE SOLUTIONS INC
Trans 2 EPA ID: CAR000217000
Trans 2 Name: LA CHIQUITA TRUCKING
TSDF EPA ID: CAD008364432
Trans Name: RHO CHEM LLC
TSDF Alt EPA ID: Not reported
TSDF Alt Name: Not reported
Waste Code Description: 214 - Unspecified solvent mixture
RCRA Code: D001
Meth Code: H141 - Storage, Bulking, And/Or Transfer Off Site--No Treatment/Reovery (H010-H129) Or (H131-H135)

Quantity Tons: 0.01
Waste Quantity: 20
Quantity Unit: P
Additional Code 1: Not reported
Additional Code 2: Not reported
Additional Code 3: Not reported
Additional Code 4: Not reported
Additional Code 5: Not reported

Shipment Date: 20171213
Creation Date: 8/10/2018 18:30:35
Receipt Date: 20171228
Manifest ID: 010706481FLE
Trans EPA ID: MNS000110924
Trans Name: STERICYCLE SPECIALTY WASTE SOLUTIONS INC
Trans 2 EPA ID: CAR000217000
Trans 2 Name: LA CHIQUITA TRUCKING
TSDF EPA ID: CAD008364432
Trans Name: RHO CHEM LLC
TSDF Alt EPA ID: Not reported
TSDF Alt Name: Not reported
Waste Code Description: 311 - Pharmaceutical waste
RCRA Code: P001
Meth Code: H141 - Storage, Bulking, And/Or Transfer Off Site--No Treatment/Reovery (H010-H129) Or (H131-H135)

Quantity Tons: 0.0005

Map ID
Direction
Distance
Elevation

MAP FINDINGS

Site

Database(s)

EDR ID Number
EPA ID Number

VONS 2502 (Continued)

1000369392

Waste Quantity:	1
Quantity Unit:	P
Additional Code 1:	Not reported
Additional Code 2:	Not reported
Additional Code 3:	Not reported
Additional Code 4:	Not reported
Additional Code 5:	Not reported
Shipment Date:	20171213
Creation Date:	8/10/2018 18:30:35
Receipt Date:	20171228
Manifest ID:	010706481FLE
Trans EPA ID:	MNS000110924
Trans Name:	STERICYCLE SPECIALTY WASTE SOLUTIONS INC
Trans 2 EPA ID:	CAR000217000
Trans 2 Name:	LA CHIQUITA TRUCKING
TSDf EPA ID:	CAD008364432
Trans Name:	RHO CHEM LLC
TSDf Alt EPA ID:	Not reported
TSDf Alt Name:	Not reported
Waste Code Description:	331 - Off-specification, aged, or surplus organics
RCRA Code:	Not reported
Meth Code:	H141 - Storage, Bulking, And/Or Transfer Off Site--No Treatment/Reovery (H010-H129) Or (H131-H135)
Quantity Tons:	0.0075
Waste Quantity:	15
Quantity Unit:	P
Additional Code 1:	Not reported
Additional Code 2:	Not reported
Additional Code 3:	Not reported
Additional Code 4:	Not reported
Additional Code 5:	Not reported
Shipment Date:	20170929
Creation Date:	Not reported
Receipt Date:	Not reported
Manifest ID:	010706249FLE
Trans EPA ID:	MNS000110924
Trans Name:	STERICYCLE SPECIALTY WASTE SOLUTIONS INC
Trans 2 EPA ID:	CAR000217554
Trans 2 Name:	CRUZ CONTAINERS LOGISTICS INC
TSDf EPA ID:	CAD008364432
Trans Name:	RHO CHEM LLC
TSDf Alt EPA ID:	Not reported
TSDf Alt Name:	Not reported
Waste Code Description:	311 - Pharmaceutical waste
RCRA Code:	D011
Meth Code:	H141 - Storage, Bulking, And/Or Transfer Off Site--No Treatment/Reovery (H010-H129) Or (H131-H135)
Quantity Tons:	0.0005
Waste Quantity:	1
Quantity Unit:	P
Additional Code 1:	D010
Additional Code 2:	D007
Additional Code 3:	D006
Additional Code 4:	Not reported
Additional Code 5:	Not reported

Map ID
Direction
Distance
Elevation

MAP FINDINGS

Site

Database(s)

EDR ID Number
EPA ID Number

VONS 2502 (Continued)

1000369392

Shipment Date: 20170929
Creation Date: 6/29/2018 18:30:18
Receipt Date: 20171005
Manifest ID: 010706249FLE
Trans EPA ID: MNS000110924
Trans Name: STERICYCLE SPECIALTY WASTE SOLUTIONS INC
Trans 2 EPA ID: CAR000217554
Trans 2 Name: CRUZ CONTAINERS LOGISTICS INC
TSDf EPA ID: CAD008364432
Trans Name: RHO CHEM LLC
TSDf Alt EPA ID: Not reported
TSDf Alt Name: Not reported
Waste Code Description: 122 - Alkaline solution without metals (pH > 12.5
RCRA Code: D002
Meth Code: H141 - Storage, Bulking, And/Or Transfer Off Site--No
Treatment/Reovery (H010-H129) Or (H131-H135)

Quantity Tons: 0.0045
Waste Quantity: 9
Quantity Unit: P
Additional Code 1: Not reported
Additional Code 2: Not reported
Additional Code 3: Not reported
Additional Code 4: Not reported
Additional Code 5: Not reported

Shipment Date: 20170929
Creation Date: 6/29/2018 18:30:18
Receipt Date: 20171005
Manifest ID: 010706249FLE
Trans EPA ID: MNS000110924
Trans Name: STERICYCLE SPECIALTY WASTE SOLUTIONS INC
Trans 2 EPA ID: CAR000217554
Trans 2 Name: CRUZ CONTAINERS LOGISTICS INC
TSDf EPA ID: CAD008364432
Trans Name: RHO CHEM LLC
TSDf Alt EPA ID: Not reported
TSDf Alt Name: Not reported
Waste Code Description: 311 - Pharmaceutical waste
RCRA Code: D010
Meth Code: H141 - Storage, Bulking, And/Or Transfer Off Site--No
Treatment/Reovery (H010-H129) Or (H131-H135)

Quantity Tons: 0.0005
Waste Quantity: 1
Quantity Unit: P
Additional Code 1: D007
Additional Code 2: Not reported
Additional Code 3: Not reported
Additional Code 4: Not reported
Additional Code 5: Not reported

Shipment Date: 20170929
Creation Date: 6/29/2018 18:30:18
Receipt Date: 20171005
Manifest ID: 010706249FLE
Trans EPA ID: MNS000110924
Trans Name: STERICYCLE SPECIALTY WASTE SOLUTIONS INC
Trans 2 EPA ID: CAR000217554

Map ID
Direction
Distance
Elevation

MAP FINDINGS

Site

Database(s)

EDR ID Number
EPA ID Number

VONS 2502 (Continued)

1000369392

Trans 2 Name:	CRUZ CONTAINERS LOGISTICS INC
TSDf EPA ID:	CAD008364432
Trans Name:	RHO CHEM LLC
TSDf Alt EPA ID:	Not reported
TSDf Alt Name:	Not reported
Waste Code Description:	214 - Unspecified solvent mixture
RCRA Code:	D001
Meth Code:	H141 - Storage, Bulking, And/Or Transfer Off Site--No Treatment/Reovery (H010-H129) Or (H131-H135)
Quantity Tons:	0.003
Waste Quantity:	6
Quantity Unit:	P
Additional Code 1:	Not reported
Additional Code 2:	Not reported
Additional Code 3:	Not reported
Additional Code 4:	Not reported
Additional Code 5:	Not reported
Shipment Date:	20170929
Creation Date:	6/29/2018 18:30:18
Receipt Date:	20171005
Manifest ID:	010706249FLE
Trans EPA ID:	MNS000110924
Trans Name:	STERICYCLE SPECIALTY WASTE SOLUTIONS INC
Trans 2 EPA ID:	CAR000217554
Trans 2 Name:	CRUZ CONTAINERS LOGISTICS INC
TSDf EPA ID:	CAD008364432
Trans Name:	RHO CHEM LLC
TSDf Alt EPA ID:	Not reported
TSDf Alt Name:	Not reported
Waste Code Description:	214 - Unspecified solvent mixture
RCRA Code:	D035
Meth Code:	H141 - Storage, Bulking, And/Or Transfer Off Site--No Treatment/Reovery (H010-H129) Or (H131-H135)
Quantity Tons:	0.0015
Waste Quantity:	3
Quantity Unit:	P
Additional Code 1:	D001
Additional Code 2:	Not reported
Additional Code 3:	Not reported
Additional Code 4:	Not reported
Additional Code 5:	Not reported
Shipment Date:	20170929
Creation Date:	Not reported
Receipt Date:	Not reported
Manifest ID:	010706249FLE
Trans EPA ID:	MNS000110924
Trans Name:	STERICYCLE SPECIALTY WASTE SOLUTIONS INC
Trans 2 EPA ID:	CAR000217554
Trans 2 Name:	CRUZ CONTAINERS LOGISTICS INC
TSDf EPA ID:	CAD008364432
Trans Name:	RHO CHEM LLC
TSDf Alt EPA ID:	Not reported
TSDf Alt Name:	Not reported
Waste Code Description:	331 - Off-specification, aged, or surplus organics
RCRA Code:	Not reported

Map ID
Direction
Distance
Elevation

MAP FINDINGS

Site

Database(s)

EDR ID Number
EPA ID Number

VONS 2502 (Continued)

1000369392

Meth Code: H141 - Storage, Bulking, And/Or Transfer Off Site--No Treatment/Reovery (H010-H129) Or (H131-H135)
Quantity Tons: 0.0485
Waste Quantity: 97
Quantity Unit: P
Additional Code 1: Not reported
Additional Code 2: Not reported
Additional Code 3: Not reported
Additional Code 4: Not reported
Additional Code 5: Not reported

CERS:

Name: 2502 VONS A SAFEWAY COMPANY
Address: 500 E MANCHESTER BLVD
City,State,Zip: INGLEWOOD, CA 90301
Site ID: 488
CERS ID: 10669042
CERS Description: Chemical Storage Facilities

Evaluation:

Eval General Type: Compliance Evaluation Inspection
Eval Date: 01-08-2020
Violations Found: No
Eval Type: Routine done by local agency
Eval Notes: Jessica Axume, Asst. Store Manager
Eval Division: Los Angeles County Fire Department
Eval Program: HMRRP
Eval Source: CERS

Eval General Type: Compliance Evaluation Inspection
Eval Date: 01-08-2020
Violations Found: No
Eval Type: Routine done by local agency
Eval Notes: Jessica Axume, Asst. Store Manager
Eval Division: Los Angeles County Fire Department
Eval Program: HW
Eval Source: CERS

Coordinates:

Site ID: 488
Facility Name: 2502 Vons A Safeway Company
Env Int Type Code: HWG
Program ID: 10669042
Coord Name: Not reported
Ref Point Type Desc: Center of a facility or station.
Latitude: 33.960610
Longitude: -118.348900

Affiliation:

Affiliation Type Desc: Facility Mailing Address
Entity Name: Mailing Address
Entity Title: Not reported
Affiliation Address: 1421 S. Manhattan Ave
Affiliation City: Fullerton
Affiliation State: CA
Affiliation Country: Not reported

Map ID
Direction
Distance
Elevation

MAP FINDINGS

Site

Database(s)

EDR ID Number
EPA ID Number

VONS 2502 (Continued)

1000369392

Affiliation Zip: 92831
Affiliation Phone: Not reported

Affiliation Type Desc: Identification Signer
Entity Name: Mike Cliatt
Entity Title: Environmental Manager
Affiliation Address: Not reported
Affiliation City: Not reported
Affiliation State: Not reported
Affiliation Country: Not reported
Affiliation Zip: Not reported
Affiliation Phone: Not reported

Affiliation Type Desc: Operator
Entity Name: 2502 Vons
Entity Title: Not reported
Affiliation Address: Not reported
Affiliation City: Not reported
Affiliation State: Not reported
Affiliation Country: Not reported
Affiliation Zip: Not reported
Affiliation Phone: (310) 677-0286

Affiliation Type Desc: Parent Corporation
Entity Name: VONS A SAFEWAY COMPANY
Entity Title: Not reported
Affiliation Address: Not reported
Affiliation City: Not reported
Affiliation State: Not reported
Affiliation Country: Not reported
Affiliation Zip: Not reported
Affiliation Phone: Not reported

Affiliation Type Desc: CUPA District
Entity Name: Los Angeles County Fire
Entity Title: Not reported
Affiliation Address: 5825 Rickenbacker Road
Affiliation City: Commerce
Affiliation State: CA
Affiliation Country: Not reported
Affiliation Zip: 90040-3027
Affiliation Phone: (323) 890-4000

Affiliation Type Desc: Environmental Contact
Entity Name: mike cliatt
Entity Title: Not reported
Affiliation Address: 1421 S. Manhattan Ave
Affiliation City: Fullerton
Affiliation State: CA
Affiliation Country: Not reported
Affiliation Zip: 92831
Affiliation Phone: Not reported

Affiliation Type Desc: Legal Owner
Entity Name: Albertsons
Entity Title: Not reported
Affiliation Address: 1421 Manhattan Ave

Map ID
Direction
Distance
Elevation

MAP FINDINGS

Site

Database(s)

EDR ID Number
EPA ID Number

VONS 2502 (Continued)

1000369392

Affiliation City: Fullerton
Affiliation State: CA
Affiliation Country: United States
Affiliation Zip: 92831
Affiliation Phone: (714) 300-6132

Affiliation Type Desc: Document Preparer
Entity Name: Mike Cliatt
Entity Title: Not reported
Affiliation Address: Not reported
Affiliation City: Not reported
Affiliation State: Not reported
Affiliation Country: Not reported
Affiliation Zip: Not reported
Affiliation Phone: Not reported

G48
< 1/8
1 ft.

BRUNO'S
450 E MANCHESTER BLVD
HUNTINGTON PARK, CA

SWEEPS UST **S106923602**
N/A

Site 8 of 28 in cluster G

Relative:
Higher
Actual:
153 ft.

SWEEPS UST:
Name: BRUNO'S
Address: 450 E MANCHESTER BLVD
City: HUNTINGTON PARK
Status: Active
Comp Number: 10920
Number: 9
Board Of Equalization: Not reported
Referral Date: 06-30-89
Action Date: Not reported
Created Date: 06-30-89
Owner Tank Id: Not reported
SWRCB Tank Id: Not reported
Tank Status: Not reported
Capacity: Not reported
Active Date: Not reported
Tank Use: Not reported
STG: Not reported
Content: Not reported
Number Of Tanks: Not reported

I49
< 1/8
1 ft.

THE NEW WORLD
155 SO MARKET ST
INGLEWOOD, CA 90301

HAZNET **S123761808**
HWTS **N/A**

Site 1 of 13 in cluster I

Relative:
Lower
Actual:
141 ft.

HAZNET:
Name: THE NEW WORLD
Address: 155 SO MARKET ST
Address 2: Not reported
City,State,Zip: INGLEWOOD, CA 903010000
Contact: --

Map ID
Direction
Distance
Elevation

MAP FINDINGS

Site

Database(s)

EDR ID Number
EPA ID Number

THE NEW WORLD (Continued)

S123761808

Telephone: --
Mailing Name: Not reported
Mailing Address: 170 S LA BREA AVE

Year: 1991
Gepaid: CAD982468290
TSD EPA ID: CAD981384332
CA Waste Code: 131 - Aqueous solution (2 < pH < 12.5) containing reactive anions ...
Disposal Method: 01 -
Tons: 0.417

Year: 1989
Gepaid: CAD982468290
TSD EPA ID: FFHQ36023775
CA Waste Code: 131 - Aqueous solution (2 < pH < 12.5) containing reactive anions ...
Disposal Method: 01 -
Tons: 0.9174

Year: 1988
Gepaid: CAD982468290
TSD EPA ID: CAD981384332
CA Waste Code: 131 - Aqueous solution (2 < pH < 12.5) containing reactive anions ...
Disposal Method: -
Tons: 0.688

HWTS:

Name: THE NEW WORLD
Address: 155 SO MARKET ST
Address 2: Not reported
City,State,Zip: INGLEWOOD, CA 903010000
EPA ID: CAD982468290
Inactive Date: 06/30/1998
Create Date: 06/15/1989
Last Act Date: 08/10/2004
Mailing Name: Not reported
Mailing Address: 170 S LA BREA AVE
Mailing Address 2: Not reported
Mailing City,State,Zip: INGLEWOOD, CA 903011714
Owner Name: --
Owner Address: --
Owner Address 2: Not reported
Owner City,State,Zip: --, 99 --
Contact Name: --
Contact Address: INACT PER 98VQ FINAL NOTICE
Contact Address 2: - BATCH 4/27
City,State,Zip: --, 99 --

MAP FINDINGS

Map ID
Direction
Distance
Elevation

Site

Database(s)

EDR ID Number
EPA ID Number

I50 **WILSON S DICK CLEANER SERVICE** **EDR Hist Cleaner** **1009212803**
< 1/8 **144 S MARKET** **N/A**
1 ft. **INGLEWOOD, CA**
Site 2 of 13 in cluster I
Relative: EDR Hist Cleaner
Lower
Actual: Year: Name: Type:
144 ft. 1940 WILSON S DICK CLEANER SERVICE CLOTHES PRESSERS AND CLEANERS

G51 **1X VONS #502** **HAZNET** **S123748262**
< 1/8 **500 E MANCHESTER BLVD** **HWTS** **N/A**
1 ft. **INGLEWOOD, CA 90301**
Site 9 of 28 in cluster G
Relative: HAZNET:
Lower Name: 1X VONS #502
Actual: Address: 500 E MANCHESTER BLVD
147 ft. Address 2: Not reported
 City,State,Zip: INGLEWOOD, CA 903010000
 Contact: STEVEN STEIN
 Telephone: 8188217114
 Mailing Name: Not reported
 Mailing Address: --
 Year: 1992
 Gepaid: CAC000822056
 TSD EPA ID: CAL000027741
 CA Waste Code: 151 - Asbestos containing waste
 Disposal Method: D80 - Disposal, Land Fill
 Tons: 0.15
 Year: 1992
 Gepaid: CAC000822056
 TSD EPA ID: 990794133
 CA Waste Code: 151 - Asbestos containing waste
 Disposal Method: 03 -
 Tons: 50.568

HWTS:
 Name: 1X VONS #502
 Address: 500 E MANCHESTER BLVD
 Address 2: Not reported
 City,State,Zip: INGLEWOOD, CA 903010000
 EPA ID: CAC000822056
 Inactive Date: 10/25/2000
 Create Date: 09/02/1992
 Last Act Date: 10/25/2000
 Mailing Name: Not reported
 Mailing Address: --
 Mailing Address 2: Not reported
 Mailing City,State,Zip: LOS ANGELES, CA 900510000
 Owner Name: THE VON'S CO INC
 Owner Address: --
 Owner Address 2: Not reported
 Owner City,State,Zip: --, 99 --

Map ID
 Direction
 Distance
 Elevation

MAP FINDINGS

EDR ID Number
 EPA ID Number

1X VONS #502 (Continued)

S123748262

Contact Name: STEVEN STEIN
 Contact Address: --
 Contact Address 2: Not reported
 City,State,Zip: --, 99 --

G52

**VONS STORE #2502
 500 E MANCHESTER BLVD
 INGLEWOOD, CA 90301**

RCRA NonGen / NLR

**1024873896
 CAL000442549**

**< 1/8
 1 ft.**

Site 10 of 28 in cluster G

**Relative:
 Lower
 Actual:
 147 ft.**

RCRA NonGen / NLR:		
Date Form Received by Agency:		2019-01-22 00:00:00.0
Handler Name:	VONS STORE #2502	
Handler Address:		500 E MANCHESTER BLVD
Handler City,State,Zip:		INGLEWOOD, CA 90301
EPA ID:		CAL000442549
Contact Name:		SHARON SANGER
Contact Address:		250 E PARKCENTER BLVD
Contact City,State,Zip:		BOISE, ID 83706
Contact Telephone:		208-395-6150
Contact Fax:		623-336-6455
Contact Email:		SHARON.SANGER@ALBERTSONS.COM
Contact Title:		Not reported
EPA Region:		09
Land Type:		Not reported
Federal Waste Generator Description:		Not a generator, verified
Non-Notifier:		Not reported
Biennial Report Cycle:		Not reported
Accessibility:		Not reported
Active Site Indicator:		Handler Activities
State District Owner:		Not reported
State District:		Not reported
Mailing Address:		250 E PARKCENTER BLVD
Mailing City,State,Zip:		BOISE, ID 83706
Owner Name:		THE VONS COMPANIES
Owner Type:		Other
Operator Name:		SHARON SANGER
Operator Type:		Other
Short-Term Generator Activity:		No
Importer Activity:		No
Mixed Waste Generator:		No
Transporter Activity:		No
Transfer Facility Activity:		No
Recycler Activity with Storage:		No
Small Quantity On-Site Burner Exemption:		No
Smelting Melting and Refining Furnace Exemption:		No
Underground Injection Control:		No
Off-Site Waste Receipt:		No
Universal Waste Indicator:		Yes
Universal Waste Destination Facility:		Yes
Federal Universal Waste:		No
Active Site Fed-Reg Treatment Storage and Disposal Facility:		Not reported
Active Site Converter Treatment storage and Disposal Facility:		Not reported
Active Site State-Reg Treatment Storage and Disposal Facility:		Not reported
Active Site State-Reg Handler:		---
Federal Facility Indicator:		Not reported
Hazardous Secondary Material Indicator:		N

Map ID
 Direction
 Distance
 Elevation

MAP FINDINGS

Site

Database(s)

EDR ID Number
 EPA ID Number

VONS STORE #2502 (Continued)

1024873896

Sub-Part K Indicator:	Not reported
Commercial TSD Indicator:	No
Treatment Storage and Disposal Type:	Not reported
2018 GPRA Permit Baseline:	Not on the Baseline
2018 GPRA Renewals Baseline:	Not on the Baseline
Permit Renewals Workload Universe:	Not reported
Permit Workload Universe:	Not reported
Permit Progress Universe:	Not reported
Post-Closure Workload Universe:	Not reported
Closure Workload Universe:	Not reported
202 GPRA Corrective Action Baseline:	No
Corrective Action Workload Universe:	No
Subject to Corrective Action Universe:	No
Non-TSDs Where RCRA CA has Been Imposed Universe:	No
TSDs Potentially Subject to CA Under 3004 (u)/(v) Universe:	No
TSDs Only Subject to CA under Discretionary Auth Universe:	No
Corrective Action Priority Ranking:	No NCAPS ranking
Environmental Control Indicator:	No
Institutional Control Indicator:	No
Human Exposure Controls Indicator:	N/A
Groundwater Controls Indicator:	N/A
Operating TSDF Universe:	Not reported
Full Enforcement Universe:	Not reported
Significant Non-Complier Universe:	No
Unaddressed Significant Non-Complier Universe:	No
Addressed Significant Non-Complier Universe:	No
Significant Non-Complier With a Compliance Schedule Universe:	No
Financial Assurance Required:	Not reported
Handler Date of Last Change:	2019-02-22 19:42:15.0
Recognized Trader-Importer:	No
Recognized Trader-Exporter:	No
Importer of Spent Lead Acid Batteries:	No
Exporter of Spent Lead Acid Batteries:	No
Recycler Activity Without Storage:	No
Manifest Broker:	No
Sub-Part P Indicator:	No

Handler - Owner Operator:

Owner/Operator Indicator:	Owner
Owner/Operator Name:	THE VONS COMPANIES
Legal Status:	Other
Date Became Current:	Not reported
Date Ended Current:	Not reported
Owner/Operator Address:	250 E PARKCENTER BLVD
Owner/Operator City,State,Zip:	BOISE, ID 83706
Owner/Operator Telephone:	208-395-6150
Owner/Operator Telephone Ext:	Not reported
Owner/Operator Fax:	Not reported
Owner/Operator Email:	Not reported
Owner/Operator Indicator:	Operator
Owner/Operator Name:	SHARON SANGER
Legal Status:	Other
Date Became Current:	Not reported
Date Ended Current:	Not reported
Owner/Operator Address:	250 E PARKCENTER BLVD

Map ID
Direction
Distance
Elevation

MAP FINDINGS

Site

Database(s)

EDR ID Number
EPA ID Number

VONS STORE #2502 (Continued)

1024873896

Owner/Operator City,State,Zip: BOISE, ID 83706
Owner/Operator Telephone: 208-395-6150
Owner/Operator Telephone Ext: Not reported
Owner/Operator Fax: Not reported
Owner/Operator Email: Not reported

Historic Generators:

Receive Date: 2019-01-22 00:00:00.0
Handler Name: VONS STORE #2502
Federal Waste Generator Description: Not a generator, verified
State District Owner: Not reported
Large Quantity Handler of Universal Waste: No
Recognized Trader Importer: No
Recognized Trader Exporter: No
Spent Lead Acid Battery Importer: No
Spent Lead Acid Battery Exporter: No
Current Record: Yes
Non Storage Recycler Activity: Not reported
Electronic Manifest Broker: Not reported

List of NAICS Codes and Descriptions:

NAICS Code: 454390
NAICS Description: OTHER DIRECT SELLING ESTABLISHMENTS

Facility Has Received Notices of Violations:

Violations: No Violations Found

Evaluation Action Summary:

Evaluations: No Evaluations Found

G53

**INSTANT PRINT OF INGLEWOOD
425 E MANCHESTER BLVD # G
INGLEWOOD, CA 90301**

**FINDS 1023280685
ECHO N/A**

**< 1/8
1 ft.**

Site 11 of 28 in cluster G

**Relative:
Higher**

FINDS:
Registry ID: 110065712802

**Actual:
153 ft.**

Click Here:

Environmental Interest/Information System:

RCRAInfo is a national information system that supports the Resource Conservation and Recovery Act (RCRA) program through the tracking of events and activities related to facilities that generate, transport, and treat, store, or dispose of hazardous waste. RCRAInfo allows RCRA program staff to track the notification, permit, compliance, and corrective action activities required under RCRA.
STATE MASTER

Click this hyperlink while viewing on your computer to access additional FINDS: detail in the EDR Site Report.

ECHO:

Envid: 1023280685
Registry ID: 110065712802

Map ID
 Direction
 Distance
 Elevation

MAP FINDINGS

EDR ID Number
 EPA ID Number

INSTANT PRINT OF INGLEWOOD (Continued)

1023280685

DFR URL: <http://echo.epa.gov/detailed-facility-report?fid=110065712802>
 Name: INSTANT PRINT OF INGLEWOOD
 Address: 425 E MANCHESTER BLVD # G
 City,State,Zip: INGLEWOOD, CA 90301

J54 **STANLEY W M** **EDR Hist Auto** **1009118293**
420 E MANCHESTER BLVD

< 1/8 **INGLEWOOD, CA**

1 ft.

N/A

Site 1 of 7 in cluster J

Relative: EDR Hist Auto
Higher

Actual: Year: Name: Type:
152 ft. 1940 STANLEY W M GASOLINE AND OIL SERVICE STATIONS

G55 **VON'S STORE #2502** **RCRA NonGen / NLR** **1024807116**
500 E MANCHESTER BLVD

< 1/8 **INGLEWOOD, CA 90301**

1 ft.

CAL000272905

Site 12 of 28 in cluster G

Relative: RCRA NonGen / NLR:
Lower

Actual: Date Form Received by Agency: 2003-07-07 00:00:00.0
147 ft. Handler Name: VON'S STORE #2502
 Handler Address: 500 E MANCHESTER BLVD
 Handler City,State,Zip: INGLEWOOD, CA 90301
 EPA ID: CAL000272905
 Contact Name: SHARON SANGER
 Contact Address: 250 E PARKCENTER BLVD
 Contact City,State,Zip: BOISE, ID 83706
 Contact Telephone: 208-395-6150
 Contact Fax: 623-336-6455
 Contact Email: SHARON.SANGER@SAFEWAY.COM
 Contact Title: Not reported
 EPA Region: 09
 Land Type: Not reported
 Federal Waste Generator Description: Not a generator, verified
 Non-Notifier: Not reported
 Biennial Report Cycle: Not reported
 Accessibility: Not reported
 Active Site Indicator: Handler Activities
 State District Owner: Not reported
 State District: Not reported
 Mailing Address: 250 E PARKCENTER BLVD
 Mailing City,State,Zip: BOISE, ID 83706-0000
 Owner Name: ALBERTSONS COMPANIES
 Owner Type: Other
 Operator Name: SHARON SANGER
 Operator Type: Other
 Short-Term Generator Activity: No
 Importer Activity: No
 Mixed Waste Generator: No
 Transporter Activity: No
 Transfer Facility Activity: No
 Recycler Activity with Storage: No

Map ID
 Direction
 Distance
 Elevation

MAP FINDINGS

Site

Database(s)

EDR ID Number
 EPA ID Number

VON'S STORE #2502 (Continued)

1024807116

Small Quantity On-Site Burner Exemption:	No
Smelting Melting and Refining Furnace Exemption:	No
Underground Injection Control:	No
Off-Site Waste Receipt:	No
Universal Waste Indicator:	Yes
Universal Waste Destination Facility:	Yes
Federal Universal Waste:	No
Active Site Fed-Reg Treatment Storage and Disposal Facility:	Not reported
Active Site Converter Treatment storage and Disposal Facility:	Not reported
Active Site State-Reg Treatment Storage and Disposal Facility:	Not reported
Active Site State-Reg Handler:	---
Federal Facility Indicator:	Not reported
Hazardous Secondary Material Indicator:	N
Sub-Part K Indicator:	Not reported
Commercial TSD Indicator:	No
Treatment Storage and Disposal Type:	Not reported
2018 GPRA Permit Baseline:	Not on the Baseline
2018 GPRA Renewals Baseline:	Not on the Baseline
Permit Renewals Workload Universe:	Not reported
Permit Workload Universe:	Not reported
Permit Progress Universe:	Not reported
Post-Closure Workload Universe:	Not reported
Closure Workload Universe:	Not reported
202 GPRA Corrective Action Baseline:	No
Corrective Action Workload Universe:	No
Subject to Corrective Action Universe:	No
Non-TSDFs Where RCRA CA has Been Imposed Universe:	No
TSDFs Potentially Subject to CA Under 3004 (u)/(v) Universe:	No
TSDFs Only Subject to CA under Discretionary Auth Universe:	No
Corrective Action Priority Ranking:	No NCAPS ranking
Environmental Control Indicator:	No
Institutional Control Indicator:	No
Human Exposure Controls Indicator:	N/A
Groundwater Controls Indicator:	N/A
Operating TSDF Universe:	Not reported
Full Enforcement Universe:	Not reported
Significant Non-Complier Universe:	No
Unaddressed Significant Non-Complier Universe:	No
Addressed Significant Non-Complier Universe:	No
Significant Non-Complier With a Compliance Schedule Universe:	No
Financial Assurance Required:	Not reported
Handler Date of Last Change:	2018-09-05 20:25:07.0
Recognized Trader-Importer:	No
Recognized Trader-Exporter:	No
Importer of Spent Lead Acid Batteries:	No
Exporter of Spent Lead Acid Batteries:	No
Recycler Activity Without Storage:	No
Manifest Broker:	No
Sub-Part P Indicator:	No

Handler - Owner Operator:

Owner/Operator Indicator:	Owner
Owner/Operator Name:	ALBERTSONS COMPANIES
Legal Status:	Other
Date Became Current:	Not reported
Date Ended Current:	Not reported

Map ID
Direction
Distance
Elevation

MAP FINDINGS

Site

Database(s)

EDR ID Number
EPA ID Number

VON'S STORE #2502 (Continued)

1024807116

Owner/Operator Address: 250 E PARKCENTER BLVD
Owner/Operator City,State,Zip: BOISE, ID 83706-0000
Owner/Operator Telephone: 208-395-6200
Owner/Operator Telephone Ext: Not reported
Owner/Operator Fax: Not reported
Owner/Operator Email: Not reported

Owner/Operator Indicator: Operator
Owner/Operator Name: SHARON SANGER
Legal Status: Other
Date Became Current: Not reported
Date Ended Current: Not reported
Owner/Operator Address: 250 E PARKCENTER BLVD
Owner/Operator City,State,Zip: BOISE, ID 83706
Owner/Operator Telephone: 208-395-6150
Owner/Operator Telephone Ext: Not reported
Owner/Operator Fax: Not reported
Owner/Operator Email: Not reported

Historic Generators:

Receive Date: 2003-07-07 00:00:00.0
Handler Name: VON'S STORE #2502
Federal Waste Generator Description: Not a generator, verified
State District Owner: Not reported
Large Quantity Handler of Universal Waste: No
Recognized Trader Importer: No
Recognized Trader Exporter: No
Spent Lead Acid Battery Importer: No
Spent Lead Acid Battery Exporter: No
Current Record: Yes
Non Storage Recycler Activity: Not reported
Electronic Manifest Broker: Not reported

List of NAICS Codes and Descriptions:

NAICS Code: 45291
NAICS Description: WAREHOUSE CLUBS AND SUPERCENTERS

Facility Has Received Notices of Violations:

Violations: No Violations Found

Evaluation Action Summary:

Evaluations: No Evaluations Found

G56

**INGLEWOOD HEALTHCARE CENTER
100 S HILLCREST BLVD
INGLEWOOD, CA 90301**

**ECHO 1025488551
N/A**

**< 1/8
1 ft.**

Site 13 of 28 in cluster G

**Relative:
Higher**

ECHO:

**Actual:
154 ft.**

Envid: 1025488551
Registry ID: 110070573582
DFR URL: <http://echo.epa.gov/detailed-facility-report?fid=110070573582>
Name: INGLEWOOD HEALTHCARE CENTER
Address: 100 S HILLCREST BLVD

Map ID
Direction
Distance
Elevation

MAP FINDINGS

Site

Database(s)

EDR ID Number
EPA ID Number

INGLEWOOD HEALTHCARE CENTER (Continued)

1025488551

City,State,Zip: INGLEWOOD, CA 90301

J57

CHMIRS S112826663

< 1/8
1 ft.

**SOUTH LOCUST STREET AND MANCHESTER BLVD - PARKING GARAGE
INGLEWOOD, CA**

N/A

Site 2 of 7 in cluster J

**Relative:
Lower
Actual:
151 ft.**

CHMIRS:
Name: Not reported
Address: SOUTH LOCUST STREET AND MANCHESTER BLVD - PARKING GARAGE
City,State,Zip: INGLEWOOD, CA
OES Incident Number: 12-0020
OES notification: 01/02/2012
OES Date: Not reported
OES Time: Not reported
Date Completed: Not reported
Property Use: Not reported
Agency Id Number: Not reported
Agency Incident Number: Not reported
Time Notified: Not reported
Time Completed: Not reported
Surrounding Area: Not reported
Estimated Temperature: Not reported
Property Management: Not reported
More Than Two Substances Involved?: Not reported
Resp Agncy Personel # Of Decontaminated: Not reported
Responding Agency Personel # Of Injuries: Not reported
Responding Agency Personel # Of Fatalities: Not reported
Others Number Of Decontaminated: Not reported
Others Number Of Injuries: Not reported
Others Number Of Fatalities: Not reported
Vehicle Make/year: Not reported
Vehicle License Number: Not reported
Vehicle State: Not reported
Vehicle Id Number: Not reported
CA DOT PUC/ICC Number: Not reported
Company Name: Not reported
Reporting Officer Name/ID: Not reported
Report Date: Not reported
Facility Telephone: Not reported
Waterway Involved: No
Waterway: Not reported
Spill Site: Other
Cleanup By: Unknown
Containment: Not reported
What Happened: Not reported
Type: Not reported
Measure: Unknown
Other: Not reported
Date/Time: 1817
Year: 2012
Agency: LA County HAZMAT
Incident Date: 1/2/2012
Admin Agency: Inglewood Fire Department
Amount: Not reported
Contained: Unknown
Site Type: Not reported

Map ID
 Direction
 Distance
 Elevation

MAP FINDINGS

Site

Database(s)

EDR ID Number
 EPA ID Number

(Continued)

S112826663

E Date:	Not reported
Substance:	Mixture of Chemicals
Quantity Released:	Unknown
Unknown:	Not reported
Substance #2:	Not reported
Substance #3:	Not reported
Evacuations:	Not reported
Number of Injuries:	Not reported
Number of Fatalities:	2
#1 Pipeline:	Not reported
#2 Pipeline:	Not reported
#3 Pipeline:	Not reported
#1 Vessel >= 300 Tons:	Not reported
#2 Vessel >= 300 Tons:	Not reported
#3 Vessel >= 300 Tons:	Not reported
Evacs:	Not reported
Injuries:	Not reported
Fatals:	Not reported
Comments:	Not reported
Description:	RP states that a mixture of unknown chemicals have caused the release of a vapor inside of a vehicle. Two deceased subjects are in the vehicle. HAZMAT team on site performing an investigation to determine if chemical reaction has ceased..

H58
 < 1/8
 1 ft.

VONS FUEL STATION 2502
510 E MANCHESTER BLVD
INGLEWOOD, CA 90301

Site 5 of 8 in cluster H

CERS HAZ WASTE
CERS TANKS
HAZNET
LOS ANGELES CO. HMS
CERS
HWTS

S105512050
 N/A

Relative:
 Lower
 Actual:
 137 ft.

CERS HAZ WASTE:
 Name: VONS FUEL CENTER #2502
 Address: 510 E MANCHESTER BLVD
 City,State,Zip: INGLEWOOD, CA 90301
 Site ID: 169619
 CERS ID: 10304686
 CERS Description: Hazardous Waste Generator

CERS TANKS:
 Name: VONS FUEL CENTER #2502
 Address: 510 E MANCHESTER BLVD
 City,State,Zip: INGLEWOOD, CA 90301
 Site ID: 169619
 CERS ID: 10304686
 CERS Description: Underground Storage Tank

HAZNET:
 Name: VONS FUEL STATION 2502
 Address: 510 E MANCHESTER BLVD
 Address 2: Not reported
 City,State,Zip: INGLEWOOD, CA 84706
 Contact: SHARON SANGER
 Telephone: 2083956150
 Mailing Name: Not reported

Map ID
Direction
Distance
Elevation

MAP FINDINGS

Site

Database(s)

EDR ID Number
EPA ID Number

VONS FUEL STATION 2502 (Continued)

S105512050

Mailing Address:	250 E PARKCENTER BLVD
Year:	2018
Gepaid:	CAL000381824
TSD EPA ID:	NVT330010000
CA Waste Code:	352 - Other organic solids
Disposal Method:	H132 - Landfill Or Surface Impoundment That Will Be Closed As Landfill(To Include On-Site Treatment And/Or Stabilization)
Tons:	0.03000
Year:	2017
Gepaid:	CAL000381824
TSD EPA ID:	NVT330010000
CA Waste Code:	352 - Other organic solids
Disposal Method:	H132 - Landfill Or Surface Impoundment That Will Be Closed As Landfill(To Include On-Site Treatment And/Or Stabilization)
Tons:	0.1
Year:	2016
Gepaid:	CAL000381824
TSD EPA ID:	NVT330010000
CA Waste Code:	352 - Other organic solids
Disposal Method:	H132 - Landfill Or Surface Impoundment That Will Be Closed As Landfill(To Include On-Site Treatment And/Or Stabilization)
Tons:	0.09
Year:	2015
Gepaid:	CAL000381824
TSD EPA ID:	CAT080013352
CA Waste Code:	134 - Aqueous solution with total organic residues less than 10 percent
Disposal Method:	H039 - Other Recovery Of Reclamation For Reuse Including Acid Regeneration, Organics Recovery Ect
Tons:	0.231
Year:	2015
Gepaid:	CAL000381824
TSD EPA ID:	NVT330010000
CA Waste Code:	352 - Other organic solids
Disposal Method:	H132 - Landfill Or Surface Impoundment That Will Be Closed As Landfill(To Include On-Site Treatment And/Or Stabilization)
Tons:	0.08
Year:	2014
Gepaid:	CAL000381824
TSD EPA ID:	NVT330010000
CA Waste Code:	352 - Other organic solids
Disposal Method:	H132 - Landfill Or Surface Impoundment That Will Be Closed As Landfill(To Include On-Site Treatment And/Or Stabilization)
Tons:	0.045
Year:	2013
Gepaid:	CAL000381824
TSD EPA ID:	CAD982444481
CA Waste Code:	352 - Other organic solids
Disposal Method:	H010 - Metals Recovery Including Retoring,Smelting,Chemicals,Ect
Tons:	0.1125

Map ID
Direction
Distance
Elevation

MAP FINDINGS

Site

Database(s)

EDR ID Number
EPA ID Number

VONS FUEL STATION 2502 (Continued)

S105512050

Year: 2013
Gepaid: CAL000381824
TSD EPA ID: CAD982444481
CA Waste Code: 134 - Aqueous solution with total organic residues less than 10 percent
Disposal Method: H141 - Storage, Bulking, And/Or Transfer Off Site--No Treatment/Reovery (H010-H129) Or (H131-H135)
Tons: 0.063

Additional Info:

Year: 2013
Gen EPA ID: CAL000381824
Shipment Date: 20130918
Creation Date: 10/30/2013 22:15:29
Receipt Date: 20130920
Manifest ID: 011439356JJK
Trans EPA ID: CAR000172460
Trans Name: ENVIRONMENTAL LOGISTICS INC
Trans 2 EPA ID: Not reported
Trans 2 Name: Not reported
TSD EPA ID: CAD982444481
Trans Name: FILTER RECYCLING SERVICES INC
TSD EPA ID: Not reported
TSD Name: Not reported
Waste Code Description: 352 - Other organic solids
RCRA Code: Not reported
Meth Code: H010 - Metals Recovery Including Retoring,Smelting,Chemicals,Ect
Quantity Tons: 0.05
Waste Quantity: 100
Quantity Unit: P
Additional Code 1: Not reported
Additional Code 2: Not reported
Additional Code 3: Not reported
Additional Code 4: Not reported
Additional Code 5: Not reported

Shipment Date: 20130329
Creation Date: 5/8/2013 22:15:09
Receipt Date: 20130329
Manifest ID: 011192217JJK
Trans EPA ID: CAR000172460
Trans Name: ENVIRONMENTAL LOGISTICS INC
Trans 2 EPA ID: Not reported
Trans 2 Name: Not reported
TSD EPA ID: CAD982444481
Trans Name: FILTER RECYCLING SERVICES INC
TSD EPA ID: Not reported
TSD Name: Not reported
Waste Code Description: 134 - Aqueous solution with <10% total organic residues
RCRA Code: Not reported
Meth Code: H141 - Storage, Bulking, And/Or Transfer Off Site--No Treatment/Reovery (H010-H129) Or (H131-H135)
Quantity Tons: 0.063
Waste Quantity: 15
Quantity Unit: G

Map ID
Direction
Distance
Elevation

MAP FINDINGS

Site

Database(s)

EDR ID Number
EPA ID Number

VONS FUEL STATION 2502 (Continued)

S105512050

Additional Code 1: Not reported
Additional Code 2: Not reported
Additional Code 3: Not reported
Additional Code 4: Not reported
Additional Code 5: Not reported

Shipment Date: 20130329
Creation Date: 5/8/2013 22:15:09
Receipt Date: 20130329
Manifest ID: 011192217JJK
Trans EPA ID: CAR000172460
Trans Name: ENVIRONMENTAL LOGISTICS INC
Trans 2 EPA ID: Not reported
Trans 2 Name: Not reported
TSDf EPA ID: CAD982444481
Trans Name: FILTER RECYCLING SERVICES INC
TSDf Alt EPA ID: Not reported
TSDf Alt Name: Not reported
Waste Code Description: 352 - Other organic solids
RCRA Code: Not reported
Meth Code: H010 - Metals Recovery Including Retoring,Smelting,Chemicals,Ect
Quantity Tons: 0.0625
Waste Quantity: 125
Quantity Unit: P
Additional Code 1: Not reported
Additional Code 2: Not reported
Additional Code 3: Not reported
Additional Code 4: Not reported
Additional Code 5: Not reported

Additional Info:

Year: 2014
Gen EPA ID: CAL000381824

Shipment Date: 20140922
Creation Date: 2/13/2015 22:15:17
Receipt Date: 20141001
Manifest ID: 007626271FLE
Trans EPA ID: CAR000183913
Trans Name: BELSHIRE
Trans 2 EPA ID: Not reported
Trans 2 Name: Not reported
TSDf EPA ID: NVT330010000
Trans Name: US ECOLOGY NEVADA OPERATIONS
TSDf Alt EPA ID: Not reported
TSDf Alt Name: Not reported
Waste Code Description: 352 - Other organic solids
RCRA Code: D018
Meth Code: H132 - Landfill Or Surface Impoundment That Will Be Closed As Landfill(To Include On-Site Treatment And/Or Stabilization)
Quantity Tons: 0.04
Waste Quantity: 80
Quantity Unit: P
Additional Code 1: Not reported
Additional Code 2: Not reported
Additional Code 3: Not reported
Additional Code 4: Not reported

Map ID
Direction
Distance
Elevation

MAP FINDINGS

Site

Database(s)

EDR ID Number
EPA ID Number

VONS FUEL STATION 2502 (Continued)

S105512050

Additional Code 5:	Not reported
Shipment Date:	20140305
Creation Date:	7/24/2014 22:15:15
Receipt Date:	20140312
Manifest ID:	005759570FLE
Trans EPA ID:	CAR000183913
Trans Name:	BELSHIRE
Trans 2 EPA ID:	Not reported
Trans 2 Name:	Not reported
TSDf EPA ID:	NVT330010000
Trans Name:	US ECOLOGY NEVADA OPERATIONS
TSDf Alt EPA ID:	Not reported
TSDf Alt Name:	Not reported
Waste Code Description:	352 - Other organic solids
RCRA Code:	Not reported
Meth Code:	H132 - Landfill Or Surface Impoundment That Will Be Closed As Landfill(To Include On-Site Treatment And/Or Stabilization)
Quantity Tons:	0.005
Waste Quantity:	10
Quantity Unit:	P
Additional Code 1:	Not reported
Additional Code 2:	Not reported
Additional Code 3:	Not reported
Additional Code 4:	Not reported
Additional Code 5:	Not reported
Additional Info:	
Year:	2015
Gen EPA ID:	CAL000381824
Shipment Date:	20150914
Creation Date:	2/9/2016 22:15:26
Receipt Date:	20150916
Manifest ID:	008700349FLE
Trans EPA ID:	CAR000183913
Trans Name:	BELSHIRE
Trans 2 EPA ID:	Not reported
Trans 2 Name:	Not reported
TSDf EPA ID:	NVT330010000
Trans Name:	US ECOLOGY NEVADA OPERATIONS
TSDf Alt EPA ID:	Not reported
TSDf Alt Name:	Not reported
Waste Code Description:	352 - Other organic solids
RCRA Code:	D018
Meth Code:	H132 - Landfill Or Surface Impoundment That Will Be Closed As Landfill(To Include On-Site Treatment And/Or Stabilization)
Quantity Tons:	0.04
Waste Quantity:	80
Quantity Unit:	P
Additional Code 1:	Not reported
Additional Code 2:	Not reported
Additional Code 3:	Not reported
Additional Code 4:	Not reported
Additional Code 5:	Not reported
Shipment Date:	20150914

Map ID
Direction
Distance
Elevation

MAP FINDINGS

Site

Database(s)

EDR ID Number
EPA ID Number

VONS FUEL STATION 2502 (Continued)

S105512050

Creation Date: 11/17/2015 22:15:32
Receipt Date: 20150917
Manifest ID: 002120699FLE
Trans EPA ID: CAR000183913
Trans Name: BELSHIRE
Trans 2 EPA ID: Not reported
Trans 2 Name: Not reported
TSDf EPA ID: CAT080013352
Trans Name: DEMENNO KERDOON
TSDf Alt EPA ID: Not reported
TSDf Alt Name: Not reported
Waste Code Description: 134 - Aqueous solution with <10% total organic residues
RCRA Code: Not reported
Meth Code: H039 - Other Recovery Of Reclamation For Reuse Including Acid
Regeneration, Organics Recovery Ect
Quantity Tons: 0.231
Waste Quantity: 55
Quantity Unit: G
Additional Code 1: Not reported
Additional Code 2: Not reported
Additional Code 3: Not reported
Additional Code 4: Not reported
Additional Code 5: Not reported
Shipment Date: 20150311
Creation Date: 8/21/2015 22:15:54
Receipt Date: 20150318
Manifest ID: 007644937FLE
Trans EPA ID: CAR000183913
Trans Name: BELSHIRE
Trans 2 EPA ID: Not reported
Trans 2 Name: Not reported
TSDf EPA ID: NVT330010000
Trans Name: US ECOLOGY NEVADA OPERATIONS
TSDf Alt EPA ID: Not reported
TSDf Alt Name: Not reported
Waste Code Description: 352 - Other organic solids
RCRA Code: D018
Meth Code: H132 - Landfill Or Surface Impoundment That Will Be Closed As
Landfill(To Include On-Site Treatment And/Or Stabilization)
Quantity Tons: 0.04
Waste Quantity: 80
Quantity Unit: P
Additional Code 1: Not reported
Additional Code 2: Not reported
Additional Code 3: Not reported
Additional Code 4: Not reported
Additional Code 5: Not reported
Additional Info:
Year: 2016
Gen EPA ID: CAL000381824
Shipment Date: 20150914
Creation Date: 2/9/2016 22:15:26
Receipt Date: 20150916
Manifest ID: 008700349FLE

Map ID
Direction
Distance
Elevation

MAP FINDINGS

Site

Database(s)

EDR ID Number
EPA ID Number

VONS FUEL STATION 2502 (Continued)

S105512050

Trans EPA ID: CAR000183913
Trans Name: BELSHIRE
Trans 2 EPA ID: Not reported
Trans 2 Name: Not reported
TSDf EPA ID: NVT330010000
Trans Name: US ECOLOGY NEVADA OPERATIONS
TSDf Alt EPA ID: Not reported
TSDf Alt Name: Not reported
Waste Code Description: 352 - Other organic solids
RCRA Code: D018
Meth Code: H132 - Landfill Or Surface Impoundment That Will Be Closed As
Landfill(To Include On-Site Treatment And/Or Stabilization)
Quantity Tons: 0.04
Waste Quantity: 80
Quantity Unit: P
Additional Code 1: Not reported
Additional Code 2: Not reported
Additional Code 3: Not reported
Additional Code 4: Not reported
Additional Code 5: Not reported
Shipment Date: 20150914
Creation Date: 11/17/2015 22:15:32
Receipt Date: 20150917
Manifest ID: 002120699FLE
Trans EPA ID: CAR000183913
Trans Name: BELSHIRE
Trans 2 EPA ID: Not reported
Trans 2 Name: Not reported
TSDf EPA ID: CAT080013352
Trans Name: DEMENNO KERDOON
TSDf Alt EPA ID: Not reported
TSDf Alt Name: Not reported
Waste Code Description: 134 - Aqueous solution with <10% total organic residues
RCRA Code: Not reported
Meth Code: H039 - Other Recovery Of Reclamation For Reuse Including Acid
Regeneration, Organics Recovery Ect
Quantity Tons: 0.231
Waste Quantity: 55
Quantity Unit: G
Additional Code 1: Not reported
Additional Code 2: Not reported
Additional Code 3: Not reported
Additional Code 4: Not reported
Additional Code 5: Not reported
Shipment Date: 20150311
Creation Date: 8/21/2015 22:15:54
Receipt Date: 20150318
Manifest ID: 007644937FLE
Trans EPA ID: CAR000183913
Trans Name: BELSHIRE
Trans 2 EPA ID: Not reported
Trans 2 Name: Not reported
TSDf EPA ID: NVT330010000
Trans Name: US ECOLOGY NEVADA OPERATIONS
TSDf Alt EPA ID: Not reported

Map ID
Direction
Distance
Elevation

MAP FINDINGS

Site

Database(s)

EDR ID Number
EPA ID Number

VONS FUEL STATION 2502 (Continued)

S105512050

TSDf Alt Name: Not reported
Waste Code Description: 352 - Other organic solids
RCRA Code: D018
Meth Code: H132 - Landfill Or Surface Impoundment That Will Be Closed As
Landfill(To Include On-Site Treatment And/Or Stabilization)
Quantity Tons: 0.04
Waste Quantity: 80
Quantity Unit: P
Additional Code 1: Not reported
Additional Code 2: Not reported
Additional Code 3: Not reported
Additional Code 4: Not reported
Additional Code 5: Not reported

Additional Info:

Year: 2017
Gen EPA ID: CAL000381824

Shipment Date: 20170804
Creation Date: 7/19/2018 18:30:21
Receipt Date: 20170809
Manifest ID: 010627237FLE
Trans EPA ID: CAR000183913
Trans Name: BELSHIRE
Trans 2 EPA ID: Not reported
Trans 2 Name: Not reported
TSDf EPA ID: NVT330010000
Trans Name: US ECOLOGY NEVADA OPERATIONS
TSDf Alt EPA ID: Not reported
TSDf Alt Name: Not reported
Waste Code Description: 352 - Other organic solids
RCRA Code: D018
Meth Code: H132 - Landfill Or Surface Impoundment That Will Be Closed As
Landfill(To Include On-Site Treatment And/Or Stabilization)
Quantity Tons: 0.05
Waste Quantity: 100
Quantity Unit: P
Additional Code 1: Not reported
Additional Code 2: Not reported
Additional Code 3: Not reported
Additional Code 4: Not reported
Additional Code 5: Not reported

Shipment Date: 20170207
Creation Date: 5/9/2018 18:31:57
Receipt Date: 20170215
Manifest ID: 009684430FLE
Trans EPA ID: CAR000183913
Trans Name: BELSHIRE
Trans 2 EPA ID: Not reported
Trans 2 Name: Not reported
TSDf EPA ID: NVT330010000
Trans Name: US ECOLOGY NEVADA OPERATIONS
TSDf Alt EPA ID: Not reported
TSDf Alt Name: Not reported
Waste Code Description: 352 - Other organic solids
RCRA Code: D018

Map ID
Direction
Distance
Elevation

MAP FINDINGS

Site

Database(s)

EDR ID Number
EPA ID Number

VONS FUEL STATION 2502 (Continued)

S105512050

Meth Code: H132 - Landfill Or Surface Impoundment That Will Be Closed As
Landfill(To Include On-Site Treatment And/Or Stabilization)
Quantity Tons: 0.05
Waste Quantity: 100
Quantity Unit: P
Additional Code 1: Not reported
Additional Code 2: Not reported
Additional Code 3: Not reported
Additional Code 4: Not reported
Additional Code 5: Not reported

LOS ANGELES CO. HMS:

Name: VONS FUEL CENTER-INGLEWOOD
Address: 510 E MANCHESTER BLVD
City,State,Zip: INGLEWOOD, CA 90301
Region: LA
Permit Category: T
Facility Id: 026830-037363
Facility Type: 0
Facility Status: Permit
Area: 2E
Permit Number: 000345989
Permit Status: Permit

CERS:

Name: VONS FUEL CENTER #2502
Address: 510 E MANCHESTER BLVD
City,State,Zip: INGLEWOOD, CA 90301
Site ID: 169619
CERS ID: 10304686
CERS Description: Chemical Storage Facilities

Violations:

Site ID: 169619
Site Name: Vons Fuel Center #2502
Violation Date: 10-19-2016
Citation: 23 CCR 16 2632(d)(1)(C), 2641(h), 2711(a)(8) - California Code of Regulations, Title 23, Chapter 16, Section(s) 2632(d)(1)(C), 2641(h), 2711(a)(8)
Violation Description: Failure to submit or update a plot plan.
Violation Notes: Not reported
Violation Division: Los Angeles County Department of Public Works
Violation Program: UST
Violation Source: CERS

Site ID: 169619
Site Name: Vons Fuel Center #2502
Violation Date: 10-18-2018
Citation: 23 CCR 16 2712(b)(1)(G) - California Code of Regulations, Title 23, Chapter 16, Section(s) 2712(b)(1)(G)
Violation Description: Failure to comply with one or more of the following overflow prevention equipment requirements: Alert the transfer operator when the tank is 90 percent full by restricting the flow into the tank or triggering an audible and visual alarm; or Restrict delivery of flow to the tank at least 30 minutes before the tank overfills, provided the restriction occurs when the tank is filled to no more than 95 percent of capacity; and activate an audible alarm at least five

Map ID
Direction
Distance
Elevation

MAP FINDINGS

Site

Database(s)

EDR ID Number
EPA ID Number

VONS FUEL STATION 2502 (Continued)

S105512050

minutes before the tank overfills; or Provide positive shut-off of flow to the tank when the tank is filled to no more than 95 percent of capacity; or Provide positive shut-off of flow to the tank so that none of the fittings located on the top of the tank are exposed to product due to overfilling. Install/retrofit overfill prevention equipment that does not use flow restrictors on vent piping to meet overfill prevention equipment requirements when the overfill prevention equipment is installed, repaired, or replaced on and after October 1, - 2018. For USTs installed before October 1, 2018, perform an inspection by October 13, 2018 and every 36 months thereafter. For USTs installed on and after October- 1,- 2018, perform an inspection at installation and every 36 months thereafter. Inspected within 30 days after a repair to the overfill prevention equipment. Inspected using an applicable manufacturer guidelines, industry codes, engineering standards, or a method approved by a professional engineer. Inspected by a certified UST service technician. Maintain records of overfill prevention equipment inspection for 36 months.

Violation Notes: Not reported
Violation Division: Los Angeles County Department of Public Works
Violation Program: UST
Violation Source: CERS

Site ID: 169619
Site Name: Vons Fuel Center #2502
Violation Date: 10-18-2018
Citation: 23 CCR 16 2712(i) - California Code of Regulations, Title 23, Chapter 16, Section(s) 2712(i)

Violation Description: Failure to have current UST Monitoring Plan available on site.
Violation Notes: Not reported
Violation Division: Los Angeles County Department of Public Works
Violation Program: UST
Violation Source: CERS

Site ID: 169619
Site Name: Vons Fuel Center #2502
Violation Date: 10-21-2019
Citation: 23 CCR 16 2665(b) - California Code of Regulations, Title 23, Chapter 16, Section(s) 2665(b)

Violation Description: "Failure to submit a copy of the overfill prevention equipment inspection results on the G Overfill Prevention Equipment Inspection Report FormG to the UPA within 30 days after the inspection. "
Violation Notes: TANK ORIENTATION SITE PLAN|UNPERMIT 89PP PENE WORK|ER 87 FILL SPBK| LIQ 87,91 FILL SUMP|OVFL,SCTR LATE|CERS(PLOT PLAN,OWN OP) SUBMIT ACCURATE SITE PLAN|ASBUILTS FOR 87 FILL SPBK(ER DUE 5 DAYS)| INVESTIGATE 89PP PENE, PROVIDE WORK ORDER, PERMIT|CORRECT CERS
Violation Division: Los Angeles County Department of Public Works
Violation Program: UST
Violation Source: CERS

Site ID: 169619
Site Name: Vons Fuel Center #2502
Violation Date: 10-22-2014
Citation: HSC 6.7 25291 - California Health and Safety Code, Chapter 6.7, Section(s) 25291
Violation Description: Failure to maintain under-dispenser containment, sumps, and/or other secondary containment in good condition and/or free of debris/liquid.
Violation Notes: Returned to compliance on 10/22/2014.

Map ID
Direction
Distance
Elevation

MAP FINDINGS

Site

Database(s)

EDR ID Number
EPA ID Number

VONS FUEL STATION 2502 (Continued)

S105512050

Violation Division: Los Angeles County Department of Public Works
Violation Program: UST
Violation Source: CERS

Site ID: 169619
Site Name: Vons Fuel Center #2502
Violation Date: 10-21-2019
Citation: 23 CCR 16 2637(f) - California Code of Regulations, Title 23, Chapter 16, Section(s) 2637(f)
Violation Description: Failure to submit a copy of the secondary containment test results on the G Secondary Containment Testing report FormG to the UPA within 30 days after the test.
Violation Notes: TANK ORIENTATION SITE PLAN|UNPERMIT 89PP PENE WORK|ER 87 FILL SPBK| LIQ 87,91 FILL SUMP|OVFL,SCTR LATE|CERS(PLOT PLAN,OWN OP) SUBMIT ACCURATE SITE PLAN|ASBUILTS FOR 87 FILL SPBK(ER DUE 5 DAYS)| INVESTIGATE 89PP PENE, PROVIDE WORK ORDER, PERMIT|CORRECT CERS

Violation Division: Los Angeles County Department of Public Works
Violation Program: UST
Violation Source: CERS

Site ID: 169619
Site Name: Vons Fuel Center #2502
Violation Date: 10-19-2016
Citation: 23 CCR 16 2641(h) - California Code of Regulations, Title 23, Chapter 16, Section(s) 2641(h)
Violation Description: Failure to have an approved UST Monitoring Plan.
Violation Notes: Not reported
Violation Division: Los Angeles County Department of Public Works
Violation Program: UST
Violation Source: CERS

Site ID: 169619
Site Name: Vons Fuel Center #2502
Violation Date: 10-18-2017
Citation: 23 CCR 16 2641(h) - California Code of Regulations, Title 23, Chapter 16, Section(s) 2641(h)
Violation Description: Failure to have an approved UST Monitoring Plan.
Violation Notes: Returned to compliance on 01/12/2018.
Violation Division: Los Angeles County Department of Public Works
Violation Program: UST
Violation Source: CERS

Site ID: 169619
Site Name: Vons Fuel Center #2502
Violation Date: 10-19-2016
Citation: 23 CCR 16 2712(i) - California Code of Regulations, Title 23, Chapter 16, Section(s) 2712(i)
Violation Description: Failure to have a UST Monitoring Plan available on site.
Violation Notes: Not reported
Violation Division: Los Angeles County Department of Public Works
Violation Program: UST
Violation Source: CERS

Site ID: 169619
Site Name: Vons Fuel Center #2502
Violation Date: 10-21-2019
Citation: 23 CCR 16 2635(e)(8) - California Code of Regulations, Title 23,

Map ID
Direction
Distance
Elevation

MAP FINDINGS

Site

Database(s)

EDR ID Number
EPA ID Number

VONS FUEL STATION 2502 (Continued)

S105512050

Violation Description: Chapter 16, Section(s) 2635(e)(8)
Failure to submit as-built plans for the location and orientation of the tanks and appurtenant piping systems for new installations and/or with the permit application.

Violation Notes: TANK ORIENTATION SITE PLAN|UNPERMIT 89PP PENE WORK|ER 87 FILL SPBK| LIQ 87,91 FILL SUMP|OVFL,SCTR LATE|CERS(PLOT PLAN,OWN OP) SUBMIT ACCURATE SITE PLAN|ASBUILTS FOR 87 FILL SPBK(ER DUE 5 DAYS)| INVESTIGATE 89PP PENE, PROVIDE WORK ORDER, PERMIT|CORRECT CERS

Violation Division: Los Angeles County Department of Public Works
Violation Program: UST
Violation Source: CERS

Site ID: 169619
Site Name: Vons Fuel Center #2502
Violation Date: 10-18-2017
Citation: 23 CCR 16 2712 - California Code of Regulations, Title 23, Chapter 16, Section(s) 2712

Violation Description: Failure to comply with any of the applicable requirements of the permit issued for the operation of the UST system.
Violation Notes: Returned to compliance on 01/12/2018.

Violation Division: Los Angeles County Department of Public Works
Violation Program: UST
Violation Source: CERS

Site ID: 169619
Site Name: Vons Fuel Center #2502
Violation Date: 10-20-2020
Citation: 23 CCR 16 2712(i) - California Code of Regulations, Title 23, Chapter 16, Section(s) 2712(i)

Violation Description: Failure to have current UST Monitoring Plan available on site.
Violation Notes: CERS(PLOT PLAN,MONT PLAN|UNPERMIT 89PP PENE WORK| PREVIOUS NOVCS FOR SAME ITEMS CORRECT CERS PLOT PLAN/MONT PLAN INVESTIGATE 89PP PENE, PROVIDE WORK ORDER, PERMIT (SAME AS PRVSNOVC

Violation Division: Los Angeles County Department of Public Works
Violation Program: UST
Violation Source: CERS

Site ID: 169619
Site Name: Vons Fuel Center #2502
Violation Date: 10-21-2015
Citation: 23 CCR 16 2712(i) - California Code of Regulations, Title 23, Chapter 16, Section(s) 2712(i)

Violation Description: Failure to maintain on site an approved monitoring plan.
Violation Notes: Not reported

Violation Division: Los Angeles County Department of Public Works
Violation Program: UST
Violation Source: CERS

Site ID: 169619
Site Name: Vons Fuel Center #2502
Violation Date: 10-20-2020
Citation: 23 CCR 16 2641(h) - California Code of Regulations, Title 23, Chapter 16, Section(s) 2641(h)

Violation Description: Failure to have an approved UST Monitoring Plan.
Violation Notes: CERS(PLOT PLAN,MONT PLAN|UNPERMIT 89PP PENE WORK| PREVIOUS NOVCS FOR SAME ITEMS CORRECT CERS PLOT PLAN/MONT PLAN INVESTIGATE 89PP PENE, PROVIDE WORK ORDER, PERMIT (SAME AS PRVSNOVC

Map ID
Direction
Distance
Elevation

MAP FINDINGS

Site

Database(s)

EDR ID Number
EPA ID Number

VONS FUEL STATION 2502 (Continued)

S105512050

Violation Division: Los Angeles County Department of Public Works
Violation Program: UST
Violation Source: CERS

Site ID: 169619
Site Name: Vons Fuel Center #2502
Violation Date: 10-22-2014
Citation: HSC 6.7 25299 - California Health and Safety Code, Chapter 6.7, Section(s) 25299
Violation Description: Failure to comply with one or more of the operating permit conditions.
Violation Notes: Returned to compliance on 10/22/2014.
Violation Division: Los Angeles County Department of Public Works
Violation Program: UST
Violation Source: CERS

Site ID: 169619
Site Name: Vons Fuel Center #2502
Violation Date: 10-20-2020
Citation: 23 CCR 16 2712 - California Code of Regulations, Title 23, Chapter 16, Section(s) 2712
Violation Description: Failure to comply with any of the applicable requirements of the permit issued for the operation of the UST system.
Violation Notes: CERS(PLOT PLAN,MONT PLAN|UNPERMIT 89PP PENE WORK| PREVIOUS NOVCS FOR SAME ITEMS CORRECT CERS PLOT PLAN/MONT PLAN INVESTIGATE 89PP PENE, PROVIDE WORK ORDER, PERMIT (SAME AS PRVSNOVC
Violation Division: Los Angeles County Department of Public Works
Violation Program: UST
Violation Source: CERS

Site ID: 169619
Site Name: Vons Fuel Center #2502
Violation Date: 10-18-2018
Citation: 23 CCR 16 2635(e)(8) - California Code of Regulations, Title 23, Chapter 16, Section(s) 2635(e)(8)
Violation Description: Failure to submit as-built plans for the location and orientation of the tanks and appurtenant piping systems for new installations and/or with the permit application.
Violation Notes: Not reported
Violation Division: Los Angeles County Department of Public Works
Violation Program: UST
Violation Source: CERS

Site ID: 169619
Site Name: Vons Fuel Center #2502
Violation Date: 10-18-2018
Citation: 23 CCR 16 2712 - California Code of Regulations, Title 23, Chapter 16, Section(s) 2712
Violation Description: Failure to comply with any of the applicable requirements of the permit issued for the operation of the UST system.
Violation Notes: Not reported
Violation Division: Los Angeles County Department of Public Works
Violation Program: UST
Violation Source: CERS

Site ID: 169619
Site Name: Vons Fuel Center #2502
Violation Date: 10-18-2018

Map ID
Direction
Distance
Elevation

MAP FINDINGS

Site

Database(s)

EDR ID Number
EPA ID Number

VONS FUEL STATION 2502 (Continued)

S105512050

Citation: 23 CCR 16 2641(h) - California Code of Regulations, Title 23, Chapter 16, Section(s) 2641(h)
Violation Description: Failure to have an approved UST Monitoring Plan.
Violation Notes: Not reported
Violation Division: Los Angeles County Department of Public Works
Violation Program: UST
Violation Source: CERS

Site ID: 169619
Site Name: Vons Fuel Center #2502
Violation Date: 10-18-2018
Citation: 23 CCR 16 2715(a)(2) - California Code of Regulations, Title 23, Chapter 16, Section(s) 2715(a)(2)
Violation Description: Failure to submit the G Underground Storage Tank Statement of Understanding and Compliance Form.G
Violation Notes: Not reported
Violation Division: Los Angeles County Department of Public Works
Violation Program: UST
Violation Source: CERS

Site ID: 169619
Site Name: Vons Fuel Center #2502
Violation Date: 10-19-2016
Citation: 23 CCR 16 2712(f) - California Code of Regulations, Title 23, Chapter 16, Section(s) 2712(f)
Violation Description: Failure to implement the corrections specified in the inspection report within 30 calendar days of receiving an inspection report from either the CUPA or special inspector.
Violation Notes: Not reported
Violation Division: Los Angeles County Department of Public Works
Violation Program: UST
Violation Source: CERS

Site ID: 169619
Site Name: Vons Fuel Center #2502
Violation Date: 10-18-2017
Citation: 23 CCR 6.7 25284, 25286 - California Code of Regulations, Title 23, Chapter 6.7, Section(s) 25284, 25286
Violation Description: Failure to submit a complete and accurate application for a permit to operate a UST, or for renewal of the permit.
Violation Notes: Returned to compliance on 01/12/2018.
Violation Division: Los Angeles County Department of Public Works
Violation Program: UST
Violation Source: CERS

Site ID: 169619
Site Name: Vons Fuel Center #2502
Violation Date: 10-19-2016
Citation: HSC 6.75 25299.30-25299.34 - California Health and Safety Code, Chapter 6.75, Section(s) 25299.30-25299.34
Violation Description: Failure to submit and maintain complete and current Certification of Financial Responsibility or other mechanism of financial assurance.
Violation Notes: Not reported
Violation Division: Los Angeles County Department of Public Works
Violation Program: UST
Violation Source: CERS

Map ID
Direction
Distance
Elevation

MAP FINDINGS

Site

Database(s)

EDR ID Number
EPA ID Number

VONS FUEL STATION 2502 (Continued)

S105512050

Site ID: 169619
Site Name: Vons Fuel Center #2502
Violation Date: 10-21-2019
Citation: 23 CCR 16 2712(f) - California Code of Regulations, Title 23, Chapter 16, Section(s) 2712(f)
Violation Description: Failure to implement the corrections specified in the inspection report within 30 days of receiving an inspection report from either the UPA or special inspector.
Violation Notes: TANK ORIENTATION SITE PLAN|UNPERMIT 89PP PENE WORK|ER 87 FILL SPBK| LIQ 87,91 FILL SUMP|OVFL,SCTR LATE|CERS(PLOT PLAN,OWN OP) SUBMIT ACCURATE SITE PLAN|ASBUILTS FOR 87 FILL SPBK(ER DUE 5 DAYS)| INVESTIGATE 89PP PENE, PROVIDE WORK ORDER, PERMIT|CORRECT CERS
Violation Division: Los Angeles County Department of Public Works
Violation Program: UST
Violation Source: CERS

Site ID: 169619
Site Name: Vons Fuel Center #2502
Violation Date: 10-21-2019
Citation: 23 CCR 16 2715(a)(2) - California Code of Regulations, Title 23, Chapter 16, Section(s) 2715(a)(2)
Violation Description: Failure to submit the G Underground Storage Tank Statement of Understanding and Compliance Form.G
Violation Notes: TANK ORIENTATION SITE PLAN|UNPERMIT 89PP PENE WORK|ER 87 FILL SPBK| LIQ 87,91 FILL SUMP|OVFL,SCTR LATE|CERS(PLOT PLAN,OWN OP) SUBMIT ACCURATE SITE PLAN|ASBUILTS FOR 87 FILL SPBK(ER DUE 5 DAYS)| INVESTIGATE 89PP PENE, PROVIDE WORK ORDER, PERMIT|CORRECT CERS
Violation Division: Los Angeles County Department of Public Works
Violation Program: UST
Violation Source: CERS

Site ID: 169619
Site Name: Vons Fuel Center #2502
Violation Date: 10-20-2020
Citation: 23 CCR 16 2641(h) - California Code of Regulations, Title 23, Chapter 16, Section(s) 2641(h)
Violation Description: Failure to submit or maintain a current facility plot plan.
Violation Notes: CERS(PLOT PLAN,MONT PLAN|UNPERMIT 89PP PENE WORK| PREVIOUS NOVCS FOR SAME ITEMS CORRECT CERS PLOT PLAN/MONT PLAN INVESTIGATE 89PP PENE, PROVIDE WORK ORDER, PERMIT (SAME AS PRVSNOVC
Violation Division: Los Angeles County Department of Public Works
Violation Program: UST
Violation Source: CERS

Site ID: 169619
Site Name: Vons Fuel Center #2502
Violation Date: 10-18-2017
Citation: 23 CCR 16 2712(f) - California Code of Regulations, Title 23, Chapter 16, Section(s) 2712(f)
Violation Description: Failure to implement the corrections specified in the inspection report within 30 calendar days of receiving an inspection report from either the CUPA or special inspector.
Violation Notes: Returned to compliance on 01/12/2018.
Violation Division: Los Angeles County Department of Public Works
Violation Program: UST
Violation Source: CERS

Map ID
Direction
Distance
Elevation

MAP FINDINGS

Site

Database(s)

EDR ID Number
EPA ID Number

VONS FUEL STATION 2502 (Continued)

S105512050

Site ID: 169619
Site Name: Vons Fuel Center #2502
Violation Date: 10-20-2020
Citation: 23 CCR 16 2712(f) - California Code of Regulations, Title 23, Chapter 16, Section(s) 2712(f)
Violation Description: Failure to implement the corrections specified in the inspection report within 30 days of receiving an inspection report from either the UPA or special inspector.
Violation Notes: CERS(PLOT PLAN,MONT PLAN|UNPERMIT 89PP PENE WORK| PREVIOUS NOVCS FOR SAME ITEMS CORRECT CERS PLOT PLAN/MONT PLAN INVESTIGATE 89PP PENE, PROVIDE WORK ORDER, PERMIT (SAME AS PRVSNOVC
Violation Division: Los Angeles County Department of Public Works
Violation Program: UST
Violation Source: CERS

Site ID: 169619
Site Name: Vons Fuel Center #2502
Violation Date: 10-21-2015
Citation: HSC 6.7 25286(a) - California Health and Safety Code, Chapter 6.7, Section(s) 25286(a)
Violation Description: Failure to submit an complete and accurate application for a permit to operate an underground storage tank, or for renewal of the permit.
Violation Notes: Not reported
Violation Division: Los Angeles County Department of Public Works
Violation Program: UST
Violation Source: CERS

Site ID: 169619
Site Name: Vons Fuel Center #2502
Violation Date: 10-21-2019
Citation: 23 CCR 16 2712 - California Code of Regulations, Title 23, Chapter 16, Section(s) 2712
Violation Description: Failure to comply with any of the applicable requirements of the permit issued for the operation of the UST system.
Violation Notes: TANK ORIENTATION SITE PLAN|UNPERMIT 89PP PENE WORK|ER 87 FILL SPBK| LIQ 87,91 FILL SUMP|OVFL,SCTR LATE|CERS(PLOT PLAN,OWN OP) SUBMIT ACCURATE SITE PLAN|ASBUILTS FOR 87 FILL SPBK(ER DUE 5 DAYS)| INVESTIGATE 89PP PENE, PROVIDE WORK ORDER, PERMIT|CORRECT CERS
Violation Division: Los Angeles County Department of Public Works
Violation Program: UST
Violation Source: CERS

Site ID: 169619
Site Name: Vons Fuel Center #2502
Violation Date: 10-19-2016
Citation: 23 CCR 6.7 25284, 25286 - California Code of Regulations, Title 23, Chapter 6.7, Section(s) 25284, 25286
Violation Description: Failure to submit a complete and accurate application for a permit to operate a UST, or for renewal of the permit.
Violation Notes: Not reported
Violation Division: Los Angeles County Department of Public Works
Violation Program: UST
Violation Source: CERS

Site ID: 169619
Site Name: Vons Fuel Center #2502
Violation Date: 10-21-2019

Map ID
Direction
Distance
Elevation

MAP FINDINGS

Site

Database(s)

EDR ID Number
EPA ID Number

VONS FUEL STATION 2502 (Continued)

S105512050

Citation: 23 CCR 16 2711(a)(8) - California Code of Regulations, Title 23, Chapter 16, Section(s) 2711(a)(8)
Violation Description: Failure to submit or maintain a current facility plot plan.
Violation Notes: TANK ORIENTATION SITE PLAN|UNPERMIT 89PP PENE WORK|ER 87 FILL SPBK| LIQ 87,91 FILL SUMP|OVFL,SCTR LATE|CERS(PLOT PLAN,OWN OP) SUBMIT ACCURATE SITE PLAN|ASBULTS FOR 87 FILL SPBK(ER DUE 5 DAYS)| INVESTIGATE 89PP PENE, PROVIDE WORK ORDER, PERMIT|CORRECT CERS
Violation Division: Los Angeles County Department of Public Works
Violation Program: UST
Violation Source: CERS

Site ID: 169619
Site Name: Vons Fuel Center #2502
Violation Date: 10-18-2018
Citation: 23 CCR 16 2711(a)(8) - California Code of Regulations, Title 23, Chapter 16, Section(s) 2711(a)(8)
Violation Description: Failure to submit or maintain a current facility plot plan.
Violation Notes: Not reported
Violation Division: Los Angeles County Department of Public Works
Violation Program: UST
Violation Source: CERS

Evaluation:
Eval General Type: Compliance Evaluation Inspection
Eval Date: 01-08-2020
Violations Found: No
Eval Type: Routine done by local agency
Eval Notes: Gilbert Rodriguez, Fuel Manager
Eval Division: Los Angeles County Fire Department
Eval Program: HMRRP
Eval Source: CERS

Eval General Type: Compliance Evaluation Inspection
Eval Date: 01-08-2020
Violations Found: No
Eval Type: Routine done by local agency
Eval Notes: Gilbert Rodriguez, Fuel Manager
Eval Division: Los Angeles County Fire Department
Eval Program: HW
Eval Source: CERS

Eval General Type: Compliance Evaluation Inspection
Eval Date: 03-28-2016
Violations Found: No
Eval Type: Routine done by local agency
Eval Notes: Gus Vallejo
Eval Division: Los Angeles County Fire Department
Eval Program: HMRRP
Eval Source: CERS

Eval General Type: Compliance Evaluation Inspection
Eval Date: 03-28-2016
Violations Found: No
Eval Type: Routine done by local agency
Eval Notes: Gus Vallejo
Eval Division: Los Angeles County Fire Department
Eval Program: HW

Map ID
Direction
Distance
Elevation

MAP FINDINGS

Site

Database(s)

EDR ID Number
EPA ID Number

VONS FUEL STATION 2502 (Continued)

S105512050

Eval Source: CERS

Eval General Type: Compliance Evaluation Inspection
Eval Date: 06-03-2014
Violations Found: No
Eval Type: Routine done by local agency
Eval Notes: Not reported
Eval Division: Los Angeles County Fire Department
Eval Program: HMRRP
Eval Source: CERS

Eval General Type: Compliance Evaluation Inspection
Eval Date: 06-03-2014
Violations Found: No
Eval Type: Routine done by local agency
Eval Notes: Not reported
Eval Division: Los Angeles County Fire Department
Eval Program: HW
Eval Source: CERS

Eval General Type: Compliance Evaluation Inspection
Eval Date: 07-17-2017
Violations Found: No
Eval Type: Routine done by local agency
Eval Notes: Alex Plinske
Eval Division: Los Angeles County Fire Department
Eval Program: HMRRP
Eval Source: CERS

Eval General Type: Compliance Evaluation Inspection
Eval Date: 07-17-2017
Violations Found: No
Eval Type: Routine done by local agency
Eval Notes: Alex Plinske
Eval Division: Los Angeles County Fire Department
Eval Program: HW
Eval Source: CERS

Eval General Type: Compliance Evaluation Inspection
Eval Date: 10-18-2017
Violations Found: Yes
Eval Type: Routine done by local agency
Eval Notes: VR TLS-350R CERT 101817, SB989 030915, 092115. DW WESTERN FIBERGLASS PIPING, 208 IN SUMPS, 460 ANN. UDC W/208. NOTICE FOR CERS CORRECTION
Eval Division: Los Angeles County Department of Public Works
Eval Program: UST
Eval Source: CERS

Eval General Type: Compliance Evaluation Inspection
Eval Date: 10-18-2018
Violations Found: Yes
Eval Type: Routine done by local agency
Eval Notes: 87 89&91(2IN1)TLS 350R 460AN 208 SUMPS UDCS PLLD DW WESTERN FLEX NOVC:OVERFILL PREV FORM,AS BUILTS FOR 89PP PEN REP,CERS
Eval Division: Los Angeles County Department of Public Works
Eval Program: UST
Eval Source: CERS

Map ID
Direction
Distance
Elevation

MAP FINDINGS

Site

Database(s)

EDR ID Number
EPA ID Number

VONS FUEL STATION 2502 (Continued)

S105512050

Eval General Type: Compliance Evaluation Inspection
Eval Date: 10-19-2016
Violations Found: Yes
Eval Type: Routine done by local agency
Eval Notes: CERS CORRECTIONS HAVE NOT BEEN MADE. NOTICE ISSUED. DW TANKS ONSITE, FLEXIBLE PIPING, HEALY TANK AREA NEEDS TO BE CLEANED.
Eval Division: Los Angeles County Department of Public Works
Eval Program: UST
Eval Source: CERS

Eval General Type: Compliance Evaluation Inspection
Eval Date: 10-20-2020
Violations Found: Yes
Eval Type: Routine done by local agency
Eval Notes: VRTLS 350|87,89,91 USTS|208 SUMPS/UDCS|460 ANNULAR SNSRS|PHIL TITE S PBKS|WESTERN FIBERGLASS DW PPNG. CERS ERRORS, 89 PP IMPROPER RPR
Eval Division: Los Angeles County Department of Public Works
Eval Program: UST
Eval Source: CERS

Eval General Type: Compliance Evaluation Inspection
Eval Date: 10-21-2015
Violations Found: Yes
Eval Type: Routine done by local agency
Eval Notes: CERS REJECTED RE:TANK INFO, LTMP. T3 SPBK FAIL & O RING REPLACED.SU MPS DRY DRY, SENSORS AT LOW POINT. VR TLS 350R, DW FLEX PRODUCT LINE
Eval Division: Los Angeles County Department of Public Works
Eval Program: UST
Eval Source: CERS

Eval General Type: Compliance Evaluation Inspection
Eval Date: 10-21-2019
Violations Found: Yes
Eval Type: Routine done by local agency
Eval Notes: INCORRECT TANK ORIENTATION ON SITE AND PLOT PLAN|MISSING OWN OP| OVFL, SCTR LATE|LIQ 87&91 FILL|ER 87 FILL SPBK|UNPERMIT 89 REPAIR|
Eval Division: Los Angeles County Department of Public Works
Eval Program: UST
Eval Source: CERS

Eval General Type: Compliance Evaluation Inspection
Eval Date: 10-22-2014
Violations Found: Yes
Eval Type: Routine done by local agency
Eval Notes: VR TLS-350R CERT 10/22/14, SB989 3/12/12 & 4/16/12. SUMPS W/208 SENSORS, DW WESTERN FIBERGLASS, PLLDS, VR 460 ANNULARS, UDC W/208.
Eval Division: Los Angeles County Department of Public Works
Eval Program: UST
Eval Source: CERS

Coordinates:
Site ID: 169619
Facility Name: Vons Fuel Center #2502
Env Int Type Code: HWG
Program ID: 10304686
Coord Name: Not reported
Ref Point Type Desc: Center of a facility or station.

Map ID
Direction
Distance
Elevation

MAP FINDINGS

Site

Database(s)

EDR ID Number
EPA ID Number

VONS FUEL STATION 2502 (Continued)

S105512050

Latitude: 33.961050
Longitude: -118.347810

Affiliation:

Affiliation Type Desc: CUPA District
Entity Name: Los Angeles County Fire
Entity Title: Not reported
Affiliation Address: 5825 Rickenbacker Road
Affiliation City: Commerce
Affiliation State: CA
Affiliation Country: Not reported
Affiliation Zip: 90040-3027
Affiliation Phone: (323) 890-4000

Affiliation Type Desc: Operator
Entity Name: Vons, A Safeway Company
Entity Title: Not reported
Affiliation Address: Not reported
Affiliation City: Not reported
Affiliation State: Not reported
Affiliation Country: Not reported
Affiliation Zip: Not reported
Affiliation Phone: (310) 677-0286

Affiliation Type Desc: Parent Corporation
Entity Name: Vons A Safeway Company-Gasoline Sites
Entity Title: Not reported
Affiliation Address: Not reported
Affiliation City: Not reported
Affiliation State: Not reported
Affiliation Country: Not reported
Affiliation Zip: Not reported
Affiliation Phone: Not reported

Affiliation Type Desc: UST Permit Applicant
Entity Name: SCOTT MILLER
Entity Title: FUEL OPERATIONS MANAGER
Affiliation Address: Not reported
Affiliation City: Not reported
Affiliation State: Not reported
Affiliation Country: Not reported
Affiliation Zip: Not reported
Affiliation Phone: (626) 821-7781

Affiliation Type Desc: UST Tank Owner
Entity Name: Vons Companies Inc
Entity Title: Not reported
Affiliation Address: 1421 Manhattan Ave
Affiliation City: Fullerton
Affiliation State: CA
Affiliation Country: United States
Affiliation Zip: 92831
Affiliation Phone: (714) 300-6132

Affiliation Type Desc: Document Preparer
Entity Name: BELSHIRE ENVIRONMENTAL SERVICES, INC.
Entity Title: Not reported

Map ID
Direction
Distance
Elevation

MAP FINDINGS

Site

Database(s)

EDR ID Number
EPA ID Number

VONS FUEL STATION 2502 (Continued)

S105512050

Affiliation Address: Not reported
Affiliation City: Not reported
Affiliation State: Not reported
Affiliation Country: Not reported
Affiliation Zip: Not reported
Affiliation Phone: Not reported

Affiliation Type Desc: Legal Owner
Entity Name: Vons, A Safeway Company
Entity Title: Not reported
Affiliation Address: 1421 Manhattan Ave
Affiliation City: Fullerton
Affiliation State: CA
Affiliation Country: United States
Affiliation Zip: 92831
Affiliation Phone: (714) 300-6132

Affiliation Type Desc: Property Owner
Entity Name: Vons, A Safeway Company
Entity Title: Not reported
Affiliation Address: 1421 Manhattan Ave
Affiliation City: Fullerton
Affiliation State: CA
Affiliation Country: United States
Affiliation Zip: 92831
Affiliation Phone: (714) 300-6132

Affiliation Type Desc: UST Property Owner Name
Entity Name: VONS COMPANIES INC
Entity Title: Not reported
Affiliation Address: 1421 Manhattan Ave
Affiliation City: Fullerton
Affiliation State: CA
Affiliation Country: United States
Affiliation Zip: 92831
Affiliation Phone: (714) 300-6132

Affiliation Type Desc: UST Tank Operator
Entity Name: Vons Companies Inc
Entity Title: Not reported
Affiliation Address: 500 E Manchester Blvd
Affiliation City: Inglewood
Affiliation State: CA
Affiliation Country: United States
Affiliation Zip: 90301
Affiliation Phone: (310) 677-0286

Affiliation Type Desc: Environmental Contact
Entity Name: MICHAEL CLIATT
Entity Title: Not reported
Affiliation Address: PO BOX 80338
Affiliation City: RANCHO SANTA MARGARITA
Affiliation State: CA
Affiliation Country: Not reported
Affiliation Zip: 92688
Affiliation Phone: Not reported

Map ID
Direction
Distance
Elevation

MAP FINDINGS

Site

Database(s)

EDR ID Number
EPA ID Number

VONS FUEL STATION 2502 (Continued)

S105512050

Affiliation Type Desc: Facility Mailing Address
Entity Name: Mailing Address
Entity Title: Not reported
Affiliation Address: PO BOX 80338
Affiliation City: RANCHO SANTA MARGARITA
Affiliation State: CA
Affiliation Country: Not reported
Affiliation Zip: 92688
Affiliation Phone: Not reported

Affiliation Type Desc: Identification Signer
Entity Name: SCOTT MILLER
Entity Title: FUEL OPERATIONS MANAGER
Affiliation Address: Not reported
Affiliation City: Not reported
Affiliation State: Not reported
Affiliation Country: Not reported
Affiliation Zip: Not reported
Affiliation Phone: Not reported

HWTS:

Name: VONS FUEL STATION 2502
Address: 510 E MANCHESTER BLVD
Address 2: Not reported
City,State,Zip: INGLEWOOD, CA 903011908
EPA ID: CAL000381824
Inactive Date: 07/23/2019
Create Date: 01/23/2013
Last Act Date: 07/22/2020
Mailing Name: ENVIRONMENTAL AFFAIRS
Mailing Address: 250 E PARKCENTER BLVD
Mailing Address 2: Not reported
Mailing City,State,Zip: BOISE, ID 84706
Owner Name: SAFEWAY INC
Owner Address: 250 E PARKCENTER BLVD
Owner Address 2: ENVIRONMENTAL AFFAIRS
Owner City,State,Zip: BOISE, ID 837060000
Contact Name: SHARON SANGER
Contact Address: 250 E PARKCENTER BLVD
Contact Address 2: ENVIRONMENTAL AFFAIRS
City,State,Zip: BOISE, ID 83706

NAICS:

EPA ID: CAL000381824
Create Date: 2013-01-23 10:52:14.587
NAICS Code: 99999
NAICS Description: Not Otherwise Specified
Issued EPA ID Date: 2013-01-23 10:52:14.58300
Inactive Date: 2019-07-23 00:00:00
Facility Name: VONS FUEL STATION 2502
Facility Address: 510 E MANCHESTER BLVD
Facility Address 2: Not reported
Facility City: INGLEWOOD
Facility County: Not reported
Facility State: CA
Facility Zip: 903011908

MAP FINDINGS

Map ID
Direction
Distance
Elevation

Site

Database(s)

EDR ID Number
EPA ID Number

H59 **VONS FUEL CENTER #2502**
510 E MANCHESTER BLVD
INGLEWOOD, CA 90301

UST **U004265727**
N/A

< 1/8
1 ft.

Site 6 of 8 in cluster H

Relative:
Lower

UST:

Actual:
137 ft.

Name: VONS FUEL CENTER #2502
Address: 510 E MANCHESTER BLVD
City,State,Zip: INGLEWOOD, CA 90301
Facility ID: LACoFA0033888
Permitting Agency: Los Angeles County Fire Department
Latitude: 33.96105
Longitude: -118.34781

Name: VONS FUEL CENTER - INGLEWOOD #2502
Address: 510 E MANCHESTER BLVD
City,State,Zip: INGLEWOOD, CA 90301
Facility ID: LACoFA0033888
Permitting Agency: Los Angeles County Fire Department
Latitude: 33.96105
Longitude: -118.34781

G60 **INGLEWOOD HEALTHCARE CENTER**
100 S HILLCREST BLVD
INGLEWOOD, CA 90301

FINDS **1025964113**
N/A

< 1/8
1 ft.

Site 14 of 28 in cluster G

Relative:
Higher

FINDS:

Registry ID: 110070573582

Actual:
154 ft.

Click Here:

Environmental Interest/Information System:

RCRAInfo is a national information system that supports the Resource Conservation and Recovery Act (RCRA) program through the tracking of events and activities related to facilities that generate, transport, and treat, store, or dispose of hazardous waste. RCRAInfo allows RCRA program staff to track the notification, permit, compliance, and corrective action activities required under RCRA.

[Click this hyperlink](#) while viewing on your computer to access additional FINDS: detail in the EDR Site Report.

G61 **500 E MANCHESTER AVE**
INGLEWOOD, CA 90301

CHMIRS **S116778419**
N/A

< 1/8
1 ft.

Site 15 of 28 in cluster G

Relative:
Lower

CHMIRS:

Actual:
147 ft.

Name: Not reported
Address: 500 E MANCHESTER AVE
City,State,Zip: INGLEWOOD, CA 90301
OES Incident Number: 4-1881
OES notification: 03/30/2014
OES Date: Not reported
OES Time: Not reported
Date Completed: **Not reported**

Map ID
Direction
Distance
Elevation

MAP FINDINGS

Site

Database(s)

EDR ID Number
EPA ID Number

(Continued)

S116778419

Property Use:	Not reported
Agency Id Number:	Not reported
Agency Incident Number:	Not reported
Time Notified:	Not reported
Time Completed:	Not reported
Surrounding Area:	Not reported
Estimated Temperature:	Not reported
Property Management:	Not reported
More Than Two Substances Involved?:	Not reported
Resp Agncy Personel # Of Decontaminated:	Not reported
Responding Agency Personel # Of Injuries:	Not reported
Responding Agency Personel # Of Fatalities:	Not reported
Others Number Of Decontaminated:	Not reported
Others Number Of Injuries:	Not reported
Others Number Of Fatalities:	Not reported
Vehicle Make/year:	Not reported
Vehicle License Number:	Not reported
Vehicle State:	Not reported
Vehicle Id Number:	Not reported
CA DOT PUC/ICC Number:	Not reported
Company Name:	Not reported
Reporting Officer Name/ID:	Not reported
Report Date:	Not reported
Facility Telephone:	Not reported
Waterway Involved:	No
Waterway:	Not reported
Spill Site:	Service Station
Cleanup By:	No
Containment:	Not reported
What Happened:	Not reported
Type:	Not reported
Measure:	Not reported
Other:	Not reported
Type:	PETROLEUM
Measure:	Gal(s)
Other:	Not reported
Date/Time:	910
Year:	2014
Agency:	Solve One
Incident Date:	3/30/2014
Admin Agency:	Not reported
Amount:	Not reported
Contained:	Yes
Site Type:	Not reported
E Date:	Not reported
Substance:	Gasoline
Quantity Released:	1
Unknown:	Not reported
Substance #2:	Not reported
Substance #3:	Not reported
Evacuations:	Not reported
Number of Injuries:	Not reported
Number of Fatalities:	Not reported
#1 Pipeline:	No
#2 Pipeline:	No
#3 Pipeline:	No
#1 Vessel >= 300 Tons:	No

Map ID
Direction
Distance
Elevation

MAP FINDINGS

Site

Database(s)

EDR ID Number
EPA ID Number

(Continued)

S116778419

#2 Vessel >= 300 Tons: No
#3 Vessel >= 300 Tons: No
Evacs: No
Injuries: Human Error
Fatals: No
Comments: Not reported
Description: RP states that a customer over filled their gas tank causing the release. Cleanup completed by station personnel.

H62

510 EAST MANCHESTER BLVD
INGLEWOOD, CA 90301

CHMIRS S107450342
N/A

< 1/8
1 ft.

Site 7 of 8 in cluster H

Relative:
Lower

Actual:
137 ft.

CHMIRS:
Name: Not reported
Address: 510 EAST MANCHESTER BLVD
City,State,Zip: INGLEWOOD, CA 90301
OES Incident Number: 7-1198
OES notification: 02/23/2007
OES Date: Not reported
OES Time: Not reported
Date Completed: Not reported
Property Use: Not reported
Agency Id Number: Not reported
Agency Incident Number: Not reported
Time Notified: Not reported
Time Completed: Not reported
Surrounding Area: Not reported
Estimated Temperature: Not reported
Property Management: Not reported
More Than Two Substances Involved?: Not reported
Resp Agncy Personel # Of Decontaminated: Not reported
Responding Agency Personel # Of Injuries: Not reported
Responding Agency Personel # Of Fatalities: Not reported
Others Number Of Decontaminated: Not reported
Others Number Of Injuries: Not reported
Others Number Of Fatalities: Not reported
Vehicle Make/year: Not reported
Vehicle License Number: Not reported
Vehicle State: Not reported
Vehicle Id Number: Not reported
CA DOT PUC/ICC Number: Not reported
Company Name: Not reported
Reporting Officer Name/ID: Not reported
Report Date: Not reported
Facility Telephone: Not reported
Waterway Involved: Not reported
Waterway: Unknown
Spill Site: Not reported
Cleanup By: Unknown
Containment: Not reported
What Happened: Not reported
Type: Not reported
Measure: Not reported
Other: Not reported

Map ID
Direction
Distance
Elevation

MAP FINDINGS

Site

Database(s)

EDR ID Number
EPA ID Number

(Continued)

S107450342

Date/Time: Not reported
Year: 2007
Agency: Veeder Root
Incident Date: 2/23/2007 12:00:00 AM
Admin Agency: Inglewood Fire Department
Amount: Not reported
Contained: Unknown
Site Type: Service Station
E Date: Not reported
Substance: Gasoline
Gallons: 0.000000
Unknown: 0
Substance #2: Not reported
Substance #3: Not reported
Evacuations: 0
Number of Injuries: 0
Number of Fatalities: 0
#1 Pipeline: Not reported
#2 Pipeline: Not reported
#3 Pipeline: Not reported
#1 Vessel >= 300 Tons: Not reported
#2 Vessel >= 300 Tons: Not reported
#3 Vessel >= 300 Tons: Not reported
Evacs: Not reported
Injuries: Not reported
Fatales: Not reported
Comments: Not reported
Description: Caller states that auto shut-off was on when nozzle was removed from the vehicle releasing substance.

Name: Not reported
Address: 510 EAST MANCHESTER BLVD
City,State,Zip: INGLEWOOD, CA
OES Incident Number: 4-1210
OES notification: 03/03/2004
OES Date: Not reported
OES Time: Not reported
Date Completed: Not reported
Property Use: Not reported
Agency Id Number: Not reported
Agency Incident Number: Not reported
Time Notified: Not reported
Time Completed: Not reported
Surrounding Area: Not reported
Estimated Temperature: Not reported
Property Management: Not reported
More Than Two Substances Involved?: Not reported
Resp Agncy Personel # Of Decontaminated: Not reported
Responding Agency Personel # Of Injuries: Not reported
Responding Agency Personel # Of Fatalities: Not reported
Others Number Of Decontaminated: Not reported
Others Number Of Injuries: Not reported
Others Number Of Fatalities: Not reported
Vehicle Make/year: Not reported
Vehicle License Number: Not reported
Vehicle State: Not reported

Map ID
 Direction
 Distance
 Elevation

MAP FINDINGS

Site

Database(s)

EDR ID Number
 EPA ID Number

(Continued)

S107450342

Vehicle Id Number:	Not reported
CA DOT PUC/ICC Number:	Not reported
Company Name:	Not reported
Reporting Officer Name/ID:	Not reported
Report Date:	Not reported
Facility Telephone:	Not reported
Waterway Involved:	Not reported
Waterway:	Storm drain
Spill Site:	Not reported
Cleanup By:	Responsible Party
Containment:	Not reported
What Happened:	Not reported
Type:	Not reported
Measure:	Not reported
Other:	Not reported
Date/Time:	Not reported
Year:	2004
Agency:	Veeder Root
Incident Date:	3/3/2004 12:00:00 AM
Admin Agency:	Inglewood Fire Department
Amount:	Not reported
Contained:	Yes
Site Type:	Service Station
E Date:	Not reported
Substance:	Gasoline
Gallons:	12
Unknown:	0
Substance #2:	Not reported
Substance #3:	Not reported
Evacuations:	0
Number of Injuries:	0
Number of Fatalities:	0
#1 Pipeline:	Not reported
#2 Pipeline:	Not reported
#3 Pipeline:	Not reported
#1 Vessel >= 300 Tons:	Not reported
#2 Vessel >= 300 Tons:	Not reported
#3 Vessel >= 300 Tons:	Not reported
Evacs:	Not reported
Injuries:	Not reported
Fatals:	Not reported
Comments:	Not reported
Description:	Substance was released when customer tripped on hose causing hose to fall to the ground releasing substance.

J63 **FOSTER BROS**
< 1/8 **356 E MANCHESTER BLVD**
1 ft. **INGLEWOOD, CA**

EDR Hist Auto **1009116193**
N/A

Site 3 of 7 in cluster J

Relative: EDR Hist Auto
Lower

Actual: Year: Name:
149 ft. 1940 FOSTER BROS

Type:
 GASOLINE AND OIL SERVICE STATIONS

Map ID
 Direction
 Distance
 Elevation

MAP FINDINGS

Site

Database(s)

EDR ID Number
 EPA ID Number

G64 **SUPERSAVE PETROLEUM** **LOS ANGELES CO. HMS** **S100722003**
500 E MANCHESTER BLVD
 < 1/8 **INGLEWOOD, CA 90301**
 1 ft.

Site 16 of 28 in cluster G

Relative: LOS ANGELES CO. HMS:
Lower Name: SEARS ROEBUCK & CO
 Address: 500 E MANCHESTER BLVD
Actual: City,State,Zip: INGLEWOOD, CA 90301
147 ft. Region: LA
 Permit Category: Not reported
 Facility Id: 009602-009429
 Facility Type: Not reported
 Facility Status: Removed
 Area: 2E
 Permit Number: Not reported
 Permit Status: Not reported

 Name: SUPERSAVE PETROLEUM
 Address: 500 E MANCHESTER BLVD
 City,State,Zip: INGLEWOOD, CA 90301
 Region: LA
 Permit Category: Not reported
 Facility Id: 009602-015146
 Facility Type: Not reported
 Facility Status: OPEN
 Area: 2E
 Permit Number: Not reported
 Permit Status: Not reported

I65 **THE NEW WORLD** **RCRA-SQG** **1000125063**
155 SO MARKET ST **FINDS** **CAD982468290**
 < 1/8 **INGLEWOOD, CA 90301** **ECHO**
 1 ft.

Site 3 of 13 in cluster I

Relative: RCRA-SQG:
Lower Date Form Received by Agency: 1988-10-24 00:00:00.0
Actual: Handler Name: THE NEW WORLD
141 ft. Handler Address: 155 SO MARKET ST
 Handler City,State,Zip: INGLEWOOD, CA 90301
 EPA ID: CAD982468290
 Contact Name: ENVIRONMENTAL MANAGER
 Contact Address: 155 SO MARKET ST
 Contact City,State,Zip: INGLEWOOD, CA 90301
 Contact Telephone: 213-678-8484
 Contact Fax: Not reported
 Contact Email: Not reported
 Contact Title: Not reported
 EPA Region: 09
 Land Type: Not reported
 Federal Waste Generator Description: Small Quantity Generator
 Non-Notifier: Not reported
 Biennial Report Cycle: Not reported
 Accessibility: Not reported
 Active Site Indicator: Handler Activities
 State District Owner: CA
 State District: 3
 Mailing Address: SO MARKET ST

Map ID
 Direction
 Distance
 Elevation

MAP FINDINGS

Site

Database(s)

EDR ID Number
 EPA ID Number

THE NEW WORLD (Continued)

1000125063

Mailing City,State,Zip:	INGLEWOOD, CA 90301
Owner Name:	VICTOR SMITH
Owner Type:	Private
Operator Name:	NOT REQUIRED
Operator Type:	Private
Short-Term Generator Activity:	No
Importer Activity:	No
Mixed Waste Generator:	No
Transporter Activity:	No
Transfer Facility Activity:	No
Recycler Activity with Storage:	No
Small Quantity On-Site Burner Exemption:	No
Smelting Melting and Refining Furnace Exemption:	No
Underground Injection Control:	No
Off-Site Waste Receipt:	No
Universal Waste Indicator:	No
Universal Waste Destination Facility:	No
Federal Universal Waste:	No
Active Site Fed-Reg Treatment Storage and Disposal Facility:	Not reported
Active Site Converter Treatment storage and Disposal Facility:	Not reported
Active Site State-Reg Treatment Storage and Disposal Facility:	Not reported
Active Site State-Reg Handler:	---
Federal Facility Indicator:	Not reported
Hazardous Secondary Material Indicator:	NN
Sub-Part K Indicator:	Not reported
Commercial TSD Indicator:	No
Treatment Storage and Disposal Type:	Not reported
2018 GPRC Permit Baseline:	Not on the Baseline
2018 GPRC Renewals Baseline:	Not on the Baseline
Permit Renewals Workload Universe:	Not reported
Permit Workload Universe:	Not reported
Permit Progress Universe:	Not reported
Post-Closure Workload Universe:	Not reported
Closure Workload Universe:	Not reported
202 GPRC Corrective Action Baseline:	No
Corrective Action Workload Universe:	No
Subject to Corrective Action Universe:	No
Non-TSDFs Where RCRA CA has Been Imposed Universe:	No
TSDFs Potentially Subject to CA Under 3004 (u)/(v) Universe:	No
TSDFs Only Subject to CA under Discretionary Auth Universe:	No
Corrective Action Priority Ranking:	No NCAPS ranking
Environmental Control Indicator:	No
Institutional Control Indicator:	No
Human Exposure Controls Indicator:	N/A
Groundwater Controls Indicator:	N/A
Operating TSDF Universe:	Not reported
Full Enforcement Universe:	Not reported
Significant Non-Complier Universe:	No
Unaddressed Significant Non-Complier Universe:	No
Addressed Significant Non-Complier Universe:	No
Significant Non-Complier With a Compliance Schedule Universe:	No
Financial Assurance Required:	Not reported
Handler Date of Last Change:	2000-09-15 17:30:23.0
Recognized Trader-Importer:	No
Recognized Trader-Exporter:	No
Importer of Spent Lead Acid Batteries:	No
Exporter of Spent Lead Acid Batteries:	No

Map ID
Direction
Distance
Elevation

MAP FINDINGS

Site

Database(s)

EDR ID Number
EPA ID Number

THE NEW WORLD (Continued)

1000125063

Recycler Activity Without Storage: Not reported
Manifest Broker: Not reported
Sub-Part P Indicator: No

Handler - Owner Operator:

Owner/Operator Indicator: Owner
Owner/Operator Name: VICTOR SMITH
Legal Status: Private
Date Became Current: Not reported
Date Ended Current: Not reported
Owner/Operator Address: NOT REQUIRED
Owner/Operator City,State,Zip: NOT REQUIRED, ME 99999
Owner/Operator Telephone: 415-555-1212
Owner/Operator Telephone Ext: Not reported
Owner/Operator Fax: Not reported
Owner/Operator Email: Not reported

Owner/Operator Indicator: Operator
Owner/Operator Name: NOT REQUIRED
Legal Status: Private
Date Became Current: Not reported
Date Ended Current: Not reported
Owner/Operator Address: NOT REQUIRED
Owner/Operator City,State,Zip: NOT REQUIRED, ME 99999
Owner/Operator Telephone: 415-555-1212
Owner/Operator Telephone Ext: Not reported
Owner/Operator Fax: Not reported
Owner/Operator Email: Not reported

Historic Generators:

Receive Date: 1988-10-24 00:00:00.0
Handler Name: THE NEW WORLD
Federal Waste Generator Description: Small Quantity Generator
State District Owner: CA
Large Quantity Handler of Universal Waste: No
Recognized Trader Importer: No
Recognized Trader Exporter: No
Spent Lead Acid Battery Importer: No
Spent Lead Acid Battery Exporter: No
Current Record: Yes
Non Storage Recycler Activity: Not reported
Electronic Manifest Broker: Not reported

List of NAICS Codes and Descriptions:

NAICS Codes: No NAICS Codes Found

Facility Has Received Notices of Violations:

Violations: No Violations Found

Evaluation Action Summary:

Evaluations: No Evaluations Found

Map ID
 Direction
 Distance
 Elevation

MAP FINDINGS

Site

Database(s)

EDR ID Number
 EPA ID Number

THE NEW WORLD (Continued)

1000125063

FINDS:

Registry ID: 110002818933

Click Here:

Environmental Interest/Information System:

RCRAInfo is a national information system that supports the Resource Conservation and Recovery Act (RCRA) program through the tracking of events and activities related to facilities that generate, transport, and treat, store, or dispose of hazardous waste. RCRAInfo allows RCRA program staff to track the notification, permit, compliance, and corrective action activities required under RCRA.

[Click this hyperlink](#) while viewing on your computer to access additional FINDS: detail in the EDR Site Report.

ECHO:

Envid: 1000125063
 Registry ID: 110002818933
 DFR URL: <http://echo.epa.gov/detailed-facility-report?fid=110002818933>
 Name: THE NEW WORLD
 Address: 155 SO MARKET ST
 City,State,Zip: INGLEWOOD, CA 90301

G66

**INSTANT PRINT OF INGLEWOOD
 425 E MANCHESTER BLVD ST G
 INGLEWOOD, CA 90301**

RCRA NonGen / NLR

**1024871083
 CAL000439727**

< 1/8
 1 ft.

Site 17 of 28 in cluster G

**Relative:
 Higher**

RCRA NonGen / NLR:

**Actual:
 153 ft.**

Date Form Received by Agency:	2018-10-11 00:00:00.0
Handler Name:	INSTANT PRINT OF INGLEWOOD
Handler Address:	425 E MANCHESTER BLVD ST G
Handler City,State,Zip:	INGLEWOOD, CA 90301
EPA ID:	CAL000439727
Contact Name:	CHAMPAK MODI
Contact Address:	425 E MANCHESTER BLVD ST G
Contact City,State,Zip:	INGLEWOOD, CA 90301
Contact Telephone:	310-780-6634
Contact Fax:	310-671-6590
Contact Email:	CHAMPAK@INSTANTPRINTINC.COM
Contact Title:	Not reported
EPA Region:	09
Land Type:	Not reported
Federal Waste Generator Description:	Not a generator, verified
Non-Notifier:	Not reported
Biennial Report Cycle:	Not reported
Accessibility:	Not reported
Active Site Indicator:	Handler Activities
State District Owner:	Not reported
State District:	Not reported
Mailing Address:	425 E MANCHESTER BLVD ST G
Mailing City,State,Zip:	INGLEWOOD, CA 90301
Owner Name:	MODI CHAUDHARI INTERNATIONAL INC
Owner Type:	Other
Operator Name:	CHAMPAK MODI
Operator Type:	Other

Map ID
 Direction
 Distance
 Elevation

MAP FINDINGS

Site

Database(s)

EDR ID Number
 EPA ID Number

INSTANT PRINT OF INGLEWOOD (Continued)

1024871083

Short-Term Generator Activity:	No
Importer Activity:	No
Mixed Waste Generator:	No
Transporter Activity:	No
Transfer Facility Activity:	No
Recycler Activity with Storage:	No
Small Quantity On-Site Burner Exemption:	No
Smelting Melting and Refining Furnace Exemption:	No
Underground Injection Control:	No
Off-Site Waste Receipt:	No
Universal Waste Indicator:	Yes
Universal Waste Destination Facility:	Yes
Federal Universal Waste:	No
Active Site Fed-Reg Treatment Storage and Disposal Facility:	Not reported
Active Site Converter Treatment storage and Disposal Facility:	Not reported
Active Site State-Reg Treatment Storage and Disposal Facility:	Not reported
Active Site State-Reg Handler:	---
Federal Facility Indicator:	Not reported
Hazardous Secondary Material Indicator:	N
Sub-Part K Indicator:	Not reported
Commercial TSD Indicator:	No
Treatment Storage and Disposal Type:	Not reported
2018 GPRA Permit Baseline:	Not on the Baseline
2018 GPRA Renewals Baseline:	Not on the Baseline
Permit Renewals Workload Universe:	Not reported
Permit Workload Universe:	Not reported
Permit Progress Universe:	Not reported
Post-Closure Workload Universe:	Not reported
Closure Workload Universe:	Not reported
202 GPRA Corrective Action Baseline:	No
Corrective Action Workload Universe:	No
Subject to Corrective Action Universe:	No
Non-TSDFs Where RCRA CA has Been Imposed Universe:	No
TSDFs Potentially Subject to CA Under 3004 (u)/(v) Universe:	No
TSDFs Only Subject to CA under Discretionary Auth Universe:	No
Corrective Action Priority Ranking:	No NCAPS ranking
Environmental Control Indicator:	No
Institutional Control Indicator:	No
Human Exposure Controls Indicator:	N/A
Groundwater Controls Indicator:	N/A
Operating TSDF Universe:	Not reported
Full Enforcement Universe:	Not reported
Significant Non-Complier Universe:	No
Unaddressed Significant Non-Complier Universe:	No
Addressed Significant Non-Complier Universe:	No
Significant Non-Complier With a Compliance Schedule Universe:	No
Financial Assurance Required:	Not reported
Handler Date of Last Change:	2018-11-20 16:31:54.0
Recognized Trader-Importer:	No
Recognized Trader-Exporter:	No
Importer of Spent Lead Acid Batteries:	No
Exporter of Spent Lead Acid Batteries:	No
Recycler Activity Without Storage:	No
Manifest Broker:	No
Sub-Part P Indicator:	No

Map ID
Direction
Distance
Elevation

MAP FINDINGS

Site

Database(s)

EDR ID Number
EPA ID Number

INSTANT PRINT OF INGLEWOOD (Continued)

1024871083

Handler - Owner Operator:

Owner/Operator Indicator: Owner
Owner/Operator Name: MODI CHAUDHARI INTERNATIONAL INC
Legal Status: Other
Date Became Current: Not reported
Date Ended Current: Not reported
Owner/Operator Address: 425 E MANCHESTER BLVD ST G
Owner/Operator City,State,Zip: INGLEWOOD, CA 90301
Owner/Operator Telephone: 310-780-6634
Owner/Operator Telephone Ext: Not reported
Owner/Operator Fax: Not reported
Owner/Operator Email: Not reported

Owner/Operator Indicator: Operator
Owner/Operator Name: CHAMPAK MODI
Legal Status: Other
Date Became Current: Not reported
Date Ended Current: Not reported
Owner/Operator Address: 425 E MANCHESTER BLVD ST G
Owner/Operator City,State,Zip: INGLEWOOD, CA 90301
Owner/Operator Telephone: 310-780-6634
Owner/Operator Telephone Ext: Not reported
Owner/Operator Fax: Not reported
Owner/Operator Email: Not reported

Historic Generators:

Receive Date: 2018-10-11 00:00:00.0
Handler Name: INSTANT PRINT OF INGLEWOOD
Federal Waste Generator Description: Not a generator, verified
State District Owner: Not reported
Large Quantity Handler of Universal Waste: No
Recognized Trader Importer: No
Recognized Trader Exporter: No
Spent Lead Acid Battery Importer: No
Spent Lead Acid Battery Exporter: No
Current Record: Yes
Non Storage Recycler Activity: Not reported
Electronic Manifest Broker: Not reported

List of NAICS Codes and Descriptions:

NAICS Code: 56299
NAICS Description: ALL OTHER WASTE MANAGEMENT SERVICES

Facility Has Received Notices of Violations:

Violations: No Violations Found

Evaluation Action Summary:

Evaluations: No Evaluations Found

MAP FINDINGS

Map ID			EDR ID Number
Direction			EPA ID Number
Distance			
Elevation	Site	Database(s)	

G67	BRUNOS	LOS ANGELES CO. HMS	S105053159
	450 E MANCHESTER BLVD		N/A
< 1/8	INGLEWOOD, CA 90301		
1 ft.			

Site 18 of 28 in cluster G

Relative:	LOS ANGELES CO. HMS:		
Higher	Name:	BRUNOS	
	Address:	450 E MANCHESTER BLVD	
Actual:	City,State,Zip:	INGLEWOOD, CA 90301	
153 ft.	Region:	LA	
	Permit Category:	Not reported	
	Facility Id:	010940-010920	
	Facility Type:	Not reported	
	Facility Status:	Removed	
	Area:	2E	
	Permit Number:	Not reported	
	Permit Status:	Not reported	

J68	RUSS MOBIL SERVICE	EDR Hist Auto	1008996210
	400 E MANCHESTER BLVD		N/A
< 1/8	INGLEWOOD, CA 90300		
1 ft.			

Site 4 of 7 in cluster J

Relative:	EDR Hist Auto		
Lower			
Actual:	Year:	Name:	Type:
151 ft.	1960	RUSS MOBIL SERVICE	Not reported

G69	VONS #2502	HAZNET	S113001848
	500 E MANCHESTER BLVD	HWTS	N/A
< 1/8	INGLEWOOD, CA 90301		
1 ft.			

Site 19 of 28 in cluster G

Relative:	HAZNET:		
Lower	Name:	VONS 2502	
	Address:	500 E MANCHESTER BLVD	
Actual:	Address 2:	Not reported	
147 ft.	City,State,Zip:	INGLEWOOD, CA 84706	
	Contact:	SHARON SANGER	
	Telephone:	2083956150	
	Mailing Name:	Not reported	
	Mailing Address:	250 E PARKCENTER BLVD	
	Year:	2019	
	Gepaid:	CAD078836129	
	TSD EPA ID:	NVT330010000	
	CA Waste Code:	311 - Pharmaceutical waste	
	Disposal Method:	H141 - Storage, Bulking, And/Or Transfer Off Site--No Treatment/Reovery (H010-H129) Or (H131-H135)	
	Tons:	0.00100	
	Year:	2019	
	Gepaid:	CAD078836129	
	TSD EPA ID:	NVT330010000	
	CA Waste Code:	331 - Off-specification, aged or surplus organics	

Map ID
 Direction
 Distance
 Elevation

MAP FINDINGS

Site

Database(s)

EDR ID Number
 EPA ID Number

VONS #2502 (Continued)

S113001848

Disposal Method: Tons: Year: Gepaid: TSD EPA ID: CA Waste Code: Disposal Method: Tons: Year: Gepaid: TSD EPA ID: CA Waste Code: Disposal Method: Tons: Year: Gepaid: TSD EPA ID: CA Waste Code: Disposal Method: Tons: Year: Gepaid: TSD EPA ID: CA Waste Code: Disposal Method: Tons: Year: Gepaid: TSD EPA ID: CA Waste Code: Disposal Method: Tons: Year: Gepaid: TSD EPA ID: CA Waste Code: Disposal Method: Tons: Year: Gepaid: TSD EPA ID: CA Waste Code: Disposal Method: Tons: Year: Gepaid: TSD EPA ID: CA Waste Code: Disposal Method: Tons: Year: Gepaid: TSD EPA ID: CA Waste Code: Disposal Method: Tons:	H141 - Storage, Bulking, And/Or Transfer Off Site--No Treatment/Reovery (H010-H129) Or (H131-H135) 0.01600 2019 CAD078836129 NVT330010000 331 - Off-specification, aged or surplus organics H132 - Landfill Or Surface Impoundment That Will Be Closed As Landfill(To Include On-Site Treatment And/Or Stabilization) 0.03550 2019 CAD078836129 NVT330010000 141 - Off-specification, aged or surplus inorganics H039 - Other Recovery Of Reclamation For Reuse Including Acid Regeneration, Organics Recovery Ect 0.00150 2019 CAD078836129 NVT330010000 331 - Off-specification, aged or surplus organics H039 - Other Recovery Of Reclamation For Reuse Including Acid Regeneration, Organics Recovery Ect 0.10800 2019 CAD078836129 NVT330010000 343 - Unspecified organic liquid mixture H141 - Storage, Bulking, And/Or Transfer Off Site--No Treatment/Reovery (H010-H129) Or (H131-H135) 0.00350 2019 CAD078836129 NVT330010000 181 - Other inorganic solid waste H132 - Landfill Or Surface Impoundment That Will Be Closed As Landfill(To Include On-Site Treatment And/Or Stabilization) 0.00050 2019 CAD078836129 NVT330010000 122 - Alkaline solution without metals pH >= 12.5 H039 - Other Recovery Of Reclamation For Reuse Including Acid Regeneration, Organics Recovery Ect 0.00300 1996 CAD078836129 CAD981402522 541 - Photochemicals/photoprocessing waste R01 - Recycler
---	--

Map ID
Direction
Distance
Elevation

MAP FINDINGS

Site

Database(s)

EDR ID Number
EPA ID Number

VONS #2502 (Continued)

S113001848

Tons: 1.0382
Year: 1995
Gepaid: CAD078836129
TSD EPA ID: CAD981402522
CA Waste Code: 541 - Photochemicals/photoprocessing waste
Disposal Method: R01 - Recycler
Tons: 0.8131

[Click this hyperlink](#) while viewing on your computer to access
4 additional CA HAZNET: record(s) in the EDR Site Report.

Additional Info:

Year: 1994
Gen EPA ID: CAD078836129
Shipment Date: 19941229
Creation Date: 3/28/1996 0:00:00
Receipt Date: 19950103
Manifest ID: 95258088
Trans EPA ID: CAD982433575
Trans Name: Not reported
Trans 2 EPA ID: Not reported
Trans 2 Name: Not reported
TSD EPA ID: CAD981402522
Trans Name: Not reported
TSD Alt EPA ID: Not reported
TSD Alt Name: Not reported
Waste Code Description: 541 - Photochemicals / photo processing waste
RCRA Code: D011
Meth Code: R01 - Recycler
Quantity Tons: 0.3127
Waste Quantity: 75
Quantity Unit: G
Additional Code 1: Not reported
Additional Code 2: Not reported
Additional Code 3: Not reported
Additional Code 4: Not reported
Additional Code 5: Not reported
Shipment Date: 19941024
Creation Date: 3/28/1996 0:00:00
Receipt Date: 19941025
Manifest ID: 93685797
Trans EPA ID: CAD982433575
Trans Name: Not reported
Trans 2 EPA ID: Not reported
Trans 2 Name: Not reported
TSD EPA ID: CAD981402522
Trans Name: Not reported
TSD Alt EPA ID: CAD981402522
TSD Alt Name: Not reported
Waste Code Description: 541 - Photochemicals / photo processing waste
RCRA Code: D011
Meth Code: R01 - Recycler
Quantity Tons: 0.2502

Map ID
Direction
Distance
Elevation

MAP FINDINGS

Site

Database(s)

EDR ID Number
EPA ID Number

VONS #2502 (Continued)

S113001848

Waste Quantity: 60
Quantity Unit: G
Additional Code 1: Not reported
Additional Code 2: Not reported
Additional Code 3: Not reported
Additional Code 4: Not reported
Additional Code 5: Not reported

Shipment Date: 19940725
Creation Date: 3/26/1996 0:00:00
Receipt Date: 19940726
Manifest ID: 93179302
Trans EPA ID: CAD982433575
Trans Name: Not reported
Trans 2 EPA ID: Not reported
Trans 2 Name: Not reported
TSDf EPA ID: CAD981402522
Trans Name: Not reported
TSDf Alt EPA ID: CAD981402522
TSDf Alt Name: Not reported
Waste Code Description: 541 - Photochemicals / photo processing waste
RCRA Code: D011
Meth Code: R01 - Recycler
Quantity Tons: 0.2919
Waste Quantity: 70
Quantity Unit: G
Additional Code 1: Not reported
Additional Code 2: Not reported
Additional Code 3: Not reported
Additional Code 4: Not reported
Additional Code 5: Not reported

Additional Info:
Year: 1996
Gen EPA ID: CAD078836129

Shipment Date: 19961010
Creation Date: 5/20/1997 0:00:00
Receipt Date: 19961015
Manifest ID: 96329495
Trans EPA ID: CAD982433575
Trans Name: Not reported
Trans 2 EPA ID: Not reported
Trans 2 Name: Not reported
TSDf EPA ID: CAD981402522
Trans Name: Not reported
TSDf Alt EPA ID: Not reported
TSDf Alt Name: Not reported
Waste Code Description: 541 - Photochemicals / photo processing waste
RCRA Code: D011
Meth Code: R01 - Recycler
Quantity Tons: 0.1042
Waste Quantity: 25
Quantity Unit: G
Additional Code 1: Not reported
Additional Code 2: Not reported
Additional Code 3: Not reported

Map ID
Direction
Distance
Elevation

MAP FINDINGS

Site

Database(s)

EDR ID Number
EPA ID Number

VONS #2502 (Continued)

S113001848

Additional Code 4:	Not reported
Additional Code 5:	Not reported
Shipment Date:	19960916
Creation Date:	5/20/1997 0:00:00
Receipt Date:	19960923
Manifest ID:	96229797
Trans EPA ID:	CAD982433575
Trans Name:	Not reported
Trans 2 EPA ID:	Not reported
Trans 2 Name:	Not reported
TSDf EPA ID:	CAD981402522
Trans Name:	Not reported
TSDf Alt EPA ID:	Not reported
TSDf Alt Name:	Not reported
Waste Code Description:	541 - Photochemicals / photo processing waste
RCRA Code:	D011
Meth Code:	R01 - Recycler
Quantity Tons:	0.2251
Waste Quantity:	54
Quantity Unit:	G
Additional Code 1:	Not reported
Additional Code 2:	Not reported
Additional Code 3:	Not reported
Additional Code 4:	Not reported
Additional Code 5:	Not reported
Shipment Date:	19960627
Creation Date:	5/20/1997 0:00:00
Receipt Date:	19960703
Manifest ID:	96230640
Trans EPA ID:	CAD982433575
Trans Name:	Not reported
Trans 2 EPA ID:	Not reported
Trans 2 Name:	Not reported
TSDf EPA ID:	CAD981402522
Trans Name:	Not reported
TSDf Alt EPA ID:	Not reported
TSDf Alt Name:	Not reported
Waste Code Description:	541 - Photochemicals / photo processing waste
RCRA Code:	D011
Meth Code:	R01 - Recycler
Quantity Tons:	0.2502
Waste Quantity:	60
Quantity Unit:	G
Additional Code 1:	Not reported
Additional Code 2:	Not reported
Additional Code 3:	Not reported
Additional Code 4:	Not reported
Additional Code 5:	Not reported
Shipment Date:	19960423
Creation Date:	10/16/1996 0:00:00
Receipt Date:	19960430
Manifest ID:	96231187
Trans EPA ID:	CAD982433575
Trans Name:	Not reported

Map ID
Direction
Distance
Elevation

MAP FINDINGS

Site

Database(s)

EDR ID Number
EPA ID Number

VONS #2502 (Continued)

S113001848

Trans 2 EPA ID: Not reported
Trans 2 Name: Not reported
TSDf EPA ID: CAD981402522
Trans Name: Not reported
TSDf Alt EPA ID: Not reported
TSDf Alt Name: Not reported
Waste Code Description: 541 - Photochemicals / photo processing waste
RCRA Code: D011
Meth Code: R01 - Recycler
Quantity Tons: 0.2085
Waste Quantity: 50
Quantity Unit: G
Additional Code 1: Not reported
Additional Code 2: Not reported
Additional Code 3: Not reported
Additional Code 4: Not reported
Additional Code 5: Not reported

Shipment Date: 19960123
Creation Date: 10/9/1996 0:00:00
Receipt Date: 19960123
Manifest ID: 95794765
Trans EPA ID: CAD982433575
Trans Name: Not reported
Trans 2 EPA ID: Not reported
Trans 2 Name: Not reported
TSDf EPA ID: CAD981402522
Trans Name: Not reported
TSDf Alt EPA ID: CAD981402522
TSDf Alt Name: Not reported
Waste Code Description: 541 - Photochemicals / photo processing waste
RCRA Code: D011
Meth Code: R01 - Recycler
Quantity Tons: 0.2502
Waste Quantity: 60
Quantity Unit: G
Additional Code 1: Not reported
Additional Code 2: Not reported
Additional Code 3: Not reported
Additional Code 4: Not reported
Additional Code 5: Not reported

Additional Info:

Year: 1995
Gen EPA ID: CAD078836129

Shipment Date: 19951113
Creation Date: 7/26/1996 0:00:00
Receipt Date: 19951117
Manifest ID: 95616714
Trans EPA ID: CAD982433575
Trans Name: Not reported
Trans 2 EPA ID: Not reported
Trans 2 Name: Not reported
TSDf EPA ID: CAD981402522
Trans Name: Not reported
TSDf Alt EPA ID: Not reported

Map ID
Direction
Distance
Elevation

MAP FINDINGS

Site

Database(s)

EDR ID Number
EPA ID Number

VONS #2502 (Continued)

S113001848

TSDF Alt Name: Not reported
Waste Code Description: 541 - Photochemicals / photo processing waste
RCRA Code: D011
Meth Code: R01 - Recycler
Quantity Tons: 0.1876
Waste Quantity: 45
Quantity Unit: G
Additional Code 1: Not reported
Additional Code 2: Not reported
Additional Code 3: Not reported
Additional Code 4: Not reported
Additional Code 5: Not reported

Shipment Date: 19950710
Creation Date: 4/2/1996 0:00:00
Receipt Date: 19950713
Manifest ID: 95613357
Trans EPA ID: CAD982433575
Trans Name: Not reported
Trans 2 EPA ID: Not reported
Trans 2 Name: Not reported
TSDF EPA ID: CAD981402522
Trans Name: Not reported
TSDF Alt EPA ID: CAD981402522
TSDF Alt Name: Not reported
Waste Code Description: 541 - Photochemicals / photo processing waste
RCRA Code: D011
Meth Code: R01 - Recycler
Quantity Tons: 0.3753
Waste Quantity: 90
Quantity Unit: G
Additional Code 1: Not reported
Additional Code 2: Not reported
Additional Code 3: Not reported
Additional Code 4: Not reported
Additional Code 5: Not reported

Shipment Date: 19950509
Creation Date: 4/2/1996 0:00:00
Receipt Date: 19950510
Manifest ID: 95617064
Trans EPA ID: CAD982433575
Trans Name: Not reported
Trans 2 EPA ID: Not reported
Trans 2 Name: Not reported
TSDF EPA ID: CAD981402522
Trans Name: Not reported
TSDF Alt EPA ID: CAD981402522
TSDF Alt Name: Not reported
Waste Code Description: 541 - Photochemicals / photo processing waste
RCRA Code: D011
Meth Code: R01 - Recycler
Quantity Tons: 0.1251
Waste Quantity: 30
Quantity Unit: G
Additional Code 1: Not reported
Additional Code 2: Not reported

Map ID
Direction
Distance
Elevation

MAP FINDINGS

Site

Database(s)

EDR ID Number
EPA ID Number

VONS #2502 (Continued)

S113001848

Additional Code 3: Not reported
Additional Code 4: Not reported
Additional Code 5: Not reported

Shipment Date: 19950309
Creation Date: 3/29/1996 0:00:00
Receipt Date: 19950310
Manifest ID: 95261132
Trans EPA ID: CAD982433575
Trans Name: Not reported
Trans 2 EPA ID: Not reported
Trans 2 Name: Not reported
TSDf EPA ID: CAD981402522
Trans Name: Not reported
TSDf Alt EPA ID: CAD981402522
TSDf Alt Name: Not reported
Waste Code Description: 541 - Photochemicals / photo processing waste
RCRA Code: D011
Meth Code: R01 - Recycler
Quantity Tons: 0.1251
Waste Quantity: 30
Quantity Unit: G
Additional Code 1: Not reported
Additional Code 2: Not reported
Additional Code 3: Not reported
Additional Code 4: Not reported
Additional Code 5: Not reported

HWTS:

Name: VONS 2502
Address: 500 E MANCHESTER BLVD
Address 2: Not reported
City,State,Zip: INGLEWOOD, CA 903010000
EPA ID: CAD078836129
Inactive Date: Not reported
Create Date: 04/10/1987
Last Act Date: 07/22/2020
Mailing Name: ENVIRONMENTAL AFFAIRS
Mailing Address: 250 E PARKCENTER BLVD
Mailing Address 2: Not reported
Mailing City,State,Zip: BOISE, ID 84706
Owner Name: SAFEWAY INC
Owner Address: 250 E PARKCENTER BLVD
Owner Address 2: ENVIRONMENTAL AFFAIRS
Owner City,State,Zip: BOISE, ID 837060000
Contact Name: SHARON SANGER
Contact Address: 250 E PARKCENTER BLVD
Contact Address 2: ENVIRONMENTAL AFFAIRS
City,State,Zip: BOISE, ID 83706

Map ID
 Direction
 Distance
 Elevation

MAP FINDINGS

Site

Database(s)

EDR ID Number
 EPA ID Number

I70
 < 1/8
 1 ft.

NEW WORLD THE
155 S MARKET ST
INGLEWOOD, CA 90301

HAZNET **S123781884**
HWTS **N/A**

Site 4 of 13 in cluster I

Relative:
Lower
Actual:
141 ft.

<p>HAZNET: Name: Address: Address 2: City,State,Zip: Contact: Telephone: Mailing Name: Mailing Address:</p> <p>Year: Gepaid: TSD EPA ID: CA Waste Code: Disposal Method: Tons:</p> <p>Year: Gepaid: TSD EPA ID: CA Waste Code: Disposal Method: Tons:</p> <p>Year: Gepaid: TSD EPA ID: CA Waste Code: Disposal Method: Tons:</p> <p>Year: Gepaid: TSD EPA ID: CA Waste Code: Disposal Method: Tons:</p> <p>Year: Gepaid: TSD EPA ID: CA Waste Code: Disposal Method: Tons:</p> <p>Year: Gepaid: TSD EPA ID: CA Waste Code: Disposal Method: Tons:</p>	<p>NEW WORLD THE 155 S MARKET ST Not reported INGLEWOOD, CA 903010000 UNDELIVERABLE PER SURVEY 2136770500 Not reported ELI WEINGARTEN</p> <p>1988 CAX000235499 CAD981384332 131 - Aqueous solution (2 < pH < 12.5) containing reactive anions ... R01 - Recycler 0.417</p> <p>1987 CAX000235499 CAD981384332 131 - Aqueous solution (2 < pH < 12.5) containing reactive anions ... 08 - 0.5087</p> <p>1987 CAX000235499 CAD981384332 131 - Aqueous solution (2 < pH < 12.5) containing reactive anions ... T31 - Neutralization 0.5004</p> <p>1986 CAX000235499 CAD981384332 131 - Aqueous solution (2 < pH < 12.5) containing reactive anions ... - 0</p> <p>1986 CAX000235499 CAX000142513 131 - Aqueous solution (2 < pH < 12.5) containing reactive anions ... 08 - 0.417</p> <p>1985 CAX000235499 CAX000142513 131 - Aqueous solution (2 < pH < 12.5) containing reactive anions ... T31 - Neutralization 0.3753</p>
--	--

Map ID
 Direction
 Distance
 Elevation

MAP FINDINGS

Site

Database(s)

EDR ID Number
 EPA ID Number

NEW WORLD THE (Continued)

S123781884

HWTS:

Name: NEW WORLD THE
 Address: 155 S MARKET ST
 Address 2: Not reported
 City,State,Zip: INGLEWOOD, CA 903010000
 EPA ID: CAX000235499
 Inactive Date: 04/30/1986
 Create Date: 08/05/1985
 Last Act Date: 07/10/2001
 Mailing Name: Not reported
 Mailing Address: ELI WEINGARTEN
 Mailing Address 2: Not reported
 Mailing City,State,Zip: INGLEWOOD, CA 903010000
 Owner Name: --
 Owner Address: --
 Owner Address 2: Not reported
 Owner City,State,Zip: --, 99 --
 Contact Name: UNDELIVERABLE PER SURVEY
 Contact Address: --
 Contact Address 2: Not reported
 City,State,Zip: --, 99 --

G71

**VON'S GAS STATION #2502
 500 E MANCHESTER BLVD
 INGLEWOOD, CA 90301**

**HAZNET
 HWTS**

**S113127527
 N/A**

**< 1/8
 1 ft.**

Site 20 of 28 in cluster G

**Relative:
 Lower**

HAZNET:

Name: VON'S GAS STATION #2502
 Address: 500 E MANCHESTER BLVD
 Address 2: Not reported
 City,State,Zip: INGLEWOOD, CA 90301
 Contact: SHARON PLOUFFE
 Telephone: 9252265097
 Mailing Name: Not reported
 Mailing Address: 5918 STONERIDGE MALL RD

**Actual:
 147 ft.**

Year: 2014
 Gepaid: CAL000272905
 TSD EPA ID: INR000110197
 CA Waste Code: 311 - Pharmaceutical waste
 Disposal Method: H141 - Storage, Bulking, And/Or Transfer Off Site--No Treatment/Reovery (H010-H129) Or (H131-H135)
 Tons: 0.002

Year: 2014
 Gepaid: CAL000272905
 TSD EPA ID: CAD008364432
 CA Waste Code: 311 - Pharmaceutical waste
 Disposal Method: H141 - Storage, Bulking, And/Or Transfer Off Site--No Treatment/Reovery (H010-H129) Or (H131-H135)
 Tons: 0.0005

Year: 2014
 Gepaid: CAL000272905
 TSD EPA ID: INR000110197

Map ID
Direction
Distance
Elevation

MAP FINDINGS

Site

Database(s)

EDR ID Number
EPA ID Number

VON'S GAS STATION #2502 (Continued)

S113127527

CA Waste Code:	214 - Unspecified solvent mixture
Disposal Method:	H141 - Storage, Bulking, And/Or Transfer Off Site--No Treatment/Reovery (H010-H129) Or (H131-H135)
Tons:	0.0075
Year:	2014
Gepaid:	CAL000272905
TSD EPA ID:	CAD008364432
CA Waste Code:	214 - Unspecified solvent mixture
Disposal Method:	H141 - Storage, Bulking, And/Or Transfer Off Site--No Treatment/Reovery (H010-H129) Or (H131-H135)
Tons:	0.007
Year:	2014
Gepaid:	CAL000272905
TSD EPA ID:	NVD980895338
CA Waste Code:	131 - Aqueous solution (2 < pH < 12.5) containing reactive anions ...
Disposal Method:	H071 - Chemical Reduction With Or Without Precipitation
Tons:	0.004
Year:	2014
Gepaid:	CAL000272905
TSD EPA ID:	INR000110197
CA Waste Code:	122 - Alkaline solution without metals pH >= 12.5
Disposal Method:	H141 - Storage, Bulking, And/Or Transfer Off Site--No Treatment/Reovery (H010-H129) Or (H131-H135)
Tons:	0.013
Year:	2014
Gepaid:	CAL000272905
TSD EPA ID:	NVD980895338
CA Waste Code:	214 - Unspecified solvent mixture
Disposal Method:	H141 - Storage, Bulking, And/Or Transfer Off Site--No Treatment/Reovery (H010-H129) Or (H131-H135)
Tons:	0.0045
Year:	2014
Gepaid:	CAL000272905
TSD EPA ID:	NVD980895338
CA Waste Code:	311 - Pharmaceutical waste
Disposal Method:	H141 - Storage, Bulking, And/Or Transfer Off Site--No Treatment/Reovery (H010-H129) Or (H131-H135)
Tons:	0.0015
Year:	2014
Gepaid:	CAL000272905
TSD EPA ID:	INR000110197
CA Waste Code:	331 - Off-specification, aged or surplus organics
Disposal Method:	-
Tons:	0.054
Year:	2014
Gepaid:	CAL000272905
TSD EPA ID:	CAD008364432
CA Waste Code:	122 - Alkaline solution without metals pH >= 12.5
Disposal Method:	H141 - Storage, Bulking, And/Or Transfer Off Site--No Treatment/Reovery (H010-H129) Or (H131-H135)

Map ID
Direction
Distance
Elevation

MAP FINDINGS

Site

Database(s)

EDR ID Number
EPA ID Number

VON'S GAS STATION #2502 (Continued)

S113127527

Tons: 0.004

[Click this hyperlink](#) while viewing on your computer to access 35 additional CA HAZNET: record(s) in the EDR Site Report.

Additional Info:

Year:	2010
Gen EPA ID:	CAL000272905
Shipment Date:	20101103
Creation Date:	1/3/2011 18:30:39
Receipt Date:	20101104
Manifest ID:	007927418JJK
Trans EPA ID:	CAR000172460
Trans Name:	ENVIRONMENTAL LOGISTICS INC
Trans 2 EPA ID:	Not reported
Trans 2 Name:	Not reported
TSDf EPA ID:	CAD982444481
Trans Name:	FILTER RECYCLING SERVICES INC
TSDf Alt EPA ID:	Not reported
TSDf Alt Name:	Not reported
Waste Code Description:	352 - Other organic solids
RCRA Code:	Not reported
Meth Code:	H129 - Other Treatment
Quantity Tons:	0.05
Waste Quantity:	100
Quantity Unit:	P
Additional Code 1:	Not reported
Additional Code 2:	Not reported
Additional Code 3:	Not reported
Additional Code 4:	Not reported
Additional Code 5:	Not reported
Shipment Date:	20101103
Creation Date:	1/3/2011 18:30:39
Receipt Date:	20101104
Manifest ID:	007927418JJK
Trans EPA ID:	CAR000172460
Trans Name:	ENVIRONMENTAL LOGISTICS INC
Trans 2 EPA ID:	Not reported
Trans 2 Name:	Not reported
TSDf EPA ID:	CAD982444481
Trans Name:	FILTER RECYCLING SERVICES INC
TSDf Alt EPA ID:	Not reported
TSDf Alt Name:	Not reported
Waste Code Description:	135 - Unspecified aqueous solution
RCRA Code:	Not reported
Meth Code:	- Not reported
Quantity Tons:	Not reported
Waste Quantity:	Not reported
Quantity Unit:	G
Additional Code 1:	Not reported
Additional Code 2:	Not reported
Additional Code 3:	Not reported
Additional Code 4:	Not reported
Additional Code 5:	Not reported

Map ID
Direction
Distance
Elevation

MAP FINDINGS

Site

Database(s)

EDR ID Number
EPA ID Number

VON'S GAS STATION #2502 (Continued)

S113127527

Shipment Date: 20101103
Creation Date: 1/3/2011 18:30:39
Receipt Date: 20101104
Manifest ID: 007927418JJK
Trans EPA ID: CAR000172460
Trans Name: ENVIRONMENTAL LOGISTICS INC
Trans 2 EPA ID: Not reported
Trans 2 Name: Not reported
TSDf EPA ID: CAD982444481
Trans Name: FILTER RECYCLING SERVICES INC
TSDf Alt EPA ID: Not reported
TSDf Alt Name: Not reported
Waste Code Description: 291 - Latex waste
RCRA Code: Not reported
Meth Code: - Not reported
Quantity Tons: Not reported
Waste Quantity: Not reported
Quantity Unit: G
Additional Code 1: Not reported
Additional Code 2: Not reported
Additional Code 3: Not reported
Additional Code 4: Not reported
Additional Code 5: Not reported

Shipment Date: 20101103
Creation Date: 1/3/2011 18:30:39
Receipt Date: 20101104
Manifest ID: 007927418JJK
Trans EPA ID: CAR000172460
Trans Name: ENVIRONMENTAL LOGISTICS INC
Trans 2 EPA ID: Not reported
Trans 2 Name: Not reported
TSDf EPA ID: CAD982444481
Trans Name: FILTER RECYCLING SERVICES INC
TSDf Alt EPA ID: Not reported
TSDf Alt Name: Not reported
Waste Code Description: 352 - Other organic solids
RCRA Code: Not reported
Meth Code: - Not reported
Quantity Tons: Not reported
Waste Quantity: Not reported
Quantity Unit: P
Additional Code 1: Not reported
Additional Code 2: Not reported
Additional Code 3: Not reported
Additional Code 4: Not reported
Additional Code 5: Not reported

Shipment Date: 20100112
Creation Date: 7/20/2010 18:30:08
Receipt Date: 20100125
Manifest ID: 002227915SKS
Trans EPA ID: TXR000050930
Trans Name: SAFETY-KLEEN SYSTEMS INC
Trans 2 EPA ID: OKD981588791
Trans 2 Name: TRIAD
TSDf EPA ID: NVT330010000

Map ID
Direction
Distance
Elevation

MAP FINDINGS

Site

Database(s)

EDR ID Number
EPA ID Number

VON'S GAS STATION #2502 (Continued)

S113127527

Trans Name: US ECOLOGY NEVADA
TSDf Alt EPA ID: Not reported
TSDf Alt Name: Not reported
Waste Code Description: 221 - Waste oil and mixed oil
RCRA Code: Not reported
Meth Code: H039 - Other Recovery Of Reclamation For Reuse Including Acid
Regeneration, Organics Recovery Ect
Quantity Tons: 0.0665
Waste Quantity: 133
Quantity Unit: P
Additional Code 1: Not reported
Additional Code 2: Not reported
Additional Code 3: Not reported
Additional Code 4: Not reported
Additional Code 5: Not reported

Additional Info:

Year: 2005
Gen EPA ID: CAL000272905

Shipment Date: 20051216
Creation Date: 3/22/2006 18:32:18
Receipt Date: 20051227
Manifest ID: 24855665
Trans EPA ID: CAR000165175
Trans Name: BELSHIRE ENVIRONMENTAL SVCS
Trans 2 EPA ID: Not reported
Trans 2 Name: Not reported
TSDf EPA ID: CAT080013352
Trans Name: DEMENNO KERDOON
TSDf Alt EPA ID: CAT080013352
TSDf Alt Name: Not reported
Waste Code Description: 134 - Aqueous solution with <10% total organic residues
RCRA Code: Not reported
Meth Code: R01 - Recycler
Quantity Tons: 0.042
Waste Quantity: 10
Quantity Unit: G
Additional Code 1: Not reported
Additional Code 2: Not reported
Additional Code 3: Not reported
Additional Code 4: Not reported
Additional Code 5: Not reported

Shipment Date: 20051024
Creation Date: 1/2/2007 18:30:08
Receipt Date: 20051024
Manifest ID: 24406814
Trans EPA ID: CAD982444481
Trans Name: FILTER RECYCLING SERVICES INC
Trans 2 EPA ID: Not reported
Trans 2 Name: Not reported
TSDf EPA ID: CAD982444481
Trans Name: FILTER RECYCLING SERVICES INC
TSDf Alt EPA ID: CAD982444481
TSDf Alt Name: Not reported
Waste Code Description: 352 - Other organic solids

Map ID
Direction
Distance
Elevation

MAP FINDINGS

Site

Database(s)

EDR ID Number
EPA ID Number

VON'S GAS STATION #2502 (Continued)

S113127527

RCRA Code: Not reported
Meth Code: R01 - Recycler
Quantity Tons: 0.015
Waste Quantity: 30
Quantity Unit: P
Additional Code 1: Not reported
Additional Code 2: Not reported
Additional Code 3: Not reported
Additional Code 4: Not reported
Additional Code 5: Not reported

Shipment Date: 20050328
Creation Date: 7/21/2005 18:31:13
Receipt Date: 20050329
Manifest ID: 24200547
Trans EPA ID: CAD982444481
Trans Name: FILTER RECYCLING SERVICES INC
Trans 2 EPA ID: Not reported
Trans 2 Name: Not reported
TSDf EPA ID: CAD982444481
Trans Name: FILTER RECYCLING SERVICES INC
TSDf Alt EPA ID: CAD982444481
TSDf Alt Name: Not reported
Waste Code Description: 352 - Other organic solids
RCRA Code: NONE
Meth Code: R01 - Recycler
Quantity Tons: 0.01
Waste Quantity: 20
Quantity Unit: P
Additional Code 1: Not reported
Additional Code 2: Not reported
Additional Code 3: Not reported
Additional Code 4: Not reported
Additional Code 5: Not reported

Additional Info:
Year: 2009
Gen EPA ID: CAL000272905

Shipment Date: 20091104
Creation Date: 2/3/2010 18:30:08
Receipt Date: 20091106
Manifest ID: 006370324JJK
Trans EPA ID: CAR000172460
Trans Name: ENVIRONMENTAL LOGISTICS INC
Trans 2 EPA ID: Not reported
Trans 2 Name: Not reported
TSDf EPA ID: CAD982444481
Trans Name: FILTER RECYCLING SERVICES INC
TSDf Alt EPA ID: Not reported
TSDf Alt Name: Not reported
Waste Code Description: 352 - Other organic solids
RCRA Code: Not reported
Meth Code: H141 - Storage, Bulking, And/Or Transfer Off Site--No Treatment/Reovery (H010-H129) Or (H131-H135)
Quantity Tons: 0.025
Waste Quantity: 50

Map ID
Direction
Distance
Elevation

MAP FINDINGS

Site

Database(s)

EDR ID Number
EPA ID Number

VON'S GAS STATION #2502 (Continued)

S113127527

Quantity Unit:	P
Additional Code 1:	Not reported
Additional Code 2:	Not reported
Additional Code 3:	Not reported
Additional Code 4:	Not reported
Additional Code 5:	Not reported
Shipment Date:	20090701
Creation Date:	11/25/2009 18:30:24
Receipt Date:	20090713
Manifest ID:	002002674SKS
Trans EPA ID:	TXR000050930
Trans Name:	SAFETY-KLEEN SYSTEMS INC
Trans 2 EPA ID:	OKD981588791
Trans 2 Name:	TRIAD
TSDf EPA ID:	NVT330010000
Trans Name:	US ECOLOGY NEVADA
TSDf Alt EPA ID:	Not reported
TSDf Alt Name:	Not reported
Waste Code Description:	221 - Waste oil and mixed oil
RCRA Code:	Not reported
Meth Code:	H039 - Other Recovery Of Reclamation For Reuse Including Acid Regeneration, Organics Recovery Ect
Quantity Tons:	0.2955
Waste Quantity:	591
Quantity Unit:	P
Additional Code 1:	Not reported
Additional Code 2:	Not reported
Additional Code 3:	Not reported
Additional Code 4:	Not reported
Additional Code 5:	Not reported
Shipment Date:	20090406
Creation Date:	8/12/2009 18:30:19
Receipt Date:	20090416
Manifest ID:	001790895SKS
Trans EPA ID:	TXR000050930
Trans Name:	SAFETY-KLEEN SYSTEMS INC
Trans 2 EPA ID:	OKD981588791
Trans 2 Name:	TRIAD TRANSPORT
TSDf EPA ID:	NVT330010000
Trans Name:	US ECOLOGY NEVADA
TSDf Alt EPA ID:	Not reported
TSDf Alt Name:	Not reported
Waste Code Description:	221 - Waste oil and mixed oil
RCRA Code:	Not reported
Meth Code:	H039 - Other Recovery Of Reclamation For Reuse Including Acid Regeneration, Organics Recovery Ect
Quantity Tons:	0.057
Waste Quantity:	15
Quantity Unit:	G
Additional Code 1:	Not reported
Additional Code 2:	Not reported
Additional Code 3:	Not reported
Additional Code 4:	Not reported
Additional Code 5:	Not reported

Map ID
Direction
Distance
Elevation

MAP FINDINGS

Site

Database(s)

EDR ID Number
EPA ID Number

VON'S GAS STATION #2502 (Continued)

S113127527

Shipment Date: 20090406
Creation Date: 8/12/2009 18:30:19
Receipt Date: 20090416
Manifest ID: 001790895SKS
Trans EPA ID: TXR000050930
Trans Name: SAFETY-KLEEN SYSTEMS INC
Trans 2 EPA ID: OKD981588791
Trans 2 Name: TRIAD TRANSPORT
TSDf EPA ID: NVT330010000
Trans Name: US ECOLOGY NEVADA
TSDf Alt EPA ID: Not reported
TSDf Alt Name: Not reported
Waste Code Description: 221 - Waste oil and mixed oil
RCRA Code: Not reported
Meth Code: H039 - Other Recovery Of Reclamation For Reuse Including Acid
Regeneration, Organics Recovery Ect

Quantity Tons: 0.76
Waste Quantity: 200
Quantity Unit: G
Additional Code 1: Not reported
Additional Code 2: Not reported
Additional Code 3: Not reported
Additional Code 4: Not reported
Additional Code 5: Not reported

Additional Info:

Year: 2004
Gen EPA ID: CAL000272905

Shipment Date: 20041210
Creation Date: 3/13/2007 18:30:13
Receipt Date: 20041213
Manifest ID: 24201853
Trans EPA ID: CAD982444481
Trans Name: FILTER RECYCLING SERVICES INC
Trans 2 EPA ID: Not reported
Trans 2 Name: Not reported
TSDf EPA ID: CAD982444481
Trans Name: FILTER RECYCLING SERVICES INC
TSDf Alt EPA ID: CAD982444481
TSDf Alt Name: Not reported
Waste Code Description: 352 - Other organic solids
RCRA Code: NONE
Meth Code: R01 - Recycler
Quantity Tons: 0.0275
Waste Quantity: 55
Quantity Unit: P
Additional Code 1: Not reported
Additional Code 2: Not reported
Additional Code 3: Not reported
Additional Code 4: Not reported
Additional Code 5: Not reported

Shipment Date: 20041210
Creation Date: 3/13/2007 18:30:13
Receipt Date: 20041213
Manifest ID: 24201853

Map ID
Direction
Distance
Elevation

MAP FINDINGS

Site

Database(s)

EDR ID Number
EPA ID Number

VON'S GAS STATION #2502 (Continued)

S113127527

Trans EPA ID: CAD982444481
Trans Name: FILTER RECYCLING SERVICES INC
Trans 2 EPA ID: Not reported
Trans 2 Name: Not reported
TSDf EPA ID: CAD982444481
Trans Name: FILTER RECYCLING SERVICES INC
TSDf Alt EPA ID: CAD982444481
TSDf Alt Name: Not reported
Waste Code Description: 135 - Unspecified aqueous solution
RCRA Code: NONE
Meth Code: H01 - Transfer Station
Quantity Tons: 0.084
Waste Quantity: 20
Quantity Unit: G
Additional Code 1: Not reported
Additional Code 2: Not reported
Additional Code 3: Not reported
Additional Code 4: Not reported
Additional Code 5: Not reported

Shipment Date: 20040419
Creation Date: 10/14/2004 15:19:37
Receipt Date: 20040420
Manifest ID: 23560126
Trans EPA ID: CAD982444481
Trans Name: FILTER RECYCLING SERVICES INC
Trans 2 EPA ID: Not reported
Trans 2 Name: Not reported
TSDf EPA ID: CAD982444481
Trans Name: FILTER RECYCLING SERVICES INC
TSDf Alt EPA ID: CAD982444481
TSDf Alt Name: Not reported
Waste Code Description: 352 - Other organic solids
RCRA Code: Not reported
Meth Code: H01 - Transfer Station
Quantity Tons: 0.02
Waste Quantity: 40
Quantity Unit: P
Additional Code 1: Not reported
Additional Code 2: Not reported
Additional Code 3: Not reported
Additional Code 4: Not reported
Additional Code 5: Not reported

Shipment Date: 20040121
Creation Date: 8/19/2004 11:23:49
Receipt Date: 20040121
Manifest ID: 23555186
Trans EPA ID: CAD982444481
Trans Name: FILTER RECYCLING SERVICES INC
Trans 2 EPA ID: Not reported
Trans 2 Name: Not reported
TSDf EPA ID: CAD982444481
Trans Name: FILTER RECYCLING SERVICES INC
TSDf Alt EPA ID: CAD982444481
TSDf Alt Name: Not reported
Waste Code Description: 352 - Other organic solids

Map ID
Direction
Distance
Elevation

MAP FINDINGS

Site

Database(s)

EDR ID Number
EPA ID Number

VON'S GAS STATION #2502 (Continued)

S113127527

RCRA Code: Not reported
Meth Code: H01 - Transfer Station
Quantity Tons: 0.02
Waste Quantity: 40
Quantity Unit: P
Additional Code 1: Not reported
Additional Code 2: Not reported
Additional Code 3: Not reported
Additional Code 4: Not reported
Additional Code 5: Not reported

Shipment Date: 20040121
Creation Date: 8/19/2004 11:23:49
Receipt Date: 20040121
Manifest ID: 23555186
Trans EPA ID: CAD982444481
Trans Name: FILTER RECYCLING SERVICES INC
Trans 2 EPA ID: Not reported
Trans 2 Name: Not reported
TSDf EPA ID: CAD982444481
Trans Name: FILTER RECYCLING SERVICES INC
TSDf Alt EPA ID: CAD982444481
TSDf Alt Name: Not reported
Waste Code Description: 135 - Unspecified aqueous solution
RCRA Code: Not reported
Meth Code: H01 - Transfer Station
Quantity Tons: 0.231
Waste Quantity: 55
Quantity Unit: G
Additional Code 1: Not reported
Additional Code 2: Not reported
Additional Code 3: Not reported
Additional Code 4: Not reported
Additional Code 5: Not reported

Additional Info:
Year: 2008
Gen EPA ID: CAL000272905

Shipment Date: 20080507
Creation Date: 9/10/2008 18:30:18
Receipt Date: 20080508
Manifest ID: 003420198JJK
Trans EPA ID: CAR000172460
Trans Name: ENVIRONMENTAL LOGISTICS INC
Trans 2 EPA ID: Not reported
Trans 2 Name: Not reported
TSDf EPA ID: CAD982444481
Trans Name: FILTER RECYCLING SERVICES INC
TSDf Alt EPA ID: Not reported
TSDf Alt Name: Not reported
Waste Code Description: 135 - Unspecified aqueous solution
RCRA Code: Not reported
Meth Code: H141 - Storage, Bulking, And/Or Transfer Off Site--No Treatment/Reovery (H010-H129) Or (H131-H135)
Quantity Tons: 0.0042
Waste Quantity: 1

Map ID
Direction
Distance
Elevation

MAP FINDINGS

Site

Database(s)

EDR ID Number
EPA ID Number

VON'S GAS STATION #2502 (Continued)

S113127527

Quantity Unit:	G
Additional Code 1:	Not reported
Additional Code 2:	Not reported
Additional Code 3:	Not reported
Additional Code 4:	Not reported
Additional Code 5:	Not reported
Shipment Date:	20080507
Creation Date:	9/10/2008 18:30:18
Receipt Date:	20080508
Manifest ID:	003420198JJK
Trans EPA ID:	CAR000172460
Trans Name:	ENVIRONMENTAL LOGISTICS INC
Trans 2 EPA ID:	Not reported
Trans 2 Name:	Not reported
TSDf EPA ID:	CAD982444481
Trans Name:	FILTER RECYCLING SERVICES INC
TSDf Alt EPA ID:	Not reported
TSDf Alt Name:	Not reported
Waste Code Description:	352 - Other organic solids
RCRA Code:	Not reported
Meth Code:	H010 - Metals Recovery Including Retoring,Smelting,Chemicals,Ect
Quantity Tons:	0.0625
Waste Quantity:	125
Quantity Unit:	P
Additional Code 1:	Not reported
Additional Code 2:	Not reported
Additional Code 3:	Not reported
Additional Code 4:	Not reported
Additional Code 5:	Not reported
Shipment Date:	20080118
Creation Date:	3/26/2008 18:30:18
Receipt Date:	20080118
Manifest ID:	003804531JJK
Trans EPA ID:	CAR000172460
Trans Name:	ENVIRONMENTAL LOGISTICS INC
Trans 2 EPA ID:	Not reported
Trans 2 Name:	Not reported
TSDf EPA ID:	CAD982444481
Trans Name:	FILTER RECYCLING SERVICES INC
TSDf Alt EPA ID:	Not reported
TSDf Alt Name:	Not reported
Waste Code Description:	- Not reported
RCRA Code:	Not reported
Meth Code:	H141 - Storage, Bulking, And/Or Transfer Off Site--No Treatment/Reovery (H010-H129) Or (H131-H135)
Quantity Tons:	Not reported
Waste Quantity:	Not reported
Quantity Unit:	Not reported
Additional Code 1:	Not reported
Additional Code 2:	Not reported
Additional Code 3:	Not reported
Additional Code 4:	Not reported
Additional Code 5:	Not reported
Shipment Date:	20080118

Map ID
Direction
Distance
Elevation

MAP FINDINGS

Site

Database(s)

EDR ID Number
EPA ID Number

VON'S GAS STATION #2502 (Continued)

S113127527

Creation Date: 3/26/2008 18:30:18
Receipt Date: 20080118
Manifest ID: 003804531JJK
Trans EPA ID: CAR000172460
Trans Name: ENVIRONMENTAL LOGISTICS INC
Trans 2 EPA ID: Not reported
Trans 2 Name: Not reported
TSDf EPA ID: CAD982444481
Trans Name: FILTER RECYCLING SERVICES INC
TSDf Alt EPA ID: Not reported
TSDf Alt Name: Not reported
Waste Code Description: 352 - Other organic solids
RCRA Code: Not reported
Meth Code: - Not reported
Quantity Tons: 0.005
Waste Quantity: 10
Quantity Unit: P
Additional Code 1: Not reported
Additional Code 2: Not reported
Additional Code 3: Not reported
Additional Code 4: Not reported
Additional Code 5: Not reported

Shipment Date: 20080118
Creation Date: 3/26/2008 18:30:18
Receipt Date: 20080118
Manifest ID: 003804531JJK
Trans EPA ID: CAR000172460
Trans Name: ENVIRONMENTAL LOGISTICS INC
Trans 2 EPA ID: Not reported
Trans 2 Name: Not reported
TSDf EPA ID: CAD982444481
Trans Name: FILTER RECYCLING SERVICES INC
TSDf Alt EPA ID: Not reported
TSDf Alt Name: Not reported
Waste Code Description: 352 - Other organic solids
RCRA Code: Not reported
Meth Code: H010 - Metals Recovery Including Retoring,Smelting,Chemicals,Ect
Quantity Tons: 0.035
Waste Quantity: 70
Quantity Unit: P
Additional Code 1: Not reported
Additional Code 2: Not reported
Additional Code 3: Not reported
Additional Code 4: Not reported
Additional Code 5: Not reported

Additional Info:
Year: 2012
Gen EPA ID: CAL000272905

Shipment Date: 20120925
Creation Date: 11/22/2012 22:15:09
Receipt Date: 20120925
Manifest ID: 010388465JJK
Trans EPA ID: CAR000172460
Trans Name: ENVIRONMENTAL LOGISTICS INC

Map ID
Direction
Distance
Elevation

MAP FINDINGS

Site

Database(s)

EDR ID Number
EPA ID Number

VON'S GAS STATION #2502 (Continued)

S113127527

Trans 2 EPA ID:	Not reported
Trans 2 Name:	Not reported
TSDf EPA ID:	CAD982444481
Trans Name:	FILTER RECYCLING SERVICES INC
TSDf Alt EPA ID:	Not reported
TSDf Alt Name:	Not reported
Waste Code Description:	352 - Other organic solids
RCRA Code:	Not reported
Meth Code:	H141 - Storage, Bulking, And/Or Transfer Off Site--No Treatment/Reovery (H010-H129) Or (H131-H135)
Quantity Tons:	0.06
Waste Quantity:	120
Quantity Unit:	P
Additional Code 1:	Not reported
Additional Code 2:	Not reported
Additional Code 3:	Not reported
Additional Code 4:	Not reported
Additional Code 5:	Not reported
Shipment Date:	20120530
Creation Date:	8/1/2012 22:15:22
Receipt Date:	20120531
Manifest ID:	009944635JJK
Trans EPA ID:	CAR000172460
Trans Name:	ENVIRONMENTAL LOGISTICS INC
Trans 2 EPA ID:	Not reported
Trans 2 Name:	Not reported
TSDf EPA ID:	CAD982444481
Trans Name:	FILTER RECYCLING SERVICES INC
TSDf Alt EPA ID:	Not reported
TSDf Alt Name:	Not reported
Waste Code Description:	352 - Other organic solids
RCRA Code:	Not reported
Meth Code:	H010 - Metals Recovery Including Retoring,Smelting,Chemicals,Ect
Quantity Tons:	0.0375
Waste Quantity:	75
Quantity Unit:	P
Additional Code 1:	Not reported
Additional Code 2:	Not reported
Additional Code 3:	Not reported
Additional Code 4:	Not reported
Additional Code 5:	Not reported
Shipment Date:	20120517
Creation Date:	5/29/2013 22:15:05
Receipt Date:	20120529
Manifest ID:	005419087FLE
Trans EPA ID:	MNS000110924
Trans Name:	STERICYCLE SPECIALTY WASTE SOLUTIONS INC
Trans 2 EPA ID:	OKD981588791
Trans 2 Name:	TRIAD TRANSPORT INC
TSDf EPA ID:	INR000110197
Trans Name:	STERICYCLE INC
TSDf Alt EPA ID:	Not reported
TSDf Alt Name:	Not reported
Waste Code Description:	- Not reported
RCRA Code:	Not reported

Map ID
Direction
Distance
Elevation

MAP FINDINGS

Site

Database(s)

EDR ID Number
EPA ID Number

VON'S GAS STATION #2502 (Continued)

S113127527

Meth Code: - Not reported
Quantity Tons: 0.002
Waste Quantity: 4
Quantity Unit: P
Additional Code 1: Not reported
Additional Code 2: Not reported
Additional Code 3: Not reported
Additional Code 4: Not reported
Additional Code 5: Not reported

Shipment Date: 20120517
Creation Date: 5/29/2013 22:15:05
Receipt Date: 20120529
Manifest ID: 005419087FLE
Trans EPA ID: MNS000110924
Trans Name: STERICYCLE SPECIALTY WASTE SOLUTIONS INC
Trans 2 EPA ID: OKD981588791
Trans 2 Name: TRIAD TRANSPORT INC
TSDf EPA ID: INR000110197
Trans Name: STERICYCLE INC
TSDf Alt EPA ID: Not reported
TSDf Alt Name: Not reported
Waste Code Description: 214 - Unspecified solvent mixture
RCRA Code: D001
Meth Code: H141 - Storage, Bulking, And/Or Transfer Off Site--No Treatment/Reovery (H010-H129) Or (H131-H135)

Quantity Tons: 0.001
Waste Quantity: 2
Quantity Unit: P
Additional Code 1: Not reported
Additional Code 2: Not reported
Additional Code 3: Not reported
Additional Code 4: Not reported
Additional Code 5: Not reported

Shipment Date: 20120517
Creation Date: 5/29/2013 22:15:05
Receipt Date: 20120529
Manifest ID: 005419087FLE
Trans EPA ID: MNS000110924
Trans Name: STERICYCLE SPECIALTY WASTE SOLUTIONS INC
Trans 2 EPA ID: OKD981588791
Trans 2 Name: TRIAD TRANSPORT INC
TSDf EPA ID: INR000110197
Trans Name: STERICYCLE INC
TSDf Alt EPA ID: Not reported
TSDf Alt Name: Not reported
Waste Code Description: 561 - Not reported
RCRA Code: Not reported
Meth Code: - Not reported
Quantity Tons: 0.0365
Waste Quantity: 73
Quantity Unit: P
Additional Code 1: Not reported
Additional Code 2: Not reported
Additional Code 3: Not reported
Additional Code 4: Not reported

Map ID
Direction
Distance
Elevation

MAP FINDINGS

Site

Database(s)

EDR ID Number
EPA ID Number

VON'S GAS STATION #2502 (Continued)

S113127527

Additional Code 5:	Not reported
Additional Info:	
Year:	2013
Gen EPA ID:	CAL000272905
Shipment Date:	20131205
Creation Date:	5/20/2014 22:14:51
Receipt Date:	20131220
Manifest ID:	005952731FLE
Trans EPA ID:	MNS000110924
Trans Name:	STERICYCLE SPECIALTY WASTE SOLUTIONS INC
Trans 2 EPA ID:	OKD981588791
Trans 2 Name:	TRIAD TRANSPORT INC
TSDf EPA ID:	INR000110197
Trans Name:	STERICYCLE INC
TSDf Alt EPA ID:	Not reported
TSDf Alt Name:	Not reported
Waste Code Description:	214 - Unspecified solvent mixture
RCRA Code:	D001
Meth Code:	H141 - Storage, Bulking, And/Or Transfer Off Site--No Treatment/Reovery (H010-H129) Or (H131-H135)
Quantity Tons:	0.0035
Waste Quantity:	7
Quantity Unit:	P
Additional Code 1:	Not reported
Additional Code 2:	Not reported
Additional Code 3:	Not reported
Additional Code 4:	Not reported
Additional Code 5:	Not reported
Shipment Date:	20131205
Creation Date:	5/20/2014 22:14:51
Receipt Date:	20131220
Manifest ID:	005952731FLE
Trans EPA ID:	MNS000110924
Trans Name:	STERICYCLE SPECIALTY WASTE SOLUTIONS INC
Trans 2 EPA ID:	OKD981588791
Trans 2 Name:	TRIAD TRANSPORT INC
TSDf EPA ID:	INR000110197
Trans Name:	STERICYCLE INC
TSDf Alt EPA ID:	Not reported
TSDf Alt Name:	Not reported
Waste Code Description:	214 - Unspecified solvent mixture
RCRA Code:	D001
Meth Code:	H141 - Storage, Bulking, And/Or Transfer Off Site--No Treatment/Reovery (H010-H129) Or (H131-H135)
Quantity Tons:	0.0025
Waste Quantity:	5
Quantity Unit:	P
Additional Code 1:	Not reported
Additional Code 2:	Not reported
Additional Code 3:	Not reported
Additional Code 4:	Not reported
Additional Code 5:	Not reported
Shipment Date:	20131205

Map ID
Direction
Distance
Elevation

MAP FINDINGS

Site

Database(s)

EDR ID Number
EPA ID Number

VON'S GAS STATION #2502 (Continued)

S113127527

Creation Date: 5/20/2014 22:14:51
Receipt Date: 20131220
Manifest ID: 005952731FLE
Trans EPA ID: MNS000110924
Trans Name: STERICYCLE SPECIALTY WASTE SOLUTIONS INC
Trans 2 EPA ID: OKD981588791
Trans 2 Name: TRIAD TRANSPORT INC
TSDf EPA ID: INR000110197
Trans Name: STERICYCLE INC
TSDf Alt EPA ID: Not reported
TSDf Alt Name: Not reported
Waste Code Description: 311 - Pharmaceutical waste
RCRA Code: P001
Meth Code: H141 - Storage, Bulking, And/Or Transfer Off Site--No Treatment/Reovery (H010-H129) Or (H131-H135)

Quantity Tons: 0.0005
Waste Quantity: 1
Quantity Unit: P
Additional Code 1: Not reported
Additional Code 2: Not reported
Additional Code 3: Not reported
Additional Code 4: Not reported
Additional Code 5: Not reported

Shipment Date: 20131205
Creation Date: 5/20/2014 22:14:51
Receipt Date: 20131220
Manifest ID: 005952731FLE
Trans EPA ID: MNS000110924
Trans Name: STERICYCLE SPECIALTY WASTE SOLUTIONS INC
Trans 2 EPA ID: OKD981588791
Trans 2 Name: TRIAD TRANSPORT INC
TSDf EPA ID: INR000110197
Trans Name: STERICYCLE INC
TSDf Alt EPA ID: Not reported
TSDf Alt Name: Not reported
Waste Code Description: 311 - Pharmaceutical waste
RCRA Code: P075
Meth Code: H141 - Storage, Bulking, And/Or Transfer Off Site--No Treatment/Reovery (H010-H129) Or (H131-H135)

Quantity Tons: 0.0005
Waste Quantity: 1
Quantity Unit: P
Additional Code 1: Not reported
Additional Code 2: Not reported
Additional Code 3: Not reported
Additional Code 4: Not reported
Additional Code 5: Not reported

Shipment Date: 20130516
Creation Date: Not reported
Receipt Date: Not reported
Manifest ID: 005953198FLE
Trans EPA ID: MNS000110924
Trans Name: STERICYCLE SPECIALTY WASTE SOLUTIONS INC
Trans 2 EPA ID: OKD981588791
Trans 2 Name: TRIAD TRANSPORT INC

Map ID
Direction
Distance
Elevation

MAP FINDINGS

Site

Database(s)

EDR ID Number
EPA ID Number

VON'S GAS STATION #2502 (Continued)

S113127527

TSDF EPA ID:	INR000110197
Trans Name:	STERICYCLE INC
TSDF Alt EPA ID:	Not reported
TSDF Alt Name:	Not reported
Waste Code Description:	311 - Pharmaceutical waste
RCRA Code:	P001
Meth Code:	H141 - Storage, Bulking, And/Or Transfer Off Site--No Treatment/Reovery (H010-H129) Or (H131-H135)
Quantity Tons:	0.0005
Waste Quantity:	1
Quantity Unit:	P
Additional Code 1:	Not reported
Additional Code 2:	Not reported
Additional Code 3:	Not reported
Additional Code 4:	Not reported
Additional Code 5:	Not reported
Shipment Date:	20130516
Creation Date:	Not reported
Receipt Date:	Not reported
Manifest ID:	005953198FLE
Trans EPA ID:	MNS000110924
Trans Name:	STERICYCLE SPECIALTY WASTE SOLUTIONS INC
Trans 2 EPA ID:	OKD981588791
Trans 2 Name:	TRIAD TRANSPORT INC
TSDF EPA ID:	INR000110197
Trans Name:	STERICYCLE INC
TSDF Alt EPA ID:	Not reported
TSDF Alt Name:	Not reported
Waste Code Description:	561 - Not reported
RCRA Code:	Not reported
Meth Code:	- Not reported
Quantity Tons:	0.0595
Waste Quantity:	119
Quantity Unit:	P
Additional Code 1:	Not reported
Additional Code 2:	Not reported
Additional Code 3:	Not reported
Additional Code 4:	Not reported
Additional Code 5:	Not reported
Shipment Date:	20130516
Creation Date:	Not reported
Receipt Date:	Not reported
Manifest ID:	005953198FLE
Trans EPA ID:	MNS000110924
Trans Name:	STERICYCLE SPECIALTY WASTE SOLUTIONS INC
Trans 2 EPA ID:	OKD981588791
Trans 2 Name:	TRIAD TRANSPORT INC
TSDF EPA ID:	INR000110197
Trans Name:	STERICYCLE INC
TSDF Alt EPA ID:	Not reported
TSDF Alt Name:	Not reported
Waste Code Description:	311 - Pharmaceutical waste
RCRA Code:	Not reported
Meth Code:	- Not reported
Quantity Tons:	0.007

Map ID
Direction
Distance
Elevation

MAP FINDINGS

Site

Database(s)

EDR ID Number
EPA ID Number

VON'S GAS STATION #2502 (Continued)

S113127527

Waste Quantity:	14
Quantity Unit:	P
Additional Code 1:	Not reported
Additional Code 2:	Not reported
Additional Code 3:	Not reported
Additional Code 4:	Not reported
Additional Code 5:	Not reported
Shipment Date:	20130516
Creation Date:	Not reported
Receipt Date:	Not reported
Manifest ID:	005953198FLE
Trans EPA ID:	MNS000110924
Trans Name:	STERICYCLE SPECIALTY WASTE SOLUTIONS INC
Trans 2 EPA ID:	OKD981588791
Trans 2 Name:	TRIAD TRANSPORT INC
TSDf EPA ID:	INR000110197
Trans Name:	STERICYCLE INC
TSDf Alt EPA ID:	Not reported
TSDf Alt Name:	Not reported
Waste Code Description:	- Not reported
RCRA Code:	Not reported
Meth Code:	- Not reported
Quantity Tons:	0.0005
Waste Quantity:	1
Quantity Unit:	P
Additional Code 1:	Not reported
Additional Code 2:	Not reported
Additional Code 3:	Not reported
Additional Code 4:	Not reported
Additional Code 5:	Not reported
Shipment Date:	20130516
Creation Date:	Not reported
Receipt Date:	Not reported
Manifest ID:	005953198FLE
Trans EPA ID:	MNS000110924
Trans Name:	STERICYCLE SPECIALTY WASTE SOLUTIONS INC
Trans 2 EPA ID:	OKD981588791
Trans 2 Name:	TRIAD TRANSPORT INC
TSDf EPA ID:	INR000110197
Trans Name:	STERICYCLE INC
TSDf Alt EPA ID:	Not reported
TSDf Alt Name:	Not reported
Waste Code Description:	- Not reported
RCRA Code:	Not reported
Meth Code:	- Not reported
Quantity Tons:	0.0005
Waste Quantity:	1
Quantity Unit:	P
Additional Code 1:	Not reported
Additional Code 2:	Not reported
Additional Code 3:	Not reported
Additional Code 4:	Not reported
Additional Code 5:	Not reported
Shipment Date:	20130516

Map ID
Direction
Distance
Elevation

MAP FINDINGS

Site

Database(s)

EDR ID Number
EPA ID Number

VON'S GAS STATION #2502 (Continued)

S113127527

Creation Date: 10/11/2013 22:15:05
Receipt Date: 20130530
Manifest ID: 005953198FLE
Trans EPA ID: MNS000110924
Trans Name: STERICYCLE SPECIALTY WASTE SOLUTIONS INC
Trans 2 EPA ID: OKD981588791
Trans 2 Name: TRIAD TRANSPORT INC
TSDf EPA ID: INR000110197
Trans Name: STERICYCLE INC
TSDf Alt EPA ID: Not reported
TSDf Alt Name: Not reported
Waste Code Description: 214 - Unspecified solvent mixture
RCRA Code: D001
Meth Code: H141 - Storage, Bulking, And/Or Transfer Off Site--No Treatment/Reovery (H010-H129) Or (H131-H135)

Quantity Tons: 0.0005
Waste Quantity: 1
Quantity Unit: P
Additional Code 1: Not reported
Additional Code 2: Not reported
Additional Code 3: Not reported
Additional Code 4: Not reported
Additional Code 5: Not reported

Additional Info:

Year: 2014
Gen EPA ID: CAL000272905

Shipment Date: 20141110
Creation Date: 1/14/2015 22:14:59
Receipt Date: 20141112
Manifest ID: 007332829FLE
Trans EPA ID: MNS000110924
Trans Name: STERICYCLE SPECIALTY WASTE SOLUTIONS INC
Trans 2 EPA ID: CAR000216770
Trans 2 Name: CATRANS
TSDf EPA ID: CAD008364432
Trans Name: RHO CHEM LLC
TSDf Alt EPA ID: Not reported
TSDf Alt Name: Not reported
Waste Code Description: 214 - Unspecified solvent mixture
RCRA Code: D035
Meth Code: H141 - Storage, Bulking, And/Or Transfer Off Site--No Treatment/Reovery (H010-H129) Or (H131-H135)

Quantity Tons: 0.0055
Waste Quantity: 11
Quantity Unit: P
Additional Code 1: D001
Additional Code 2: Not reported
Additional Code 3: Not reported
Additional Code 4: Not reported
Additional Code 5: Not reported

Shipment Date: 20141110
Creation Date: 1/14/2015 22:14:59
Receipt Date: 20141112
Manifest ID: 007332829FLE

Map ID
Direction
Distance
Elevation

MAP FINDINGS

Site

Database(s)

EDR ID Number
EPA ID Number

VON'S GAS STATION #2502 (Continued)

S113127527

Trans EPA ID:	MNS000110924
Trans Name:	STERICYCLE SPECIALTY WASTE SOLUTIONS INC
Trans 2 EPA ID:	CAR000216770
Trans 2 Name:	CATRANS
TSDf EPA ID:	CAD008364432
Trans Name:	RHO CHEM LLC
TSDf Alt EPA ID:	Not reported
TSDf Alt Name:	Not reported
Waste Code Description:	214 - Unspecified solvent mixture
RCRA Code:	D001
Meth Code:	H141 - Storage, Bulking, And/Or Transfer Off Site--No Treatment/Reovery (H010-H129) Or (H131-H135)
Quantity Tons:	0.0015
Waste Quantity:	3
Quantity Unit:	P
Additional Code 1:	Not reported
Additional Code 2:	Not reported
Additional Code 3:	Not reported
Additional Code 4:	Not reported
Additional Code 5:	Not reported
Shipment Date:	20141110
Creation Date:	Not reported
Receipt Date:	Not reported
Manifest ID:	007332829FLE
Trans EPA ID:	MNS000110924
Trans Name:	STERICYCLE SPECIALTY WASTE SOLUTIONS INC
Trans 2 EPA ID:	CAR000216770
Trans 2 Name:	CATRANS
TSDf EPA ID:	CAD008364432
Trans Name:	RHO CHEM LLC
TSDf Alt EPA ID:	Not reported
TSDf Alt Name:	Not reported
Waste Code Description:	331 - Off-specification, aged, or surplus organics
RCRA Code:	Not reported
Meth Code:	H141 - Storage, Bulking, And/Or Transfer Off Site--No Treatment/Reovery (H010-H129) Or (H131-H135)
Quantity Tons:	0.029
Waste Quantity:	58
Quantity Unit:	P
Additional Code 1:	Not reported
Additional Code 2:	Not reported
Additional Code 3:	Not reported
Additional Code 4:	Not reported
Additional Code 5:	Not reported
Shipment Date:	20141110
Creation Date:	4/8/2015 22:14:59
Receipt Date:	20141118
Manifest ID:	007332830FLE
Trans EPA ID:	MNS000110924
Trans Name:	STERICYCLE SPECIALTY WASTE SOLUTIONS INC
Trans 2 EPA ID:	CAD008364432
Trans 2 Name:	RHO CHEM LLC
TSDf EPA ID:	NVD980895338
Trans Name:	21ST CENTURY EMN LLC
TSDf Alt EPA ID:	Not reported

Map ID
Direction
Distance
Elevation

MAP FINDINGS

Site

Database(s)

EDR ID Number
EPA ID Number

VON'S GAS STATION #2502 (Continued)

S113127527

TSDf Alt Name: Not reported
Waste Code Description: 311 - Pharmaceutical waste
RCRA Code: Not reported
Meth Code: H141 - Storage, Bulking, And/Or Transfer Off Site--No Treatment/Reovery (H010-H129) Or (H131-H135)
Quantity Tons: 0.0005
Waste Quantity: 1
Quantity Unit: P
Additional Code 1: Not reported
Additional Code 2: Not reported
Additional Code 3: Not reported
Additional Code 4: Not reported
Additional Code 5: Not reported

Shipment Date: 20141110
Creation Date: 1/14/2015 22:14:59
Receipt Date: 20141112
Manifest ID: 007332829FLE
Trans EPA ID: MNS000110924
Trans Name: STERICYCLE SPECIALTY WASTE SOLUTIONS INC
Trans 2 EPA ID: CAR000216770
Trans 2 Name: CATRANS
TSDf EPA ID: CAD008364432
Trans Name: RHO CHEM LLC
TSDf Alt EPA ID: Not reported
TSDf Alt Name: Not reported
Waste Code Description: 122 - Alkaline solution without metals (pH > 12.5)
RCRA Code: D002
Meth Code: H141 - Storage, Bulking, And/Or Transfer Off Site--No Treatment/Reovery (H010-H129) Or (H131-H135)

Quantity Tons: 0.004
Waste Quantity: 8
Quantity Unit: P
Additional Code 1: Not reported
Additional Code 2: Not reported
Additional Code 3: Not reported
Additional Code 4: Not reported
Additional Code 5: Not reported

Shipment Date: 20141110
Creation Date: 1/14/2015 22:14:59
Receipt Date: 20141112
Manifest ID: 007332829FLE
Trans EPA ID: MNS000110924
Trans Name: STERICYCLE SPECIALTY WASTE SOLUTIONS INC
Trans 2 EPA ID: CAR000216770
Trans 2 Name: CATRANS
TSDf EPA ID: CAD008364432
Trans Name: RHO CHEM LLC
TSDf Alt EPA ID: Not reported
TSDf Alt Name: Not reported
Waste Code Description: 311 - Pharmaceutical waste
RCRA Code: P001
Meth Code: H141 - Storage, Bulking, And/Or Transfer Off Site--No Treatment/Reovery (H010-H129) Or (H131-H135)

Quantity Tons: 0.0005
Waste Quantity: 1

Map ID
Direction
Distance
Elevation

MAP FINDINGS

Site

Database(s)

EDR ID Number
EPA ID Number

VON'S GAS STATION #2502 (Continued)

S113127527

Quantity Unit:	P
Additional Code 1:	Not reported
Additional Code 2:	Not reported
Additional Code 3:	Not reported
Additional Code 4:	Not reported
Additional Code 5:	Not reported
Shipment Date:	20140815
Creation Date:	Not reported
Receipt Date:	Not reported
Manifest ID:	007229516FLE
Trans EPA ID:	MNS000110924
Trans Name:	STERICYCLE SPECIALTY WASTE SOLUTIONS INC
Trans 2 EPA ID:	OKD981588791
Trans 2 Name:	TRIAD TRANSPORT INC
TSDf EPA ID:	CAD008364432
Trans Name:	RHO CHEM LLC
TSDf Alt EPA ID:	NVD980895338
TSDf Alt Name:	21ST EMN LLC
Waste Code Description:	141 - Off-specification, aged, or surplus inorganics
RCRA Code:	Not reported
Meth Code:	H141 - Storage, Bulking, And/Or Transfer Off Site--No Treatment/Reovery (H010-H129) Or (H131-H135)
Quantity Tons:	0.014
Waste Quantity:	28
Quantity Unit:	P
Additional Code 1:	Not reported
Additional Code 2:	Not reported
Additional Code 3:	Not reported
Additional Code 4:	Not reported
Additional Code 5:	Not reported
Shipment Date:	20140815
Creation Date:	Not reported
Receipt Date:	Not reported
Manifest ID:	007229516FLE
Trans EPA ID:	MNS000110924
Trans Name:	STERICYCLE SPECIALTY WASTE SOLUTIONS INC
Trans 2 EPA ID:	OKD981588791
Trans 2 Name:	TRIAD TRANSPORT INC
TSDf EPA ID:	CAD008364432
Trans Name:	RHO CHEM LLC
TSDf Alt EPA ID:	NVD980895338
TSDf Alt Name:	21ST EMN LLC
Waste Code Description:	141 - Off-specification, aged, or surplus inorganics
RCRA Code:	Not reported
Meth Code:	H141 - Storage, Bulking, And/Or Transfer Off Site--No Treatment/Reovery (H010-H129) Or (H131-H135)
Quantity Tons:	0.059
Waste Quantity:	118
Quantity Unit:	P
Additional Code 1:	Not reported
Additional Code 2:	Not reported
Additional Code 3:	Not reported
Additional Code 4:	Not reported
Additional Code 5:	Not reported

Map ID
Direction
Distance
Elevation

MAP FINDINGS

Site

Database(s)

EDR ID Number
EPA ID Number

VON'S GAS STATION #2502 (Continued)

S113127527

Shipment Date: 20140815
Creation Date: 2/7/2015 22:15:11
Receipt Date: 20140820
Manifest ID: 007229517FLE
Trans EPA ID: MNS000110924
Trans Name: STERICYCLE SPECIALTY WASTE SOLUTIONS INC
Trans 2 EPA ID: OKD981588791
Trans 2 Name: TRIAD TRANSPORT INC
TSDf EPA ID: NVD980895338
Trans Name: 21ST CENTURY EMN LLC
TSDf Alt EPA ID: Not reported
TSDf Alt Name: Not reported
Waste Code Description: 311 - Pharmaceutical waste
RCRA Code: Not reported
Meth Code: H141 - Storage, Bulking, And/Or Transfer Off Site--No Treatment/Reovery (H010-H129) Or (H131-H135)

Quantity Tons: 0.0005
Waste Quantity: 1
Quantity Unit: P
Additional Code 1: Not reported
Additional Code 2: Not reported
Additional Code 3: Not reported
Additional Code 4: Not reported
Additional Code 5: Not reported

Shipment Date: 20140815
Creation Date: 1/27/2015 22:15:03
Receipt Date: 20140822
Manifest ID: 007229516FLE
Trans EPA ID: MNS000110924
Trans Name: STERICYCLE SPECIALTY WASTE SOLUTIONS INC
Trans 2 EPA ID: OKD981588791
Trans 2 Name: TRIAD TRANSPORT INC
TSDf EPA ID: CAD008364432
Trans Name: RHO CHEM LLC
TSDf Alt EPA ID: NVD980895338
TSDf Alt Name: 21ST EMN LLC
Waste Code Description: 141 - Off-specification, aged, or surplus inorganics
RCRA Code: Not reported
Meth Code: H141 - Storage, Bulking, And/Or Transfer Off Site--No Treatment/Reovery (H010-H129) Or (H131-H135)

Quantity Tons: 0.106
Waste Quantity: 212
Quantity Unit: P
Additional Code 1: Not reported
Additional Code 2: Not reported
Additional Code 3: Not reported
Additional Code 4: Not reported
Additional Code 5: Not reported

Additional Info:
Year: 2011
Gen EPA ID: CAL000272905

Shipment Date: 20110902
Creation Date: 10/24/2011 18:30:13
Receipt Date: 20110902

Map ID
Direction
Distance
Elevation

MAP FINDINGS

Site

Database(s)

EDR ID Number
EPA ID Number

VON'S GAS STATION #2502 (Continued)

S113127527

Manifest ID: 008884204JJK
Trans EPA ID: CAR000172460
Trans Name: ENVIRONMENTAL LOGISTICS INC
Trans 2 EPA ID: Not reported
Trans 2 Name: Not reported
TSDf EPA ID: CAD982444481
Trans Name: FILTER RECYCLING SERVICES INC
TSDf Alt EPA ID: Not reported
TSDf Alt Name: Not reported
Waste Code Description: 352 - Other organic solids
RCRA Code: Not reported
Meth Code: H010 - Metals Recovery Including Retoring,Smelting,Chemicals,Ect
Quantity Tons: 0.1
Waste Quantity: 200
Quantity Unit: P
Additional Code 1: Not reported
Additional Code 2: Not reported
Additional Code 3: Not reported
Additional Code 4: Not reported
Additional Code 5: Not reported

Shipment Date: 20110902
Creation Date: 10/24/2011 18:30:13
Receipt Date: 20110902
Manifest ID: 008884204JJK
Trans EPA ID: CAR000172460
Trans Name: ENVIRONMENTAL LOGISTICS INC
Trans 2 EPA ID: Not reported
Trans 2 Name: Not reported
TSDf EPA ID: CAD982444481
Trans Name: FILTER RECYCLING SERVICES INC
TSDf Alt EPA ID: Not reported
TSDf Alt Name: Not reported
Waste Code Description: 291 - Latex waste
RCRA Code: Not reported
Meth Code: - Not reported
Quantity Tons: Not reported
Waste Quantity: Not reported
Quantity Unit: G
Additional Code 1: Not reported
Additional Code 2: Not reported
Additional Code 3: Not reported
Additional Code 4: Not reported
Additional Code 5: Not reported

Shipment Date: 20110902
Creation Date: 10/24/2011 18:30:13
Receipt Date: 20110902
Manifest ID: 008884204JJK
Trans EPA ID: CAR000172460
Trans Name: ENVIRONMENTAL LOGISTICS INC
Trans 2 EPA ID: Not reported
Trans 2 Name: Not reported
TSDf EPA ID: CAD982444481
Trans Name: FILTER RECYCLING SERVICES INC
TSDf Alt EPA ID: Not reported
TSDf Alt Name: Not reported

Map ID
Direction
Distance
Elevation

MAP FINDINGS

Site

Database(s)

EDR ID Number
EPA ID Number

VON'S GAS STATION #2502 (Continued)

S113127527

Waste Code Description: 352 - Other organic solids
RCRA Code: Not reported
Meth Code: - Not reported
Quantity Tons: Not reported
Waste Quantity: Not reported
Quantity Unit: P
Additional Code 1: Not reported
Additional Code 2: Not reported
Additional Code 3: Not reported
Additional Code 4: Not reported
Additional Code 5: Not reported

Shipment Date: 20110902
Creation Date: 10/24/2011 18:30:13
Receipt Date: 20110902
Manifest ID: 008884204JJK
Trans EPA ID: CAR000172460
Trans Name: ENVIRONMENTAL LOGISTICS INC
Trans 2 EPA ID: Not reported
Trans 2 Name: Not reported
TSDf EPA ID: CAD982444481
Trans Name: FILTER RECYCLING SERVICES INC
TSDf Alt EPA ID: Not reported
TSDf Alt Name: Not reported
Waste Code Description: 135 - Unspecified aqueous solution
RCRA Code: Not reported
Meth Code: - Not reported
Quantity Tons: Not reported
Waste Quantity: Not reported
Quantity Unit: G
Additional Code 1: Not reported
Additional Code 2: Not reported
Additional Code 3: Not reported
Additional Code 4: Not reported
Additional Code 5: Not reported

Shipment Date: 20110518
Creation Date: 11/30/2011 18:30:22
Receipt Date: 20110613
Manifest ID: 004701010FLE
Trans EPA ID: MNS000110924
Trans Name: STERICYCLE SPECIALTY WASTE SOLUTIONS INC
Trans 2 EPA ID: OKD981588791
Trans 2 Name: TRIAD TRANSPORT INC
TSDf EPA ID: OHD083377010
Trans Name: ENVIRONMENTAL ENTERPRISES INC
TSDf Alt EPA ID: Not reported
TSDf Alt Name: Not reported
Waste Code Description: - Not reported
RCRA Code: Not reported
Meth Code: - Not reported
Quantity Tons: 0.006
Waste Quantity: 12
Quantity Unit: P
Additional Code 1: Not reported
Additional Code 2: Not reported
Additional Code 3: Not reported

Map ID
Direction
Distance
Elevation

MAP FINDINGS

Site

Database(s)

EDR ID Number
EPA ID Number

VON'S GAS STATION #2502 (Continued)

S113127527

Additional Code 4:	Not reported
Additional Code 5:	Not reported
Shipment Date:	20110518
Creation Date:	11/8/2011 18:30:21
Receipt Date:	Not reported
Manifest ID:	004701009FLE
Trans EPA ID:	MNS000110924
Trans Name:	STERICYCLE SPECIALTY WASTE SOLUTIONS INC
Trans 2 EPA ID:	OKD981588791
Trans 2 Name:	TRIAD TRANSPORT INC
TSDf EPA ID:	INR000110197
Trans Name:	STERICYCLE INC
TSDf Alt EPA ID:	Not reported
TSDf Alt Name:	Not reported
Waste Code Description:	135 - Unspecified aqueous solution
RCRA Code:	Not reported
Meth Code:	- Not reported
Quantity Tons:	0.03
Waste Quantity:	60
Quantity Unit:	P
Additional Code 1:	Not reported
Additional Code 2:	Not reported
Additional Code 3:	Not reported
Additional Code 4:	Not reported
Additional Code 5:	Not reported
Additional Info:	
Year:	2006
Gen EPA ID:	CAL000272905
Shipment Date:	20061121
Creation Date:	3/30/2007 13:33:55
Receipt Date:	20061122
Manifest ID:	000459297JJK
Trans EPA ID:	CAD982444481
Trans Name:	FILTER RECYCLING SERVICES INC
Trans 2 EPA ID:	Not reported
Trans 2 Name:	Not reported
TSDf EPA ID:	CAD982444481
Trans Name:	FILTER RECYCLING SERVICES INC
TSDf Alt EPA ID:	Not reported
TSDf Alt Name:	Not reported
Waste Code Description:	135 - Unspecified aqueous solution
RCRA Code:	Not reported
Meth Code:	H141 - Storage, Bulking, And/Or Transfer Off Site--No Treatment/Recovery (H010-H129) Or (H131-H135)
Quantity Tons:	0.063
Waste Quantity:	15
Quantity Unit:	G
Additional Code 1:	Not reported
Additional Code 2:	Not reported
Additional Code 3:	Not reported
Additional Code 4:	Not reported
Additional Code 5:	Not reported
Shipment Date:	20061030

Map ID
Direction
Distance
Elevation

MAP FINDINGS

Site

Database(s)

EDR ID Number
EPA ID Number

VON'S GAS STATION #2502 (Continued)

S113127527

Creation Date: 3/30/2007 13:32:27
Receipt Date: 20061031
Manifest ID: 000225036JJK
Trans EPA ID: CAD982444481
Trans Name: FILTER RECYCLING SERVICES INC
Trans 2 EPA ID: Not reported
Trans 2 Name: Not reported
TSDf EPA ID: CAD982444481
Trans Name: FILTER RECYCLING SERCIVES INC
TSDf Alt EPA ID: Not reported
TSDf Alt Name: Not reported
Waste Code Description: 352 - Other organic solids
RCRA Code: Not reported
Meth Code: H010 - Metals Recovery Including Retoring,Smelting,Chemicals,Ect
Quantity Tons: 0.035
Waste Quantity: 70
Quantity Unit: P
Additional Code 1: Not reported
Additional Code 2: Not reported
Additional Code 3: Not reported
Additional Code 4: Not reported
Additional Code 5: Not reported

Shipment Date: 20060324
Creation Date: 7/29/2006 18:31:14
Receipt Date: 20060327
Manifest ID: 25144057
Trans EPA ID: CAD982444481
Trans Name: FILTER RECYCLING SERVICES INC
Trans 2 EPA ID: Not reported
Trans 2 Name: Not reported
TSDf EPA ID: CAD982444481
Trans Name: FILTER RECYCLING SERVICES INC
TSDf Alt EPA ID: CAD982444481
TSDf Alt Name: Not reported
Waste Code Description: 352 - Other organic solids
RCRA Code: Not reported
Meth Code: T01 - Treatment, Tank
Quantity Tons: 1.668
Waste Quantity: 400
Quantity Unit: G
Additional Code 1: Not reported
Additional Code 2: Not reported
Additional Code 3: Not reported
Additional Code 4: Not reported
Additional Code 5: Not reported

HWTS:

Name: VON'S STORE #2502
Address: 500 E MANCHESTER BLVD
Address 2: Not reported
City,State,Zip: INGLEWOOD, CA 90301
EPA ID: CAL000272905
Inactive Date: 12/18/2018
Create Date: 07/07/2003
Last Act Date: 07/22/2020
Mailing Name: ENVIRONMENTAL AFFAIRS

Map ID
 Direction
 Distance
 Elevation

MAP FINDINGS

Site

Database(s)

EDR ID Number
 EPA ID Number

VON'S GAS STATION #2502 (Continued)

S113127527

Mailing Address:	250 E PARKCENTER BLVD
Mailing Address 2:	Not reported
Mailing City,State,Zip:	BOISE, ID 84706
Owner Name:	SAFEWAY INC
Owner Address:	250 E PARKCENTER BLVD
Owner Address 2:	ENVIRONMENTAL AFFAIRS
Owner City,State,Zip:	BOISE, ID 837060000
Contact Name:	SHARON SANGER
Contact Address:	250 E PARKCENTER BLVD
Contact Address 2:	ENVIRONMENTAL AFFAIRS
City,State,Zip:	BOISE, ID 83706
NAICS:	
EPA ID:	CAL000272905
Create Date:	2003-07-07 13:15:40.917
NAICS Code:	45291
NAICS Description:	Warehouse Clubs and Superstores
Issued EPA ID Date:	2003-07-07 13:15:40.90000
Inactive Date:	2018-12-18 00:00:00
Facility Name:	VON'S STORE #2502
Facility Address:	500 E MANCHESTER BLVD
Facility Address 2:	Not reported
Facility City:	INGLEWOOD
Facility County:	Not reported
Facility State:	CA
Facility Zip:	90301

H72
 < 1/8
 1 ft.

VONS FUEL STATION 2502
510 E MANCHESTER BLVD
INGLEWOOD, CA 90301

RCRA NonGen / NLR

1024837099
CAL000381824

Site 8 of 8 in cluster H

Relative:
Lower
Actual:
137 ft.

RCRA NonGen / NLR:		2019-07-23 00:00:00.0
Date Form Received by Agency:		
Handler Name:	VONS FUEL STATION 2502	
Handler Address:		510 E MANCHESTER BLVD
Handler City,State,Zip:		INGLEWOOD, CA 90301-1908
EPA ID:		CAL000381824
Contact Name:		SHARON SANGER
Contact Address:		E PARKCENTER BLVD
Contact City,State,Zip:		BOISE, ID 83706-0000
Contact Telephone:		208-395-6150
Contact Fax:		623-336-6455
Contact Email:		SHARON.SANGER@SAFEWAY.COM
Contact Title:		Not reported
EPA Region:		09
Land Type:		Not reported
Federal Waste Generator Description:		Not a generator, verified
Non-Notifier:		Not reported
Biennial Report Cycle:		Not reported
Accessibility:		Not reported
Active Site Indicator:		Not reported
State District Owner:		Not reported
State District:		Not reported
Mailing Address:		E PARKCENTER BLVD
Mailing City,State,Zip:		BOISE, ID 83706-0000

Map ID
 Direction
 Distance
 Elevation

MAP FINDINGS

Site

Database(s)

EDR ID Number
 EPA ID Number

VONS FUEL STATION 2502 (Continued)

1024837099

Owner Name:	ALBERTSONS COMPANIES
Owner Type:	Other
Operator Name:	SHARON SANGER
Operator Type:	Other
Short-Term Generator Activity:	No
Importer Activity:	No
Mixed Waste Generator:	No
Transporter Activity:	No
Transfer Facility Activity:	No
Recycler Activity with Storage:	No
Small Quantity On-Site Burner Exemption:	No
Smelting Melting and Refining Furnace Exemption:	No
Underground Injection Control:	No
Off-Site Waste Receipt:	No
Universal Waste Indicator:	No
Universal Waste Destination Facility:	No
Federal Universal Waste:	No
Active Site Fed-Reg Treatment Storage and Disposal Facility:	Not reported
Active Site Converter Treatment storage and Disposal Facility:	Not reported
Active Site State-Reg Treatment Storage and Disposal Facility:	Not reported
Active Site State-Reg Handler:	---
Federal Facility Indicator:	Not reported
Hazardous Secondary Material Indicator:	N
Sub-Part K Indicator:	Not reported
Commercial TSD Indicator:	No
Treatment Storage and Disposal Type:	Not reported
2018 GPRA Permit Baseline:	Not on the Baseline
2018 GPRA Renewals Baseline:	Not on the Baseline
Permit Renewals Workload Universe:	Not reported
Permit Workload Universe:	Not reported
Permit Progress Universe:	Not reported
Post-Closure Workload Universe:	Not reported
Closure Workload Universe:	Not reported
202 GPRA Corrective Action Baseline:	No
Corrective Action Workload Universe:	No
Subject to Corrective Action Universe:	No
Non-TSDFs Where RCRA CA has Been Imposed Universe:	No
TSDFs Potentially Subject to CA Under 3004 (u)/(v) Universe:	No
TSDFs Only Subject to CA under Discretionary Auth Universe:	No
Corrective Action Priority Ranking:	No NCAPS ranking
Environmental Control Indicator:	No
Institutional Control Indicator:	No
Human Exposure Controls Indicator:	N/A
Groundwater Controls Indicator:	N/A
Operating TSDF Universe:	Not reported
Full Enforcement Universe:	Not reported
Significant Non-Complier Universe:	No
Unaddressed Significant Non-Complier Universe:	No
Addressed Significant Non-Complier Universe:	No
Significant Non-Complier With a Compliance Schedule Universe:	No
Financial Assurance Required:	Not reported
Handler Date of Last Change:	2019-07-31 11:55:36.0
Recognized Trader-Importer:	No
Recognized Trader-Exporter:	No
Importer of Spent Lead Acid Batteries:	No
Exporter of Spent Lead Acid Batteries:	No
Recycler Activity Without Storage:	No

Map ID
Direction
Distance
Elevation

MAP FINDINGS

Site

Database(s)

EDR ID Number
EPA ID Number

VONS FUEL STATION 2502 (Continued)

1024837099

Manifest Broker: No
Sub-Part P Indicator: No

Handler - Owner Operator:

Owner/Operator Indicator: Operator
Owner/Operator Name: SHARON SANGER
Legal Status: Other
Date Became Current: Not reported
Date Ended Current: Not reported
Owner/Operator Address: 250 E PARKCENTER BLVD
Owner/Operator City,State,Zip: BOISE, ID 83706
Owner/Operator Telephone: 208-395-6150
Owner/Operator Telephone Ext: Not reported
Owner/Operator Fax: Not reported
Owner/Operator Email: Not reported

Owner/Operator Indicator: Owner
Owner/Operator Name: ALBERTSONS COMPANIES
Legal Status: Other
Date Became Current: Not reported
Date Ended Current: Not reported
Owner/Operator Address: 250 E PARKCENTER BLVD
Owner/Operator City,State,Zip: BOISE, ID 83706-0000
Owner/Operator Telephone: 208-395-6200
Owner/Operator Telephone Ext: Not reported
Owner/Operator Fax: Not reported
Owner/Operator Email: Not reported

Historic Generators:

Receive Date: 2019-07-23 00:00:00.0
Handler Name: VONS FUEL STATION 2502
Federal Waste Generator Description: Not a generator, verified
State District Owner: Not reported
Large Quantity Handler of Universal Waste: No
Recognized Trader Importer: No
Recognized Trader Exporter: No
Spent Lead Acid Battery Importer: No
Spent Lead Acid Battery Exporter: No
Current Record: Yes
Non Storage Recycler Activity: No
Electronic Manifest Broker: No

List of NAICS Codes and Descriptions:

NAICS Code: 56299
NAICS Description: ALL OTHER WASTE MANAGEMENT SERVICES

Facility Has Received Notices of Violations:

Violations: No Violations Found

Evaluation Action Summary:

Evaluations: No Evaluations Found

MAP FINDINGS

Map ID
 Direction
 Distance
 Elevation

Site

Database(s)

EDR ID Number
 EPA ID Number

K73 **PINCAY 60-ACRE PROPERTY**
600 S PRAIRIE AVE
INGLEWOOD, CA 90301

UST **U004274424**
N/A

< 1/8
 1 ft.

Site 1 of 15 in cluster K

Relative:
Lower

UST:

Actual:
134 ft.

Name: PINCAY 60-ACRE PROPERTY
 Address: 600 S PRAIRIE AVE
 City,State,Zip: INGLEWOOD, CA 90301
 Facility ID: Not reported
 Permitting Agency: Los Angeles County Fire Department
 Latitude: 33.95475
 Longitude: -118.343

Name: PINCAY 60-ACRE PROPERTY
 Address: 600 S PRAIRIE AVE
 City,State,Zip: INGLEWOOD, CA 90301
 Facility ID: Not reported
 Permitting Agency: Los Angeles County Fire Department
 Latitude: 33.95475
 Longitude: -118.343

K74 **EUA/ON SITE, COGEN L P**
600 S PRAIRIE ST
INGLEWOOD, CA 90301

EMI **S106830805**
N/A

< 1/8
 1 ft.

Site 2 of 15 in cluster K

Relative:
Lower

EMI:

Actual:
134 ft.

Name: EUA/ON SITE, COGEN L P
 Address: 600 S PRAIRIE ST
 City,State,Zip: INGLEWOOD, CA 90301
 Year: 1990
 County Code: 19
 Air Basin: SC
 Facility ID: 74640
 Air District Name: SC
 SIC Code: 0
 Air District Name: SOUTH COAST AQMD
 Community Health Air Pollution Info System: Not reported
 Consolidated Emission Reporting Rule: Not reported
 Total Organic Hydrocarbon Gases Tons/Yr: 4
 Reactive Organic Gases Tons/Yr: 3
 Carbon Monoxide Emissions Tons/Yr: 0
 NOX - Oxides of Nitrogen Tons/Yr: 1
 SOX - Oxides of Sulphur Tons/Yr: 0
 Particulate Matter Tons/Yr: 0
 Part. Matter 10 Micrometers and Smlr Tons/Yr:0

MAP FINDINGS

Map ID Direction Distance Elevation		Database(s)	EDR ID Number EPA ID Number
--	--	-------------	--------------------------------

K75	ANGELS AND DEMONS	FINDS	1011917975
	600 S PRAIRIE	ECHO	N/A
< 1/8	INGLEWOOD, CA 90301		
1 ft.			

Site 3 of 15 in cluster K

Relative: FINDS:
Lower Registry ID: 110037381222

Actual:
134 ft. Click Here:

Environmental Interest/Information System:

RCRAInfo is a national information system that supports the Resource Conservation and Recovery Act (RCRA) program through the tracking of events and activities related to facilities that generate, transport, and treat, store, or dispose of hazardous waste. RCRAInfo allows RCRA program staff to track the notification, permit, compliance, and corrective action activities required under RCRA.

[Click this hyperlink](#) while viewing on your computer to access additional FINDS: detail in the EDR Site Report.

ECHO:

Envid:	1011917975
Registry ID:	110037381222
DFR URL:	http://echo.epa.gov/detailed-facility-report?fid=110037381222
Name:	ANGELS AND DEMONS
Address:	600 S PRAIRIE
City,State,Zip:	INGLEWOOD, CA 90301

K76	AIRPORT PARK HOTEL	EMI	S106825507
	600 SOUTH PRAIRE STREET		N/A
< 1/8	INGLEWOOD, CA 90301		
1 ft.			

Site 4 of 15 in cluster K

Relative: EMI:
Lower Name: AIRPORT PARK HOTEL

Actual: Address: 600 SOUTH PRAIRE STREET
134 ft. City,State,Zip: INGLEWOOD, CA 90301

Year:	1990
County Code:	19
Air Basin:	SC
Facility ID:	63906
Air District Name:	SC
SIC Code:	7011
Air District Name:	SOUTH COAST AQMD
Community Health Air Pollution Info System:	Not reported
Consolidated Emission Reporting Rule:	Not reported
Total Organic Hydrocarbon Gases Tons/Yr:	0
Reactive Organic Gases Tons/Yr:	0
Carbon Monoxide Emissions Tons/Yr:	0
NOX - Oxides of Nitrogen Tons/Yr:	0
SOX - Oxides of Sulphur Tons/Yr:	0
Particulate Matter Tons/Yr:	0
Part. Matter 10 Micrometers and Smlr Tons/Yr:	0

Map ID
Direction
Distance
Elevation

MAP FINDINGS

Site

Database(s)

EDR ID Number
EPA ID Number

K77 **AIRPORT PARK HOTEL FORMER**
600 PRAIRIE AVE S
< 1/8 **INGLEWOOD, CA 90301**
1 ft.

LUST **S121307883**
Cortese **N/A**
CERS

Site 5 of 15 in cluster K

Relative:
Lower
Actual:
134 ft.

LUST:
Name: AIRPORT PARK HOTEL FORMER
Address: 600 PRAIRIE AVE S
City,State,Zip: INGLEWOOD, CA 90301
Lead Agency: LOS ANGELES RWQCB (REGION 4)
Case Type: LUST Cleanup Site
Geo Track: http://geotracker.waterboards.ca.gov/profile_report.asp?global_id=T10000011150
Global Id: T10000011150
Latitude: 33.95564
Longitude: -118.34323
Status: Completed - Case Closed
Status Date: 04/10/2018
Case Worker: JR
RB Case Number: R-63615
Local Agency: Not reported
File Location: Not reported
Local Case Number: Not reported
Potential Media Affect: Soil
Potential Contaminants of Concern: Gasoline
Site History: Not reported

LUST:
Global Id: T10000011150
Contact Type: Regional Board Caseworker
Contact Name: JAMES RYAN
Organization Name: LOS ANGELES RWQCB (REGION 4)
Address: West 4th Street, Suite 200
City: LOS ANGELES
Email: jamesw.ryan@waterboards.ca.gov
Phone Number: 2135766711

LUST:
Global Id: T10000011150
Action Type: ENFORCEMENT
Date: 01/23/2018
Action: Notification - Preclosure

Global Id: T10000011150
Action Type: ENFORCEMENT
Date: 04/10/2018
Action: Closure/No Further Action Letter

Global Id: T10000011150
Action Type: Other
Date: 11/30/2017
Action: Leak Reported

Global Id: T10000011150
Action Type: REMEDIATION
Date: 06/27/2017
Action: Excavation

Global Id: T10000011150

Map ID
Direction
Distance
Elevation

MAP FINDINGS

Site

Database(s)

EDR ID Number
EPA ID Number

AIRPORT PARK HOTEL FORMER (Continued)

S121307883

Action Type: Other
Date: 11/30/2017
Action: Leak Discovery

Global Id: T10000011150
Action Type: ENFORCEMENT
Date: 11/30/2017
Action: Referral to Regional Board

Global Id: T10000011150
Action Type: ENFORCEMENT
Date: 12/13/2017
Action: Staff Letter

Global Id: T10000011150
Action Type: Other
Date: 11/30/2017
Action: Leak Began

Global Id: T10000011150
Action Type: RESPONSE
Date: 01/14/2018
Action: Other Report / Document

Global Id: T10000011150
Action Type: RESPONSE
Date: 03/26/2018
Action: Correspondence

LUST:

Global Id: T10000011150
Status: Open - Case Begin Date
Status Date: 11/30/2017

Global Id: T10000011150
Status: Open - Active
Status Date: 12/07/2017

Global Id: T10000011150
Status: Open - Eligible for Closure
Status Date: 01/23/2018

Global Id: T10000011150
Status: Completed - Case Closed
Status Date: 04/10/2018

CORTESE:

Name: AIRPORT PARK HOTEL FORMER
Address: 600 PRAIRIE AVE S
City,State,Zip: INGLEWOOD, CA 90301
Region: CORTESE
Envirostor Id: Not reported
Global ID: T10000011150
Site/Facility Type: LUST CLEANUP SITE
Cleanup Status: COMPLETED - CASE CLOSED

Map ID
 Direction
 Distance
 Elevation

MAP FINDINGS

Site

Database(s)

EDR ID Number
 EPA ID Number

AIRPORT PARK HOTEL FORMER (Continued)

S121307883

Status Date: Not reported
 Site Code: Not reported
 Latitude: Not reported
 Longitude: Not reported
 Owner: Not reported
 Enf Type: Not reported
 Swat R: Not reported
 Flag: active
 Order No: Not reported
 Waste Discharge System No: Not reported
 Effective Date: Not reported
 Region 2: Not reported
 WID Id: Not reported
 Solid Waste Id No: Not reported
 Waste Management Uit Name: Not reported
 File Name: Active Open

CERS:

Name: AIRPORT PARK HOTEL FORMER
 Address: 600 PRAIRIE AVE S
 City,State,Zip: INGLEWOOD, CA 90301
 Site ID: 430373
 CERS ID: T10000011150
 CERS Description: Leaking Underground Storage Tank Cleanup Site

Affiliation:

Affiliation Type Desc: Regional Board Caseworker
 Entity Name: JAMES RYAN - LOS ANGELES RWQCB (REGION 4)
 Entity Title: Not reported
 Affiliation Address: West 4th Street, Suite 200
 Affiliation City: LOS ANGELES
 Affiliation State: CA
 Affiliation Country: Not reported
 Affiliation Zip: Not reported
 Affiliation Phone: 2135766711

K78

**PINCAY RE LLC
 600 S PRAIRIE
 INGLEWOOD, CA 90301**

**RCRA-LQG 1011488191
 CAR000193425**

< 1/8
 1 ft.

Site 6 of 15 in cluster K

**Relative:
 Lower
 Actual:
 134 ft.**

RCRA-LQG:
 Date Form Received by Agency: 2016-11-21 00:00:00
 Handler Name: PINCAY RE LLC
 Handler Address: 600 S PRAIRIE
 Handler City,State,Zip: INGLEWOOD, CA 90301
 EPA ID: CAR000193425
 Contact Name: CHRIS HOLMQUIST
 Contact Address: CENTER DRIVE STE 950
 Contact City,State,Zip: LOS ANGELES, CA 90045
 Contact Telephone: 310-382-9023
 Contact Fax: 310-382-3230
 Contact Email: CHOLMQUIST@WILSONMEANY.COM
 Contact Title: AUTHORIZED REPRESENTATIVE
 EPA Region: 09
 Land Type: Private

Map ID
 Direction
 Distance
 Elevation

MAP FINDINGS

Site

Database(s)

EDR ID Number
 EPA ID Number

PINCA Y RE LLC (Continued)

1011488191

Federal Waste Generator Description:	Large Quantity Generator
Non-Notifier:	Not reported
Biennial Report Cycle:	Not reported
Accessibility:	Not reported
Active Site Indicator:	Handler Activities
State District Owner:	Not reported
State District:	Not reported
Mailing Address:	SOUTH PRAIRIE AVE
Mailing City, State, Zip:	INGLEWOOD, CA 90301
Owner Name:	PINCA Y RE LLC
Owner Type:	Private
Operator Name:	PINCA Y RE LLC
Operator Type:	Private
Short-Term Generator Activity:	No
Importer Activity:	No
Mixed Waste Generator:	No
Transporter Activity:	No
Transfer Facility Activity:	No
Recycler Activity with Storage:	No
Small Quantity On-Site Burner Exemption:	No
Smelting Melting and Refining Furnace Exemption:	No
Underground Injection Control:	No
Off-Site Waste Receipt:	No
Universal Waste Indicator:	No
Universal Waste Destination Facility:	No
Federal Universal Waste:	No
Active Site Fed-Reg Treatment Storage and Disposal Facility:	Not reported
Active Site Converter Treatment storage and Disposal Facility:	Not reported
Active Site State-Reg Treatment Storage and Disposal Facility:	Not reported
Active Site State-Reg Handler:	---
Federal Facility Indicator:	Not reported
Hazardous Secondary Material Indicator:	NN
Sub-Part K Indicator:	Not reported
Commercial TSD Indicator:	No
Treatment Storage and Disposal Type:	Not reported
2018 GPRA Permit Baseline:	Not on the Baseline
2018 GPRA Renewals Baseline:	Not on the Baseline
Permit Renewals Workload Universe:	Not reported
Permit Workload Universe:	Not reported
Permit Progress Universe:	Not reported
Post-Closure Workload Universe:	Not reported
Closure Workload Universe:	Not reported
202 GPRA Corrective Action Baseline:	No
Corrective Action Workload Universe:	No
Subject to Corrective Action Universe:	No
Non-TSDFs Where RCRA CA has Been Imposed Universe:	No
TSDFs Potentially Subject to CA Under 3004 (u)/(v) Universe:	No
TSDFs Only Subject to CA under Discretionary Auth Universe:	No
Corrective Action Priority Ranking:	No NCAPS ranking
Environmental Control Indicator:	No
Institutional Control Indicator:	No
Human Exposure Controls Indicator:	N/A
Groundwater Controls Indicator:	N/A
Operating TSDF Universe:	Not reported
Full Enforcement Universe:	Not reported
Significant Non-Complier Universe:	No
Unaddressed Significant Non-Complier Universe:	No

Map ID
Direction
Distance
Elevation

MAP FINDINGS

Site

Database(s)

EDR ID Number
EPA ID Number

PINCAY RE LLC (Continued)

1011488191

Addressed Significant Non-Complier Universe: No
Significant Non-Complier With a Compliance Schedule Universe: No
Financial Assurance Required: Not reported
Handler Date of Last Change: 2016-12-13 19:21:52.0
Recognized Trader-Importer: No
Recognized Trader-Exporter: No
Importer of Spent Lead Acid Batteries: No
Exporter of Spent Lead Acid Batteries: No
Recycler Activity Without Storage: Not reported
Manifest Broker: Not reported
Sub-Part P Indicator: No

Hazardous Waste Summary:

Waste Code: D001
Waste Description: IGNITABLE WASTE

Waste Code: D002
Waste Description: CORROSIVE WASTE

Waste Code: D004
Waste Description: ARSENIC

Waste Code: D008
Waste Description: LEAD

Waste Code: D035
Waste Description: METHYL ETHYL KETONE

Waste Code: F003
Waste Description: THE FOLLOWING SPENT NONHALOGENATED SOLVENTS: XYLENE, ACETONE, ETHYL ACETATE, ETHYL BENZENE, ETHYL ETHER, METHYL ISOBUTYL KETONE, N-BUTYL ALCOHOL, CYCLOHEXANONE, AND METHANOL; ALL SPENT SOLVENT MIXTURES/BLENDS CONTAINING, BEFORE USE, ONLY THE ABOVE SPENT NONHALOGENATED SOLVENTS; AND ALL SPENT SOLVENT MIXTURES/BLENDS CONTAINING, BEFORE USE, ONE OR MORE OF THE ABOVE NONHALOGENATED SOLVENTS, AND A TOTAL OF TEN PERCENT OR MORE (BY VOLUME) OF ONE OR MORE OF THOSE SOLVENTS LISTED IN F001, F002, F004, AND F005; AND STILL BOTTOMS FROM THE RECOVERY OF THESE SPENT SOLVENTS AND SPENT SOLVENT MIXTURES.

Waste Code: F005
Waste Description: THE FOLLOWING SPENT NONHALOGENATED SOLVENTS: TOLUENE, METHYL ETHYL KETONE, CARBON DISULFIDE, ISOBUTANOL, PYRIDINE, BENZENE, 2-ETHOXYETHANOL, AND 2-NITROPROPANE; ALL SPENT SOLVENT MIXTURES/BLENDS CONTAINING, BEFORE USE, A TOTAL OF TEN PERCENT OR MORE (BY VOLUME) OF ONE OR MORE OF THE ABOVE NONHALOGENATED SOLVENTS OR THOSE SOLVENTS LISTED IN F001, F002, OR F004; AND STILL BOTTOMS FROM THE RECOVERY OF THESE SPENT SOLVENTS AND SPENT SOLVENT MIXTURES.

Handler - Owner Operator:

Owner/Operator Indicator: Owner
Owner/Operator Name: PINCAY RE LLC
Legal Status: Private
Date Became Current: 2014-01-15 00:00:00.
Date Ended Current: Not reported

Map ID
Direction
Distance
Elevation

MAP FINDINGS

Site

Database(s)

EDR ID Number
EPA ID Number

PINCAY RE LLC (Continued)

1011488191

Owner/Operator Address: 211 NORTH STADIUM BLVD STE 201
Owner/Operator City,State,Zip: COLUMBIA, MO 65203
Owner/Operator Telephone: 310-382-9023
Owner/Operator Telephone Ext: Not reported
Owner/Operator Fax: Not reported
Owner/Operator Email: Not reported

Owner/Operator Indicator: Operator
Owner/Operator Name: PINCAY RE LLC
Legal Status: Private
Date Became Current: 2014-01-15 00:00:00.
Date Ended Current: Not reported
Owner/Operator Address: Not reported
Owner/Operator City,State,Zip: Not reported
Owner/Operator Telephone: Not reported
Owner/Operator Telephone Ext: Not reported
Owner/Operator Fax: Not reported
Owner/Operator Email: Not reported

Owner/Operator Indicator: Operator
Owner/Operator Name: SONY PICTURES ENTERTAINMENT
Legal Status: Private
Date Became Current: 2008-02-21 00:00:00.
Date Ended Current: Not reported
Owner/Operator Address: Not reported
Owner/Operator City,State,Zip: Not reported
Owner/Operator Telephone: Not reported
Owner/Operator Telephone Ext: Not reported
Owner/Operator Fax: Not reported
Owner/Operator Email: Not reported

Owner/Operator Indicator: Owner
Owner/Operator Name: HOLLYWOOD PARK LAND CO
Legal Status: Private
Date Became Current: 2005-09-01 00:00:00.
Date Ended Current: Not reported
Owner/Operator Address: 1050 S PRAIRIE
Owner/Operator City,State,Zip: INGLEWOOD, CA 90301
Owner/Operator Telephone: Not reported
Owner/Operator Telephone Ext: Not reported
Owner/Operator Fax: Not reported
Owner/Operator Email: Not reported

Owner/Operator Indicator: Operator
Owner/Operator Name: SONY PICTURES ENTERTAINMENT
Legal Status: Private
Date Became Current: 2008-02-21 00:00:00.
Date Ended Current: Not reported
Owner/Operator Address: Not reported
Owner/Operator City,State,Zip: Not reported
Owner/Operator Telephone: Not reported
Owner/Operator Telephone Ext: Not reported
Owner/Operator Fax: Not reported
Owner/Operator Email: Not reported

Owner/Operator Indicator: Owner
Owner/Operator Name: HOLLYWOOD PARK LAND CO

Map ID
Direction
Distance
Elevation

MAP FINDINGS

Site

Database(s)

EDR ID Number
EPA ID Number

PINCA Y RE LLC (Continued)

1011488191

Legal Status: Private
Date Became Current: 2005-09-01 00:00:00.
Date Ended Current: Not reported
Owner/Operator Address: 1050 S PRAIRIE
Owner/Operator City,State,Zip: INGLEWOOD, CA 90301
Owner/Operator Telephone: Not reported
Owner/Operator Telephone Ext: Not reported
Owner/Operator Fax: Not reported
Owner/Operator Email: Not reported

Historic Generators:

Receive Date: 2008-07-03 00:00:00.0
Handler Name: ANGELS AND DEMONS
Federal Waste Generator Description: Small Quantity Generator
State District Owner: Not reported
Large Quantity Handler of Universal Waste: No
Recognized Trader Importer: No
Recognized Trader Exporter: No
Spent Lead Acid Battery Importer: No
Spent Lead Acid Battery Exporter: No
Current Record: No
Non Storage Recycler Activity: Not reported
Electronic Manifest Broker: Not reported

Receive Date: 2008-11-24 00:00:00.0
Handler Name: ANGELS AND DEMONS
Federal Waste Generator Description: Not a generator, verified
State District Owner: Not reported
Large Quantity Handler of Universal Waste: No
Recognized Trader Importer: No
Recognized Trader Exporter: No
Spent Lead Acid Battery Importer: No
Spent Lead Acid Battery Exporter: No
Current Record: No
Non Storage Recycler Activity: Not reported
Electronic Manifest Broker: Not reported

Receive Date: 2016-11-21 00:00:00.0
Handler Name: PINCA Y RE LLC
Federal Waste Generator Description: Large Quantity Generator
State District Owner: Not reported
Large Quantity Handler of Universal Waste: No
Recognized Trader Importer: No
Recognized Trader Exporter: No
Spent Lead Acid Battery Importer: No
Spent Lead Acid Battery Exporter: No
Current Record: Yes
Non Storage Recycler Activity: Not reported
Electronic Manifest Broker: Not reported

List of NAICS Codes and Descriptions:

NAICS Code: 51211
NAICS Description: MOTION PICTURE AND VIDEO PRODUCTION

NAICS Code: 531120
NAICS Description: LESSORS OF NONRESIDENTIAL BUILDINGS (EXCEPT MINIWAREHOUSES)

Map ID
 Direction
 Distance
 Elevation

MAP FINDINGS

Site

Database(s)

EDR ID Number
 EPA ID Number

PINCA Y RE LLC (Continued)

1011488191

Facility Has Received Notices of Violations:
 Violations: No Violations Found

Evaluation Action Summary:
 Evaluations: No Evaluations Found

K79

**ANGELS AND DEMONS
 600 S PRAIRIE
 INGLEWOOD, CA 90301**

RCRA NonGen / NLR

**1025880597
 CAP000190819**

< 1/8
 1 ft.

Site 7 of 15 in cluster K

**Relative:
 Lower
 Actual:
 134 ft.**

RCRA NonGen / NLR:		2008-06-18 00:00:00.0
Date Form Received by Agency:		
Handler Name:	ANGELS AND DEMONS	
Handler Address:		600 S PRAIRIE
Handler City,State,Zip:		INGLEWOOD, CA 90301
EPA ID:		CAP000190819
Contact Name:		CAROL L REYNOLDS
Contact Address:		10202 W WASHINGTON BLVD
Contact City,State,Zip:		CULVER CITY, CA 90232
Contact Telephone:		310-244-8866
Contact Fax:		Not reported
Contact Email:		CAROL_REYNOLDS@SPE.SONY.COM
Contact Title:		Not reported
EPA Region:		09
Land Type:		Private
Federal Waste Generator Description:		Not a generator, verified
Non-Notifier:		Not reported
Biennial Report Cycle:		Not reported
Accessibility:		Not reported
Active Site Indicator:		Not reported
State District Owner:		Not reported
State District:		Not reported
Mailing Address:		10202 W WASHINGTON BLVD
Mailing City,State,Zip:		CULVER CITY, CA 90232
Owner Name:		HOLLYWOOD PARK LAND CO
Owner Type:		Private
Operator Name:		SONY PICTURES ENTERTAINMENT
Operator Type:		Private
Short-Term Generator Activity:		No
Importer Activity:		No
Mixed Waste Generator:		No
Transporter Activity:		No
Transfer Facility Activity:		No
Recycler Activity with Storage:		No
Small Quantity On-Site Burner Exemption:		No
Smelting Melting and Refining Furnace Exemption:		No
Underground Injection Control:		No
Off-Site Waste Receipt:		No
Universal Waste Indicator:		No
Universal Waste Destination Facility:		No
Federal Universal Waste:		No
Active Site Fed-Reg Treatment Storage and Disposal Facility:		Not reported
Active Site Converter Treatment storage and Disposal Facility:		Not reported
Active Site State-Reg Treatment Storage and Disposal Facility:		Not reported

Map ID
 Direction
 Distance
 Elevation

MAP FINDINGS

Site

Database(s)

EDR ID Number
 EPA ID Number

ANGELS AND DEMONS (Continued)

1025880597

Active Site State-Reg Handler:	---
Federal Facility Indicator:	Not reported
Hazardous Secondary Material Indicator:	N
Sub-Part K Indicator:	Not reported
Commercial TSD Indicator:	No
Treatment Storage and Disposal Type:	Not reported
2018 GPRA Permit Baseline:	Not on the Baseline
2018 GPRA Renewals Baseline:	Not on the Baseline
Permit Renewals Workload Universe:	Not reported
Permit Workload Universe:	Not reported
Permit Progress Universe:	Not reported
Post-Closure Workload Universe:	Not reported
Closure Workload Universe:	Not reported
202 GPRA Corrective Action Baseline:	No
Corrective Action Workload Universe:	No
Subject to Corrective Action Universe:	No
Non-TSDs Where RCRA CA has Been Imposed Universe:	No
TSDs Potentially Subject to CA Under 3004 (u)/(v) Universe:	No
TSDs Only Subject to CA under Discretionary Auth Universe:	No
Corrective Action Priority Ranking:	No NCAPS ranking
Environmental Control Indicator:	No
Institutional Control Indicator:	No
Human Exposure Controls Indicator:	N/A
Groundwater Controls Indicator:	N/A
Operating TSDF Universe:	Not reported
Full Enforcement Universe:	Not reported
Significant Non-Complier Universe:	No
Unaddressed Significant Non-Complier Universe:	No
Addressed Significant Non-Complier Universe:	No
Significant Non-Complier With a Compliance Schedule Universe:	No
Financial Assurance Required:	Not reported
Handler Date of Last Change:	2008-06-18 19:27:26.0
Recognized Trader-Importer:	No
Recognized Trader-Exporter:	No
Importer of Spent Lead Acid Batteries:	No
Exporter of Spent Lead Acid Batteries:	No
Recycler Activity Without Storage:	No
Manifest Broker:	No
Sub-Part P Indicator:	No

Hazardous Waste Summary:

Waste Code: D001
 Waste Description: IGNITABLE WASTE

Waste Code: D002
 Waste Description: CORROSIVE WASTE

Waste Code: D035
 Waste Description: METHYL ETHYL KETONE

Waste Code: F003
 Waste Description: THE FOLLOWING SPENT NONHALOGENATED SOLVENTS: XYLENE, ACETONE, ETHYL ACETATE, ETHYL BENZENE, ETHYL ETHER, METHYL ISOBUTYL KETONE, N-BUTYL ALCOHOL, CYCLOHEXANONE, AND METHANOL; ALL SPENT SOLVENT MIXTURES/BLENDS CONTAINING, BEFORE USE, ONLY THE ABOVE SPENT NONHALOGENATED SOLVENTS; AND ALL SPENT SOLVENT MIXTURES/BLENDS

Map ID
Direction
Distance
Elevation

MAP FINDINGS

Site

Database(s)

EDR ID Number
EPA ID Number

ANGELS AND DEMONS (Continued)

1025880597

CONTAINING, BEFORE USE, ONE OR MORE OF THE ABOVE NONHALOGENATED SOLVENTS, AND A TOTAL OF TEN PERCENT OR MORE (BY VOLUME) OF ONE OR MORE OF THOSE SOLVENTS LISTED IN F001, F002, F004, AND F005; AND STILL BOTTOMS FROM THE RECOVERY OF THESE SPENT SOLVENTS AND SPENT SOLVENT MIXTURES.

Waste Code: F005
Waste Description: THE FOLLOWING SPENT NONHALOGENATED SOLVENTS: TOLUENE, METHYL ETHYL KETONE, CARBON DISULFIDE, ISOBUTANOL, PYRIDINE, BENZENE, 2-ETHOXYETHANOL, AND 2-NITROPROPANE; ALL SPENT SOLVENT MIXTURES/BLENDS CONTAINING, BEFORE USE, A TOTAL OF TEN PERCENT OR MORE (BY VOLUME) OF ONE OR MORE OF THE ABOVE NONHALOGENATED SOLVENTS OR THOSE SOLVENTS LISTED IN F001, F002, OR F004; AND STILL BOTTOMS FROM THE RECOVERY OF THESE SPENT SOLVENTS AND SPENT SOLVENT MIXTURES.

Handler - Owner Operator:

Owner/Operator Indicator: Owner
Owner/Operator Name: HOLLYWOOD PARK LAND CO
Legal Status: Private
Date Became Current: 2005-09-01 00:00:00.
Date Ended Current: Not reported
Owner/Operator Address: 1050 S PRAIRIE
Owner/Operator City,State,Zip: INGLEWOOD, CA 90301
Owner/Operator Telephone: Not reported
Owner/Operator Telephone Ext: Not reported
Owner/Operator Fax: Not reported
Owner/Operator Email: Not reported

Owner/Operator Indicator: Operator
Owner/Operator Name: SONY PICTURES ENTERTAINMENT
Legal Status: Private
Date Became Current: 2008-02-21 00:00:00.
Date Ended Current: Not reported
Owner/Operator Address: Not reported
Owner/Operator City,State,Zip: Not reported
Owner/Operator Telephone: Not reported
Owner/Operator Telephone Ext: Not reported
Owner/Operator Fax: Not reported
Owner/Operator Email: Not reported

Owner/Operator Indicator: Owner
Owner/Operator Name: HOLLYWOOD PARK LAND CO
Legal Status: Private
Date Became Current: 2005-09-01 00:00:00.
Date Ended Current: Not reported
Owner/Operator Address: 1050 S PRAIRIE
Owner/Operator City,State,Zip: INGLEWOOD, CA 90301
Owner/Operator Telephone: Not reported
Owner/Operator Telephone Ext: Not reported
Owner/Operator Fax: Not reported
Owner/Operator Email: Not reported

Owner/Operator Indicator: Operator
Owner/Operator Name: SONY PICTURES ENTERTAINMENT
Legal Status: Private
Date Became Current: 2008-02-21 00:00:00.
Date Ended Current: Not reported

Map ID
Direction
Distance
Elevation

MAP FINDINGS

Site

Database(s)

EDR ID Number
EPA ID Number

ANGELS AND DEMONS (Continued)

1025880597

Owner/Operator Address: Not reported
Owner/Operator City,State,Zip: Not reported
Owner/Operator Telephone: Not reported
Owner/Operator Telephone Ext: Not reported
Owner/Operator Fax: Not reported
Owner/Operator Email: Not reported

Historic Generators:

Receive Date: 2008-03-12 00:00:00.0
Handler Name: ANGELS AND DEMONS
Federal Waste Generator Description: Small Quantity Generator
State District Owner: Not reported
Large Quantity Handler of Universal Waste: No
Recognized Trader Importer: No
Recognized Trader Exporter: No
Spent Lead Acid Battery Importer: No
Spent Lead Acid Battery Exporter: No
Current Record: No
Non Storage Recycler Activity: Not reported
Electronic Manifest Broker: Not reported

Receive Date: 2008-06-18 00:00:00.0
Handler Name: ANGELS AND DEMONS
Federal Waste Generator Description: Not a generator, verified
State District Owner: Not reported
Large Quantity Handler of Universal Waste: No
Recognized Trader Importer: No
Recognized Trader Exporter: No
Spent Lead Acid Battery Importer: No
Spent Lead Acid Battery Exporter: No
Current Record: Yes
Non Storage Recycler Activity: Not reported
Electronic Manifest Broker: Not reported

List of NAICS Codes and Descriptions:

NAICS Code: 51211
NAICS Description: MOTION PICTURE AND VIDEO PRODUCTION

Facility Has Received Notices of Violations:

Violations: No Violations Found

Evaluation Action Summary:

Evaluations: No Evaluations Found

K80

**PINCA Y RE, LLC
600 SOUTH PRAIRIE AVENUE
INGLEWOOD, CA 90301**

RCRA-LQG

**1025881936
CAP000265108**

**< 1/8
1 ft.**

Site 8 of 15 in cluster K

**Relative:
Lower**

RCRA-LQG:

**Actual:
134 ft.**

Date Form Received by Agency: 2016-06-14 00:00:00.0
Handler Name: PINCA Y RE, LLC
Handler Address: 600 SOUTH PRAIRIE AVENUE
Handler City,State,Zip: INGLEWOOD, CA 90301

Map ID
 Direction
 Distance
 Elevation

MAP FINDINGS

Site

Database(s)

EDR ID Number
 EPA ID Number

PINCA Y RE, LLC (Continued)

1025881936

EPA ID:	CAP000265108
Contact Name:	CLEN BOUNDS
Contact Address:	WEST CENTURY BLVD
Contact City,State,Zip:	INGLEWOOD, CA 90303
Contact Telephone:	310-419-1619
Contact Fax:	310-671-2110
Contact Email:	CLENB@BETFAIRHOLLYWOODPARK.COM
Contact Title:	FACILITY MANAGER
EPA Region:	09
Land Type:	Private
Federal Waste Generator Description:	Large Quantity Generator
Non-Notifier:	Not reported
Biennial Report Cycle:	Not reported
Accessibility:	Not reported
Active Site Indicator:	Handler Activities
State District Owner:	Not reported
State District:	Not reported
Mailing Address:	SOUTH PRAIRIE AVENUE
Mailing City,State,Zip:	INGLEWOOD, CA 90301
Owner Name:	PINCA Y RE, LLC
Owner Type:	Private
Operator Name:	PINCA Y RE, LLC
Operator Type:	Private
Short-Term Generator Activity:	Yes
Importer Activity:	No
Mixed Waste Generator:	No
Transporter Activity:	No
Transfer Facility Activity:	No
Recycler Activity with Storage:	No
Small Quantity On-Site Burner Exemption:	No
Smelting Melting and Refining Furnace Exemption:	No
Underground Injection Control:	No
Off-Site Waste Receipt:	No
Universal Waste Indicator:	No
Universal Waste Destination Facility:	No
Federal Universal Waste:	No
Active Site Fed-Reg Treatment Storage and Disposal Facility:	Not reported
Active Site Converter Treatment storage and Disposal Facility:	Not reported
Active Site State-Reg Treatment Storage and Disposal Facility:	Not reported
Active Site State-Reg Handler:	---
Federal Facility Indicator:	Not reported
Hazardous Secondary Material Indicator:	N
Sub-Part K Indicator:	Not reported
Commercial TSD Indicator:	No
Treatment Storage and Disposal Type:	Not reported
2018 GPRA Permit Baseline:	Not on the Baseline
2018 GPRA Renewals Baseline:	Not on the Baseline
Permit Renewals Workload Universe:	Not reported
Permit Workload Universe:	Not reported
Permit Progress Universe:	Not reported
Post-Closure Workload Universe:	Not reported
Closure Workload Universe:	Not reported
202 GPRA Corrective Action Baseline:	No
Corrective Action Workload Universe:	No
Subject to Corrective Action Universe:	No
Non-TSDFs Where RCRA CA has Been Imposed Universe:	No
TSDFs Potentially Subject to CA Under 3004 (u)/(v) Universe:	No

Map ID
Direction
Distance
Elevation

MAP FINDINGS

Site

Database(s)

EDR ID Number
EPA ID Number

PINCAY RE, LLC (Continued)

1025881936

TSDFs Only Subject to CA under Discretionary Auth Universe:	No
Corrective Action Priority Ranking:	No NCAPS ranking
Environmental Control Indicator:	No
Institutional Control Indicator:	No
Human Exposure Controls Indicator:	N/A
Groundwater Controls Indicator:	N/A
Operating TSDF Universe:	Not reported
Full Enforcement Universe:	Not reported
Significant Non-Complier Universe:	No
Unaddressed Significant Non-Complier Universe:	No
Addressed Significant Non-Complier Universe:	No
Significant Non-Complier With a Compliance Schedule Universe:	No
Financial Assurance Required:	Not reported
Handler Date of Last Change:	2016-08-12 18:14:53.0
Recognized Trader-Importer:	No
Recognized Trader-Exporter:	No
Importer of Spent Lead Acid Batteries:	No
Exporter of Spent Lead Acid Batteries:	No
Recycler Activity Without Storage:	No
Manifest Broker:	No
Sub-Part P Indicator:	No

Hazardous Waste Summary:

Waste Code:	D004
Waste Description:	ARSENIC
Waste Code:	D008
Waste Description:	LEAD

Handler - Owner Operator:

Owner/Operator Indicator:	Owner
Owner/Operator Name:	PINCAY RE, LLC
Legal Status:	Private
Date Became Current:	2014-01-14 00:00:00.
Date Ended Current:	Not reported
Owner/Operator Address:	211 NORTH STADIUM BLVD, STE 201
Owner/Operator City,State,Zip:	COLUMBIA, MO 65203
Owner/Operator Telephone:	310-419-1619
Owner/Operator Telephone Ext:	Not reported
Owner/Operator Fax:	Not reported
Owner/Operator Email:	Not reported

Owner/Operator Indicator:	Operator
Owner/Operator Name:	PINCAY RE, LLC
Legal Status:	Private
Date Became Current:	2014-01-14 00:00:00.
Date Ended Current:	Not reported
Owner/Operator Address:	211 NORTH STADIUM BLVD, STE 201
Owner/Operator City,State,Zip:	COLUMBIA, MO 65203
Owner/Operator Telephone:	310-419-1619
Owner/Operator Telephone Ext:	Not reported
Owner/Operator Fax:	Not reported
Owner/Operator Email:	Not reported

Map ID
Direction
Distance
Elevation

MAP FINDINGS

Site

Database(s)

EDR ID Number
EPA ID Number

PINCAY RE, LLC (Continued)

1025881936

Historic Generators:

Receive Date: 2016-06-14 00:00:00.0
Handler Name: PINCAY RE, LLC
Federal Waste Generator Description: Large Quantity Generator
State District Owner: Not reported
Large Quantity Handler of Universal Waste: No
Recognized Trader Importer: No
Recognized Trader Exporter: No
Spent Lead Acid Battery Importer: No
Spent Lead Acid Battery Exporter: No
Current Record: Yes
Non Storage Recycler Activity: Not reported
Electronic Manifest Broker: Not reported

List of NAICS Codes and Descriptions:

NAICS Code: 531120
NAICS Description: LESSORS OF NONRESIDENTIAL BUILDINGS (EXCEPT MINIWAREHOUSES)

Facility Has Received Notices of Violations:

Violations: No Violations Found

Evaluation Action Summary:

Evaluations: No Evaluations Found

K81

**PINCAY RE, LLC
600 SOUTH PRAIRIE AVENUE
INGLEWOOD, CA 90301**

**ECHO 1026147761
N/A**

**< 1/8
1 ft.**

Site 9 of 15 in cluster K

**Relative:
Lower**

ECHO:
Envid: 1026147761
Registry ID: 110070796455
DFR URL: <http://echo.epa.gov/detailed-facility-report?fid=110070796455>
Name: PINCAY RE, LLC
Address: 600 SOUTH PRAIRIE AVENUE
City,State,Zip: INGLEWOOD, CA 90301

**Actual:
134 ft.**

K82

**PINCAY RE, LLC
600 S PRAIRIE AVE
INGLEWOOD, CA 90301**

**HAZNET S120730125
LOS ANGELES CO. HMS N/A
HWTS**

**< 1/8
1 ft.**

Site 10 of 15 in cluster K

**Relative:
Lower**

HAZNET:
Name: PINCAY RE, LLC
Address: 600 S PRAIRIE AVE
Address 2: Not reported
City,State,Zip: INGLEWOOD, CA 903012829
Contact: CLEN BOUNDS
Telephone: 3104191619
Mailing Name: Not reported
Mailing Address: 910 S PRAIRIE AVE

**Actual:
134 ft.**

Map ID
Direction
Distance
Elevation

MAP FINDINGS

Site

Database(s)

EDR ID Number
EPA ID Number

PINCA Y RE, LLC (Continued)

S120730125

Year: 2017
Gepaid: CAP000265108
TSD EPA ID: CAT000646117
CA Waste Code: 611 - Contaminated soil from site clean-up
Disposal Method: H132 - Landfill Or Surface Impoundment That Will Be Closed As
Landfill(To Include On-Site Treatment And/Or Stabilization)
Tons: 996

Year: 2016
Gepaid: CAP000265108
TSD EPA ID: CAT000646117
CA Waste Code: 611 - Contaminated soil from site clean-up
Disposal Method: H132 - Landfill Or Surface Impoundment That Will Be Closed As
Landfill(To Include On-Site Treatment And/Or Stabilization)
Tons: 7242.5

Additional Info:

Year: 2017
Gen EPA ID: CAP000265108

Shipment Date: 20170407
Creation Date: 5/25/2017 18:30:52
Receipt Date: 20170407
Manifest ID: 016798189JJK
Trans EPA ID: CAR000148809
Trans Name: INC TRUCKING
Trans 2 EPA ID: Not reported
Trans 2 Name: Not reported
TSD EPA ID: CAT000646117
Trans Name: CHEMICAL WASTE MANAGEMENT
TSD Alt EPA ID: Not reported
TSD Alt Name: Not reported
Waste Code Description: 611 - Contaminated soil from site clean-ups
RCRA Code: Not reported
Meth Code: H132 - Landfill Or Surface Impoundment That Will Be Closed As
Landfill(To Include On-Site Treatment And/Or Stabilization)
Quantity Tons: 25
Waste Quantity: 25
Quantity Unit: T
Additional Code 1: Not reported
Additional Code 2: Not reported
Additional Code 3: Not reported
Additional Code 4: Not reported
Additional Code 5: Not reported

Shipment Date: 20170407
Creation Date: 5/25/2017 18:30:52
Receipt Date: 20170407
Manifest ID: 016798188JJK
Trans EPA ID: CAR000159046
Trans Name: E&A TRUCKING
Trans 2 EPA ID: Not reported
Trans 2 Name: Not reported
TSD EPA ID: CAT000646117
Trans Name: CHEMICAL WASTE MANAGEMENT
TSD Alt EPA ID: Not reported

Map ID
Direction
Distance
Elevation

MAP FINDINGS

Site

Database(s)

EDR ID Number
EPA ID Number

PINCAY RE, LLC (Continued)

S120730125

TSDf Alt Name: Not reported
Waste Code Description: 611 - Contaminated soil from site clean-ups
RCRA Code: Not reported
Meth Code: H132 - Landfill Or Surface Impoundment That Will Be Closed As Landfill(To Include On-Site Treatment And/Or Stabilization)
Quantity Tons: 25
Waste Quantity: 25
Quantity Unit: T
Additional Code 1: Not reported
Additional Code 2: Not reported
Additional Code 3: Not reported
Additional Code 4: Not reported
Additional Code 5: Not reported

Shipment Date: 20170407
Creation Date: 5/25/2017 18:30:52
Receipt Date: 20170407
Manifest ID: 016798187JJK
Trans EPA ID: CAR000266569
Trans Name: PAREDES TRANSPORT
Trans 2 EPA ID: Not reported
Trans 2 Name: Not reported
TSDf EPA ID: CAT000646117
Trans Name: CHEMICAL WASTE MANAGEMENT
TSDf Alt EPA ID: Not reported
TSDf Alt Name: Not reported
Waste Code Description: 611 - Contaminated soil from site clean-ups
RCRA Code: Not reported
Meth Code: H132 - Landfill Or Surface Impoundment That Will Be Closed As Landfill(To Include On-Site Treatment And/Or Stabilization)
Quantity Tons: 25
Waste Quantity: 25
Quantity Unit: T
Additional Code 1: Not reported
Additional Code 2: Not reported
Additional Code 3: Not reported
Additional Code 4: Not reported
Additional Code 5: Not reported

Shipment Date: 20170407
Creation Date: 5/25/2017 18:30:52
Receipt Date: 20170407
Manifest ID: 016798190JJK
Trans EPA ID: CAR000159046
Trans Name: E & A TRUCKING
Trans 2 EPA ID: Not reported
Trans 2 Name: Not reported
TSDf EPA ID: CAT000646117
Trans Name: CHEMICAL WASTE MANAGEMENT
TSDf Alt EPA ID: Not reported
TSDf Alt Name: Not reported
Waste Code Description: 611 - Contaminated soil from site clean-ups
RCRA Code: Not reported
Meth Code: H132 - Landfill Or Surface Impoundment That Will Be Closed As Landfill(To Include On-Site Treatment And/Or Stabilization)
Quantity Tons: 25
Waste Quantity: 25

Map ID
Direction
Distance
Elevation

MAP FINDINGS

Site

Database(s)

EDR ID Number
EPA ID Number

PINCA Y RE, LLC (Continued)

S120730125

Quantity Unit:	T
Additional Code 1:	Not reported
Additional Code 2:	Not reported
Additional Code 3:	Not reported
Additional Code 4:	Not reported
Additional Code 5:	Not reported
Shipment Date:	20170406
Creation Date:	5/25/2017 18:30:52
Receipt Date:	20170406
Manifest ID:	016798170JJK
Trans EPA ID:	CAL000370349
Trans Name:	MARQUEZ TRUCKING
Trans 2 EPA ID:	Not reported
Trans 2 Name:	Not reported
TSDf EPA ID:	CAT000646117
Trans Name:	CHEMICAL WASTE MANAGEMENT
TSDf Alt EPA ID:	Not reported
TSDf Alt Name:	Not reported
Waste Code Description:	611 - Contaminated soil from site clean-ups
RCRA Code:	Not reported
Meth Code:	H132 - Landfill Or Surface Impoundment That Will Be Closed As Landfill(To Include On-Site Treatment And/Or Stabilization)
Quantity Tons:	25
Waste Quantity:	25
Quantity Unit:	T
Additional Code 1:	Not reported
Additional Code 2:	Not reported
Additional Code 3:	Not reported
Additional Code 4:	Not reported
Additional Code 5:	Not reported
Shipment Date:	20170406
Creation Date:	5/25/2017 18:30:52
Receipt Date:	20170406
Manifest ID:	016798186JJK
Trans EPA ID:	CAR000196709
Trans Name:	ESPESIL TRANSPORT INC
Trans 2 EPA ID:	Not reported
Trans 2 Name:	Not reported
TSDf EPA ID:	CAT000646117
Trans Name:	CHEMICAL WASTE MANAGEMENT
TSDf Alt EPA ID:	Not reported
TSDf Alt Name:	Not reported
Waste Code Description:	611 - Contaminated soil from site clean-ups
RCRA Code:	Not reported
Meth Code:	H132 - Landfill Or Surface Impoundment That Will Be Closed As Landfill(To Include On-Site Treatment And/Or Stabilization)
Quantity Tons:	25
Waste Quantity:	25
Quantity Unit:	T
Additional Code 1:	Not reported
Additional Code 2:	Not reported
Additional Code 3:	Not reported
Additional Code 4:	Not reported
Additional Code 5:	Not reported

Map ID
Direction
Distance
Elevation

MAP FINDINGS

Site

Database(s)

EDR ID Number
EPA ID Number

PINCAY RE, LLC (Continued)

S120730125

Shipment Date:	20170406
Creation Date:	5/25/2017 18:30:52
Receipt Date:	20170406
Manifest ID:	016798185JJK
Trans EPA ID:	CAR000183632
Trans Name:	V&T TRUCKING
Trans 2 EPA ID:	Not reported
Trans 2 Name:	Not reported
TSDf EPA ID:	CAT000646117
Trans Name:	CHEMICAL WASTE MANAGEMENT
TSDf Alt EPA ID:	Not reported
TSDf Alt Name:	Not reported
Waste Code Description:	611 - Contaminated soil from site clean-ups
RCRA Code:	Not reported
Meth Code:	H132 - Landfill Or Surface Impoundment That Will Be Closed As Landfill(To Include On-Site Treatment And/Or Stabilization)
Quantity Tons:	25
Waste Quantity:	25
Quantity Unit:	T
Additional Code 1:	Not reported
Additional Code 2:	Not reported
Additional Code 3:	Not reported
Additional Code 4:	Not reported
Additional Code 5:	Not reported
Shipment Date:	20170406
Creation Date:	5/25/2017 18:30:52
Receipt Date:	20170406
Manifest ID:	016798184JJK
Trans EPA ID:	CAR000184036
Trans Name:	ADONAI TRUCK
Trans 2 EPA ID:	Not reported
Trans 2 Name:	Not reported
TSDf EPA ID:	CAT000646117
Trans Name:	CHEMICAL WASTE MANAGEMENT
TSDf Alt EPA ID:	Not reported
TSDf Alt Name:	Not reported
Waste Code Description:	611 - Contaminated soil from site clean-ups
RCRA Code:	Not reported
Meth Code:	H132 - Landfill Or Surface Impoundment That Will Be Closed As Landfill(To Include On-Site Treatment And/Or Stabilization)
Quantity Tons:	25
Waste Quantity:	25
Quantity Unit:	T
Additional Code 1:	Not reported
Additional Code 2:	Not reported
Additional Code 3:	Not reported
Additional Code 4:	Not reported
Additional Code 5:	Not reported
Shipment Date:	20170406
Creation Date:	5/25/2017 18:30:52
Receipt Date:	20170406
Manifest ID:	016798183JJK
Trans EPA ID:	CAR000183798
Trans Name:	E SAMCHEZ TRANSPORT
Trans 2 EPA ID:	Not reported

Map ID
Direction
Distance
Elevation

MAP FINDINGS

Site

Database(s)

EDR ID Number
EPA ID Number

PINCA Y RE, LLC (Continued)

S120730125

Trans 2 Name: Not reported
TSDf EPA ID: CAT000646117
Trans Name: CHEMICAL WASTE MANAGEMENT
TSDf Alt EPA ID: Not reported
TSDf Alt Name: Not reported
Waste Code Description: 611 - Contaminated soil from site clean-ups
RCRA Code: Not reported
Meth Code: H132 - Landfill Or Surface Impoundment That Will Be Closed As
Landfill(To Include On-Site Treatment And/Or Stabilization)

Quantity Tons: 25
Waste Quantity: 25
Quantity Unit: T
Additional Code 1: Not reported
Additional Code 2: Not reported
Additional Code 3: Not reported
Additional Code 4: Not reported
Additional Code 5: Not reported

Shipment Date: 20170406
Creation Date: 5/25/2017 18:30:52
Receipt Date: 20170406
Manifest ID: 016798182JJK
Trans EPA ID: CAR000196642
Trans Name: BRADLEY TANKS INC PAM TRUCKING
Trans 2 EPA ID: Not reported
Trans 2 Name: Not reported
TSDf EPA ID: CAT000646117
Trans Name: CHEMICAL WASTE MANAGEMENT
TSDf Alt EPA ID: Not reported
TSDf Alt Name: Not reported
Waste Code Description: 611 - Contaminated soil from site clean-ups
RCRA Code: Not reported
Meth Code: H132 - Landfill Or Surface Impoundment That Will Be Closed As
Landfill(To Include On-Site Treatment And/Or Stabilization)

Quantity Tons: 25
Waste Quantity: 25
Quantity Unit: T
Additional Code 1: Not reported
Additional Code 2: Not reported
Additional Code 3: Not reported
Additional Code 4: Not reported
Additional Code 5: Not reported

LOS ANGELES CO. HMS:

Name: FORMER AIRPORT PARK HOTEL
Address: 600 S PRAIRIE AVE
City,State,Zip: INGLEWOOD, CA 90301
Region: LA
Permit Category: T
Facility Id: 035305-063615
Facility Type: 0
Facility Status: Removed
Area: 2E
Permit Number: 000863842
Permit Status: Removed

Map ID
 Direction
 Distance
 Elevation

MAP FINDINGS

Site

Database(s)

EDR ID Number
 EPA ID Number

PINCA Y RE, LLC (Continued)

S120730125

HWTS:

Name:	PINCA Y RE, LLC
Address:	600 S PRAIRIE AVE
Address 2:	Not reported
City,State,Zip:	INGLEWOOD, CA 903012829
EPA ID:	CAP000265108
Inactive Date:	12/12/2016
Create Date:	08/12/2016
Last Act Date:	12/12/2016
Mailing Name:	Not reported
Mailing Address:	910 S PRAIRIE AVE
Mailing Address 2:	Not reported
Mailing City,State,Zip:	INGLEWOOD, CA 903011480
Owner Name:	PINCA Y RE, LLC
Owner Address:	211 N STADIUM BLVD STE 201
Owner Address 2:	Not reported
Owner City,State,Zip:	COLUMBIA, MO 652031161
Contact Name:	CLEN BOUNDS
Contact Address:	3883 W CENTURY BLVD
Contact Address 2:	Not reported
City,State,Zip:	INGLEWOOD, CA 903031003

K83

**PINCA Y RE, LLC
 600 SOUTH PRAIRIE AVENUE
 INGLEWOOD, CA 90301**

**FINDS 1026439856
 N/A**

< 1/8
 1 ft.

Site 11 of 15 in cluster K

**Relative:
 Lower**

FINDS:
 Registry ID: 110070796455

**Actual:
 134 ft.**

Click Here:

Environmental Interest/Information System:

RCRAInfo is a national information system that supports the Resource Conservation and Recovery Act (RCRA) program through the tracking of events and activities related to facilities that generate, transport, and treat, store, or dispose of hazardous waste. RCRAInfo allows RCRA program staff to track the notification, permit, compliance, and corrective action activities required under RCRA.

Click this hyperlink while viewing on your computer to access additional FINDS: detail in the EDR Site Report.

L84

**HOLLYWOOD PARK RACETRACK
 1050 S PRAIRIE AVE
 INGLEWOOD, CA 90301**

**RCRA NonGen / NLR 1024812350
 CAL000299411**

< 1/8
 1 ft.

Site 1 of 38 in cluster L

**Relative:
 Lower**

RCRA NonGen / NLR:
 Date Form Received by Agency: 2005-10-14 00:00:00.0

**Actual:
 102 ft.**

Handler Name: HOLLYWOOD PARK RACETRACK
 Handler Address: 1050 S PRAIRIE AVE
 Handler City,State,Zip: INGLEWOOD, CA 90301
 EPA ID: CAL000299411
 Contact Name: CHRIS HOLMQUIST

Map ID
Direction
Distance
Elevation

MAP FINDINGS

Site

Database(s)

EDR ID Number
EPA ID Number

HOLLYWOOD PARK RACETRACK (Continued)

1024812350

Contact Address:	6701 CENTER DRIVE, STE 950
Contact City,State,Zip:	LOS ANGELES, CA 90045
Contact Telephone:	310-382-9023
Contact Fax:	310-382-9064
Contact Email:	CHOLMQUIST@WILSONMEANY.COM
Contact Title:	Not reported
EPA Region:	09
Land Type:	Not reported
Federal Waste Generator Description:	Not a generator, verified
Non-Notifier:	Not reported
Biennial Report Cycle:	Not reported
Accessibility:	Not reported
Active Site Indicator:	Handler Activities
State District Owner:	Not reported
State District:	Not reported
Mailing Address:	4 EMBARCADERO CTR, STE 3300
Mailing City,State,Zip:	SAN FRANCISCO, CA 94111-0000
Owner Name:	HOLLYWOOD PARK LAND CO LLC
Owner Type:	Other
Operator Name:	CHRIS HOLMQUIST
Operator Type:	Other
Short-Term Generator Activity:	No
Importer Activity:	No
Mixed Waste Generator:	No
Transporter Activity:	No
Transfer Facility Activity:	No
Recycler Activity with Storage:	No
Small Quantity On-Site Burner Exemption:	No
Smelting Melting and Refining Furnace Exemption:	No
Underground Injection Control:	No
Off-Site Waste Receipt:	No
Universal Waste Indicator:	Yes
Universal Waste Destination Facility:	Yes
Federal Universal Waste:	No
Active Site Fed-Reg Treatment Storage and Disposal Facility:	Not reported
Active Site Converter Treatment storage and Disposal Facility:	Not reported
Active Site State-Reg Treatment Storage and Disposal Facility:	Not reported
Active Site State-Reg Handler:	---
Federal Facility Indicator:	Not reported
Hazardous Secondary Material Indicator:	N
Sub-Part K Indicator:	Not reported
Commercial TSD Indicator:	No
Treatment Storage and Disposal Type:	Not reported
2018 GPRC Permit Baseline:	Not on the Baseline
2018 GPRC Renewals Baseline:	Not on the Baseline
Permit Renewals Workload Universe:	Not reported
Permit Workload Universe:	Not reported
Permit Progress Universe:	Not reported
Post-Closure Workload Universe:	Not reported
Closure Workload Universe:	Not reported
202 GPRC Corrective Action Baseline:	No
Corrective Action Workload Universe:	No
Subject to Corrective Action Universe:	No
Non-TSDs Where RCRA CA has Been Imposed Universe:	No
TSDs Potentially Subject to CA Under 3004 (u)/(v) Universe:	No
TSDs Only Subject to CA under Discretionary Auth Universe:	No
Corrective Action Priority Ranking:	No NCAPS ranking

Map ID
 Direction
 Distance
 Elevation

MAP FINDINGS

Site

Database(s)

EDR ID Number
 EPA ID Number

HOLLYWOOD PARK RACETRACK (Continued)

1024812350

Environmental Control Indicator:	No
Institutional Control Indicator:	No
Human Exposure Controls Indicator:	N/A
Groundwater Controls Indicator:	N/A
Operating TSD Universe:	Not reported
Full Enforcement Universe:	Not reported
Significant Non-Complier Universe:	No
Unaddressed Significant Non-Complier Universe:	No
Addressed Significant Non-Complier Universe:	No
Significant Non-Complier With a Compliance Schedule Universe:	No
Financial Assurance Required:	Not reported
Handler Date of Last Change:	2018-09-05 20:27:41.0
Recognized Trader-Importer:	No
Recognized Trader-Exporter:	No
Importer of Spent Lead Acid Batteries:	No
Exporter of Spent Lead Acid Batteries:	No
Recycler Activity Without Storage:	No
Manifest Broker:	No
Sub-Part P Indicator:	No

Handler - Owner Operator:

Owner/Operator Indicator:	Operator
Owner/Operator Name:	CHRIS HOLMQUIST
Legal Status:	Other
Date Became Current:	Not reported
Date Ended Current:	Not reported
Owner/Operator Address:	6701 CENTER DRIVE, STE 950
Owner/Operator City,State,Zip:	LOS ANGELES, CA 90045
Owner/Operator Telephone:	310-382-9023
Owner/Operator Telephone Ext:	Not reported
Owner/Operator Fax:	Not reported
Owner/Operator Email:	Not reported

Owner/Operator Indicator:	Owner
Owner/Operator Name:	HOLLYWOOD PARK LAND CO LLC
Legal Status:	Other
Date Became Current:	Not reported
Date Ended Current:	Not reported
Owner/Operator Address:	4 EMBARCADERO CTR, STE 3300
Owner/Operator City,State,Zip:	SAN FRANCISCO, CA 94111-0000
Owner/Operator Telephone:	415-658-3300
Owner/Operator Telephone Ext:	Not reported
Owner/Operator Fax:	Not reported
Owner/Operator Email:	Not reported

Historic Generators:

Receive Date:	2005-10-14 00:00:00.0
Handler Name:	HOLLYWOOD PARK RACETRACK
Federal Waste Generator Description:	Not a generator, verified
State District Owner:	Not reported
Large Quantity Handler of Universal Waste:	No
Recognized Trader Importer:	No
Recognized Trader Exporter:	No
Spent Lead Acid Battery Importer:	No
Spent Lead Acid Battery Exporter:	No

Map ID
 Direction
 Distance
 Elevation

MAP FINDINGS

Site

Database(s)

EDR ID Number
 EPA ID Number

HOLLYWOOD PARK RACETRACK (Continued)

1024812350

Current Record: Yes
 Non Storage Recycler Activity: Not reported
 Electronic Manifest Broker: Not reported

List of NAICS Codes and Descriptions:

NAICS Code: 711219
 NAICS Description: OTHER SPECTATOR SPORTS

Facility Has Received Notices of Violations:

Violations: No Violations Found

Evaluation Action Summary:

Evaluations: No Evaluations Found

L85

**HOLLYWOOD PARK OPERATING CO
 1050 PRAIRIE AVE
 INGLEWOOD, CA 90301**

HIST FTTS

**1008181995
 N/A**

< 1/8
 1 ft.

Site 2 of 38 in cluster L

Relative:

HIST FTTS:

Lower

Case Number: Not reported
 Docket Number: 09-87-0046
 Complaint Issue Date: 07/23/1987
 Abatement Amount: 0.0000
 Proposed Penalty: 33000.0000
 Final Assessment: 19000.0000
 Final Order Date: 02/19/1988
 Close Date: / /
 Violations(s): PCB, Use
 PCB, Label or Marking
 PCB, Dispose
 PCB, Failure to Maintain Records

Actual:

102 ft.

M86

**STICE COMPANY
 950 S PRAIRE
 INGLEWOOD, CA 90301**

RCRA NonGen / NLR

**1025839490
 CAC003019090**

< 1/8
 1 ft.

Site 1 of 18 in cluster M

Relative:

RCRA NonGen / NLR:

Lower

Date Form Received by Agency: 2019-06-11 00:00:00.0

Actual:

116 ft.

Handler Name: STICE COMPANY
 Handler Address: 950 S PRAIRE
 Handler City,State,Zip: INGLEWOOD, CA 90301
 EPA ID: CAC003019090
 Contact Name: BRIAN SOUZA
 Contact Address: 950 S PRAIRE
 Contact City,State,Zip: INGLEWOOD, CA 90301
 Contact Telephone: 714-227-2248
 Contact Fax: Not reported
 Contact Email: KEILAH@ENVLOGS.COM
 Contact Title: Not reported

Map ID
 Direction
 Distance
 Elevation

MAP FINDINGS

Site

Database(s)

EDR ID Number
 EPA ID Number

STICE COMPANY (Continued)

1025839490

EPA Region:	09
Land Type:	Not reported
Federal Waste Generator Description:	Not a generator, verified
Non-Notifier:	Not reported
Biennial Report Cycle:	Not reported
Accessibility:	Not reported
Active Site Indicator:	Handler Activities
State District Owner:	Not reported
State District:	Not reported
Mailing Address:	950 S PRAIRE
Mailing City,State,Zip:	INGLEWOOD, CA 90301
Owner Name:	STICE COMPANY
Owner Type:	Other
Operator Name:	BRIAN SOUZA
Operator Type:	Other
Short-Term Generator Activity:	No
Importer Activity:	No
Mixed Waste Generator:	No
Transporter Activity:	No
Transfer Facility Activity:	No
Recycler Activity with Storage:	No
Small Quantity On-Site Burner Exemption:	No
Smelting Melting and Refining Furnace Exemption:	No
Underground Injection Control:	No
Off-Site Waste Receipt:	No
Universal Waste Indicator:	Yes
Universal Waste Destination Facility:	Yes
Federal Universal Waste:	No
Active Site Fed-Reg Treatment Storage and Disposal Facility:	Not reported
Active Site Converter Treatment storage and Disposal Facility:	Not reported
Active Site State-Reg Treatment Storage and Disposal Facility:	Not reported
Active Site State-Reg Handler:	---
Federal Facility Indicator:	Not reported
Hazardous Secondary Material Indicator:	N
Sub-Part K Indicator:	Not reported
Commercial TSD Indicator:	No
Treatment Storage and Disposal Type:	Not reported
2018 GPRC Permit Baseline:	Not on the Baseline
2018 GPRC Renewals Baseline:	Not on the Baseline
Permit Renewals Workload Universe:	Not reported
Permit Workload Universe:	Not reported
Permit Progress Universe:	Not reported
Post-Closure Workload Universe:	Not reported
Closure Workload Universe:	Not reported
202 GPRC Corrective Action Baseline:	No
Corrective Action Workload Universe:	No
Subject to Corrective Action Universe:	No
Non-TSDs Where RCRA CA has Been Imposed Universe:	No
TSDs Potentially Subject to CA Under 3004 (u)/(v) Universe:	No
TSDs Only Subject to CA under Discretionary Auth Universe:	No
Corrective Action Priority Ranking:	No NCAPS ranking
Environmental Control Indicator:	No
Institutional Control Indicator:	No
Human Exposure Controls Indicator:	N/A
Groundwater Controls Indicator:	N/A
Operating TSD Universe:	Not reported
Full Enforcement Universe:	Not reported

Map ID
Direction
Distance
Elevation

MAP FINDINGS

Site

Database(s)

EDR ID Number
EPA ID Number

STICE COMPANY (Continued)

1025839490

Significant Non-Complier Universe: No
Unaddressed Significant Non-Complier Universe: No
Addressed Significant Non-Complier Universe: No
Significant Non-Complier With a Compliance Schedule Universe: No
Financial Assurance Required: Not reported
Handler Date of Last Change: 2019-06-27 14:19:47.0
Recognized Trader-Importer: No
Recognized Trader-Exporter: No
Importer of Spent Lead Acid Batteries: No
Exporter of Spent Lead Acid Batteries: No
Recycler Activity Without Storage: No
Manifest Broker: No
Sub-Part P Indicator: No

Handler - Owner Operator:

Owner/Operator Indicator: Owner
Owner/Operator Name: STICE COMPANY
Legal Status: Other
Date Became Current: Not reported
Date Ended Current: Not reported
Owner/Operator Address: 950 S PRAIRE
Owner/Operator City,State,Zip: INGLEWOOD, CA 90301
Owner/Operator Telephone: 714-227-2248
Owner/Operator Telephone Ext: Not reported
Owner/Operator Fax: Not reported
Owner/Operator Email: Not reported

Owner/Operator Indicator: Operator
Owner/Operator Name: BRIAN SOUZA
Legal Status: Other
Date Became Current: Not reported
Date Ended Current: Not reported
Owner/Operator Address: 950 S PRAIRE
Owner/Operator City,State,Zip: INGLEWOOD, CA 90301
Owner/Operator Telephone: 714-227-2248
Owner/Operator Telephone Ext: Not reported
Owner/Operator Fax: Not reported
Owner/Operator Email: Not reported

Historic Generators:

Receive Date: 2019-06-11 00:00:00.0
Handler Name: STICE COMPANY
Federal Waste Generator Description: Not a generator, verified
State District Owner: Not reported
Large Quantity Handler of Universal Waste: No
Recognized Trader Importer: No
Recognized Trader Exporter: No
Spent Lead Acid Battery Importer: No
Spent Lead Acid Battery Exporter: No
Current Record: Yes
Non Storage Recycler Activity: Not reported
Electronic Manifest Broker: Not reported

List of NAICS Codes and Descriptions:

NAICS Code: 56299

Map ID
 Direction
 Distance
 Elevation

MAP FINDINGS

Site

Database(s)

EDR ID Number
 EPA ID Number

STICE COMPANY (Continued)

1025839490

NAICS Description: ALL OTHER WASTE MANAGEMENT SERVICES

Facility Has Received Notices of Violations:
 Violations: No Violations Found

Evaluation Action Summary:
 Evaluations: No Evaluations Found

L87 **NORGESTOWN CLEANERS** **DRYCLEANERS** **S121693443**
< 1/8 **1041 S PRAIRIE AVE #14** **N/A**
1 ft. **INGLEWOOD, CA 90247**

Site 3 of 38 in cluster L

Relative: DRYCLEAN SOUTH COAST:
Lower Name: NORGESTOWN CLEANERS
Actual: Address: 1041 S PRAIRIE AVE #14
106 ft. City,State,Zip: INGLEWOOD, CA 90247
 Facility ID: 101778
 Application Number: 293335
 Permit Number: D83421
 Status: I
 Representative Name: HELEN KIM
 Representative Telephone: 310 3236180
 Permit Status: INACT_NR
 BCAT Number: 000234
 BCAT Description: DRY CLEANING EQUIP PERCHLOROETHYLENE
 CCAT Number: Not reported
 CCAT Description: Not reported
 UTM East: 375.79998779
 UTM North: 3757.1999512
 Application Date: 05/19/1994
 PO Issue Date: 06/06/1994
 NAICS Code: Not reported
 SIC Code: 7216

L88 **HOLLYWOOD PARK LAND COMPANY LLC** **HAZNET** **S113108785**
< 1/8 **1050 S PRAIRIE AVE** **HWTS** **N/A**
1 ft. **INGLEWOOD, CA 90301**

Site 4 of 38 in cluster L

Relative: HAZNET:
Lower Name: HOLLYWOOD PARK LAND COMPANY LLC
Actual: Address: 1050 S PRAIRIE AVE
102 ft. Address 2: Not reported
 City,State,Zip: INGLEWOOD, CA 903010000
 Contact: CLEN BOUNDS, PROPERTY MANAGER
 Telephone: 3104191618
 Mailing Name: Not reported
 Mailing Address: 1050 S PRAIRIE AVE
 Year: 2005
 Gepaid: CAL000214675

Map ID
Direction
Distance
Elevation

MAP FINDINGS

Site

Database(s)

EDR ID Number
EPA ID Number

HOLLYWOOD PARK LAND COMPANY LLC (Continued)

S113108785

TSD EPA ID:	AZ0000337360
CA Waste Code:	731 - Liquids with polychlorinated biphenyls >= 50 Mg./L
Disposal Method:	T03 - Treatment, Incineration
Tons:	0.85956
Year:	2005
Gepaid:	CAL000214675
TSD EPA ID:	AZ0000337360
CA Waste Code:	731 - Liquids with polychlorinated biphenyls >= 50 Mg./L
Disposal Method:	R01 - Recycler
Tons:	0.1631
Year:	2005
Gepaid:	CAL000214675
TSD EPA ID:	CAD008252405
CA Waste Code:	331 - Off-specification, aged or surplus organics
Disposal Method:	R01 - Recycler
Tons:	0.7705
Year:	2005
Gepaid:	CAL000214675
TSD EPA ID:	CAD008252405
CA Waste Code:	331 - Off-specification, aged or surplus organics
Disposal Method:	H01 - Transfer Station
Tons:	0.043
Year:	2005
Gepaid:	CAL000214675
TSD EPA ID:	CAD008252405
CA Waste Code:	352 - Other organic solids
Disposal Method:	H01 - Transfer Station
Tons:	0.7
Year:	2005
Gepaid:	CAL000214675
TSD EPA ID:	CAD982444481
CA Waste Code:	331 - Off-specification, aged or surplus organics
Disposal Method:	R01 - Recycler
Tons:	0.2235
Year:	2005
Gepaid:	CAL000214675
TSD EPA ID:	AZ0000337360
CA Waste Code:	261 - Polychlorinated biphenyls and material containing PCBs
Disposal Method:	R01 - Recycler
Tons:	0.16751
Year:	2005
Gepaid:	CAL000214675
TSD EPA ID:	CAD982444481
CA Waste Code:	181 - Other inorganic solid waste
Disposal Method:	R01 - Recycler
Tons:	0.09
Year:	2005
Gepaid:	CAL000214675
TSD EPA ID:	CAD981429673

Map ID
Direction
Distance
Elevation

MAP FINDINGS

Site

Database(s)

EDR ID Number
EPA ID Number

HOLLYWOOD PARK LAND COMPANY LLC (Continued)

S113108785

CA Waste Code: 541 - Photochemicals/photoprocessing waste
Disposal Method: R01 - Recycler
Tons: 0.00834

Year: 2005
Gepaid: CAL000214675
TSD EPA ID: CAT080033681
CA Waste Code: 331 - Off-specification, aged or surplus organics
Disposal Method: R01 - Recycler
Tons: 0.363

[Click this hyperlink](#) while viewing on your computer to access
41 additional CA HAZNET: record(s) in the EDR Site Report.

Additional Info:

Year: 2000
Gen EPA ID: CAL000214675

Shipment Date: 20001218
Creation Date: 3/6/2001 0:00:00
Receipt Date: 20001218
Manifest ID: 96789943
Trans EPA ID: CAD000603738
Trans Name: Not reported
Trans 2 EPA ID: Not reported
Trans 2 Name: Not reported
TSD EPA ID: CAD028409019
Trans Name: Not reported
TSD EPA Alt EPA ID: Not reported
TSD EPA Alt Name: Not reported
Waste Code Description: 331 - Off-specification, aged, or surplus organics
RCRA Code: D001
Meth Code: H01 - Transfer Station
Quantity Tons: 0.23
Waste Quantity: 460
Quantity Unit: P
Additional Code 1: Not reported
Additional Code 2: Not reported
Additional Code 3: Not reported
Additional Code 4: Not reported
Additional Code 5: Not reported

Shipment Date: 20001218
Creation Date: 3/6/2001 0:00:00
Receipt Date: 20001218
Manifest ID: 96789943
Trans EPA ID: CAD000603738
Trans Name: Not reported
Trans 2 EPA ID: Not reported
Trans 2 Name: Not reported
TSD EPA ID: CAD028409019
Trans Name: Not reported
TSD EPA Alt EPA ID: Not reported
TSD EPA Alt Name: Not reported
Waste Code Description: 331 - Off-specification, aged, or surplus organics
RCRA Code: D001

Map ID
Direction
Distance
Elevation

MAP FINDINGS

Site

Database(s)

EDR ID Number
EPA ID Number

HOLLYWOOD PARK LAND COMPANY LLC (Continued)

S113108785

Meth Code:	H01 - Transfer Station
Quantity Tons:	0.975
Waste Quantity:	1950
Quantity Unit:	P
Additional Code 1:	Not reported
Additional Code 2:	Not reported
Additional Code 3:	Not reported
Additional Code 4:	Not reported
Additional Code 5:	Not reported
Shipment Date:	20000601
Creation Date:	8/14/2000 0:00:00
Receipt Date:	20000601
Manifest ID:	99329070
Trans EPA ID:	CAD000603738
Trans Name:	Not reported
Trans 2 EPA ID:	Not reported
Trans 2 Name:	Not reported
TSDf EPA ID:	CAD008252405
Trans Name:	Not reported
TSDf Alt EPA ID:	CAD008252405
TSDf Alt Name:	Not reported
Waste Code Description:	331 - Off-specification, aged, or surplus organics
RCRA Code:	D001
Meth Code:	R01 - Recycler
Quantity Tons:	0.65
Waste Quantity:	1300
Quantity Unit:	P
Additional Code 1:	Not reported
Additional Code 2:	Not reported
Additional Code 3:	Not reported
Additional Code 4:	Not reported
Additional Code 5:	Not reported
Shipment Date:	20000601
Creation Date:	8/1/2000 0:00:00
Receipt Date:	20000605
Manifest ID:	99329071
Trans EPA ID:	CAD000603738
Trans Name:	Not reported
Trans 2 EPA ID:	CAR000017657
Trans 2 Name:	Not reported
TSDf EPA ID:	CAD009007626
Trans Name:	Not reported
TSDf Alt EPA ID:	CAD009007626
TSDf Alt Name:	Not reported
Waste Code Description:	151 - Asbestos-containing waste
RCRA Code:	Not reported
Meth Code:	D80 - Disposal, Land Fill
Quantity Tons:	1.6856
Waste Quantity:	2
Quantity Unit:	Y
Additional Code 1:	Not reported
Additional Code 2:	Not reported
Additional Code 3:	Not reported
Additional Code 4:	Not reported
Additional Code 5:	Not reported

Map ID
Direction
Distance
Elevation

MAP FINDINGS

Site

Database(s)

EDR ID Number
EPA ID Number

HOLLYWOOD PARK LAND COMPANY LLC (Continued)

S113108785

Shipment Date: 20000215
Creation Date: 5/3/2000 0:00:00
Receipt Date: 20000224
Manifest ID: 99328946
Trans EPA ID: CAD000603738
Trans Name: Not reported
Trans 2 EPA ID: Not reported
Trans 2 Name: Not reported
TSDf EPA ID: CAD008252405
Trans Name: Not reported
TSDf Alt EPA ID: CAD008252405
TSDf Alt Name: Not reported
Waste Code Description: 331 - Off-specification, aged, or surplus organics
RCRA Code: D001
Meth Code: R01 - Recycler
Quantity Tons: 0.06
Waste Quantity: 120
Quantity Unit: P
Additional Code 1: Not reported
Additional Code 2: Not reported
Additional Code 3: Not reported
Additional Code 4: Not reported
Additional Code 5: Not reported

Shipment Date: 20000215
Creation Date: 5/1/2000 0:00:00
Receipt Date: 20000215
Manifest ID: 99328947
Trans EPA ID: CAD000603738
Trans Name: Not reported
Trans 2 EPA ID: Not reported
Trans 2 Name: Not reported
TSDf EPA ID: CAD982444481
Trans Name: Not reported
TSDf Alt EPA ID: CAD982444481
TSDf Alt Name: Not reported
Waste Code Description: 352 - Other organic solids
RCRA Code: Not reported
Meth Code: - Not reported
Quantity Tons: 0.045
Waste Quantity: 90
Quantity Unit: P
Additional Code 1: Not reported
Additional Code 2: Not reported
Additional Code 3: Not reported
Additional Code 4: Not reported
Additional Code 5: Not reported

Shipment Date: 20000215
Creation Date: 5/1/2000 0:00:00
Receipt Date: 20000215
Manifest ID: 99328947
Trans EPA ID: CAD000603738
Trans Name: Not reported
Trans 2 EPA ID: Not reported
Trans 2 Name: Not reported
TSDf EPA ID: CAD982444481

Map ID
Direction
Distance
Elevation

MAP FINDINGS

Site

Database(s)

EDR ID Number
EPA ID Number

HOLLYWOOD PARK LAND COMPANY LLC (Continued)

S113108785

Trans Name: Not reported
TSDf Alt EPA ID: CAD982444481
TSDf Alt Name: Not reported
Waste Code Description: 221 - Waste oil and mixed oil
RCRA Code: Not reported
Meth Code: - Not reported
Quantity Tons: 0.836
Waste Quantity: 220
Quantity Unit: G
Additional Code 1: Not reported
Additional Code 2: Not reported
Additional Code 3: Not reported
Additional Code 4: Not reported
Additional Code 5: Not reported

Additional Info:

Year: 2002
Gen EPA ID: CAL000214675

Shipment Date: 20021113
Creation Date: 3/16/2007 18:30:20
Receipt Date: 20021119
Manifest ID: 22157363
Trans EPA ID: CAD000603738
Trans Name: Not reported
Trans 2 EPA ID: Not reported
Trans 2 Name: Not reported
TSDf EPA ID: CAD028409019
Trans Name: Not reported
TSDf Alt EPA ID: CAD028409019
TSDf Alt Name: Not reported
Waste Code Description: 331 - Off-specification, aged, or surplus organics
RCRA Code: D001
Meth Code: H01 - Transfer Station
Quantity Tons: 0.0045
Waste Quantity: 9
Quantity Unit: P
Additional Code 1: Not reported
Additional Code 2: Not reported
Additional Code 3: Not reported
Additional Code 4: Not reported
Additional Code 5: Not reported

Shipment Date: 20021113
Creation Date: 3/15/2003 18:31:28
Receipt Date: 20021120
Manifest ID: 22157364
Trans EPA ID: CAD000603738
Trans Name: Not reported
Trans 2 EPA ID: Not reported
Trans 2 Name: Not reported
TSDf EPA ID: CAD982444481
Trans Name: Not reported
TSDf Alt EPA ID: Not reported
TSDf Alt Name: Not reported
Waste Code Description: 181 - Other inorganic solid waste Organics
RCRA Code: Not reported

Map ID
Direction
Distance
Elevation

MAP FINDINGS

Site

Database(s)

EDR ID Number
EPA ID Number

HOLLYWOOD PARK LAND COMPANY LLC (Continued)

S113108785

Meth Code:	H01 - Transfer Station
Quantity Tons:	0.25
Waste Quantity:	500
Quantity Unit:	P
Additional Code 1:	Not reported
Additional Code 2:	Not reported
Additional Code 3:	Not reported
Additional Code 4:	Not reported
Additional Code 5:	Not reported
Shipment Date:	20021113
Creation Date:	3/16/2007 18:30:20
Receipt Date:	20021119
Manifest ID:	22157363
Trans EPA ID:	CAD000603738
Trans Name:	Not reported
Trans 2 EPA ID:	Not reported
Trans 2 Name:	Not reported
TSDf EPA ID:	CAD028409019
Trans Name:	Not reported
TSDf Alt EPA ID:	CAD028409019
TSDf Alt Name:	Not reported
Waste Code Description:	331 - Off-specification, aged, or surplus organics
RCRA Code:	D001
Meth Code:	H01 - Transfer Station
Quantity Tons:	0.249
Waste Quantity:	498
Quantity Unit:	P
Additional Code 1:	Not reported
Additional Code 2:	Not reported
Additional Code 3:	Not reported
Additional Code 4:	Not reported
Additional Code 5:	Not reported
Shipment Date:	20021113
Creation Date:	3/16/2007 18:30:20
Receipt Date:	20021119
Manifest ID:	22157363
Trans EPA ID:	CAD000603738
Trans Name:	Not reported
Trans 2 EPA ID:	Not reported
Trans 2 Name:	Not reported
TSDf EPA ID:	CAD028409019
Trans Name:	Not reported
TSDf Alt EPA ID:	CAD028409019
TSDf Alt Name:	Not reported
Waste Code Description:	331 - Off-specification, aged, or surplus organics
RCRA Code:	D001
Meth Code:	H01 - Transfer Station
Quantity Tons:	0.226
Waste Quantity:	452
Quantity Unit:	P
Additional Code 1:	Not reported
Additional Code 2:	Not reported
Additional Code 3:	Not reported
Additional Code 4:	Not reported
Additional Code 5:	Not reported

Map ID
Direction
Distance
Elevation

MAP FINDINGS

Site

Database(s)

EDR ID Number
EPA ID Number

HOLLYWOOD PARK LAND COMPANY LLC (Continued)

S113108785

Shipment Date:	20020604
Creation Date:	3/13/2003 18:31:17
Receipt Date:	20020605
Manifest ID:	21704386
Trans EPA ID:	CAD000603738
Trans Name:	Not reported
Trans 2 EPA ID:	Not reported
Trans 2 Name:	Not reported
TSDf EPA ID:	CAD982444481
Trans Name:	Not reported
TSDf Alt EPA ID:	Not reported
TSDf Alt Name:	Not reported
Waste Code Description:	352 - Other organic solids
RCRA Code:	Not reported
Meth Code:	H01 - Transfer Station
Quantity Tons:	1.25
Waste Quantity:	2500
Quantity Unit:	P
Additional Code 1:	Not reported
Additional Code 2:	Not reported
Additional Code 3:	Not reported
Additional Code 4:	Not reported
Additional Code 5:	Not reported
Shipment Date:	20020604
Creation Date:	8/29/2002 18:31:16
Receipt Date:	20020607
Manifest ID:	21704385
Trans EPA ID:	CAD000603738
Trans Name:	Not reported
Trans 2 EPA ID:	CAR000017657
Trans 2 Name:	Not reported
TSDf EPA ID:	CAD009007626
Trans Name:	Not reported
TSDf Alt EPA ID:	Not reported
TSDf Alt Name:	Not reported
Waste Code Description:	151 - Asbestos-containing waste
RCRA Code:	Not reported
Meth Code:	D80 - Disposal, Land Fill
Quantity Tons:	0.8428
Waste Quantity:	1
Quantity Unit:	Y
Additional Code 1:	Not reported
Additional Code 2:	Not reported
Additional Code 3:	Not reported
Additional Code 4:	Not reported
Additional Code 5:	Not reported
Shipment Date:	20020604
Creation Date:	3/13/2003 18:31:17
Receipt Date:	20020605
Manifest ID:	21704386
Trans EPA ID:	CAD000603738
Trans Name:	Not reported
Trans 2 EPA ID:	Not reported
Trans 2 Name:	Not reported
TSDf EPA ID:	CAD982444481

Map ID
Direction
Distance
Elevation

MAP FINDINGS

Site

Database(s)

EDR ID Number
EPA ID Number

HOLLYWOOD PARK LAND COMPANY LLC (Continued)

S113108785

Trans Name:	Not reported
TSDf Alt EPA ID:	Not reported
TSDf Alt Name:	Not reported
Waste Code Description:	221 - Waste oil and mixed oil
RCRA Code:	Not reported
Meth Code:	H01 - Transfer Station
Quantity Tons:	0.209
Waste Quantity:	55
Quantity Unit:	G
Additional Code 1:	Not reported
Additional Code 2:	Not reported
Additional Code 3:	Not reported
Additional Code 4:	Not reported
Additional Code 5:	Not reported
Shipment Date:	20020226
Creation Date:	7/17/2002 18:31:10
Receipt Date:	20020301
Manifest ID:	21704012
Trans EPA ID:	CAD000603738
Trans Name:	Not reported
Trans 2 EPA ID:	Not reported
Trans 2 Name:	Not reported
TSDf EPA ID:	CAD028409019
Trans Name:	Not reported
TSDf Alt EPA ID:	Not reported
TSDf Alt Name:	Not reported
Waste Code Description:	331 - Off-specification, aged, or surplus organics
RCRA Code:	D001
Meth Code:	H01 - Transfer Station
Quantity Tons:	0.8428
Waste Quantity:	1
Quantity Unit:	Y
Additional Code 1:	Not reported
Additional Code 2:	Not reported
Additional Code 3:	Not reported
Additional Code 4:	Not reported
Additional Code 5:	Not reported
Shipment Date:	20020226
Creation Date:	7/22/2002 18:31:22
Receipt Date:	20020226
Manifest ID:	21704011
Trans EPA ID:	CAD000603738
Trans Name:	Not reported
Trans 2 EPA ID:	Not reported
Trans 2 Name:	Not reported
TSDf EPA ID:	CAD982444481
Trans Name:	Not reported
TSDf Alt EPA ID:	Not reported
TSDf Alt Name:	Not reported
Waste Code Description:	352 - Other organic solids
RCRA Code:	Not reported
Meth Code:	H01 - Transfer Station
Quantity Tons:	0.075
Waste Quantity:	150
Quantity Unit:	P

Map ID
Direction
Distance
Elevation

MAP FINDINGS

Site

Database(s)

EDR ID Number
EPA ID Number

HOLLYWOOD PARK LAND COMPANY LLC (Continued)

S113108785

Additional Code 1: Not reported
Additional Code 2: Not reported
Additional Code 3: Not reported
Additional Code 4: Not reported
Additional Code 5: Not reported

Shipment Date: 20020226
Creation Date: 7/22/2002 18:31:22
Receipt Date: 20020226
Manifest ID: 21704011
Trans EPA ID: CAD000603738
Trans Name: Not reported
Trans 2 EPA ID: Not reported
Trans 2 Name: Not reported
TSDf EPA ID: CAD982444481
Trans Name: Not reported
TSDf Alt EPA ID: Not reported
TSDf Alt Name: Not reported
Waste Code Description: 133 - Aqueous solution with 10% or more total organic residues
RCRA Code: Not reported
Meth Code: H01 - Transfer Station
Quantity Tons: 0.015
Waste Quantity: 30
Quantity Unit: P
Additional Code 1: Not reported
Additional Code 2: Not reported
Additional Code 3: Not reported
Additional Code 4: Not reported
Additional Code 5: Not reported

Additional Info:

Year: 2003
Gen EPA ID: CAL000214675

Shipment Date: 20031230
Creation Date: 8/13/2004 7:53:20
Receipt Date: 20040106
Manifest ID: 22655727
Trans EPA ID: CAD000603738
Trans Name: NORTH STATE ENVIRONMENTAL
Trans 2 EPA ID: Not reported
Trans 2 Name: Not reported
TSDf EPA ID: CAD028409019
Trans Name: CROSBY AND OVERTON
TSDf Alt EPA ID: CAD028409019
TSDf Alt Name: Not reported
Waste Code Description: 331 - Off-specification, aged, or surplus organics
RCRA Code: D001
Meth Code: H01 - Transfer Station
Quantity Tons: 0.0565
Waste Quantity: 113
Quantity Unit: P
Additional Code 1: Not reported
Additional Code 2: Not reported
Additional Code 3: Not reported
Additional Code 4: Not reported
Additional Code 5: Not reported

Map ID
Direction
Distance
Elevation

MAP FINDINGS

Site

Database(s)

EDR ID Number
EPA ID Number

HOLLYWOOD PARK LAND COMPANY LLC (Continued)

S113108785

Shipment Date:	20031230
Creation Date:	8/13/2004 7:53:20
Receipt Date:	20040114
Manifest ID:	22655728
Trans EPA ID:	CAD000603738
Trans Name:	NORTH STATE ENVIRONMENTAL
Trans 2 EPA ID:	CAD981634116
Trans 2 Name:	RUST & SONS TRUCKING
TSDf EPA ID:	AZ0000337360
Trans Name:	ONYX SPECIAL SERVICES
TSDf Alt EPA ID:	AZ0000337360
TSDf Alt Name:	Not reported
Waste Code Description:	261 - Not reported
RCRA Code:	Not reported
Meth Code:	T03 - Treatment, Incineration
Quantity Tons:	0.0834
Waste Quantity:	20
Quantity Unit:	G
Additional Code 1:	Not reported
Additional Code 2:	Not reported
Additional Code 3:	Not reported
Additional Code 4:	Not reported
Additional Code 5:	Not reported
Shipment Date:	20031230
Creation Date:	8/13/2004 7:53:20
Receipt Date:	20040105
Manifest ID:	22655729
Trans EPA ID:	CAD000603738
Trans Name:	NORTH STATE ENVIRONMENTAL
Trans 2 EPA ID:	Not reported
Trans 2 Name:	Not reported
TSDf EPA ID:	CAD982444481
Trans Name:	FILTER RECYCLING SERVICES INC
TSDf Alt EPA ID:	CAD982444481
TSDf Alt Name:	Not reported
Waste Code Description:	352 - Other organic solids
RCRA Code:	Not reported
Meth Code:	H01 - Transfer Station
Quantity Tons:	0.6
Waste Quantity:	1200
Quantity Unit:	P
Additional Code 1:	Not reported
Additional Code 2:	Not reported
Additional Code 3:	Not reported
Additional Code 4:	Not reported
Additional Code 5:	Not reported
Shipment Date:	20030923
Creation Date:	8/3/2004 15:01:39
Receipt Date:	20030926
Manifest ID:	23002636
Trans EPA ID:	CAD000603738
Trans Name:	NORTH STATE ENVIRONMENTAL
Trans 2 EPA ID:	Not reported
Trans 2 Name:	Not reported
TSDf EPA ID:	CAD008252405

Map ID
Direction
Distance
Elevation

MAP FINDINGS

Site

Database(s)

EDR ID Number
EPA ID Number

HOLLYWOOD PARK LAND COMPANY LLC (Continued)

S113108785

Trans Name: PACIFIC RESOURCE RECOVERY
TSDf Alt EPA ID: CAD008252405
TSDf Alt Name: Not reported
Waste Code Description: 331 - Off-specification, aged, or surplus organics
RCRA Code: D001
Meth Code: H01 - Transfer Station
Quantity Tons: 0.0075
Waste Quantity: 15
Quantity Unit: P
Additional Code 1: Not reported
Additional Code 2: Not reported
Additional Code 3: Not reported
Additional Code 4: Not reported
Additional Code 5: Not reported

Shipment Date: 20030923
Creation Date: 8/3/2004 15:00:31
Receipt Date: 20030929
Manifest ID: 23002635
Trans EPA ID: CAD000603738
Trans Name: NORTH STATE ENVIRONMENTAL
Trans 2 EPA ID: Not reported
Trans 2 Name: Not reported
TSDf EPA ID: CAD982444481
Trans Name: FILTER RECYCLING SERVICES INC
TSDf Alt EPA ID: CAD982444481
TSDf Alt Name: Not reported
Waste Code Description: 221 - Waste oil and mixed oil
RCRA Code: Not reported
Meth Code: H01 - Transfer Station
Quantity Tons: 0.1715
Waste Quantity: 343
Quantity Unit: P
Additional Code 1: Not reported
Additional Code 2: Not reported
Additional Code 3: Not reported
Additional Code 4: Not reported
Additional Code 5: Not reported

Shipment Date: 20030923
Creation Date: 8/3/2004 15:00:31
Receipt Date: 20030929
Manifest ID: 23002635
Trans EPA ID: CAD000603738
Trans Name: NORTH STATE ENVIRONMENTAL
Trans 2 EPA ID: Not reported
Trans 2 Name: Not reported
TSDf EPA ID: CAD982444481
Trans Name: FILTER RECYCLING SERVICES INC
TSDf Alt EPA ID: CAD982444481
TSDf Alt Name: Not reported
Waste Code Description: 352 - Other organic solids
RCRA Code: Not reported
Meth Code: H01 - Transfer Station
Quantity Tons: 0.1685
Waste Quantity: 337
Quantity Unit: P

Map ID
Direction
Distance
Elevation

MAP FINDINGS

Site

Database(s)

EDR ID Number
EPA ID Number

HOLLYWOOD PARK LAND COMPANY LLC (Continued)

S113108785

Additional Code 1:	Not reported
Additional Code 2:	Not reported
Additional Code 3:	Not reported
Additional Code 4:	Not reported
Additional Code 5:	Not reported
Shipment Date:	20030923
Creation Date:	8/3/2004 15:00:31
Receipt Date:	20030926
Manifest ID:	23002634
Trans EPA ID:	CAD000603738
Trans Name:	NORTH STATE ENVIRONMENTAL
Trans 2 EPA ID:	Not reported
Trans 2 Name:	Not reported
TSDf EPA ID:	CAD028409019
Trans Name:	CROSBY AND OVERTON
TSDf Alt EPA ID:	CAD028409019
TSDf Alt Name:	Not reported
Waste Code Description:	331 - Off-specification, aged, or surplus organics
RCRA Code:	D001
Meth Code:	H01 - Transfer Station
Quantity Tons:	0.315
Waste Quantity:	630
Quantity Unit:	P
Additional Code 1:	Not reported
Additional Code 2:	Not reported
Additional Code 3:	Not reported
Additional Code 4:	Not reported
Additional Code 5:	Not reported
Shipment Date:	20030923
Creation Date:	8/3/2004 15:01:39
Receipt Date:	20030926
Manifest ID:	23002636
Trans EPA ID:	CAD000603738
Trans Name:	NORTH STATE ENVIRONMENTAL
Trans 2 EPA ID:	Not reported
Trans 2 Name:	Not reported
TSDf EPA ID:	CAD008252405
Trans Name:	PACIFIC RESOURCE RECOVERY
TSDf Alt EPA ID:	CAD008252405
TSDf Alt Name:	Not reported
Waste Code Description:	352 - Other organic solids
RCRA Code:	D001
Meth Code:	H01 - Transfer Station
Quantity Tons:	0.174
Waste Quantity:	348
Quantity Unit:	P
Additional Code 1:	Not reported
Additional Code 2:	Not reported
Additional Code 3:	Not reported
Additional Code 4:	Not reported
Additional Code 5:	Not reported
Shipment Date:	20030227
Creation Date:	6/12/2003 18:31:05
Receipt Date:	20030317

Map ID
Direction
Distance
Elevation

MAP FINDINGS

Site

Database(s)

EDR ID Number
EPA ID Number

HOLLYWOOD PARK LAND COMPANY LLC (Continued)

S113108785

Manifest ID: 22658634
Trans EPA ID: CAD000603738
Trans Name: Not reported
Trans 2 EPA ID: Not reported
Trans 2 Name: Not reported
TSDf EPA ID: CAD982444481
Trans Name: Not reported
TSDf Alt EPA ID: CAD982444481
TSDf Alt Name: Not reported
Waste Code Description: 331 - Off-specification, aged, or surplus organics
RCRA Code: Not reported
Meth Code: H01 - Transfer Station
Quantity Tons: 0.068
Waste Quantity: 136
Quantity Unit: P
Additional Code 1: Not reported
Additional Code 2: Not reported
Additional Code 3: Not reported
Additional Code 4: Not reported
Additional Code 5: Not reported

Shipment Date: 20030227
Creation Date: 3/16/2007 18:30:32
Receipt Date: 20030311
Manifest ID: 22658635
Trans EPA ID: CAD000603738
Trans Name: Not reported
Trans 2 EPA ID: CAR000017657
Trans 2 Name: Not reported
TSDf EPA ID: CAD009007626
Trans Name: Not reported
TSDf Alt EPA ID: CAD009007626
TSDf Alt Name: Not reported
Waste Code Description: 151 - Asbestos-containing waste
RCRA Code: Not reported
Meth Code: D80 - Disposal, Land Fill
Quantity Tons: 0.8428
Waste Quantity: 1
Quantity Unit: Y
Additional Code 1: Not reported
Additional Code 2: Not reported
Additional Code 3: Not reported
Additional Code 4: Not reported
Additional Code 5: Not reported

Additional Info:
Year: 1999
Gen EPA ID: CAL000214675

Shipment Date: 19991026
Creation Date: 1/11/2000 0:00:00
Receipt Date: 19991028
Manifest ID: 99328869
Trans EPA ID: CAD000603738
Trans Name: Not reported
Trans 2 EPA ID: Not reported
Trans 2 Name: Not reported

Map ID
Direction
Distance
Elevation

MAP FINDINGS

Site

Database(s)

EDR ID Number
EPA ID Number

HOLLYWOOD PARK LAND COMPANY LLC (Continued)

S113108785

TSDF EPA ID: CAD008252405
Trans Name: Not reported
TSDF Alt EPA ID: CAD008252405
TSDF Alt Name: Not reported
Waste Code Description: 331 - Off-specification, aged, or surplus organics
RCRA Code: D001
Meth Code: R01 - Recycler
Quantity Tons: 3.85
Waste Quantity: 7700
Quantity Unit: P
Additional Code 1: Not reported
Additional Code 2: Not reported
Additional Code 3: Not reported
Additional Code 4: Not reported
Additional Code 5: Not reported

Shipment Date: 19991026
Creation Date: 1/4/2000 0:00:00
Receipt Date: 19991027
Manifest ID: 99328871
Trans EPA ID: CAD000603738
Trans Name: Not reported
Trans 2 EPA ID: CAR000017657
Trans 2 Name: Not reported
TSDF EPA ID: CAD009007626
Trans Name: Not reported
TSDF Alt EPA ID: CAD009007626
TSDF Alt Name: Not reported
Waste Code Description: 151 - Asbestos-containing waste
RCRA Code: Not reported
Meth Code: D80 - Disposal, Land Fill
Quantity Tons: 0.8428
Waste Quantity: 1
Quantity Unit: Y
Additional Code 1: Not reported
Additional Code 2: Not reported
Additional Code 3: Not reported
Additional Code 4: Not reported
Additional Code 5: Not reported

Shipment Date: 19991026
Creation Date: 1/11/2000 0:00:00
Receipt Date: 19991027
Manifest ID: 99328870
Trans EPA ID: CAD000603738
Trans Name: Not reported
Trans 2 EPA ID: Not reported
Trans 2 Name: Not reported
TSDF EPA ID: CAD982444481
Trans Name: Not reported
TSDF Alt EPA ID: CAD982444481
TSDF Alt Name: Not reported
Waste Code Description: 352 - Other organic solids
RCRA Code: Not reported
Meth Code: R01 - Recycler
Quantity Tons: 0.125
Waste Quantity: 250

Map ID
Direction
Distance
Elevation

MAP FINDINGS

Site

Database(s)

EDR ID Number
EPA ID Number

HOLLYWOOD PARK LAND COMPANY LLC (Continued)

S113108785

Quantity Unit: P
Additional Code 1: Not reported
Additional Code 2: Not reported
Additional Code 3: Not reported
Additional Code 4: Not reported
Additional Code 5: Not reported

Shipment Date: 19991026
Creation Date: 1/11/2000 0:00:00
Receipt Date: 19991028
Manifest ID: 99328869
Trans EPA ID: CAD000603738
Trans Name: Not reported
Trans 2 EPA ID: Not reported
Trans 2 Name: Not reported
TSDf EPA ID: CAD008252405
Trans Name: Not reported
TSDf Alt EPA ID: CAD008252405
TSDf Alt Name: Not reported
Waste Code Description: 331 - Off-specification, aged, or surplus organics
RCRA Code: D001
Meth Code: R01 - Recycler
Quantity Tons: 0.105
Waste Quantity: 210
Quantity Unit: P
Additional Code 1: Not reported
Additional Code 2: Not reported
Additional Code 3: Not reported
Additional Code 4: Not reported
Additional Code 5: Not reported

Additional Info:

Year: 2005
Gen EPA ID: CAL000214675

Shipment Date: Not reported
Creation Date: Not reported
Receipt Date: Not reported
Manifest ID: 24313592
Trans EPA ID: CAR000159459
Trans Name: NORTH STATE ENVIRONMENTAL
Trans 2 EPA ID: CAL000203444
Trans 2 Name: RUST & SONS TRUCKING
TSDf EPA ID: AZ0000337360
Trans Name: ONYX ENVIRONMENTAL SERVICES LLC
TSDf Alt EPA ID: AZ0000337360
TSDf Alt Name: Not reported
Waste Code Description: 261 - Not reported
RCRA Code: NONE
Meth Code: - Not reported
Quantity Tons: 0.17742
Waste Quantity: 161
Quantity Unit: K
Additional Code 1: Not reported
Additional Code 2: Not reported
Additional Code 3: Not reported
Additional Code 4: Not reported

Map ID
Direction
Distance
Elevation

MAP FINDINGS

Site

Database(s)

EDR ID Number
EPA ID Number

HOLLYWOOD PARK LAND COMPANY LLC (Continued)

S113108785

Additional Code 5:	Not reported
Shipment Date:	Not reported
Creation Date:	Not reported
Receipt Date:	Not reported
Manifest ID:	24313592
Trans EPA ID:	CAR000159459
Trans Name:	NORTH STATE ENVIRONMENTAL
Trans 2 EPA ID:	CAL000203444
Trans 2 Name:	RUST & SONS TRUCKING
TSDf EPA ID:	AZ0000337360
Trans Name:	ONYX ENVIRONMENTAL SERVICES LLC
TSDf Alt EPA ID:	AZ0000337360
TSDf Alt Name:	Not reported
Waste Code Description:	221 - Waste oil and mixed oil
RCRA Code:	NONE
Meth Code:	- Not reported
Quantity Tons:	0.23032
Waste Quantity:	209
Quantity Unit:	K
Additional Code 1:	Not reported
Additional Code 2:	Not reported
Additional Code 3:	Not reported
Additional Code 4:	Not reported
Additional Code 5:	Not reported
Shipment Date:	Not reported
Creation Date:	Not reported
Receipt Date:	Not reported
Manifest ID:	24313592
Trans EPA ID:	CAR000159459
Trans Name:	NORTH STATE ENVIRONMENTAL
Trans 2 EPA ID:	CAL000203444
Trans 2 Name:	RUST & SONS TRUCKING
TSDf EPA ID:	AZ0000337360
Trans Name:	ONYX ENVIRONMENTAL SERVICES LLC
TSDf Alt EPA ID:	AZ0000337360
TSDf Alt Name:	Not reported
Waste Code Description:	221 - Waste oil and mixed oil
RCRA Code:	NONE
Meth Code:	- Not reported
Quantity Tons:	0.08265
Waste Quantity:	75
Quantity Unit:	K
Additional Code 1:	Not reported
Additional Code 2:	Not reported
Additional Code 3:	Not reported
Additional Code 4:	Not reported
Additional Code 5:	Not reported
Shipment Date:	Not reported
Creation Date:	Not reported
Receipt Date:	Not reported
Manifest ID:	24313592
Trans EPA ID:	CAR000159459
Trans Name:	NORTH STATE ENVIRONMENTAL
Trans 2 EPA ID:	CAL000203444

Map ID
Direction
Distance
Elevation

MAP FINDINGS

Site

Database(s)

EDR ID Number
EPA ID Number

HOLLYWOOD PARK LAND COMPANY LLC (Continued)

S113108785

Trans 2 Name: RUST & SONS TRUCKING
TSDf EPA ID: AZ0000337360
Trans Name: ONYX ENVIRONMENTAL SERVICES LLC
TSDf Alt EPA ID: AZ0000337360
TSDf Alt Name: Not reported
Waste Code Description: 512 - Other empty containers 30 gallons or more
RCRA Code: NONE
Meth Code: - Not reported
Quantity Tons: 1.17583
Waste Quantity: 1067
Quantity Unit: K
Additional Code 1: Not reported
Additional Code 2: Not reported
Additional Code 3: Not reported
Additional Code 4: Not reported
Additional Code 5: Not reported

Shipment Date: Not reported
Creation Date: Not reported
Receipt Date: Not reported
Manifest ID: 24313592
Trans EPA ID: CAR000159459
Trans Name: NORTH STATE ENVIRONMENTAL
Trans 2 EPA ID: CAL000203444
Trans 2 Name: RUST & SONS TRUCKING
TSDf EPA ID: AZ0000337360
Trans Name: ONYX ENVIRONMENTAL SERVICES LLC
TSDf Alt EPA ID: AZ0000337360
TSDf Alt Name: Not reported
Waste Code Description: 261 - Not reported
RCRA Code: NONE
Meth Code: - Not reported
Quantity Tons: 1.17363
Waste Quantity: 1065
Quantity Unit: K
Additional Code 1: Not reported
Additional Code 2: Not reported
Additional Code 3: Not reported
Additional Code 4: Not reported
Additional Code 5: Not reported

Shipment Date: Not reported
Creation Date: Not reported
Receipt Date: Not reported
Manifest ID: 24313592
Trans EPA ID: CAR000159459
Trans Name: NORTH STATE ENVIRONMENTAL
Trans 2 EPA ID: CAL000203444
Trans 2 Name: RUST & SONS TRUCKING
TSDf EPA ID: AZ0000337360
Trans Name: ONYX ENVIRONMENTAL SERVICES LLC
TSDf Alt EPA ID: AZ0000337360
TSDf Alt Name: Not reported
Waste Code Description: 731 - Liquids with polychlorinated biphenyls > 50 mg/l
RCRA Code: NONE
Meth Code: - Not reported
Quantity Tons: 0.20387

Map ID
Direction
Distance
Elevation

MAP FINDINGS

Site

Database(s)

EDR ID Number
EPA ID Number

HOLLYWOOD PARK LAND COMPANY LLC (Continued)

S113108785

Waste Quantity: 185
Quantity Unit: K
Additional Code 1: Not reported
Additional Code 2: Not reported
Additional Code 3: Not reported
Additional Code 4: Not reported
Additional Code 5: Not reported

Shipment Date: Not reported
Creation Date: Not reported
Receipt Date: Not reported
Manifest ID: 24313592
Trans EPA ID: CAR000159459
Trans Name: NORTH STATE ENVIRONMENTAL
Trans 2 EPA ID: CAL000203444
Trans 2 Name: RUST & SONS TRUCKING
TSDf EPA ID: AZ0000337360
Trans Name: ONYX ENVIRONMENTAL SERVICES LLC
TSDf Alt EPA ID: AZ0000337360
TSDf Alt Name: Not reported
Waste Code Description: 512 - Other empty containers 30 gallons or more
RCRA Code: NONE
Meth Code: - Not reported
Quantity Tons: 0.77801
Waste Quantity: 706
Quantity Unit: K
Additional Code 1: Not reported
Additional Code 2: Not reported
Additional Code 3: Not reported
Additional Code 4: Not reported
Additional Code 5: Not reported

Shipment Date: 20051229
Creation Date: 6/22/2006 18:32:46
Receipt Date: 20060106
Manifest ID: 24506315
Trans EPA ID: CAR000159459
Trans Name: NORTH STATE ENVIRONMENTAL
Trans 2 EPA ID: Not reported
Trans 2 Name: Not reported
TSDf EPA ID: CAT080033681
Trans Name: DK ENVIRONMENTAL
TSDf Alt EPA ID: CAT080033681
TSDf Alt Name: Not reported
Waste Code Description: 352 - Other organic solids
RCRA Code: Not reported
Meth Code: R01 - Recycler
Quantity Tons: 0.31
Waste Quantity: 620
Quantity Unit: P
Additional Code 1: Not reported
Additional Code 2: Not reported
Additional Code 3: Not reported
Additional Code 4: Not reported
Additional Code 5: Not reported

Shipment Date: 20051229

Map ID
Direction
Distance
Elevation

MAP FINDINGS

Site

Database(s)

EDR ID Number
EPA ID Number

HOLLYWOOD PARK LAND COMPANY LLC (Continued)

S113108785

Creation Date: 6/22/2006 18:32:46
Receipt Date: 20060113
Manifest ID: 24506316
Trans EPA ID: CAR000159459
Trans Name: NORTH STATE ENVIRONMENTAL
Trans 2 EPA ID: CAL000203444
Trans 2 Name: RUST AND SONS TRUCKING
TSDf EPA ID: AZ0000337360
Trans Name: ONYX ENVIRONMENTAL SERVICES LLC
TSDf Alt EPA ID: AZ0000337360
TSDf Alt Name: Not reported
Waste Code Description: 261 - Not reported
RCRA Code: Not reported
Meth Code: R01 - Recycler
Quantity Tons: 0.04188
Waste Quantity: 38
Quantity Unit: K
Additional Code 1: Not reported
Additional Code 2: Not reported
Additional Code 3: Not reported
Additional Code 4: Not reported
Additional Code 5: Not reported

Shipment Date: 20051229
Creation Date: 6/22/2006 18:32:46
Receipt Date: 20051230
Manifest ID: 24506314
Trans EPA ID: CAR000159459
Trans Name: NORTH STATE ENVIRONMENTAL
Trans 2 EPA ID: Not reported
Trans 2 Name: Not reported
TSDf EPA ID: CAD008252405
Trans Name: PACIFIC RESOURCE RECOVERY
TSDf Alt EPA ID: CAD008252405
TSDf Alt Name: Not reported
Waste Code Description: 352 - Other organic solids
RCRA Code: D001
Meth Code: H01 - Transfer Station
Quantity Tons: 0.415
Waste Quantity: 830
Quantity Unit: P
Additional Code 1: Not reported
Additional Code 2: Not reported
Additional Code 3: Not reported
Additional Code 4: Not reported
Additional Code 5: Not reported

Additional Info:
Year: 2001
Gen EPA ID: CAL000214675

Shipment Date: 20011130
Creation Date: 2/20/2002 0:00:00
Receipt Date: 20011204
Manifest ID: 21702930
Trans EPA ID: CAD000603738
Trans Name: Not reported

Map ID
Direction
Distance
Elevation

MAP FINDINGS

Site

Database(s)

EDR ID Number
EPA ID Number

HOLLYWOOD PARK LAND COMPANY LLC (Continued)

S113108785

Trans 2 EPA ID:	Not reported
Trans 2 Name:	Not reported
TSDf EPA ID:	CAD982444481
Trans Name:	Not reported
TSDf Alt EPA ID:	Not reported
TSDf Alt Name:	Not reported
Waste Code Description:	221 - Waste oil and mixed oil
RCRA Code:	Not reported
Meth Code:	H01 - Transfer Station
Quantity Tons:	0.019
Waste Quantity:	5
Quantity Unit:	G
Additional Code 1:	Not reported
Additional Code 2:	Not reported
Additional Code 3:	Not reported
Additional Code 4:	Not reported
Additional Code 5:	Not reported
Shipment Date:	20011130
Creation Date:	2/13/2002 0:00:00
Receipt Date:	20011204
Manifest ID:	21702929
Trans EPA ID:	CAD000603738
Trans Name:	Not reported
Trans 2 EPA ID:	CAR000017657
Trans 2 Name:	Not reported
TSDf EPA ID:	CAD009007626
Trans Name:	Not reported
TSDf Alt EPA ID:	Not reported
TSDf Alt Name:	Not reported
Waste Code Description:	151 - Asbestos-containing waste
RCRA Code:	Not reported
Meth Code:	D80 - Disposal, Land Fill
Quantity Tons:	0.8428
Waste Quantity:	1
Quantity Unit:	Y
Additional Code 1:	Not reported
Additional Code 2:	Not reported
Additional Code 3:	Not reported
Additional Code 4:	Not reported
Additional Code 5:	Not reported
Shipment Date:	20011130
Creation Date:	1/29/2002 0:00:00
Receipt Date:	20011210
Manifest ID:	21702928
Trans EPA ID:	CAD000603738
Trans Name:	Not reported
Trans 2 EPA ID:	Not reported
Trans 2 Name:	Not reported
TSDf EPA ID:	CAD028409019
Trans Name:	Not reported
TSDf Alt EPA ID:	Not reported
TSDf Alt Name:	Not reported
Waste Code Description:	331 - Off-specification, aged, or surplus organics
RCRA Code:	D011
Meth Code:	H01 - Transfer Station

Map ID
Direction
Distance
Elevation

MAP FINDINGS

Site

Database(s)

EDR ID Number
EPA ID Number

HOLLYWOOD PARK LAND COMPANY LLC (Continued)

S113108785

Quantity Tons:	0.0225
Waste Quantity:	45
Quantity Unit:	P
Additional Code 1:	Not reported
Additional Code 2:	Not reported
Additional Code 3:	Not reported
Additional Code 4:	Not reported
Additional Code 5:	Not reported
Shipment Date:	20011130
Creation Date:	1/29/2002 0:00:00
Receipt Date:	20011210
Manifest ID:	21702928
Trans EPA ID:	CAD000603738
Trans Name:	Not reported
Trans 2 EPA ID:	Not reported
Trans 2 Name:	Not reported
TSDf EPA ID:	CAD028409019
Trans Name:	Not reported
TSDf Alt EPA ID:	Not reported
TSDf Alt Name:	Not reported
Waste Code Description:	331 - Off-specification, aged, or surplus organics
RCRA Code:	D001
Meth Code:	H01 - Transfer Station
Quantity Tons:	0.12
Waste Quantity:	240
Quantity Unit:	P
Additional Code 1:	Not reported
Additional Code 2:	Not reported
Additional Code 3:	Not reported
Additional Code 4:	Not reported
Additional Code 5:	Not reported
Shipment Date:	20011130
Creation Date:	2/20/2002 0:00:00
Receipt Date:	20011204
Manifest ID:	21702930
Trans EPA ID:	CAD000603738
Trans Name:	Not reported
Trans 2 EPA ID:	Not reported
Trans 2 Name:	Not reported
TSDf EPA ID:	CAD982444481
Trans Name:	Not reported
TSDf Alt EPA ID:	Not reported
TSDf Alt Name:	Not reported
Waste Code Description:	352 - Other organic solids
RCRA Code:	Not reported
Meth Code:	H01 - Transfer Station
Quantity Tons:	0.09
Waste Quantity:	180
Quantity Unit:	P
Additional Code 1:	Not reported
Additional Code 2:	Not reported
Additional Code 3:	Not reported
Additional Code 4:	Not reported
Additional Code 5:	Not reported

Map ID
Direction
Distance
Elevation

MAP FINDINGS

Site

Database(s)

EDR ID Number
EPA ID Number

HOLLYWOOD PARK LAND COMPANY LLC (Continued)

S113108785

Shipment Date:	20011130
Creation Date:	1/29/2002 0:00:00
Receipt Date:	20011210
Manifest ID:	21702928
Trans EPA ID:	CAD000603738
Trans Name:	Not reported
Trans 2 EPA ID:	Not reported
Trans 2 Name:	Not reported
TSDf EPA ID:	CAD028409019
Trans Name:	Not reported
TSDf Alt EPA ID:	Not reported
TSDf Alt Name:	Not reported
Waste Code Description:	352 - Other organic solids
RCRA Code:	D001
Meth Code:	H01 - Transfer Station
Quantity Tons:	0.2
Waste Quantity:	400
Quantity Unit:	P
Additional Code 1:	Not reported
Additional Code 2:	Not reported
Additional Code 3:	Not reported
Additional Code 4:	Not reported
Additional Code 5:	Not reported
Shipment Date:	20010830
Creation Date:	12/17/2001 0:00:00
Receipt Date:	Not reported
Manifest ID:	20851955
Trans EPA ID:	CAD000603738
Trans Name:	Not reported
Trans 2 EPA ID:	CAR000017657
Trans 2 Name:	Not reported
TSDf EPA ID:	CAD009007626
Trans Name:	Not reported
TSDf Alt EPA ID:	Not reported
TSDf Alt Name:	Not reported
Waste Code Description:	151 - Asbestos-containing waste
RCRA Code:	Not reported
Meth Code:	- Not reported
Quantity Tons:	0.8428
Waste Quantity:	1
Quantity Unit:	Y
Additional Code 1:	Not reported
Additional Code 2:	Not reported
Additional Code 3:	Not reported
Additional Code 4:	Not reported
Additional Code 5:	Not reported
Shipment Date:	20010830
Creation Date:	12/17/2001 0:00:00
Receipt Date:	Not reported
Manifest ID:	20851953
Trans EPA ID:	CAD000603738
Trans Name:	Not reported
Trans 2 EPA ID:	Not reported
Trans 2 Name:	Not reported
TSDf EPA ID:	CAD028409019

Map ID
Direction
Distance
Elevation

MAP FINDINGS

Site

Database(s)

EDR ID Number
EPA ID Number

HOLLYWOOD PARK LAND COMPANY LLC (Continued)

S113108785

Trans Name: Not reported
TSDf Alt EPA ID: Not reported
TSDf Alt Name: Not reported
Waste Code Description: 331 - Off-specification, aged, or surplus organics
RCRA Code: D001
Meth Code: - Not reported
Quantity Tons: 0.0025
Waste Quantity: 5
Quantity Unit: P
Additional Code 1: Not reported
Additional Code 2: Not reported
Additional Code 3: Not reported
Additional Code 4: Not reported
Additional Code 5: Not reported

Shipment Date: 20010830
Creation Date: 12/17/2001 0:00:00
Receipt Date: Not reported
Manifest ID: 20851953
Trans EPA ID: CAD000603738
Trans Name: Not reported
Trans 2 EPA ID: Not reported
Trans 2 Name: Not reported
TSDf EPA ID: CAD028409019
Trans Name: Not reported
TSDf Alt EPA ID: Not reported
TSDf Alt Name: Not reported
Waste Code Description: 331 - Off-specification, aged, or surplus organics
RCRA Code: D001
Meth Code: - Not reported
Quantity Tons: 0.0055
Waste Quantity: 11
Quantity Unit: P
Additional Code 1: Not reported
Additional Code 2: Not reported
Additional Code 3: Not reported
Additional Code 4: Not reported
Additional Code 5: Not reported

Shipment Date: 20010830
Creation Date: 12/17/2001 0:00:00
Receipt Date: Not reported
Manifest ID: 20851953
Trans EPA ID: CAD000603738
Trans Name: Not reported
Trans 2 EPA ID: Not reported
Trans 2 Name: Not reported
TSDf EPA ID: CAD028409019
Trans Name: Not reported
TSDf Alt EPA ID: Not reported
TSDf Alt Name: Not reported
Waste Code Description: 331 - Off-specification, aged, or surplus organics
RCRA Code: D001
Meth Code: - Not reported
Quantity Tons: 0.2
Waste Quantity: 400
Quantity Unit: P

Map ID
Direction
Distance
Elevation

MAP FINDINGS

Site

Database(s)

EDR ID Number
EPA ID Number

HOLLYWOOD PARK LAND COMPANY LLC (Continued)

S113108785

Additional Code 1: Not reported
Additional Code 2: Not reported
Additional Code 3: Not reported
Additional Code 4: Not reported
Additional Code 5: Not reported

Additional Info:

Year: 2004
Gen EPA ID: CAL000214675

Shipment Date: 20041230
Creation Date: 3/17/2005 18:34:39
Receipt Date: 20050107
Manifest ID: 24206181
Trans EPA ID: CAD000603738
Trans Name: NORTH STATE ENVIRONMENTAL
Trans 2 EPA ID: Not reported
Trans 2 Name: Not reported
TSDf EPA ID: CAD008252405
Trans Name: PACIFIC RESOURCE RECOVERY
TSDf Alt EPA ID: CAD008252405
TSDf Alt Name: Not reported
Waste Code Description: 352 - Other organic solids
RCRA Code: D001
Meth Code: H01 - Transfer Station
Quantity Tons: 0.61
Waste Quantity: 1220
Quantity Unit: P
Additional Code 1: Not reported
Additional Code 2: Not reported
Additional Code 3: Not reported
Additional Code 4: Not reported
Additional Code 5: Not reported

Shipment Date: 20041230
Creation Date: 3/17/2005 18:34:39
Receipt Date: 20041230
Manifest ID: 24206324
Trans EPA ID: CAD000603738
Trans Name: NORTH STATE ENVIRONMENTAL
Trans 2 EPA ID: Not reported
Trans 2 Name: Not reported
TSDf EPA ID: CAD028409019
Trans Name: CROSBY AND OVERTON
TSDf Alt EPA ID: CAD028409019
TSDf Alt Name: Not reported
Waste Code Description: 331 - Off-specification, aged, or surplus organics
RCRA Code: D001
Meth Code: H01 - Transfer Station
Quantity Tons: 0.235
Waste Quantity: 470
Quantity Unit: P
Additional Code 1: Not reported
Additional Code 2: Not reported
Additional Code 3: Not reported
Additional Code 4: Not reported
Additional Code 5: Not reported

Map ID
Direction
Distance
Elevation

MAP FINDINGS

Site

Database(s)

EDR ID Number
EPA ID Number

HOLLYWOOD PARK LAND COMPANY LLC (Continued)

S113108785

Shipment Date: 20041230
Creation Date: 4/20/2006 18:30:56
Receipt Date: 20050107
Manifest ID: 24206180
Trans EPA ID: CAD000603738
Trans Name: NORTH STATE ENVIRONMENTAL
Trans 2 EPA ID: Not reported
Trans 2 Name: Not reported
TSDf EPA ID: CAD982444481
Trans Name: FILTER RECYCLING SERVICES INC
TSDf Alt EPA ID: CAD982444481
TSDf Alt Name: Not reported
Waste Code Description: 331 - Off-specification, aged, or surplus organics
RCRA Code: NONE
Meth Code: R01 - Recycler
Quantity Tons: 0.325
Waste Quantity: 650
Quantity Unit: P
Additional Code 1: Not reported
Additional Code 2: Not reported
Additional Code 3: Not reported
Additional Code 4: Not reported
Additional Code 5: Not reported

Shipment Date: 20040928
Creation Date: 12/21/2004 18:31:57
Receipt Date: 20041001
Manifest ID: 24033747
Trans EPA ID: CAD000603738
Trans Name: NORTH STATE ENVIRONMENTAL
Trans 2 EPA ID: Not reported
Trans 2 Name: Not reported
TSDf EPA ID: CAD982444481
Trans Name: FILTER RECYCLING SERVICES INC
TSDf Alt EPA ID: CAD982444481
TSDf Alt Name: Not reported
Waste Code Description: 331 - Off-specification, aged, or surplus organics
RCRA Code: NONE
Meth Code: R01 - Recycler
Quantity Tons: 0.089
Waste Quantity: 178
Quantity Unit: P
Additional Code 1: Not reported
Additional Code 2: Not reported
Additional Code 3: Not reported
Additional Code 4: Not reported
Additional Code 5: Not reported

Shipment Date: 20040928
Creation Date: 12/21/2004 18:31:57
Receipt Date: 20040929
Manifest ID: 24033749
Trans EPA ID: CAD000603738
Trans Name: NORTH STATE ENVIRONMENTAL
Trans 2 EPA ID: Not reported
Trans 2 Name: Not reported
TSDf EPA ID: CAT080033681

Map ID
Direction
Distance
Elevation

MAP FINDINGS

Site

Database(s)

EDR ID Number
EPA ID Number

HOLLYWOOD PARK LAND COMPANY LLC (Continued)

S113108785

Trans Name:	DK ENVIRONMENTAL
TSDF Alt EPA ID:	CAT080033681
TSDF Alt Name:	Not reported
Waste Code Description:	352 - Other organic solids
RCRA Code:	NONE
Meth Code:	R01 - Recycler
Quantity Tons:	0.109
Waste Quantity:	218
Quantity Unit:	P
Additional Code 1:	Not reported
Additional Code 2:	Not reported
Additional Code 3:	Not reported
Additional Code 4:	Not reported
Additional Code 5:	Not reported
Shipment Date:	20040928
Creation Date:	12/31/2004 18:30:54
Receipt Date:	20041007
Manifest ID:	24033750
Trans EPA ID:	CAD000603738
Trans Name:	NORTH STATE ENVIRONMENTAL
Trans 2 EPA ID:	Not reported
Trans 2 Name:	Not reported
TSDF EPA ID:	CAD028409019
Trans Name:	CROSBY AND OVERTON
TSDF Alt EPA ID:	CAD028409019
TSDF Alt Name:	Not reported
Waste Code Description:	331 - Off-specification, aged, or surplus organics
RCRA Code:	D001
Meth Code:	H01 - Transfer Station
Quantity Tons:	0.066
Waste Quantity:	132
Quantity Unit:	P
Additional Code 1:	Not reported
Additional Code 2:	Not reported
Additional Code 3:	Not reported
Additional Code 4:	Not reported
Additional Code 5:	Not reported
Shipment Date:	20040329
Creation Date:	10/14/2004 15:19:37
Receipt Date:	20040402
Manifest ID:	23552489
Trans EPA ID:	CAD000603738
Trans Name:	NORTH STATE ENVIRONMENTAL
Trans 2 EPA ID:	Not reported
Trans 2 Name:	Not reported
TSDF EPA ID:	CAT080013352
Trans Name:	DEMENNO KERDOON
TSDF Alt EPA ID:	CAT080013352
TSDF Alt Name:	Not reported
Waste Code Description:	134 - Aqueous solution with <10% total organic residues
RCRA Code:	Not reported
Meth Code:	R01 - Recycler
Quantity Tons:	0.63
Waste Quantity:	150
Quantity Unit:	G

Map ID
Direction
Distance
Elevation

MAP FINDINGS

Site

Database(s)

EDR ID Number
EPA ID Number

HOLLYWOOD PARK LAND COMPANY LLC (Continued)

S113108785

Additional Code 1:	Not reported
Additional Code 2:	Not reported
Additional Code 3:	Not reported
Additional Code 4:	Not reported
Additional Code 5:	Not reported
Shipment Date:	20040329
Creation Date:	10/14/2004 7:35:58
Receipt Date:	20040402
Manifest ID:	23552490
Trans EPA ID:	CAD000603738
Trans Name:	NORTH STATE ENVIRONMENTAL
Trans 2 EPA ID:	Not reported
Trans 2 Name:	Not reported
TSDf EPA ID:	CAD028409019
Trans Name:	CROSBY AND OVERTON
TSDf Alt EPA ID:	CAD028409019
TSDf Alt Name:	Not reported
Waste Code Description:	331 - Off-specification, aged, or surplus organics
RCRA Code:	D001
Meth Code:	H01 - Transfer Station
Quantity Tons:	0.009
Waste Quantity:	18
Quantity Unit:	P
Additional Code 1:	Not reported
Additional Code 2:	Not reported
Additional Code 3:	Not reported
Additional Code 4:	Not reported
Additional Code 5:	Not reported
Shipment Date:	20040329
Creation Date:	10/14/2004 7:35:58
Receipt Date:	20040402
Manifest ID:	23552490
Trans EPA ID:	CAD000603738
Trans Name:	NORTH STATE ENVIRONMENTAL
Trans 2 EPA ID:	Not reported
Trans 2 Name:	Not reported
TSDf EPA ID:	CAD028409019
Trans Name:	CROSBY AND OVERTON
TSDf Alt EPA ID:	CAD028409019
TSDf Alt Name:	Not reported
Waste Code Description:	331 - Off-specification, aged, or surplus organics
RCRA Code:	D001
Meth Code:	H01 - Transfer Station
Quantity Tons:	0.2625
Waste Quantity:	525
Quantity Unit:	P
Additional Code 1:	Not reported
Additional Code 2:	Not reported
Additional Code 3:	Not reported
Additional Code 4:	Not reported
Additional Code 5:	Not reported
Shipment Date:	20040329
Creation Date:	10/14/2004 15:19:37
Receipt Date:	20040401

Map ID
Direction
Distance
Elevation

MAP FINDINGS

Site

Database(s)

EDR ID Number
EPA ID Number

HOLLYWOOD PARK LAND COMPANY LLC (Continued)

S113108785

Manifest ID: 23552491
Trans EPA ID: CAD000603738
Trans Name: NORTH STATE ENVIRONMENTAL
Trans 2 EPA ID: Not reported
Trans 2 Name: Not reported
TSDF EPA ID: CAD008252405
Trans Name: PACIFIC RESOURCE RECOVERY
TSDF Alt EPA ID: CAD008252405
TSDF Alt Name: Not reported
Waste Code Description: 352 - Other organic solids
RCRA Code: D001
Meth Code: H01 - Transfer Station
Quantity Tons: 0.285
Waste Quantity: 570
Quantity Unit: P
Additional Code 1: Not reported
Additional Code 2: Not reported
Additional Code 3: Not reported
Additional Code 4: Not reported
Additional Code 5: Not reported

HWTS:

Name: HOLLYWOOD PARK LAND COMPANY LLC
Address: 1050 S PRAIRIE AVE
Address 2: Not reported
City,State,Zip: INGLEWOOD, CA 903010000
EPA ID: CAL000214675
Inactive Date: 02/05/2007
Create Date: 09/22/1999
Last Act Date: 02/05/2007
Mailing Name: HOLLYWOOD PARK RACING ASSOCIATION
Mailing Address: 1050 S PRAIRIE AVE
Mailing Address 2: Not reported
Mailing City,State,Zip: INGLEWOOD, CA 903010000
Owner Name: HOLLYWOOD PARK LAND CO, LLC
Owner Address: 1050 S PRAIRIE AVE
Owner Address 2: Not reported
Owner City,State,Zip: INGLEWOOD, CA 903010000
Contact Name: CLEN BOUNDS, PROPERTY MANAGER
Contact Address: 1050 S PRAIRIE AVE
Contact Address 2: Not reported
City,State,Zip: INGLEWOOD, CA 903014120

NAICS:

EPA ID: CAL000214675
Create Date: 2002-03-14 16:36:29.000
NAICS Code: 71121
NAICS Description: Spectator Sports
Issued EPA ID Date: 1999-09-22 00:00:00
Inactive Date: 2007-02-05 00:00:00
Facility Name: HOLLYWOOD PARK LAND COMPANY LLC
Facility Address: 1050 S PRAIRIE AVE
Facility Address 2: Not reported
Facility City: INGLEWOOD
Facility County: Not reported
Facility State: CA
Facility Zip: 903010000

Map ID
 Direction
 Distance
 Elevation

MAP FINDINGS

Site

Database(s)

EDR ID Number
 EPA ID Number

HOLLYWOOD PARK LAND COMPANY LLC (Continued)

S113108785

EPA ID: CAL000214675
 Create Date: 2004-02-05 07:41:11.000
 NAICS Code: 711219
 NAICS Description: Other Spectator Sports
 Issued EPA ID Date: 1999-09-22 00:00:00
 Inactive Date: 2007-02-05 00:00:00
 Facility Name: HOLLYWOOD PARK LAND COMPANY LLC
 Facility Address: 1050 S PRAIRIE AVE
 Facility Address 2: Not reported
 Facility City: INGLEWOOD
 Facility County: Not reported
 Facility State: CA
 Facility Zip: 903010000

L89

**HOLLYWOOD PARK
 1050 SOUTH PRAIRIE AVENUE
 INGLEWOOD, CA 90301**

**ENF S109446095
 CIWQS N/A**

< 1/8
 1 ft.

Site 5 of 38 in cluster L

**Relative:
 Lower**

ENF:
 Name: HOLLYWOOD PARK
 Address: 1050 SOUTH PRAIRIE AVENUE
 City,State,Zip: INGLEWOOD, CA 90301
 Region: 4
 Facility Id: 231831
 Agency Name: Hollywood Park Land Co LLC
 Place Type: Growing
 Place Subtype: Animal Feeding
 Facility Type: All other facilities
 Agency Type: Privately-Owned Business
 # Of Agencies: 1
 Place Latitude: 33.950013
 Place Longitude: -118.343921
 SIC Code 1: Not reported
 SIC Desc 1: Not reported
 SIC Code 2: Not reported
 SIC Desc 2: Not reported
 SIC Code 3: Not reported
 SIC Desc 3: Not reported
 NAICS Code 1: Not reported
 NAICS Desc 1: Not reported
 NAICS Code 2: Not reported
 NAICS Desc 2: Not reported
 NAICS Code 3: Not reported
 NAICS Desc 3: Not reported
 # Of Places: 1
 Source Of Facility: Reg Meas
 Design Flow: 0.01
 Threat To Water Quality: 3
 Complexity: C
 Pretreatment: X - Facility is not a POTW
 Facility Waste Type: Miscellaneous
 Facility Waste Type 2: Stormwater runoff
 Facility Waste Type 3: Not reported
 Facility Waste Type 4: Not reported
 Program: NPDESWW

**Actual:
 102 ft.**

Map ID
Direction
Distance
Elevation

MAP FINDINGS

Site

Database(s)

EDR ID Number
EPA ID Number

HOLLYWOOD PARK (Continued)

S109446095

Program Category1: NPDESWW
Program Category2: NPDESWW
Of Programs: 1
WDID: 4B191303001
Reg Measure Id: 147422
Reg Measure Type: NPDES Permits
Region: 4
Order #: 99-105
Npdes# CA#: CA0064211
Major-Minor: Minor
Npdes Type: OTH
Reclamation: N - No
Dredge Fill Fee: Not reported
301H: N
Application Fee Amt Received: 2000
Status: Historical
Status Date: 06/23/2011
Effective Date: 10/28/1999
Expiration/Review Date: 09/10/2004
Termination Date: 07/12/2006
WDR Review - Amend: Not reported
WDR Review - Revise/Renew: Not reported
WDR Review - Rescind: Not reported
WDR Review - No Action Required: Not reported
WDR Review - Pending: Not reported
WDR Review - Planned: Not reported
Status Enrollee: N
Individual/General: I
Fee Code: Not reported
Direction/Voice: Passive
Enforcement Id(EID): 253807
Region: 4
Order / Resolution Number: NOV
Enforcement Action Type: Notice of Violation
Effective Date: 05/18/2004
Adoption/Issuance Date: 05/18/2004
Achieve Date: Not reported
Termination Date: 05/18/2004
ACL Issuance Date: Not reported
EPL Issuance Date: Not reported
Status: Historical
Title: NOV sent 5/18/04 for overdue 4Q03, 1Q04 DMRs.
Description: NOV sent 5/18/04 for overdue 4Q03, 1Q04 DMRs.
Program: NPDESWW
Latest Milestone Completion Date: Not reported
Of Programs1: 1
Total Assessment Amount: 0
Initial Assessed Amount: 0
Liability \$ Amount: 0
Project \$ Amount: 0
Liability \$ Paid: 0
Project \$ Completed: 0
Total \$ Paid/Completed Amount: 0

Name: HOLLYWOOD PARK
Address: 1050 SOUTH PRAIRIE AVENUE
City,State,Zip: INGLEWOOD, CA 90301

Map ID
Direction
Distance
Elevation

MAP FINDINGS

Site

Database(s)

EDR ID Number
EPA ID Number

HOLLYWOOD PARK (Continued)

S109446095

Region: 4
Facility Id: 231831
Agency Name: Hollywood Park Land Co LLC
Place Type: Growing
Place Subtype: Animal Feeding
Facility Type: All other facilities
Agency Type: Privately-Owned Business
Of Agencies: 1
Place Latitude: 33.950013
Place Longitude: -118.343921
SIC Code 1: Not reported
SIC Desc 1: Not reported
SIC Code 2: Not reported
SIC Desc 2: Not reported
SIC Code 3: Not reported
SIC Desc 3: Not reported
NAICS Code 1: Not reported
NAICS Desc 1: Not reported
NAICS Code 2: Not reported
NAICS Desc 2: Not reported
NAICS Code 3: Not reported
NAICS Desc 3: Not reported
Of Places: 1
Source Of Facility: Reg Meas
Design Flow: 0.01
Threat To Water Quality: 3
Complexity: C
Pretreatment: X - Facility is not a POTW
Facility Waste Type: Miscellaneous
Facility Waste Type 2: Stormwater runoff
Facility Waste Type 3: Not reported
Facility Waste Type 4: Not reported
Program: NPDESWW
Program Category1: NPDESWW
Program Category2: NPDESWW
Of Programs: 1
WDID: 4B191303001
Reg Measure Id: 147422
Reg Measure Type: NPDES Permits
Region: 4
Order #: 99-105
Npdes# CA#: CA0064211
Major-Minor: Minor
Npdes Type: OTH
Reclamation: N - No
Dredge Fill Fee: Not reported
301H: N
Application Fee Amt Received: 2000
Status: Historical
Status Date: 06/23/2011
Effective Date: 10/28/1999
Expiration/Review Date: 09/10/2004
Termination Date: 07/12/2006
WDR Review - Amend: Not reported
WDR Review - Revise/Renew: Not reported
WDR Review - Rescind: Not reported
WDR Review - No Action Required: Not reported

Map ID
Direction
Distance
Elevation

MAP FINDINGS

Site

Database(s)

EDR ID Number
EPA ID Number

HOLLYWOOD PARK (Continued)

S109446095

WDR Review - Pending:	Not reported
WDR Review - Planned:	Not reported
Status Enrollee:	N
Individual/General:	I
Fee Code:	Not reported
Direction/Voice:	Passive
Enforcement Id(EID):	228582
Region:	4
Order / Resolution Number:	13267 Letter
Enforcement Action Type:	13267 Letter
Effective Date:	10/06/1999
Adoption/Issuance Date:	Not reported
Achieve Date:	Not reported
Termination Date:	11/06/1999
ACL Issuance Date:	Not reported
EPL Issuance Date:	Not reported
Status:	Historical
Title:	13267 letter sent 10/6/99: Submit wastewater discharge data.
Description:	13267 letter sent 10/6/99 directing discharger to provide a copy of all analytical data collected for wastewater discharged to the sanitary sewer & Dominguez Channel from 9/96 to 9/99.
Program:	NPDESWW
Latest Milestone Completion Date:	Not reported
# Of Programs1:	1
Total Assessment Amount:	0
Initial Assessed Amount:	0
Liability \$ Amount:	0
Project \$ Amount:	0
Liability \$ Paid:	0
Project \$ Completed:	0
Total \$ Paid/Completed Amount:	0
Name:	HOLLYWOOD PARK
Address:	1050 SOUTH PRAIRIE AVENUE
City,State,Zip:	INGLEWOOD, CA 90301
Region:	4
Facility Id:	231831
Agency Name:	Hollywood Park Land Co LLC
Place Type:	Growing
Place Subtype:	Animal Feeding
Facility Type:	All other facilities
Agency Type:	Privately-Owned Business
# Of Agencies:	1
Place Latitude:	33.950013
Place Longitude:	-118.343921
SIC Code 1:	Not reported
SIC Desc 1:	Not reported
SIC Code 2:	Not reported
SIC Desc 2:	Not reported
SIC Code 3:	Not reported
SIC Desc 3:	Not reported
NAICS Code 1:	Not reported
NAICS Desc 1:	Not reported
NAICS Code 2:	Not reported
NAICS Desc 2:	Not reported
NAICS Code 3:	Not reported

Map ID
Direction
Distance
Elevation

MAP FINDINGS

Site

Database(s)

EDR ID Number
EPA ID Number

HOLLYWOOD PARK (Continued)

S109446095

NAICS Desc 3:	Not reported
# Of Places:	1
Source Of Facility:	Reg Meas
Design Flow:	0.01
Threat To Water Quality:	3
Complexity:	C
Pretreatment:	X - Facility is not a POTW
Facility Waste Type:	Miscellaneous
Facility Waste Type 2:	Stormwater runoff
Facility Waste Type 3:	Not reported
Facility Waste Type 4:	Not reported
Program:	NPDESWW
Program Category1:	NPDESWW
Program Category2:	NPDESWW
# Of Programs:	1
WDID:	4B191303001
Reg Measure Id:	147422
Reg Measure Type:	NPDES Permits
Region:	4
Order #:	99-105
Npdes# CA#:	CA0064211
Major-Minor:	Minor
Npdes Type:	OTH
Reclamation:	N - No
Dredge Fill Fee:	Not reported
301H:	N
Application Fee Amt Received:	2000
Status:	Historical
Status Date:	06/23/2011
Effective Date:	10/28/1999
Expiration/Review Date:	09/10/2004
Termination Date:	07/12/2006
WDR Review - Amend:	Not reported
WDR Review - Revise/Renew:	Not reported
WDR Review - Rescind:	Not reported
WDR Review - No Action Required:	Not reported
WDR Review - Pending:	Not reported
WDR Review - Planned:	Not reported
Status Enrollee:	N
Individual/General:	I
Fee Code:	Not reported
Direction/Voice:	Passive
Enforcement Id(EID):	228001
Region:	4
Order / Resolution Number:	R4-1999-0106
Enforcement Action Type:	Cease and Desist Order
Effective Date:	06/29/2000
Adoption/Issuance Date:	Not reported
Achieve Date:	Not reported
Termination Date:	07/13/2006
ACL Issuance Date:	Not reported
EPL Issuance Date:	Not reported
Status:	Historical
Title:	CDO 99-106 (amended) adopted 6/29/00.
Description:	Amended CDO 99-106 adopted 6/29/00 allows discharger to construct a more extensive wastewater collection & treatment system to comply with NPDES Permit CA0064211,

Map ID
Direction
Distance
Elevation

MAP FINDINGS

Site

Database(s)

EDR ID Number
EPA ID Number

HOLLYWOOD PARK (Continued)

S109446095

Order No. 99-105 & to produce Title 22 quality water for on-site use.

Program: NPDESWW
Latest Milestone Completion Date: Not reported
Of Programs1: 1
Total Assessment Amount: 0
Initial Assessed Amount: 0
Liability \$ Amount: 0
Project \$ Amount: 0
Liability \$ Paid: 0
Project \$ Completed: 0
Total \$ Paid/Completed Amount: 0

Name: HOLLYWOOD PARK
Address: 1050 SOUTH PRAIRIE AVENUE
City,State,Zip: INGLEWOOD, CA 90301
Region: 4
Facility Id: 231831
Agency Name: Hollywood Park Land Co LLC
Place Type: Growing
Place Subtype: Animal Feeding
Facility Type: All other facilities
Agency Type: Privately-Owned Business
Of Agencies: 1
Place Latitude: 33.950013
Place Longitude: -118.343921
SIC Code 1: Not reported
SIC Desc 1: Not reported
SIC Code 2: Not reported
SIC Desc 2: Not reported
SIC Code 3: Not reported
SIC Desc 3: Not reported
NAICS Code 1: Not reported
NAICS Desc 1: Not reported
NAICS Code 2: Not reported
NAICS Desc 2: Not reported
NAICS Code 3: Not reported
NAICS Desc 3: Not reported
Of Places: 1
Source Of Facility: Reg Meas
Design Flow: 0.01
Threat To Water Quality: 3
Complexity: C
Pretreatment: X - Facility is not a POTW
Facility Waste Type: Miscellaneous
Facility Waste Type 2: Stormwater runoff
Facility Waste Type 3: Not reported
Facility Waste Type 4: Not reported
Program: NPDESWW
Program Category1: NPDESWW
Program Category2: NPDESWW
Of Programs: 1
WDID: 4B191303001
Reg Measure Id: 147422
Reg Measure Type: NPDES Permits
Region: 4
Order #: 99-105

Map ID
Direction
Distance
Elevation

MAP FINDINGS

Site

Database(s)

EDR ID Number
EPA ID Number

HOLLYWOOD PARK (Continued)

S109446095

Npdes# CA#: CA0064211
Major-Minor: Minor
Npdes Type: OTH
Reclamation: N - No
Dredge Fill Fee: Not reported
301H: N
Application Fee Amt Received: 2000
Status: Historical
Status Date: 06/23/2011
Effective Date: 10/28/1999
Expiration/Review Date: 09/10/2004
Termination Date: 07/12/2006
WDR Review - Amend: Not reported
WDR Review - Revise/Renew: Not reported
WDR Review - Rescind: Not reported
WDR Review - No Action Required: Not reported
WDR Review - Pending: Not reported
WDR Review - Planned: Not reported
Status Enrollee: N
Individual/General: I
Fee Code: Not reported
Direction/Voice: Passive
Enforcement Id(EID): 227828
Region: 4
Order / Resolution Number: R4-1999-0106
Enforcement Action Type: Cease and Desist Order
Effective Date: 10/28/1999
Adoption/Issuance Date: Not reported
Achieve Date: Not reported
Termination Date: 06/29/2000
ACL Issuance Date: Not reported
EPL Issuance Date: Not reported
Status: Historical
Title: CDO 99-106 (10/28/99) - Churchill Downs California Co - Hollywood Park
Description: CDO 99-106 adopted 10/28/99 contains a time schedule for discharger to come into compliance with the requirements contained in NPDES permit Order No. 99-105.
Program: NPDESWW
Latest Milestone Completion Date: Not reported
Of Programs1: 1
Total Assessment Amount: 0
Initial Assessed Amount: 0
Liability \$ Amount: 0
Project \$ Amount: 0
Liability \$ Paid: 0
Project \$ Completed: 0
Total \$ Paid/Completed Amount: 0

CIWQS:

Name: HOLLYWOOD PARK
Address: 1050 SOUTH PRAIRIE AVENUE
City,State,Zip: INGLEWOOD, CA 90301
Agency: Hollywood Park Land Co LLC
Agency Address: 4 Embarcadero Center 3300, San Francisco, CA 94111
Place/Project Type: Animal Feeding Facility
SIC/NAICS: Not reported
Region: 4

Map ID
Direction
Distance
Elevation

MAP FINDINGS

Site

Database(s)

EDR ID Number
EPA ID Number

HOLLYWOOD PARK (Continued)

S109446095

Program: NPDESWW, NPDNONMUNIPRCS
Regulatory Measure Status: Historical
Regulatory Measure Type: NPDES Permit
Order Number: R4-2006-0062
WDID: 4B191303001
NPDES Number: CA0064211
Adoption Date: 07/13/2006
Effective Date: 07/13/2006
Termination Date: 06/11/2014
Expiration/Review Date: 06/10/2011
Design Flow: 0.01
Major/Minor: Minor
Complexity: C
TTWQ: 3
Enforcement Actions within 5 years: 0
Violations within 5 years: 0
Latitude: 33.950013
Longitude: -118.343921

L90

**HOLLYWOOD PARK
1050 S PRAIRIE AVE
INGLEWOOD, CA 90301**

**LOS ANGELES CO. HMS 1006153880
WDS N/A**

**< 1/8
1 ft.**

Site 6 of 38 in cluster L

**Relative:
Lower
Actual:
102 ft.**

LOS ANGELES CO. HMS:
Name: HOLLYWOOD PARK
Address: 1050 S PRAIRIE AVE
City,State,Zip: INGLEWOOD, CA 903014120
Region: LA
Permit Category: T
Facility Id: 010412-010320
Facility Type: 0
Facility Status: Closed
Area: 2E
Permit Number: 00001741T
Permit Status: Closed

WDS:

Name: HOLLYWOOD PARK
Address: 1050 S Prairie Ave
City: INGLEWOOD
Facility ID: 4 19I015386
Facility Type: Other - Does not fall into the category of Municipal/Domestic, Industrial, Agricultural or Solid Waste (Class I, II or III)
Facility Status: Active - Any facility with a continuous or seasonal discharge that is under Waste Discharge Requirements.
NPDES Number: CAS000001 The 1st 2 characters designate the state. The remaining 7 are assigned by the Regional Board
Subregion: 4
Facility Telephone: 3104191619
Facility Contact: Clen Bounds
Agency Name: CHURCHILL DOWNS CALIFORNIA CO.
Agency Address: 1050 South Prairie Avenue
Agency City,St,Zip: Inglewood 90301
Agency Contact: Eual Wyatt
Agency Telephone: 3104191566

Map ID
Direction
Distance
Elevation

MAP FINDINGS

Site

Database(s)

EDR ID Number
EPA ID Number

HOLLYWOOD PARK (Continued)

1006153880

Agency Type: Private
SIC Code: 7948
SIC Code 2: Not reported
Primary Waste Type: Nonhazardous Solid Wastes/Influent or Solid Wastes that contain nonhazardous putrescible and non putrescible solid, semisolid, and liquid wastes (E.G., garbage, trash, refuse, paper, demolition and construction wastes, manure, vegetable or animal solid and semisolid waste).
Primary Waste: STORMS
Waste Type2: Not reported
Waste2: Stormwater Runoff
Primary Waste Type: Nonhazardous Solid Wastes/Influent or Solid Wastes that contain nonhazardous putrescible and non putrescible solid, semisolid, and liquid wastes (E.G., garbage, trash, refuse, paper, demolition and construction wastes, manure, vegetable or animal solid and semisolid waste).
Secondary Waste: Not reported
Secondary Waste Type: Not reported
Design Flow: 0
Baseline Flow: 0
Reclamation: No reclamation requirements associated with this facility.
POTW: The facility is not a POTW.
Treat To Water: Minor Threat to Water Quality. A violation of a regional board order should cause a relatively minor impairment of beneficial uses compared to a major or minor threat. Not: All nurds without a TTWQ will be considered a minor threat to water quality unless coded at a higher Level. A Zero (0) may be used to code those NURDS that are found to represent no threat to water quality.
Complexity: Category C - Facilities having no waste treatment systems, such as cooling water dischargers or those who must comply through best management practices, facilities with passive waste treatment and disposal systems, such as septic systems with subsurface disposal, or dischargers having waste storage systems with land disposal such as dairy waste ponds.
Name: HOLLYWOOD PARK
Address: 1050 S Prairie Ave
City: INGLEWOOD
Facility ID: Los Angeles River 191303001
Facility Type: Other - Does not fall into the category of Municipal/Domestic, Industrial, Agricultural or Solid Waste (Class I, II or III)
Facility Status: Active - Any facility with a continuous or seasonal discharge that is under Waste Discharge Requirements.
NPDES Number: CA0064211 The 1st 2 characters designate the state. The remaining 7 are assigned by the Regional Board
Subregion: 4
Facility Telephone: 3104191619
Facility Contact: Clen Bounds
Agency Name: CHURCHILL DOWNS CALIFORNIA CO.
Agency Address: 1050 South Prairie Avenue
Agency City,St,Zip: Inglewood 90301
Agency Contact: Eual Wyatt
Agency Telephone: 3104191566
Agency Type: Private
SIC Code: 7948
SIC Code 2: Not reported
Primary Waste Type: Designated/Influent or Solid Wastes that pose a significant threat to

Map ID
 Direction
 Distance
 Elevation

MAP FINDINGS

Site

Database(s)

EDR ID Number
 EPA ID Number

HOLLYWOOD PARK (Continued)

1006153880

water quality because of their high concentrations (E.G., BOD, Hardness, TRF, Chloride). 'Manageable' hazardous wastes (E.G., inorganic salts and heavy metals) are included in this category.

Primary Waste: MISCEL
 Waste Type2: D
 Waste2: Miscellaneous (Includes wastes from dewatering, recreational lake overflow, swimming pool wastes, water ride wastewater, ground water seepage and other wastes of this type)

Primary Waste Type: Designated/Influent or Solid Wastes that pose a significant threat to water quality because of their high concentrations (E.G., BOD, Hardness, TRF, Chloride). 'Manageable' hazardous wastes (E.G., inorganic salts and heavy metals) are included in this category.

Secondary Waste: Stormwater Runoff
 Secondary Waste Type: Designated/Influent or Solid Wastes that pose a significant threat to water quality because of their high concentrations (E.G., BOD, Hardness, TRF, Chloride). 'Manageable' hazardous wastes (E.G., inorganic salts and heavy metals) are included in this category.

Design Flow: 0
 Baseline Flow: 0
 Reclamation: No reclamation requirements associated with this facility.
 POTW: The facility is not a POTW.
 Treat To Water: Minor Threat to Water Quality. A violation of a regional board order should cause a relatively minor impairment of beneficial uses compared to a major or minor threat. Not: All nurds without a TTWQ will be considered a minor threat to water quality unless coded at a higher Level. A Zero (0) may be used to code those NURDS that are found to represent no threat to water quality.

Complexity: Category C - Facilities having no waste treatment systems, such as cooling water dischargers or those who must comply through best management practices, facilities with passive waste treatment and disposal systems, such as septic systems with subsurface disposal, or dischargers having waste storage systems with land disposal such as dairy waste ponds.

L91	BEST WESTERN EQUIPMENT	RCRA NonGen / NLR	1000394359
	1041 S PRAIRIE AVE #14		FINDS CAD981968019
< 1/8	INGLEWOOD, CA 90301		ECHO
1 ft.			

Site 7 of 38 in cluster L

Relative:	RCRA NonGen / NLR:		
Lower	Date Form Received by Agency:	1987-03-18 00:00:00.0	
Actual:	Handler Name:	BEST WESTERN EQUIPMENT	
106 ft.	Handler Address:	1041 S PRAIRIE AVE #14	
	Handler City,State,Zip:	INGLEWOOD, CA 90301	
	EPA ID:	CAD981968019	
	Contact Name:	ENVIRONMENTAL MANAGER	
	Contact Address:	1041 S PRAIRIE AVE #14	
	Contact City,State,Zip:	INGLEWOOD, CA 90301	
	Contact Telephone:	714-693-9270	
	Contact Fax:	Not reported	
	Contact Email:	Not reported	
	Contact Title:	Not reported	
	EPA Region:	09	
	Land Type:	Other	
	Federal Waste Generator Description:	Not a generator, verified	
	Non-Notifier:	Not reported	
	Biennial Report Cycle:	Not reported	

Map ID
 Direction
 Distance
 Elevation

MAP FINDINGS

Site

Database(s)

EDR ID Number
 EPA ID Number

BEST WESTERN EQUIPMENT (Continued)

1000394359

Accessibility:	Not reported
Active Site Indicator:	Not reported
State District Owner:	CA
State District:	3
Mailing Address:	633 W KATELLA UNIT T
Mailing City, State, Zip:	ORANGE, CA 92667
Owner Name:	NORGETOWN PLAZA CENTER
Owner Type:	Private
Operator Name:	NOT REQUIRED
Operator Type:	Private
Short-Term Generator Activity:	No
Importer Activity:	No
Mixed Waste Generator:	No
Transporter Activity:	No
Transfer Facility Activity:	No
Recycler Activity with Storage:	No
Small Quantity On-Site Burner Exemption:	No
Smelting Melting and Refining Furnace Exemption:	No
Underground Injection Control:	No
Off-Site Waste Receipt:	No
Universal Waste Indicator:	No
Universal Waste Destination Facility:	No
Federal Universal Waste:	No
Active Site Fed-Reg Treatment Storage and Disposal Facility:	Not reported
Active Site Converter Treatment storage and Disposal Facility:	Not reported
Active Site State-Reg Treatment Storage and Disposal Facility:	Not reported
Active Site State-Reg Handler:	---
Federal Facility Indicator:	Not reported
Hazardous Secondary Material Indicator:	NN
Sub-Part K Indicator:	Not reported
Commercial TSD Indicator:	No
Treatment Storage and Disposal Type:	Not reported
2018 GPRA Permit Baseline:	Not on the Baseline
2018 GPRA Renewals Baseline:	Not on the Baseline
Permit Renewals Workload Universe:	Not reported
Permit Workload Universe:	Not reported
Permit Progress Universe:	Not reported
Post-Closure Workload Universe:	Not reported
Closure Workload Universe:	Not reported
202 GPRA Corrective Action Baseline:	No
Corrective Action Workload Universe:	No
Subject to Corrective Action Universe:	No
Non-TSDs Where RCRA CA has Been Imposed Universe:	No
TSDs Potentially Subject to CA Under 3004 (u)/(v) Universe:	No
TSDs Only Subject to CA under Discretionary Auth Universe:	No
Corrective Action Priority Ranking:	No NCAPS ranking
Environmental Control Indicator:	No
Institutional Control Indicator:	No
Human Exposure Controls Indicator:	N/A
Groundwater Controls Indicator:	N/A
Operating TSDF Universe:	Not reported
Full Enforcement Universe:	Not reported
Significant Non-Complier Universe:	No
Unaddressed Significant Non-Complier Universe:	No
Addressed Significant Non-Complier Universe:	No
Significant Non-Complier With a Compliance Schedule Universe:	No
Financial Assurance Required:	Not reported

Map ID
Direction
Distance
Elevation

MAP FINDINGS

Site

Database(s)

EDR ID Number
EPA ID Number

BEST WESTERN EQUIPMENT (Continued)

1000394359

Handler Date of Last Change: 2002-06-27 03:31:27.0
Recognized Trader-Importer: No
Recognized Trader-Exporter: No
Importer of Spent Lead Acid Batteries: No
Exporter of Spent Lead Acid Batteries: No
Recycler Activity Without Storage: Not reported
Manifest Broker: Not reported
Sub-Part P Indicator: No

Handler - Owner Operator:

Owner/Operator Indicator: Owner
Owner/Operator Name: NORGETOWN PLAZA CENTER
Legal Status: Private
Date Became Current: Not reported
Date Ended Current: Not reported
Owner/Operator Address: NOT REQUIRED
Owner/Operator City,State,Zip: NOT REQUIRED, ME 99999
Owner/Operator Telephone: 415-555-1212
Owner/Operator Telephone Ext: Not reported
Owner/Operator Fax: Not reported
Owner/Operator Email: Not reported

Owner/Operator Indicator: Operator
Owner/Operator Name: NOT REQUIRED
Legal Status: Private
Date Became Current: Not reported
Date Ended Current: Not reported
Owner/Operator Address: NOT REQUIRED
Owner/Operator City,State,Zip: NOT REQUIRED, ME 99999
Owner/Operator Telephone: 415-555-1212
Owner/Operator Telephone Ext: Not reported
Owner/Operator Fax: Not reported
Owner/Operator Email: Not reported

Historic Generators:

Receive Date: 1987-03-18 00:00:00.0
Handler Name: BEST WESTERN EQUIPMENT
Federal Waste Generator Description: Not a generator, verified
State District Owner: CA
Large Quantity Handler of Universal Waste: No
Recognized Trader Importer: No
Recognized Trader Exporter: No
Spent Lead Acid Battery Importer: No
Spent Lead Acid Battery Exporter: No
Current Record: Yes
Non Storage Recycler Activity: Not reported
Electronic Manifest Broker: Not reported

List of NAICS Codes and Descriptions:

NAICS Codes: No NAICS Codes Found

Facility Has Received Notices of Violations:

Violations: No Violations Found

Map ID
Direction
Distance
Elevation

MAP FINDINGS

Site

Database(s)

EDR ID Number
EPA ID Number

BEST WESTERN EQUIPMENT (Continued)

1000394359

Evaluation Action Summary:

Evaluations: No Evaluations Found

FINDS:

Registry ID: 110002759051

Click Here:

Environmental Interest/Information System:

RCRAInfo is a national information system that supports the Resource Conservation and Recovery Act (RCRA) program through the tracking of events and activities related to facilities that generate, transport, and treat, store, or dispose of hazardous waste. RCRAInfo allows RCRA program staff to track the notification, permit, compliance, and corrective action activities required under RCRA.

Click this hyperlink while viewing on your computer to access additional FINDS: detail in the EDR Site Report.

ECHO:

Envid: 1000394359
Registry ID: 110002759051
DFR URL: <http://echo.epa.gov/detailed-facility-report?fid=110002759051>
Name: BEST WESTERN EQUIPMENT
Address: 1041 S PRAIRIE AVE #14
City,State,Zip: INGLEWOOD, CA 90301

M92

CLEANERS

FINDS 1024699033

**< 1/8
1 ft.**

**911 S PRAIRIE AVE
INGLEWOOD, CA 90301**

ECHO N/A

Site 2 of 18 in cluster M

**Relative:
Lower**

FINDS:

Registry ID: 110070487427

**Actual:
119 ft.**

Click Here:

Environmental Interest/Information System:

RCRAInfo is a national information system that supports the Resource Conservation and Recovery Act (RCRA) program through the tracking of events and activities related to facilities that generate, transport, and treat, store, or dispose of hazardous waste. RCRAInfo allows RCRA program staff to track the notification, permit, compliance, and corrective action activities required under RCRA.

Click this hyperlink while viewing on your computer to access additional FINDS: detail in the EDR Site Report.

ECHO:

Envid: 1024699033
Registry ID: 110070487427
DFR URL: <http://echo.epa.gov/detailed-facility-report?fid=110070487427>
Name: CLEANERS
Address: 911 S PRAIRIE AVE
City,State,Zip: INGLEWOOD, CA 90301

Map ID
 Direction
 Distance
 Elevation

MAP FINDINGS

Site

Database(s)

EDR ID Number
 EPA ID Number

M93	HI TECH CLEANERS	RCRA-SQG	1000596993
	911 S PRAIRISE	FINDS	CAD983609868
< 1/8	INGLEWOOD, CA 90301	ECHO	
1 ft.			

Site 3 of 18 in cluster M

Relative:
Lower
Actual:
120 ft.

RCRA-SQG:		
Date Form Received by Agency:		1991-10-24 00:00:00.0
Handler Name:	HI TECH CLEANERS	
Handler Address:		911 S PRAIRISE
Handler City,State,Zip:		INGLEWOOD, CA 90301
EPA ID:		CAD983609868
Contact Name:		JACK MOADDEL
Contact Address:		911 S PRAIRISE
Contact City,State,Zip:		INGLEWOOD, CA 90301
Contact Telephone:		213-412-6060
Contact Fax:		Not reported
Contact Email:		Not reported
Contact Title:		Not reported
EPA Region:		09
Land Type:		Other
Federal Waste Generator Description:		Small Quantity Generator
Non-Notifier:		Not reported
Biennial Report Cycle:		Not reported
Accessibility:		Not reported
Active Site Indicator:		Handler Activities
State District Owner:		Not reported
State District:		Not reported
Mailing Address:		911 S PRAIRISE
Mailing City,State,Zip:		INGLEWOOD, CA 90301
Owner Name:		HI TECH CLEANERS
Owner Type:		Private
Operator Name:		Not reported
Operator Type:		Not reported
Short-Term Generator Activity:		No
Importer Activity:		No
Mixed Waste Generator:		No
Transporter Activity:		No
Transfer Facility Activity:		No
Recycler Activity with Storage:		No
Small Quantity On-Site Burner Exemption:		No
Smelting Melting and Refining Furnace Exemption:		No
Underground Injection Control:		No
Off-Site Waste Receipt:		No
Universal Waste Indicator:		No
Universal Waste Destination Facility:		No
Federal Universal Waste:		No
Active Site Fed-Reg Treatment Storage and Disposal Facility:		Not reported
Active Site Converter Treatment storage and Disposal Facility:		Not reported
Active Site State-Reg Treatment Storage and Disposal Facility:		Not reported
Active Site State-Reg Handler:		---
Federal Facility Indicator:		Not reported
Hazardous Secondary Material Indicator:		NN
Sub-Part K Indicator:		Not reported
Commercial TSD Indicator:		No
Treatment Storage and Disposal Type:		Not reported
2018 GPRA Permit Baseline:		Not on the Baseline
2018 GPRA Renewals Baseline:		Not on the Baseline
Permit Renewals Workload Universe:		Not reported

Map ID
 Direction
 Distance
 Elevation

MAP FINDINGS

Site

Database(s)

EDR ID Number
 EPA ID Number

HI TECH CLEANERS (Continued)

1000596993

Permit Workload Universe:	Not reported
Permit Progress Universe:	Not reported
Post-Closure Workload Universe:	Not reported
Closure Workload Universe:	Not reported
202 GPRA Corrective Action Baseline:	No
Corrective Action Workload Universe:	No
Subject to Corrective Action Universe:	No
Non-TSDFs Where RCRA CA has Been Imposed Universe:	No
TSDFs Potentially Subject to CA Under 3004 (u)/(v) Universe:	No
TSDFs Only Subject to CA under Discretionary Auth Universe:	No
Corrective Action Priority Ranking:	No NCAPS ranking
Environmental Control Indicator:	No
Institutional Control Indicator:	No
Human Exposure Controls Indicator:	N/A
Groundwater Controls Indicator:	N/A
Operating TSDF Universe:	Not reported
Full Enforcement Universe:	Not reported
Significant Non-Complier Universe:	No
Unaddressed Significant Non-Complier Universe:	No
Addressed Significant Non-Complier Universe:	No
Significant Non-Complier With a Compliance Schedule Universe:	No
Financial Assurance Required:	Not reported
Handler Date of Last Change:	2002-06-27 03:35:42.0
Recognized Trader-Importer:	No
Recognized Trader-Exporter:	No
Importer of Spent Lead Acid Batteries:	No
Exporter of Spent Lead Acid Batteries:	No
Recycler Activity Without Storage:	Not reported
Manifest Broker:	Not reported
Sub-Part P Indicator:	No

Handler - Owner Operator:

Owner/Operator Indicator:	Owner
Owner/Operator Name:	HI TECH CLEANERS
Legal Status:	Private
Date Became Current:	Not reported
Date Ended Current:	Not reported
Owner/Operator Address:	911 S PRAIRISE
Owner/Operator City,State,Zip:	INGLEWOOD, CA 90301
Owner/Operator Telephone:	213-412-6060
Owner/Operator Telephone Ext:	Not reported
Owner/Operator Fax:	Not reported
Owner/Operator Email:	Not reported

Historic Generators:

Receive Date:	1991-10-24 00:00:00.0
Handler Name:	HI TECH CLEANERS
Federal Waste Generator Description:	Small Quantity Generator
State District Owner:	Not reported
Large Quantity Handler of Universal Waste:	No
Recognized Trader Importer:	No
Recognized Trader Exporter:	No
Spent Lead Acid Battery Importer:	No
Spent Lead Acid Battery Exporter:	No
Current Record:	Yes

Map ID
 Direction
 Distance
 Elevation

MAP FINDINGS

EDR ID Number
 EPA ID Number

HI TECH CLEANERS (Continued)

1000596993

Non Storage Recycler Activity: Not reported
 Electronic Manifest Broker: Not reported

List of NAICS Codes and Descriptions:

NAICS Code: 81232
 NAICS Description: DRYCLEANING AND LAUNDRY SERVICES (EXCEPT COIN-OPERATED)

Facility Has Received Notices of Violations:

Violations: No Violations Found

Evaluation Action Summary:

Evaluations: No Evaluations Found

FINDS:

Registry ID: 110002863704

Click Here:

Environmental Interest/Information System:

California Hazardous Waste Tracking System - Datamart (HWTS-DATAMART) provides California with information on hazardous waste shipments for generators, transporters, and treatment, storage, and disposal facilities.

RCRAInfo is a national information system that supports the Resource Conservation and Recovery Act (RCRA) program through the tracking of events and activities related to facilities that generate, transport, and treat, store, or dispose of hazardous waste. RCRAInfo allows RCRA program staff to track the notification, permit, compliance, and corrective action activities required under RCRA.

STATE MASTER

[Click this hyperlink](#) while viewing on your computer to access additional FINDS: detail in the EDR Site Report.

ECHO:

Envid: 1000596993
 Registry ID: 110002863704
 DFR URL: <http://echo.epa.gov/detailed-facility-report?fid=110002863704>
 Name: HI TECH CLEANERS
 Address: 911 S PRAIRISE
 City,State,Zip: INGLEWOOD, CA 90301

L94 HOLLYWOOD PARK RACE TRACK

CPS-SLIC U001563804

**1050 S PRAIRIE AVE
 INGLEWOOD, CA 90301**

UST N/A

**< 1/8
 1 ft.**

BROWNFIELDS

Site 8 of 38 in cluster L

HIST UST

DRYCLEANERS

EMI

**Relative:
 Lower**

LOS ANGELES CO. HMS

**Actual:
 102 ft.**

NPDES

CIWQS

CERS

HWTS

CPS-SLIC:

Name: HOLLYWOOD PARK RACETRACK

Map ID
Direction
Distance
Elevation

MAP FINDINGS

Site

Database(s)

EDR ID Number
EPA ID Number

HOLLYWOOD PARK RACE TRACK (Continued)

U001563804

Address: 1050 S. PRAIRIE AVE.
City,State,Zip: INGLEWOOD, CA 90305
Region: STATE
Facility Status: Open - Assessment & Interim Remedial Action
Status Date: 03/26/2010
Global Id: SL0603786356
Lead Agency: LOS ANGELES RWQCB (REGION 4)
Lead Agency Case Number: Not reported
Latitude: 33.9505512748099
Longitude: -118.338117599487
Case Type: Cleanup Program Site
Case Worker: GAC
Local Agency: Not reported
RB Case Number: 1207
File Location: Regional Board
Potential Media Affected: Aquifer used for drinking water supply
Potential Contaminants of Concern: Tetrachloroethylene (PCE), Arsenic
Site History: SITE SUMMARY: Horse racing track since 1938. Scheduled to be demolished in 2009 and redeveloped into mixed residential/commercial use. 238 acres total with paved parking area, grandstand building with former dry cleaners, casino, former race track maintenance area, vehicle maintenance area, racing track and infield, practice track and infield, former oil field impoundments, storm water sediment area, horse stables, and treated wastewater impoundments. Adjacent to Texaco Cypress Fee former oil field site (since redeveloped residential), responsible for PHC-contaminated GW in eastern area of property. GW exceeds MCL for PCE at the former dry cleaner area (5.8 ug/L in grab sample), TPH in groundwater in the western parking area (980 ug/L max), and nitrate in groundwater in the western half of the property (17,000 ug/L). Strong evidence for off-site sources of nitrate and TPH GW contamination. SVE installed in 2007 in former dry cleaners beneath the grandstand and operated until December 2008 to mitigate PCE soil vapors to a depth of 50 ft BGS. Approx 30 lbs VOCs removed to-date. PCE soil and GW plumes need to be fully defined after demolition. Depth to GW approximately 100 ft bgs in the western half and 150 feet bgs in the eastern half. A large fault separates the east and west portions of the property. GW flow direction is uncertain, but 4 to 6 monitoring wells are planned. Formerly agricultural until 1938 when developed as a racetrack. Never used for industrial purposes, minor soil and GW contamination detected in the former dry cleaners, vehicle and track maintenance areas, and former oil field impoundment areas. Approved soil management plan to investigate and remediate contaminated soil during redevelopment. **NEEDED: Further investigation of the former dry cleaner area.**

[Click here to access the California GeoTracker records for this facility:](#)

UST:

Name: HOLLYWOOD PARK RACE TRACK
Address: 1050 S PRAIRIE AVE
City,State,Zip: INGLEWOOD, CA 90301
Facility ID: LACoFA0021198
Permitting Agency: Los Angeles County Fire Department
Latitude: 33.94914
Longitude: -118.34111

Map ID
Direction
Distance
Elevation

MAP FINDINGS

Site

Database(s)

EDR ID Number
EPA ID Number

HOLLYWOOD PARK RACE TRACK (Continued)

U001563804

BROWNFIELDS:

Name: HOLLYWOOD PARK RACETRACK
Address: 1050 S. PRAIRIE AVE.
City,State,Zip: INGLEWOOD, CA 90305
Global ID: SL0603786356
Latitude: 33.950551275
Longitude: -118.3381176
Project Type: Cleanup Program Site
Status: Open - Assessment & Interim Remedial Action
Status Date: 03/26/2010
Lead Agency: LOS ANGELES RWQCB (REGION 4)
Last Correspondence Date: 12/18/2020
Release Type: Clarifier / Dry Cleaning Unit / Vapor Degreaser, Other Type of Release
Contaminant(s) of Concern: Tetrachloroethylene (PCE), Arsenic
Media of Concern: Aquifer used for drinking water supply
Past Use(s) that Caused Contamination: AGRICULTURAL - ORCHARD, DRY CLEANING, VEHICLE MAINTENANCE
Human Health Exposure Controlled: INSUFFICIENT DATA
Human Health Exposure Controlled Date: 03/12/2015
Groundwater Migration Controlled: YES
Groundwater Migration Controlled Date: 03/12/2015
Primary Caseworker Name: GREGG CRANDALL
Primary Caseworker Organization Name: LOS ANGELES RWQCB (REGION 4)
Primary Caseworker Phone Number: 213-576-6701
Primary Caseworker Address: 320 W. 4TH ST., SUITE 200
Primary Caseworker Address: LOS ANGELES
Primary Caseworker Address: CA
Primary Caseworker Email: gregg.crandall@waterboards.ca.gov

HIST UST:

Name: HOLLYWOOD PARK RACS TRACK
Address: 1050 S PRAIRIE
City,State,Zip: INGLEWOOD, CA 90301
File Number: 00026E44
URL: <http://geotracker.waterboards.ca.gov/ustpdfs/pdf/00026E44.pdf>
Region: STATE
Facility ID: 00000005142
Facility Type: Other
Other Type: HORSE RACE TRACK
Contact Name: JAMES W. BROWITT
Telephone: 2134191500
Owner Name: HOLLYWOOD PARK OPERATING CO.
Owner Address: 1050 S. PRAIRIE
Owner City,St,Zip: INGLEWOOD, CA 90301
Total Tanks: 0004

Tank Num: 001
Container Num: 1
Year Installed: 1980
Tank Capacity: 00008000
Tank Used for: PRODUCT
Type of Fuel: DIESEL
Container Construction Thickness: Not reported
Leak Detection: None

Tank Num: 002
Container Num: 2

Map ID
Direction
Distance
Elevation

MAP FINDINGS

Site

Database(s)

EDR ID Number
EPA ID Number

HOLLYWOOD PARK RACE TRACK (Continued)

U001563804

Year Installed: Not reported
Tank Capacity: 00005000
Tank Used for: PRODUCT
Type of Fuel: UNLEADED
Container Construction Thickness: Not reported
Leak Detection: None

Tank Num: 003
Container Num: 3
Year Installed: Not reported
Tank Capacity: 00002000
Tank Used for: PRODUCT
Type of Fuel: DIESEL
Container Construction Thickness: Not reported
Leak Detection: None

Tank Num: 004
Container Num: 4
Year Installed: Not reported
Tank Capacity: 00001500
Tank Used for: PRODUCT
Type of Fuel: DIESEL
Container Construction Thickness: Not reported
Leak Detection: None

[Click here for Geo Tracker PDF:](#)

DRYCLEAN SOUTH COAST:

Name: HOLLYWOOD PARK INC
Address: 1050 S PRAIRIE AVE
City,State,Zip: INGLEWOOD, CA 90301
Facility ID: 37370
Application Number: 103776
Permit Number: M29588
Status: A
Representative Name: JOE ROBINSON
Representative Telephone: 310 4191618
Permit Status: INACTIVE
BCAT Number: 000234
BCAT Description: DRY CLEANING EQUIP PERCHLOROETHYLENE
CCAT Number: Not reported
CCAT Description: Not reported
UTM East: 375.80499268
UTM North: 3757.2451172
Application Date: 12/07/1982
PO Issue Date: 02/24/1983
NAICS Code: 711212
SIC Code: 7948

EMI:

Name: HOLLYWOOD PARK OPERATING CO
Address: 1050 S PRAIRIE AV
City,State,Zip: INGLEWOOD, CA 90301
Year: 1990
County Code: 19
Air Basin: SC

Map ID
Direction
Distance
Elevation

MAP FINDINGS

Site

Database(s)

EDR ID Number
EPA ID Number

HOLLYWOOD PARK RACE TRACK (Continued)

U001563804

Facility ID: 37370
Air District Name: SC
SIC Code: 7216
Air District Name: SOUTH COAST AQMD
Community Health Air Pollution Info System: Not reported
Consolidated Emission Reporting Rule: Not reported
Total Organic Hydrocarbon Gases Tons/Yr: 26
Reactive Organic Gases Tons/Yr: 21
Carbon Monoxide Emissions Tons/Yr: 66
NOX - Oxides of Nitrogen Tons/Yr: 5
SOX - Oxides of Sulphur Tons/Yr: 0
Particulate Matter Tons/Yr: 0
Part. Matter 10 Micrometers and Smlr Tons/Yr:0

Name: HOLLYWOOD PARK OPERATING CO
Address: 1050 S PRAIRIE AV
City,State,Zip: INGLEWOOD, CA 90301
Year: 1993
County Code: 19
Air Basin: SC
Facility ID: 37370
Air District Name: SC
SIC Code: 7216
Air District Name: SOUTH COAST AQMD
Community Health Air Pollution Info System: Not reported
Consolidated Emission Reporting Rule: Not reported
Total Organic Hydrocarbon Gases Tons/Yr: 7
Reactive Organic Gases Tons/Yr: 6
Carbon Monoxide Emissions Tons/Yr: 66
NOX - Oxides of Nitrogen Tons/Yr: 6
SOX - Oxides of Sulphur Tons/Yr: 0
Particulate Matter Tons/Yr: 0
Part. Matter 10 Micrometers and Smlr Tons/Yr:0

Name: HOLLYWOOD PARK OPERATING CO
Address: 1050 S PRAIRIE AV
City,State,Zip: INGLEWOOD, CA 90301
Year: 1995
County Code: 19
Air Basin: SC
Facility ID: 37370
Air District Name: SC
SIC Code: 7216
Air District Name: SOUTH COAST AQMD
Community Health Air Pollution Info System: Not reported
Consolidated Emission Reporting Rule: Not reported
Total Organic Hydrocarbon Gases Tons/Yr: 7
Reactive Organic Gases Tons/Yr: 6
Carbon Monoxide Emissions Tons/Yr: 66
NOX - Oxides of Nitrogen Tons/Yr: 6
SOX - Oxides of Sulphur Tons/Yr: 0
Particulate Matter Tons/Yr: 0
Part. Matter 10 Micrometers and Smlr Tons/Yr:0

Name: HOLLYWOOD PARK INC
Address: 1050 S PRAIRIE AVE
City,State,Zip: INGLEWOOD, CA 90301

Map ID
Direction
Distance
Elevation

MAP FINDINGS

Site

Database(s)

EDR ID Number
EPA ID Number

HOLLYWOOD PARK RACE TRACK (Continued)

U001563804

Year: 1996
County Code: 19
Air Basin: SC
Facility ID: 37370
Air District Name: SC
SIC Code: 7216
Air District Name: SOUTH COAST AQMD
Community Health Air Pollution Info System: Not reported
Consolidated Emission Reporting Rule: Not reported
Total Organic Hydrocarbon Gases Tons/Yr: 11
Reactive Organic Gases Tons/Yr: 9
Carbon Monoxide Emissions Tons/Yr: 114
NOX - Oxides of Nitrogen Tons/Yr: 20
SOX - Oxides of Sulphur Tons/Yr: 0
Particulate Matter Tons/Yr: 1
Part. Matter 10 Micrometers and Smlr Tons/Yr:1

Name: HOLLYWOOD PARK INC
Address: 1050 S PRAIRIE AV
City,State,Zip: INGLEWOOD, CA 90301
Year: 1997
County Code: 19
Air Basin: SC
Facility ID: 37370
Air District Name: SC
SIC Code: 7216
Air District Name: SOUTH COAST AQMD
Community Health Air Pollution Info System: Not reported
Consolidated Emission Reporting Rule: Not reported
Total Organic Hydrocarbon Gases Tons/Yr: 9
Reactive Organic Gases Tons/Yr: 5
Carbon Monoxide Emissions Tons/Yr: 1
NOX - Oxides of Nitrogen Tons/Yr: 4
SOX - Oxides of Sulphur Tons/Yr: 0
Particulate Matter Tons/Yr: 0
Part. Matter 10 Micrometers and Smlr Tons/Yr:0

Name: HOLLYWOOD PARK INC
Address: 1050 S PRAIRIE AV
City,State,Zip: INGLEWOOD, CA 90301
Year: 1998
County Code: 19
Air Basin: SC
Facility ID: 37370
Air District Name: SC
SIC Code: 7216
Air District Name: SOUTH COAST AQMD
Community Health Air Pollution Info System: Not reported
Consolidated Emission Reporting Rule: Not reported
Total Organic Hydrocarbon Gases Tons/Yr: 9
Reactive Organic Gases Tons/Yr: 5
Carbon Monoxide Emissions Tons/Yr: 1
NOX - Oxides of Nitrogen Tons/Yr: 4
SOX - Oxides of Sulphur Tons/Yr: 0
Particulate Matter Tons/Yr: 0
Part. Matter 10 Micrometers and Smlr Tons/Yr:0

Map ID
Direction
Distance
Elevation

MAP FINDINGS

Site

Database(s)

EDR ID Number
EPA ID Number

HOLLYWOOD PARK RACE TRACK (Continued)

U001563804

Name: HOLLYWOOD PARK INC
Address: 1050 S PRAIRIE AV
City,State,Zip: INGLEWOOD, CA 90301
Year: 1999
County Code: 19
Air Basin: SC
Facility ID: 37370
Air District Name: SC
SIC Code: 7216
Air District Name: SOUTH COAST AQMD
Community Health Air Pollution Info System: Not reported
Consolidated Emission Reporting Rule: Not reported
Total Organic Hydrocarbon Gases Tons/Yr: 9
Reactive Organic Gases Tons/Yr: 5
Carbon Monoxide Emissions Tons/Yr: 1
NOX - Oxides of Nitrogen Tons/Yr: 4
SOX - Oxides of Sulphur Tons/Yr: 0
Particulate Matter Tons/Yr: 0
Part. Matter 10 Micrometers and Smlr Tons/Yr:0

Name: HOLLYWOOD PARK INC
Address: 1050 S PRAIRIE AV
City,State,Zip: INGLEWOOD, CA 90301
Year: 2000
County Code: 19
Air Basin: SC
Facility ID: 37370
Air District Name: SC
SIC Code: 7216
Air District Name: SOUTH COAST AQMD
Community Health Air Pollution Info System: Not reported
Consolidated Emission Reporting Rule: Not reported
Total Organic Hydrocarbon Gases Tons/Yr: 9
Reactive Organic Gases Tons/Yr: 5
Carbon Monoxide Emissions Tons/Yr: 1
NOX - Oxides of Nitrogen Tons/Yr: 4
SOX - Oxides of Sulphur Tons/Yr: 0
Particulate Matter Tons/Yr: 0
Part. Matter 10 Micrometers and Smlr Tons/Yr:0

Name: HOLLYWOOD PARK INC
Address: 1050 S PRAIRIE AV
City,State,Zip: INGLEWOOD, CA 90301
Year: 2001
County Code: 19
Air Basin: SC
Facility ID: 37370
Air District Name: SC
SIC Code: 7216
Air District Name: SOUTH COAST AQMD
Community Health Air Pollution Info System: Not reported
Consolidated Emission Reporting Rule: Not reported
Total Organic Hydrocarbon Gases Tons/Yr: 9
Reactive Organic Gases Tons/Yr: 7
Carbon Monoxide Emissions Tons/Yr: 1
NOX - Oxides of Nitrogen Tons/Yr: 4
SOX - Oxides of Sulphur Tons/Yr: 0

Map ID
Direction
Distance
Elevation

MAP FINDINGS

Site

Database(s)

EDR ID Number
EPA ID Number

HOLLYWOOD PARK RACE TRACK (Continued)

U001563804

Particulate Matter Tons/Yr: 0
Part. Matter 10 Micrometers and Smlr Tons/Yr:0

Name: HOLLYWOOD PARK LAND COMPANY LLC
Address: 1050 S PRAIRIE AVE
City,State,Zip: INGLEWOOD, CA 90301
Year: 2006
County Code: 19
Air Basin: SC
Facility ID: 145829
Air District Name: SC
SIC Code: 7948
Air District Name: SOUTH COAST AQMD
Community Health Air Pollution Info System: Not reported
Consolidated Emission Reporting Rule: Not reported
Total Organic Hydrocarbon Gases Tons/Yr: 2.007004252804671259
Reactive Organic Gases Tons/Yr: 1.665
Carbon Monoxide Emissions Tons/Yr: 3.763
NOX - Oxides of Nitrogen Tons/Yr: 11.664
SOX - Oxides of Sulphur Tons/Yr: .156
Particulate Matter Tons/Yr: .832
Part. Matter 10 Micrometers and Smlr Tons/Yr:.83125

Name: HOLLYWOOD PARK LAND COMPANY LLC
Address: 1050 S PRAIRIE AVE
City,State,Zip: INGLEWOOD, CA 90301
Year: 2007
County Code: 19
Air Basin: SC
Facility ID: 145829
Air District Name: SC
SIC Code: 7948
Air District Name: SOUTH COAST AQMD
Community Health Air Pollution Info System: Not reported
Consolidated Emission Reporting Rule: Not reported
Total Organic Hydrocarbon Gases Tons/Yr: 2.007004252804671259
Reactive Organic Gases Tons/Yr: 1.665
Carbon Monoxide Emissions Tons/Yr: 3.763
NOX - Oxides of Nitrogen Tons/Yr: 11.664
SOX - Oxides of Sulphur Tons/Yr: .156
Particulate Matter Tons/Yr: .832
Part. Matter 10 Micrometers and Smlr Tons/Yr:.83125

Name: HOLLYWOOD PARK LAND COMPANY LLC
Address: 1050 S PRAIRIE AVE
City,State,Zip: INGLEWOOD, CA 90301
Year: 2008
County Code: 19
Air Basin: SC
Facility ID: 145829
Air District Name: SC
SIC Code: 7948
Air District Name: SOUTH COAST AQMD
Community Health Air Pollution Info System: Not reported
Consolidated Emission Reporting Rule: Not reported
Total Organic Hydrocarbon Gases Tons/Yr: 2.130862444534940600
Reactive Organic Gases Tons/Yr: 1.835607356

Map ID
Direction
Distance
Elevation

MAP FINDINGS

Site

Database(s)

EDR ID Number
EPA ID Number

HOLLYWOOD PARK RACE TRACK (Continued)

U001563804

Carbon Monoxide Emissions Tons/Yr: 3.68
NOX - Oxides of Nitrogen Tons/Yr: 11.64
SOX - Oxides of Sulphur Tons/Yr: .133848
Particulate Matter Tons/Yr: .8328255
Part. Matter 10 Micrometers and Smlr Tons/Yr: 832062375

Name: HOLLYWOOD PARK LAND COMPANY LLC
Address: 1050 S PRAIRIE AVE
City,State,Zip: INGLEWOOD, CA 90301
Year: 2009
County Code: 19
Air Basin: SC
Facility ID: 145829
Air District Name: SC
SIC Code: 7948
Air District Name: SOUTH COAST AQMD
Community Health Air Pollution Info System: Not reported
Consolidated Emission Reporting Rule: Not reported
Total Organic Hydrocarbon Gases Tons/Yr: 2.0483203523286102
Reactive Organic Gases Tons/Yr: 1.7603378000000001
Carbon Monoxide Emissions Tons/Yr: 3.6299999999999999
NOX - Oxides of Nitrogen Tons/Yr: 11.720000000000001
SOX - Oxides of Sulphur Tons/Yr: 0.13239000000000001
Particulate Matter Tons/Yr: 0.76717000000000002
Part. Matter 10 Micrometers and Smlr Tons/Yr: 0.75064900000000001

Name: HOLLYWOOD PARK LAND COMPANY LLC
Address: 1050 S PRAIRIE AVE
City,State,Zip: INGLEWOOD, CA 90301
Year: 2010
County Code: 19
Air Basin: SC
Facility ID: 145829
Air District Name: SC
SIC Code: 7948
Air District Name: SOUTH COAST AQMD
Community Health Air Pollution Info System: Not reported
Consolidated Emission Reporting Rule: Not reported
Total Organic Hydrocarbon Gases Tons/Yr: 2.1432437279646002
Reactive Organic Gases Tons/Yr: 1.8117399999999999
Carbon Monoxide Emissions Tons/Yr: 3.9089200000000002
NOX - Oxides of Nitrogen Tons/Yr: 13.70398
SOX - Oxides of Sulphur Tons/Yr: 0.19017999999999999
Particulate Matter Tons/Yr: 0.98046999999999995
Part. Matter 10 Micrometers and Smlr Tons/Yr: 0.95905172000000005

Name: HOLLYWOOD PARK LAND COMPANY LLC
Address: 1050 S PRAIRIE AVE
City,State,Zip: INGLEWOOD, CA 90301
Year: 2011
County Code: 19
Air Basin: SC
Facility ID: 145829
Air District Name: SC
SIC Code: 7948
Air District Name: SOUTH COAST AQMD
Community Health Air Pollution Info System: Not reported

Map ID
Direction
Distance
Elevation

MAP FINDINGS

Site

Database(s)

EDR ID Number
EPA ID Number

HOLLYWOOD PARK RACE TRACK (Continued)

U001563804

Consolidated Emission Reporting Rule: Not reported
Total Organic Hydrocarbon Gases Tons/Yr: 1.8585961184
Reactive Organic Gases Tons/Yr: 1.55644
Carbon Monoxide Emissions Tons/Yr: 3.53307
NOX - Oxides of Nitrogen Tons/Yr: 12.23006
SOX - Oxides of Sulphur Tons/Yr: 0.16886
Particulate Matter Tons/Yr: 0.87503
Part. Matter 10 Micrometers and Smlr Tons/Yr:0.85601572

Name: HOLLYWOOD PARK LAND COMPANY LLC
Address: 1050 S PRAIRIE AVE
City,State,Zip: INGLEWOOD, CA 90301
Year: 2012
County Code: 19
Air Basin: SC
Facility ID: 145829
Air District Name: SC
SIC Code: 7948
Air District Name: SOUTH COAST AQMD
Community Health Air Pollution Info System: Not reported
Consolidated Emission Reporting Rule: Not reported
Total Organic Hydrocarbon Gases Tons/Yr: 0.78595609281
Reactive Organic Gases Tons/Yr: 0.64807
Carbon Monoxide Emissions Tons/Yr: 1.33551
NOX - Oxides of Nitrogen Tons/Yr: 1.74932
SOX - Oxides of Sulphur Tons/Yr: 0.01000628
Particulate Matter Tons/Yr: 0.12917
Part. Matter 10 Micrometers and Smlr Tons/Yr:0.12854582

Name: HOLLYWOOD PARK LAND COMPANY LLC
Address: 1050 S PRAIRIE AVE
City,State,Zip: INGLEWOOD, CA 90301
Year: 2013
County Code: 19
Air Basin: SC
Facility ID: 145829
Air District Name: SC
SIC Code: 7948
Air District Name: SOUTH COAST AQMD
Community Health Air Pollution Info System: Not reported
Consolidated Emission Reporting Rule: Not reported
Total Organic Hydrocarbon Gases Tons/Yr: 0.8815825118
Reactive Organic Gases Tons/Yr: 0.72672
Carbon Monoxide Emissions Tons/Yr: 1.58985
NOX - Oxides of Nitrogen Tons/Yr: 3.09048
SOX - Oxides of Sulphur Tons/Yr: 0.01026
Particulate Matter Tons/Yr: 0.22471
Part. Matter 10 Micrometers and Smlr Tons/Yr:0.22168342

LOS ANGELES CO. HMS:

Name: HOLLYWOOD PARK RACE TRACK
Address: 1050 S PRAIRIE AVE
City,State,Zip: INGLEWOOD, CA 903014120
Region: LA
Permit Category: T
Facility Id: 010412-029988
Facility Type: 0

Map ID
Direction
Distance
Elevation

MAP FINDINGS

Site

Database(s)

EDR ID Number
EPA ID Number

HOLLYWOOD PARK RACE TRACK (Continued)

U001563804

Facility Status: Closed
Area: 2E
Permit Number: 000267808
Permit Status: Closed

Name: HOLLYWOOD PARK RACE TRACK
Address: 1050 S PRAIRIE AVE
City,State,Zip: INGLEWOOD, CA 903014120
Region: LA
Permit Category: Not reported
Facility Id: 010412-030512
Facility Type: Not reported
Facility Status: OPEN
Area: 2E
Permit Number: Not reported
Permit Status: Not reported

Name: HOLLYWOOD PARK LAND CO LLC
Address: 1050 S PRAIRIE AVE
City,State,Zip: INGLEWOOD, CA 903014120
Region: LA
Permit Category: T
Facility Id: 010412-046068
Facility Type: 0
Facility Status: Removed
Area: 2E
Permit Number: 000483176
Permit Status: Removed

NPDES:

Name: HOLLYWOOD PARK
Address: 1050 S PRAIRIE AVE
City,State,Zip: INGLEWOOD, CA 90301
Facility Status: Not reported
NPDES Number: Not reported
Region: Not reported
Agency Number: Not reported
Regulatory Measure ID: Not reported
Place ID: Not reported
Order Number: Not reported
WDID: 4 19C369188
Regulatory Measure Type: Construction
Program Type: Not reported
Adoption Date Of Regulatory Measure: Not reported
Effective Date Of Regulatory Measure: Not reported
Termination Date Of Regulatory Measure: Not reported
Expiration Date Of Regulatory Measure: Not reported
Discharge Address: Not reported
Discharge Name: Not reported
Discharge City: Not reported
Discharge State: Not reported
Discharge Zip: Not reported
Status: Terminated
Status Date: 06/07/2017
Operator Name: Hollywood Park Land Company LLC
Operator Address: 4 Embarcadero Center
Operator City: San Francisco

Map ID
Direction
Distance
Elevation

MAP FINDINGS

Site

Database(s)

EDR ID Number
EPA ID Number

HOLLYWOOD PARK RACE TRACK (Continued)

U001563804

Operator State:	California
Operator Zip:	94111
NPDES as of 03/2018:	
NPDES Number:	CAS000002
Status:	Terminated
Agency Number:	0
Region:	4
Regulatory Measure ID:	444448
Order Number:	2009-0009-DWQ
Regulatory Measure Type:	Enrollee
Place ID:	Not reported
WDID:	4 19C369188
Program Type:	Construction
Adoption Date Of Regulatory Measure:	Not reported
Effective Date Of Regulatory Measure:	03/18/2014
Expiration Date Of Regulatory Measure:	Not reported
Termination Date Of Regulatory Measure:	03/28/2017
Discharge Name:	Hollywood Park Land Company LLC
Discharge Address:	4 Embarcadero Center
Discharge City:	San Francisco
Discharge State:	California
Discharge Zip:	94111
Received Date:	Not reported
Processed Date:	Not reported
Status:	Not reported
Status Date:	Not reported
Place Size:	Not reported
Place Size Unit:	Not reported
Contact:	Not reported
Contact Title:	Not reported
Contact Phone:	Not reported
Contact Phone Ext:	Not reported
Contact Email:	Not reported
Operator Name:	Not reported
Operator Address:	Not reported
Operator City:	Not reported
Operator State:	Not reported
Operator Zip:	Not reported
Operator Contact:	Not reported
Operator Contact Title:	Not reported
Operator Contact Phone:	Not reported
Operator Contact Phone Ext:	Not reported
Operator Contact Email:	Not reported
Operator Type:	Not reported
Developer:	Not reported
Developer Address:	Not reported
Developer City:	Not reported
Developer State:	Not reported
Developer Zip:	Not reported
Developer Contact:	Not reported
Developer Contact Title:	Not reported
Constype Linear Utility Ind:	Not reported
Emergency Phone:	Not reported
Emergency Phone Ext:	Not reported
Constype Above Ground Ind:	Not reported
Constype Below Ground Ind:	Not reported
Constype Cable Line Ind:	Not reported

Map ID
Direction
Distance
Elevation

MAP FINDINGS

Site

Database(s)

EDR ID Number
EPA ID Number

HOLLYWOOD PARK RACE TRACK (Continued)

U001563804

Constype Comm Line Ind:	Not reported
Constype Commercial Ind:	Not reported
Constype Electrical Line Ind:	Not reported
Constype Gas Line Ind:	Not reported
Constype Industrial Ind:	Not reported
Constype Other Description:	Not reported
Constype Other Ind:	Not reported
Constype Recons Ind:	Not reported
Constype Residential Ind:	Not reported
Constype Transport Ind:	Not reported
Constype Utility Description:	Not reported
Constype Utility Ind:	Not reported
Constype Water Sewer Ind:	Not reported
Dir Discharge Uswater Ind:	Not reported
Receiving Water Name:	Not reported
Certifier:	Not reported
Certifier Title:	Not reported
Certification Date:	Not reported
Primary Sic:	Not reported
Secondary Sic:	Not reported
Tertiary Sic:	Not reported
NPDES Number:	Not reported
Status:	Not reported
Agency Number:	Not reported
Region:	4
Regulatory Measure ID:	444448
Order Number:	Not reported
Regulatory Measure Type:	Construction
Place ID:	Not reported
WDID:	4 19C369188
Program Type:	Not reported
Adoption Date Of Regulatory Measure:	Not reported
Effective Date Of Regulatory Measure:	Not reported
Expiration Date Of Regulatory Measure:	Not reported
Termination Date Of Regulatory Measure:	05/15/2017
Discharge Name:	Not reported
Discharge Address:	Not reported
Discharge City:	Not reported
Discharge State:	Not reported
Discharge Zip:	Not reported
Received Date:	03/07/2014
Processed Date:	03/18/2014
Status:	Terminated
Status Date:	06/07/2017
Place Size:	284
Place Size Unit:	Acres
Contact:	Chris Holmquist
Contact Title:	Infrastructure Director
Contact Phone:	310-382-9023
Contact Phone Ext:	Not reported
Contact Email:	cholmquist@wilsonmeany.com
Operator Name:	Hollywood Park Land Company LLC
Operator Address:	4 Embarcadero Center
Operator City:	San Francisco
Operator State:	California
Operator Zip:	94111

Map ID
Direction
Distance
Elevation

MAP FINDINGS

Site

Database(s)

EDR ID Number
EPA ID Number

HOLLYWOOD PARK RACE TRACK (Continued)

U001563804

Operator Contact: Chris Holmquist
Operator Contact Title: Infrastructure Director
Operator Contact Phone: 310-382-9023
Operator Contact Phone Ext: Not reported
Operator Contact Email: cholmquist@wilsonmeany.com
Operator Type: Private Business
Developer: Hollywood Park Land Company LLC
Developer Address: 4 Embarcadero Center
Developer City: San Francisco
Developer State: California
Developer Zip: 94111
Developer Contact: Chris Holmquist
Developer Contact Title: Infrastructure Director
Constype Linear Utility Ind: N
Emergency Phone: Not reported
Emergency Phone Ext: Not reported
Constype Above Ground Ind: N
Constype Below Ground Ind: N
Constype Cable Line Ind: N
Constype Comm Line Ind: N
Constype Commercial Ind: N
Constype Electrical Line Ind: N
Constype Gas Line Ind: N
Constype Industrial Ind: N
Constype Other Description: Not reported
Constype Other Ind: N
Constype Recons Ind: N
Constype Residential Ind: Y
Constype Transport Ind: N
Constype Utility Description: Not reported
Constype Utility Ind: N
Constype Water Sewer Ind: N
Dir Discharge Uswater Ind: N
Receiving Water Name: Dominguez Channel
Certifier: Chris Holmquist
Certifier Title: Infrastructure Director
Certification Date: 07-MAR-14
Primary Sic: Not reported
Secondary Sic: Not reported
Tertiary Sic: Not reported

Name: LA STADIUM & ENTERTAINMENT DISTRICT AT HOLLYWOOD PARK
Address: 1050 S PRAIRIE AVE
City,State,Zip: INGLEWOOD, CA 90301
Facility Status: Active
NPDES Number: CAS000002
Region: 4
Agency Number: 0
Regulatory Measure ID: 483126
Place ID: Not reported
Order Number: 2009-0009-DWQ
WDID: 4 19C379294
Regulatory Measure Type: Enrollee
Program Type: Construction
Adoption Date Of Regulatory Measure: Not reported
Effective Date Of Regulatory Measure: 03/28/2017

Map ID
Direction
Distance
Elevation

MAP FINDINGS

Site

Database(s)

EDR ID Number
EPA ID Number

HOLLYWOOD PARK RACE TRACK (Continued)

U001563804

Termination Date Of Regulatory Measure: Not reported
Expiration Date Of Regulatory Measure: Not reported
Discharge Address: 211 North Stadium Blvd Suite 201
Discharge Name: Pincay RE LLC a Delaware Limited Liability Company
Discharge City: Columbia
Discharge State: Missouri
Discharge Zip: 65203
Status: Not reported
Status Date: Not reported
Operator Name: Not reported
Operator Address: Not reported
Operator City: Not reported
Operator State: Not reported
Operator Zip: Not reported

NPDES as of 03/2018:

NPDES Number: Not reported
Status: Not reported
Agency Number: Not reported
Region: 4
Regulatory Measure ID: 483126
Order Number: Not reported
Regulatory Measure Type: Construction
Place ID: Not reported
WDID: 4 19C379294
Program Type: Not reported
Adoption Date Of Regulatory Measure: Not reported
Effective Date Of Regulatory Measure: Not reported
Expiration Date Of Regulatory Measure: Not reported
Termination Date Of Regulatory Measure: Not reported
Discharge Name: Not reported
Discharge Address: Not reported
Discharge City: Not reported
Discharge State: Not reported
Discharge Zip: Not reported
Received Date: 03/27/2017
Processed Date: 03/28/2017
Status: Active
Status Date: 03/28/2017
Place Size: 284
Place Size Unit: Acres
Contact: Scott Owens
Contact Title: Director of Field Operations
Contact Phone: 602-21-715-0
Contact Phone Ext: Not reported
Contact Email: scott.owens@aecom.com
Operator Name: Pincay RE LLC a Delaware Limited Liability Company
Operator Address: 211 North Stadium Blvd Suite 201
Operator City: Columbia
Operator State: Missouri
Operator Zip: 65203
Operator Contact: R Maly
Operator Contact Title: President
Operator Contact Phone: 573-449-8323
Operator Contact Phone Ext: Not reported
Operator Contact Email: bwildenhain@thekroenkegroup.com
Operator Type: Private Business
Developer: Pincay RE LLC a Delaware Limited Liability Company

Map ID
Direction
Distance
Elevation

MAP FINDINGS

Site

Database(s)

EDR ID Number
EPA ID Number

HOLLYWOOD PARK RACE TRACK (Continued)

U001563804

Developer Address: 211 North Stadium Blvd Suite 201
Developer City: Columbia
Developer State: California
Developer Zip: 65203
Developer Contact: Bryan Wildenhain
Developer Contact Title: Property/Construction Manager
Constype Linear Utility Ind: N
Emergency Phone: 602-721-0715
Emergency Phone Ext: Not reported
Constype Above Ground Ind: N
Constype Below Ground Ind: N
Constype Cable Line Ind: N
Constype Comm Line Ind: N
Constype Commercial Ind: N
Constype Electrical Line Ind: N
Constype Gas Line Ind: N
Constype Industrial Ind: N
Constype Other Description: Type 1A-NON-Combustable
Constype Other Ind: N
Constype Recons Ind: N
Constype Residential Ind: N
Constype Transport Ind: N
Constype Utility Description: Not reported
Constype Utility Ind: N
Constype Water Sewer Ind: N
Dir Discharge Uswater Ind: N
Receiving Water Name: Dominguez Channel
Certifier: R Maly
Certifier Title: President
Certification Date: 27-MAR-17
Primary Sic: Not reported
Secondary Sic: Not reported
Tertiary Sic: Not reported

NPDES Number: CAS000002
Status: Active
Agency Number: 0
Region: 4
Regulatory Measure ID: 483126
Order Number: 2009-0009-DWQ
Regulatory Measure Type: Enrollee
Place ID: Not reported
WDID: 4 19C379294
Program Type: Construction
Adoption Date Of Regulatory Measure: Not reported
Effective Date Of Regulatory Measure: 03/28/2017
Expiration Date Of Regulatory Measure: Not reported
Termination Date Of Regulatory Measure: Not reported
Discharge Name: Pincay RE LLC a Delaware Limited Liability Company
Discharge Address: 211 North Stadium Blvd Suite 201
Discharge City: Columbia
Discharge State: Missouri
Discharge Zip: 65203
Received Date: Not reported
Processed Date: Not reported
Status: Not reported
Status Date: Not reported

Map ID
Direction
Distance
Elevation

MAP FINDINGS

Site

Database(s)

EDR ID Number
EPA ID Number

HOLLYWOOD PARK RACE TRACK (Continued)

U001563804

Place Size:	Not reported
Place Size Unit:	Not reported
Contact:	Not reported
Contact Title:	Not reported
Contact Phone:	Not reported
Contact Phone Ext:	Not reported
Contact Email:	Not reported
Operator Name:	Not reported
Operator Address:	Not reported
Operator City:	Not reported
Operator State:	Not reported
Operator Zip:	Not reported
Operator Contact:	Not reported
Operator Contact Title:	Not reported
Operator Contact Phone:	Not reported
Operator Contact Phone Ext:	Not reported
Operator Contact Email:	Not reported
Operator Type:	Not reported
Developer:	Not reported
Developer Address:	Not reported
Developer City:	Not reported
Developer State:	Not reported
Developer Zip:	Not reported
Developer Contact:	Not reported
Developer Contact Title:	Not reported
Constype Linear Utility Ind:	Not reported
Emergency Phone:	Not reported
Emergency Phone Ext:	Not reported
Constype Above Ground Ind:	Not reported
Constype Below Ground Ind:	Not reported
Constype Cable Line Ind:	Not reported
Constype Comm Line Ind:	Not reported
Constype Commercial Ind:	Not reported
Constype Electrical Line Ind:	Not reported
Constype Gas Line Ind:	Not reported
Constype Industrial Ind:	Not reported
Constype Other Description:	Not reported
Constype Other Ind:	Not reported
Constype Recons Ind:	Not reported
Constype Residential Ind:	Not reported
Constype Transport Ind:	Not reported
Constype Utility Description:	Not reported
Constype Utility Ind:	Not reported
Constype Water Sewer Ind:	Not reported
Dir Discharge Uswater Ind:	Not reported
Receiving Water Name:	Not reported
Certifier:	Not reported
Certifier Title:	Not reported
Certification Date:	Not reported
Primary Sic:	Not reported
Secondary Sic:	Not reported
Tertiary Sic:	Not reported

Name:	LA STADIUM & ENTERTAINMENT DISTRICT AT HOLLYWOOD PARK
Address:	1050 S PRAIRIE AVE
City,State,Zip:	INGLEWOOD, CA 90301

Map ID
Direction
Distance
Elevation

MAP FINDINGS

Site

Database(s)

EDR ID Number
EPA ID Number

HOLLYWOOD PARK RACE TRACK (Continued)

U001563804

Facility Status:	Not reported
NPDES Number:	Not reported
Region:	Not reported
Agency Number:	Not reported
Regulatory Measure ID:	Not reported
Place ID:	Not reported
Order Number:	Not reported
WDID:	4 19C379294
Regulatory Measure Type:	Construction
Program Type:	Not reported
Adoption Date Of Regulatory Measure:	Not reported
Effective Date Of Regulatory Measure:	Not reported
Termination Date Of Regulatory Measure:	Not reported
Expiration Date Of Regulatory Measure:	Not reported
Discharge Address:	Not reported
Discharge Name:	Not reported
Discharge City:	Not reported
Discharge State:	Not reported
Discharge Zip:	Not reported
Status:	Active
Status Date:	03/28/2017
Operator Name:	Pincay RE LLC a Delaware Limited Liability Company
Operator Address:	211 North Stadium Blvd Suite 201
Operator City:	Columbia
Operator State:	Missouri
Operator Zip:	65203
NPDES as of 03/2018:	
NPDES Number:	Not reported
Status:	Not reported
Agency Number:	Not reported
Region:	4
Regulatory Measure ID:	483126
Order Number:	Not reported
Regulatory Measure Type:	Construction
Place ID:	Not reported
WDID:	4 19C379294
Program Type:	Not reported
Adoption Date Of Regulatory Measure:	Not reported
Effective Date Of Regulatory Measure:	Not reported
Expiration Date Of Regulatory Measure:	Not reported
Termination Date Of Regulatory Measure:	Not reported
Discharge Name:	Not reported
Discharge Address:	Not reported
Discharge City:	Not reported
Discharge State:	Not reported
Discharge Zip:	Not reported
Received Date:	03/27/2017
Processed Date:	03/28/2017
Status:	Active
Status Date:	03/28/2017
Place Size:	284
Place Size Unit:	Acres
Contact:	Scott Owens
Contact Title:	Director of Field Operations
Contact Phone:	602-21-715-0
Contact Phone Ext:	Not reported
Contact Email:	scott.owens@aecom.com

Map ID
Direction
Distance
Elevation

MAP FINDINGS

Site

Database(s)

EDR ID Number
EPA ID Number

HOLLYWOOD PARK RACE TRACK (Continued)

U001563804

Operator Name: Pincay RE LLC a Delaware Limited Liability Company
Operator Address: 211 North Stadium Blvd Suite 201
Operator City: Columbia
Operator State: Missouri
Operator Zip: 65203
Operator Contact: R Maly
Operator Contact Title: President
Operator Contact Phone: 573-449-8323
Operator Contact Phone Ext: Not reported
Operator Contact Email: bwildenhain@thekroenkegroup.com
Operator Type: Private Business
Developer: Pincay RE LLC a Delaware Limited Liability Company
Developer Address: 211 North Stadium Blvd Suite 201
Developer City: Columbia
Developer State: California
Developer Zip: 65203
Developer Contact: Bryan Wildenhain
Developer Contact Title: Property/Construction Manager
Constype Linear Utility Ind: N
Emergency Phone: 602-721-0715
Emergency Phone Ext: Not reported
Constype Above Ground Ind: N
Constype Below Ground Ind: N
Constype Cable Line Ind: N
Constype Comm Line Ind: N
Constype Commercial Ind: N
Constype Electrical Line Ind: N
Constype Gas Line Ind: N
Constype Industrial Ind: N
Constype Other Description: Type 1A-NON-Combustable
Constype Other Ind: N
Constype Recons Ind: N
Constype Residential Ind: N
Constype Transport Ind: N
Constype Utility Description: Not reported
Constype Utility Ind: N
Constype Water Sewer Ind: N
Dir Discharge Uswater Ind: N
Receiving Water Name: Dominguez Channel
Certifier: R Maly
Certifier Title: President
Certification Date: 27-MAR-17
Primary Sic: Not reported
Secondary Sic: Not reported
Tertiary Sic: Not reported

NPDES Number: CAS000002
Status: Active
Agency Number: 0
Region: 4
Regulatory Measure ID: 483126
Order Number: 2009-0009-DWQ
Regulatory Measure Type: Enrollee
Place ID: Not reported
WDID: 4 19C379294
Program Type: Construction
Adoption Date Of Regulatory Measure: Not reported

Map ID
Direction
Distance
Elevation

MAP FINDINGS

Site

Database(s)

EDR ID Number
EPA ID Number

HOLLYWOOD PARK RACE TRACK (Continued)

U001563804

Effective Date Of Regulatory Measure: 03/28/2017
Expiration Date Of Regulatory Measure: Not reported
Termination Date Of Regulatory Measure: Not reported
Discharge Name: Pincay RE LLC a Delaware Limited Liability Company
Discharge Address: 211 North Stadium Blvd Suite 201
Discharge City: Columbia
Discharge State: Missouri
Discharge Zip: 65203
Received Date: Not reported
Processed Date: Not reported
Status: Not reported
Status Date: Not reported
Place Size: Not reported
Place Size Unit: Not reported
Contact: Not reported
Contact Title: Not reported
Contact Phone: Not reported
Contact Phone Ext: Not reported
Contact Email: Not reported
Operator Name: Not reported
Operator Address: Not reported
Operator City: Not reported
Operator State: Not reported
Operator Zip: Not reported
Operator Contact: Not reported
Operator Contact Title: Not reported
Operator Contact Phone: Not reported
Operator Contact Phone Ext: Not reported
Operator Contact Email: Not reported
Operator Type: Not reported
Developer: Not reported
Developer Address: Not reported
Developer City: Not reported
Developer State: Not reported
Developer Zip: Not reported
Developer Contact: Not reported
Developer Contact Title: Not reported
Constype Linear Utility Ind: Not reported
Emergency Phone: Not reported
Emergency Phone Ext: Not reported
Constype Above Ground Ind: Not reported
Constype Below Ground Ind: Not reported
Constype Cable Line Ind: Not reported
Constype Comm Line Ind: Not reported
Constype Commercial Ind: Not reported
Constype Electrical Line Ind: Not reported
Constype Gas Line Ind: Not reported
Constype Industrial Ind: Not reported
Constype Other Description: Not reported
Constype Other Ind: Not reported
Constype Recons Ind: Not reported
Constype Residential Ind: Not reported
Constype Transport Ind: Not reported
Constype Utility Description: Not reported
Constype Utility Ind: Not reported
Constype Water Sewer Ind: Not reported
Dir Discharge Uswater Ind: Not reported

Map ID
Direction
Distance
Elevation

MAP FINDINGS

Site

Database(s)

EDR ID Number
EPA ID Number

HOLLYWOOD PARK RACE TRACK (Continued)

U001563804

Receiving Water Name: Not reported
Certifier: Not reported
Certifier Title: Not reported
Certification Date: Not reported
Primary Sic: Not reported
Secondary Sic: Not reported
Tertiary Sic: Not reported

CIWQS:

Name: HOLLYWOOD PARK RACETRACK
Address: 1050 S PRAIRIE AVE
City,State,Zip: INGLEWOOD, CA 90301
Agency: Hollywood Park Land Co LLC
Agency Address: 4 Embarcadero Center Ste 3300, San Francisco, CA 94111
Place/Project Type: Industrial - Racing, Including Track Operations
SIC/NAICS: 7948
Region: 4
Program: INDSTW
Regulatory Measure Status: Terminated
Regulatory Measure Type: Storm water industrial
Order Number: 2014-0057-DWQ
WDID: 4 19I019821
NPDES Number: CAS000001
Adoption Date: Not reported
Effective Date: 10/12/2005
Termination Date: 05/13/2014
Expiration/Review Date: Not reported
Design Flow: Not reported
Major/Minor: Not reported
Complexity: Not reported
TTWQ: Not reported
Enforcement Actions within 5 years: 0
Violations within 5 years: 0
Latitude: 33.94999
Longitude: -118.34392

Name: HOLLYWOOD PARK
Address: 1050 S PRAIRIE AVE
City,State,Zip: INGLEWOOD, CA 90301
Agency: Hollywood Park Land Company LLC
Agency Address: 4 Embarcadero Center Suite 3330, San Francisco, CA 94111
Place/Project Type: Construction - Residential
SIC/NAICS: Not reported
Region: 4
Program: CONSTW
Regulatory Measure Status: Terminated
Regulatory Measure Type: Storm water construction
Order Number: 2009-0009-DWQ
WDID: 4 19C369188
NPDES Number: CAS000002
Adoption Date: Not reported
Effective Date: 03/18/2014
Termination Date: 03/28/2017
Expiration/Review Date: Not reported
Design Flow: Not reported
Major/Minor: Not reported

Map ID
Direction
Distance
Elevation

MAP FINDINGS

Site

Database(s)

EDR ID Number
EPA ID Number

HOLLYWOOD PARK RACE TRACK (Continued)

U001563804

Complexity: Not reported
TTWQ: Not reported
Enforcement Actions within 5 years: 0
Violations within 5 years: 0
Latitude: 33.95111
Longitude: -118.33777

Name: HOLLYWOOD PARK RACETRACK
Address: 1050 S PRAIRIE AVE
City,State,Zip: INGLEWOOD, CA 90301
Agency: Hollywood Park Racetrack
Agency Address: 1050 S Prairie Ave, Inglewood, CA 90301
Place/Project Type: Industrial - Racing, Including Track Operations
SIC/NAICS: 7948
Region: 4
Program: INDSTW
Regulatory Measure Status: Terminated
Regulatory Measure Type: Storm water industrial
Order Number: 2014-0057-DWQ
WDID: 4 19I011473
NPDES Number: CAS000001
Adoption Date: Not reported
Effective Date: 03/08/1995
Termination Date: 10/21/1999
Expiration/Review Date: Not reported
Design Flow: Not reported
Major/Minor: Not reported
Complexity: Not reported
TTWQ: Not reported
Enforcement Actions within 5 years: 0
Violations within 5 years: 0
Latitude: 33.94999
Longitude: -118.34392

Name: LA STADIUM & ENTERTAINMENT DISTRICT AT HOLLYWOOD PARK
Address: 1050 S PRAIRIE AVE
City,State,Zip: INGLEWOOD, CA 90301
Agency: Pincay RE LLC a Delaware Limited Liability Company
Agency Address: 211 North Stadium Blvd Suite 201, Columbia, MO 65203
Place/Project Type: Construction
SIC/NAICS: Not reported
Region: 4
Program: CONSTW
Regulatory Measure Status: Active
Regulatory Measure Type: Storm water construction
Order Number: 2009-0009-DWQ
WDID: 4 19C379294
NPDES Number: CAS000002
Adoption Date: Not reported
Effective Date: 03/28/2017
Termination Date: Not reported
Expiration/Review Date: Not reported
Design Flow: Not reported
Major/Minor: Not reported
Complexity: Not reported
TTWQ: Not reported
Enforcement Actions within 5 years: 0

Map ID
Direction
Distance
Elevation

MAP FINDINGS

Site

Database(s)

EDR ID Number
EPA ID Number

HOLLYWOOD PARK RACE TRACK (Continued)

U001563804

Violations within 5 years: 0
Latitude: 33.95111
Longitude: -118.33777

CERS:

Name: HOLLYWOOD PARK RACETRACK
Address: 1050 S. PRAIRIE AVE.
City,State,Zip: INGLEWOOD, CA 90305
Site ID: 194331
CERS ID: SL0603786356
CERS Description: Cleanup Program Site

Affiliation:

Affiliation Type Desc: Regional Board Caseworker
Entity Name: GREGG CRANDALL - LOS ANGELES RWQCB (REGION 4)
Entity Title: Not reported
Affiliation Address: 320 W. 4TH ST., SUITE 200
Affiliation City: LOS ANGELES
Affiliation State: CA
Affiliation Country: Not reported
Affiliation Zip: Not reported
Affiliation Phone: Not reported

Name: HOLLYWOOD PARK RACETRACK
Address: 1050 S PRAIRIE AVE
City,State,Zip: INGLEWOOD, CA 90301
Site ID: 472679
CERS ID: 110020050558
CERS Description: US EPA Air Emission Inventory System (EIS)

Affiliation:

Affiliation Type Desc: Regional Board Caseworker
Entity Name: GREGG CRANDALL LOS ANGELES RWQCB REGN 4TH
Entity Title: Not reported
Affiliation Address: 320 W 4TH ST NA SUITE 200
Affiliation City: LOSANGELES
Affiliation State: Not reported
Affiliation Country: Not reported
Affiliation Zip: Not reported
Affiliation Phone: Not reported

Affiliation Type Desc: Environmental Contact
Entity Name: CLEN BOUNDS
Entity Title: FACILITY MANAGER
Affiliation Address: 3883 WEST CENTURY BLVD
Affiliation City: INGLEWOOD
Affiliation State: CA
Affiliation Country: Not reported
Affiliation Zip: Not reported
Affiliation Phone: Not reported

Affiliation Type Desc: Environmental Contact
Entity Name: O C VACUUMNA
Entity Title: Not reported
Affiliation Address: 5900 CHERRY AVENUE
Affiliation City: LONGBEACH
Affiliation State: Not reported

Map ID
Direction
Distance
Elevation

MAP FINDINGS

Site

Database(s)

EDR ID Number
EPA ID Number

HOLLYWOOD PARK RACE TRACK (Continued)

U001563804

Affiliation Country: Not reported
Affiliation Zip: Not reported
Affiliation Phone: Not reported

Name: LA STADIUM & ENTERTAINMENT DISTRICT AT HOLLYWOOD PARK
Address: 1050 S PRAIRIE AVE
City,State,Zip: INGLEWOOD, CA 90301
Site ID: 535278
CERS ID: 852998
CERS Description: Construction Storm Water

Evaluation:
Eval General Type: Compliance Evaluation Inspection
Eval Date: 04-19-2018
Violations Found: No
Eval Type: Industrial Storm Water Compliance Evaluation
Eval Notes: A full compliance inspection was conducted on-site by Regional Board Staff. The project had minor findings during the time of inspection (see attached inspection report). The contractor emailed photos of the completed corrective items to Staff, the project is now in compliance.
SWPPP Findings: QSD signature page needs to be signed; QSP information and certificate needs to be updated and placed in the SWPPP; Responsible Parties needs to be updated BMP Findings: Concrete washouts observed full and spill observed on the ground without adequate BMPs; Concrete waste storage observed without adequate BMPs
Eval Division: Water Boards
Eval Program: CONSTW
Eval Source: SMARTS

Affiliation:
Affiliation Type Desc: Owner/Operator
Entity Name: Pincay RE LLC a Delaware Limited Liability Company
Entity Title: Operator
Affiliation Address: 211 North Stadium Blvd Suite 201
Affiliation City: Columbia
Affiliation State: MO
Affiliation Country: Not reported
Affiliation Zip: 65203
Affiliation Phone: Not reported

Name: SCE HOLLYWOOD PARK SUBSTATION
Address: 1050 S PRAIRIE AVE
City,State,Zip: INGLEWOOD, CA 90301
Site ID: 438938
CERS ID: 10764076
CERS Description: Chemical Storage Facilities

Evaluation:
Eval General Type: Compliance Evaluation Inspection
Eval Date: 01-30-2020
Violations Found: No
Eval Type: Routine done by local agency
Eval Notes: Keisha Gaines, Environmental Advisor
Eval Division: Los Angeles County Fire Department
Eval Program: HMRRP
Eval Source: CERS

Map ID
Direction
Distance
Elevation

MAP FINDINGS

Site

Database(s)

EDR ID Number
EPA ID Number

HOLLYWOOD PARK RACE TRACK (Continued)

U001563804

Coordinates:

Site ID: 438938
Facility Name: SCE Hollywood Park Substation
Env Int Type Code: HMBP
Program ID: 10764076
Coord Name: Not reported
Ref Point Type Desc: Center of a facility or station.
Latitude: 33.946940
Longitude: -118.343950

Affiliation:

Affiliation Type Desc: CUPA District
Entity Name: Los Angeles County Fire
Entity Title: Not reported
Affiliation Address: 5825 Rickenbacker Road
Affiliation City: Commerce
Affiliation State: CA
Affiliation Country: Not reported
Affiliation Zip: 90040-3027
Affiliation Phone: (323) 890-4000

Affiliation Type Desc: Facility Mailing Address
Entity Name: Mailing Address
Entity Title: Not reported
Affiliation Address: P.O. Box 5085 (Attn: ESD, Programs & Governance)
Affiliation City: Rosemead
Affiliation State: CA
Affiliation Country: Not reported
Affiliation Zip: 91770
Affiliation Phone: Not reported

Affiliation Type Desc: Legal Owner
Entity Name: Southern California Edison
Entity Title: Not reported
Affiliation Address: P.O. Box 5085 (Attn: ESD, Programs & Governance)
Affiliation City: Rosemead
Affiliation State: CA
Affiliation Country: United States
Affiliation Zip: 91770
Affiliation Phone: (626) 302-1212

Affiliation Type Desc: Environmental Contact
Entity Name: Environmental Notification Center
Entity Title: Not reported
Affiliation Address: P.O. Box 5085 (Attn: ESD, Programs & Governance)
Affiliation City: Rosemead
Affiliation State: CA
Affiliation Country: Not reported
Affiliation Zip: 91770
Affiliation Phone: Not reported

Affiliation Type Desc: Parent Corporation
Entity Name: Southern California Edison, Transmission and Distribution Organization (TD)
Entity Title: Not reported
Affiliation Address: Not reported

Map ID
Direction
Distance
Elevation

MAP FINDINGS

Site

Database(s)

EDR ID Number
EPA ID Number

HOLLYWOOD PARK RACE TRACK (Continued)

U001563804

Affiliation City: Not reported
Affiliation State: Not reported
Affiliation Country: Not reported
Affiliation Zip: Not reported
Affiliation Phone: Not reported

Affiliation Type Desc: Identification Signer
Entity Name: Gretchen Tagavilla
Entity Title: Consultant
Affiliation Address: Not reported
Affiliation City: Not reported
Affiliation State: Not reported
Affiliation Country: Not reported
Affiliation Zip: Not reported
Affiliation Phone: Not reported

Affiliation Type Desc: Document Preparer
Entity Name: Gretchen Tagavilla
Entity Title: Not reported
Affiliation Address: Not reported
Affiliation City: Not reported
Affiliation State: Not reported
Affiliation Country: Not reported
Affiliation Zip: Not reported
Affiliation Phone: Not reported

Affiliation Type Desc: Operator
Entity Name: Southern California Edison
Entity Title: Not reported
Affiliation Address: Not reported
Affiliation City: Not reported
Affiliation State: Not reported
Affiliation Country: Not reported
Affiliation Zip: Not reported
Affiliation Phone: (626) 302-1212

Affiliation Type Desc: Property Owner
Entity Name: Hollywood Park Residential Investors LLC
Entity Title: Not reported
Affiliation Address: 4 Embarcadero Center, Suite 3300
Affiliation City: San Francisco
Affiliation State: CA
Affiliation Country: United States
Affiliation Zip: 94111
Affiliation Phone: (415) 658-3300

HWTS:

Name: COR-RAY PAINTING CO
Address: 1050 S. PRAIRIE AVE
Address 2: Not reported
City,State,Zip: INGLEWOOD, CA 90301
EPA ID: CAC003068516
Inactive Date: 08/27/2020
Create Date: 05/28/2020
Last Act Date: 08/28/2020
Mailing Name: Not reported

Map ID
 Direction
 Distance
 Elevation

MAP FINDINGS

Site

Database(s)

EDR ID Number
 EPA ID Number

HOLLYWOOD PARK RACE TRACK (Continued)

U001563804

Mailing Address: 10114 SHOEMAKER AVE
 Mailing Address 2: Not reported
 Mailing City,State,Zip: SANTA FE SPRINGS, CA 90670
 Owner Name: COR-RAY PAINTING CO.
 Owner Address: 10114 SHOEMAKER AVE
 Owner Address 2: Not reported
 Owner City,State,Zip: SANTA FE SPRINGS, CA 90670
 Contact Name: GARY MCDONALD
 Contact Address: 10114 SHOEMAKER AVE
 Contact Address 2: Not reported
 City,State,Zip: SANTA FE SPRINGS, CA 90670

NAICS:

EPA ID: CAC003068516
 Create Date: 2020-05-28 12:39:39.757
 NAICS Code: 999999
 NAICS Description: Not Otherwise Specified
 Issued EPA ID Date: 2020-05-28 12:39:39.75700
 Inactive Date: 2020-08-27 12:39:39.72300
 Facility Name: COR-RAY PAINTING CO
 Facility Address: 1050 S. PRAIRIE AVE
 Facility Address 2: Not reported
 Facility City: INGLEWOOD
 Facility County: Not reported
 Facility State: CA
 Facility Zip: 90301

L95

**COR-RAY PAINTING CO.
 1050 S. PRAIRIE AVE.
 INGLEWOOD, CA 90301**

RCRA NonGen / NLR

**1024767063
 CAC002986937**

**< 1/8
 1 ft.**

Site 9 of 38 in cluster L

**Relative:
 Lower
 Actual:
 102 ft.**

RCRA NonGen / NLR:
 Date Form Received by Agency: 2018-10-29 00:00:00.0
 Handler Name: COR-RAY PAINTING CO.
 Handler Address: 1050 S. PRAIRIE AVE.
 Handler City,State,Zip: INGLEWOOD, CA 90301
 EPA ID: CAC002986937
 Contact Name: GARY MCDONALD
 Contact Address: 10114 SHOEMAKER AVE.
 Contact City,State,Zip: SANTA FE SPRINGS, CA 90670
 Contact Telephone: 562-447-1930
 Contact Fax: Not reported
 Contact Email: GMCDONALD@CORRAYPAINTING.COM
 Contact Title: Not reported
 EPA Region: 09
 Land Type: Not reported
 Federal Waste Generator Description: Not a generator, verified
 Non-Notifier: Not reported
 Biennial Report Cycle: Not reported
 Accessibility: Not reported
 Active Site Indicator: Handler Activities
 State District Owner: Not reported
 State District: Not reported
 Mailing Address: 10114 SHOEMAKER AVE.
 Mailing City,State,Zip: SANTA FE SPRINGS, CA 90670

Map ID
Direction
Distance
Elevation

MAP FINDINGS

Site

Database(s)

EDR ID Number
EPA ID Number

COR-RAY PAINTING CO. (Continued)

1024767063

Owner Name:	GARY MCDONALD
Owner Type:	Other
Operator Name:	GARY MCDONALD
Operator Type:	Other
Short-Term Generator Activity:	No
Importer Activity:	No
Mixed Waste Generator:	No
Transporter Activity:	No
Transfer Facility Activity:	No
Recycler Activity with Storage:	No
Small Quantity On-Site Burner Exemption:	No
Smelting Melting and Refining Furnace Exemption:	No
Underground Injection Control:	No
Off-Site Waste Receipt:	No
Universal Waste Indicator:	Yes
Universal Waste Destination Facility:	Yes
Federal Universal Waste:	No
Active Site Fed-Reg Treatment Storage and Disposal Facility:	Not reported
Active Site Converter Treatment storage and Disposal Facility:	Not reported
Active Site State-Reg Treatment Storage and Disposal Facility:	Not reported
Active Site State-Reg Handler:	---
Federal Facility Indicator:	Not reported
Hazardous Secondary Material Indicator:	N
Sub-Part K Indicator:	Not reported
Commercial TSD Indicator:	No
Treatment Storage and Disposal Type:	Not reported
2018 GPRA Permit Baseline:	Not on the Baseline
2018 GPRA Renewals Baseline:	Not on the Baseline
Permit Renewals Workload Universe:	Not reported
Permit Workload Universe:	Not reported
Permit Progress Universe:	Not reported
Post-Closure Workload Universe:	Not reported
Closure Workload Universe:	Not reported
202 GPRA Corrective Action Baseline:	No
Corrective Action Workload Universe:	No
Subject to Corrective Action Universe:	No
Non-TSDFs Where RCRA CA has Been Imposed Universe:	No
TSDFs Potentially Subject to CA Under 3004 (u)/(v) Universe:	No
TSDFs Only Subject to CA under Discretionary Auth Universe:	No
Corrective Action Priority Ranking:	No NCAPS ranking
Environmental Control Indicator:	No
Institutional Control Indicator:	No
Human Exposure Controls Indicator:	N/A
Groundwater Controls Indicator:	N/A
Operating TSDF Universe:	Not reported
Full Enforcement Universe:	Not reported
Significant Non-Complier Universe:	No
Unaddressed Significant Non-Complier Universe:	No
Addressed Significant Non-Complier Universe:	No
Significant Non-Complier With a Compliance Schedule Universe:	No
Financial Assurance Required:	Not reported
Handler Date of Last Change:	2018-11-20 16:30:27.0
Recognized Trader-Importer:	No
Recognized Trader-Exporter:	No
Importer of Spent Lead Acid Batteries:	No
Exporter of Spent Lead Acid Batteries:	No
Recycler Activity Without Storage:	No

Map ID
Direction
Distance
Elevation

MAP FINDINGS

Site

Database(s)

EDR ID Number
EPA ID Number

COR-RAY PAINTING CO. (Continued)

1024767063

Manifest Broker: No
Sub-Part P Indicator: No

Handler - Owner Operator:

Owner/Operator Indicator: Operator
Owner/Operator Name: GARY MCDONALD
Legal Status: Other
Date Became Current: Not reported
Date Ended Current: Not reported
Owner/Operator Address: 10114 SHOEMAKER AVE.
Owner/Operator City,State,Zip: SANTA FE SPRINGS, CA 90670
Owner/Operator Telephone: 562-447-1930
Owner/Operator Telephone Ext: Not reported
Owner/Operator Fax: Not reported
Owner/Operator Email: Not reported

Owner/Operator Indicator: Owner
Owner/Operator Name: GARY MCDONALD
Legal Status: Other
Date Became Current: Not reported
Date Ended Current: Not reported
Owner/Operator Address: 10114 SHOEMAKER AVE.
Owner/Operator City,State,Zip: SANTA FE SPRINGS, CA 90670
Owner/Operator Telephone: 562-447-1930
Owner/Operator Telephone Ext: Not reported
Owner/Operator Fax: Not reported
Owner/Operator Email: Not reported

Historic Generators:

Receive Date: 2018-10-29 00:00:00.0
Handler Name: COR-RAY PAINTING CO.
Federal Waste Generator Description: Not a generator, verified
State District Owner: Not reported
Large Quantity Handler of Universal Waste: No
Recognized Trader Importer: No
Recognized Trader Exporter: No
Spent Lead Acid Battery Importer: No
Spent Lead Acid Battery Exporter: No
Current Record: Yes
Non Storage Recycler Activity: Not reported
Electronic Manifest Broker: Not reported

List of NAICS Codes and Descriptions:

NAICS Code: 56299
NAICS Description: ALL OTHER WASTE MANAGEMENT SERVICES

Facility Has Received Notices of Violations:

Violations: No Violations Found

Evaluation Action Summary:

Evaluations: No Evaluations Found

MAP FINDINGS

Map ID
Direction
Distance
Elevation

Site

Database(s)

EDR ID Number
EPA ID Number

N96 **STADCO LA, LLC**
1000 SOUTH PRARIE AVE
< 1/8 **INGLEWOOD, CA 90301**
1 ft.

ECHO **1025497721**
N/A

Site 1 of 6 in cluster N

Relative:
Lower
Actual:
112 ft.

ECHO:
Envid: 1025497721
Registry ID: 110070583418
DFR URL: <http://echo.epa.gov/detailed-facility-report?fid=110070583418>
Name: STADCO LA, LLC
Address: 1000 SOUTH PRARIE AVE
City,State,Zip: INGLEWOOD, CA 90301

L97 **HOLLYWOOD PARK OPERATING CO**
1050 S PRAIRIE AVE
< 1/8 **INGLEWOOD, CA 90301**
1 ft.

HAZNET **S113167377**
HWTS **N/A**

Site 10 of 38 in cluster L

Relative:
Lower
Actual:
102 ft.

HAZNET:
Name: HOLLYWOOD PARK OPERATING CO
Address: 1050 S PRAIRIE AVE
Address 2: Not reported
City,State,Zip: INGLEWOOD, CA 903010000
Contact: MICHAEL WEISS
Telephone: 3104191500
Mailing Name: Not reported
Mailing Address: 1050 S PRAIRIE AVE

Year: 2007
Gepaid: CAL922193966
TSD EPA ID: TXD982560294
CA Waste Code: 551 - Laboratory waste chemicals
Disposal Method: H040 - Incineration--Thermal Destruction Other Than Use As A Fuel
Tons: 0.065

Year: 2007
Gepaid: CAL922193966
TSD EPA ID: TXD982560294
CA Waste Code: 122 - Alkaline solution without metals pH >= 12.5
Disposal Method: -
Tons: 0.0475

Year: 2005
Gepaid: CAL922193966
TSD EPA ID: CAD981696420
CA Waste Code: 221 - Waste oil and mixed oil
Disposal Method: R01 - Recycler
Tons: 2.09

Year: 2005
Gepaid: CAL922193966
TSD EPA ID: CAD981696420
CA Waste Code: 221 - Waste oil and mixed oil
Disposal Method: H01 - Transfer Station
Tons: 1.52

Year: 2003
Gepaid: CAL922193966

Map ID
Direction
Distance
Elevation

MAP FINDINGS

Site

Database(s)

EDR ID Number
EPA ID Number

HOLLYWOOD PARK OPERATING CO (Continued)

S113167377

TSD EPA ID:	CAD028409019
CA Waste Code:	331 - Off-specification, aged or surplus organics
Disposal Method:	H01 - Transfer Station
Tons:	0.075
Year:	2003
Gepaid:	CAL922193966
TSD EPA ID:	AZ0000337360
CA Waste Code:	261 - Polychlorinated biphenyls and material containing PCBs
Disposal Method:	R01 - Recycler
Tons:	0.0551
Year:	2003
Gepaid:	CAL922193966
TSD EPA ID:	CAD008252405
CA Waste Code:	331 - Off-specification, aged or surplus organics
Disposal Method:	R01 - Recycler
Tons:	0.0225
Year:	2003
Gepaid:	CAL922193966
TSD EPA ID:	CAD008252405
CA Waste Code:	331 - Off-specification, aged or surplus organics
Disposal Method:	-
Tons:	0.0225
Year:	2002
Gepaid:	CAL922193966
TSD EPA ID:	AZ0000337360
CA Waste Code:	261 - Polychlorinated biphenyls and material containing PCBs
Disposal Method:	R01 - Recycler
Tons:	0.14106
Year:	2002
Gepaid:	CAL922193966
TSD EPA ID:	AZ0000337360
CA Waste Code:	261 - Polychlorinated biphenyls and material containing PCBs
Disposal Method:	-
Tons:	0.14106

[Click this hyperlink](#) while viewing on your computer to access 29 additional CA HAZNET: record(s) in the EDR Site Report.

Additional Info:

Year:	2007
Gen EPA ID:	CAL922193966
Shipment Date:	20070402
Creation Date:	12/10/2007 18:30:36
Receipt Date:	20070406
Manifest ID:	002791125JJK
Trans EPA ID:	CAR000159459
Trans Name:	NORTH STATE ENVIRONMENTAL
Trans 2 EPA ID:	CAL000203444
Trans 2 Name:	RUST AND SONS TRUCKING
TSDF EPA ID:	TXD982560294

Map ID
Direction
Distance
Elevation

MAP FINDINGS

Site

Database(s)

EDR ID Number
EPA ID Number

HOLLYWOOD PARK OPERATING CO (Continued)

S113167377

Trans Name:	NSSI/SOURCES & SERVICES INC
TSDF Alt EPA ID:	Not reported
TSDF Alt Name:	Not reported
Waste Code Description:	122 - Alkaline solution without metals (pH > 12.5)
RCRA Code:	D002
Meth Code:	- Not reported
Quantity Tons:	0.0475
Waste Quantity:	95
Quantity Unit:	P
Additional Code 1:	Not reported
Additional Code 2:	Not reported
Additional Code 3:	Not reported
Additional Code 4:	Not reported
Additional Code 5:	Not reported
Shipment Date:	20070402
Creation Date:	12/10/2007 18:30:36
Receipt Date:	20070406
Manifest ID:	002791125JJK
Trans EPA ID:	CAR000159459
Trans Name:	NORTH STATE ENVIRONMENTAL
Trans 2 EPA ID:	CAL000203444
Trans 2 Name:	RUST AND SONS TRUCKING
TSDF EPA ID:	TXD982560294
Trans Name:	NSSI/SOURCES & SERVICES INC
TSDF Alt EPA ID:	Not reported
TSDF Alt Name:	Not reported
Waste Code Description:	551 - Laboratory waste chemicals 561 Detergent and soap
RCRA Code:	D001
Meth Code:	H040 - Incineration--Thermal Destruction Other Than Use As A Fuel
Quantity Tons:	0.065
Waste Quantity:	130
Quantity Unit:	P
Additional Code 1:	Not reported
Additional Code 2:	Not reported
Additional Code 3:	Not reported
Additional Code 4:	Not reported
Additional Code 5:	Not reported
Additional Info:	
Year:	2001
Gen EPA ID:	CAL922193966
Shipment Date:	20010718
Creation Date:	10/23/2001 0:00:00
Receipt Date:	20010801
Manifest ID:	20851852
Trans EPA ID:	CAD000603738
Trans Name:	Not reported
Trans 2 EPA ID:	CAD982444481
Trans 2 Name:	Not reported
TSDF EPA ID:	AZD983473539
Trans Name:	Not reported
TSDF Alt EPA ID:	Not reported
TSDF Alt Name:	Not reported
Waste Code Description:	261 - Not reported
RCRA Code:	Not reported

Map ID
Direction
Distance
Elevation

MAP FINDINGS

Site

Database(s)

EDR ID Number
EPA ID Number

HOLLYWOOD PARK OPERATING CO (Continued)

S113167377

Meth Code:	R01 - Recycler
Quantity Tons:	1.4326
Waste Quantity:	1300
Quantity Unit:	K
Additional Code 1:	Not reported
Additional Code 2:	Not reported
Additional Code 3:	Not reported
Additional Code 4:	Not reported
Additional Code 5:	Not reported
Shipment Date:	20010718
Creation Date:	10/3/2001 0:00:00
Receipt Date:	20010801
Manifest ID:	20851865
Trans EPA ID:	CAD000603738
Trans Name:	Not reported
Trans 2 EPA ID:	CAD982444481
Trans 2 Name:	Not reported
TSDf EPA ID:	CAD028409019
Trans Name:	Not reported
TSDf Alt EPA ID:	Not reported
TSDf Alt Name:	Not reported
Waste Code Description:	331 - Off-specification, aged, or surplus organics
RCRA Code:	D001
Meth Code:	H01 - Transfer Station
Quantity Tons:	0.3
Waste Quantity:	600
Quantity Unit:	P
Additional Code 1:	Not reported
Additional Code 2:	Not reported
Additional Code 3:	Not reported
Additional Code 4:	Not reported
Additional Code 5:	Not reported
Shipment Date:	20010718
Creation Date:	10/23/2001 0:00:00
Receipt Date:	20010806
Manifest ID:	20851870
Trans EPA ID:	CAD000603738
Trans Name:	Not reported
Trans 2 EPA ID:	CAD982444481
Trans 2 Name:	Not reported
TSDf EPA ID:	CAD982444481
Trans Name:	Not reported
TSDf Alt EPA ID:	Not reported
TSDf Alt Name:	Not reported
Waste Code Description:	134 - Aqueous solution with <10% total organic residues
RCRA Code:	Not reported
Meth Code:	H01 - Transfer Station
Quantity Tons:	0.063
Waste Quantity:	15
Quantity Unit:	G
Additional Code 1:	Not reported
Additional Code 2:	Not reported
Additional Code 3:	Not reported
Additional Code 4:	Not reported
Additional Code 5:	Not reported

Map ID
Direction
Distance
Elevation

MAP FINDINGS

Site

Database(s)

EDR ID Number
EPA ID Number

HOLLYWOOD PARK OPERATING CO (Continued)

S113167377

Shipment Date: 20010718
Creation Date: 10/23/2001 0:00:00
Receipt Date: 20010806
Manifest ID: 20851870
Trans EPA ID: CAD000603738
Trans Name: Not reported
Trans 2 EPA ID: CAD982444481
Trans 2 Name: Not reported
TSDf EPA ID: CAD982444481
Trans Name: Not reported
TSDf Alt EPA ID: Not reported
TSDf Alt Name: Not reported
Waste Code Description: 221 - Waste oil and mixed oil
RCRA Code: Not reported
Meth Code: H01 - Transfer Station
Quantity Tons: 0.038
Waste Quantity: 10
Quantity Unit: G
Additional Code 1: Not reported
Additional Code 2: Not reported
Additional Code 3: Not reported
Additional Code 4: Not reported
Additional Code 5: Not reported

Shipment Date: 20010718
Creation Date: 10/23/2001 0:00:00
Receipt Date: 20010806
Manifest ID: 20851870
Trans EPA ID: CAD000603738
Trans Name: Not reported
Trans 2 EPA ID: CAD982444481
Trans 2 Name: Not reported
TSDf EPA ID: CAD982444481
Trans Name: Not reported
TSDf Alt EPA ID: Not reported
TSDf Alt Name: Not reported
Waste Code Description: 352 - Other organic solids
RCRA Code: Not reported
Meth Code: H01 - Transfer Station
Quantity Tons: 0.047
Waste Quantity: 94
Quantity Unit: P
Additional Code 1: Not reported
Additional Code 2: Not reported
Additional Code 3: Not reported
Additional Code 4: Not reported
Additional Code 5: Not reported

Additional Info:

Year: 1997
Gen EPA ID: CAL922193966

Shipment Date: 19970820
Creation Date: 3/18/1998 0:00:00
Receipt Date: 19970820
Manifest ID: 95268575
Trans EPA ID: CAD052335333

Map ID
Direction
Distance
Elevation

MAP FINDINGS

Site

Database(s)

EDR ID Number
EPA ID Number

HOLLYWOOD PARK OPERATING CO (Continued)

S113167377

Trans Name:	Not reported
Trans 2 EPA ID:	Not reported
Trans 2 Name:	Not reported
TSDf EPA ID:	CAD089446710
Trans Name:	Not reported
TSDf Alt EPA ID:	Not reported
TSDf Alt Name:	Not reported
Waste Code Description:	513 - Empty containers less than 30 gallons
RCRA Code:	Not reported
Meth Code:	H01 - Transfer Station
Quantity Tons:	0.3
Waste Quantity:	600
Quantity Unit:	P
Additional Code 1:	Not reported
Additional Code 2:	Not reported
Additional Code 3:	Not reported
Additional Code 4:	Not reported
Additional Code 5:	Not reported
Shipment Date:	19970820
Creation Date:	3/18/1998 0:00:00
Receipt Date:	19970820
Manifest ID:	95268575
Trans EPA ID:	CAD052335333
Trans Name:	Not reported
Trans 2 EPA ID:	Not reported
Trans 2 Name:	Not reported
TSDf EPA ID:	CAD089446710
Trans Name:	Not reported
TSDf Alt EPA ID:	Not reported
TSDf Alt Name:	Not reported
Waste Code Description:	551 - Laboratory waste chemicals 561 Detergent and soap
RCRA Code:	D001
Meth Code:	H01 - Transfer Station
Quantity Tons:	0.15
Waste Quantity:	300
Quantity Unit:	P
Additional Code 1:	Not reported
Additional Code 2:	Not reported
Additional Code 3:	Not reported
Additional Code 4:	Not reported
Additional Code 5:	Not reported
Shipment Date:	19970801
Creation Date:	12/11/1997 0:00:00
Receipt Date:	19970807
Manifest ID:	96815863
Trans EPA ID:	CAD028277036
Trans Name:	Not reported
Trans 2 EPA ID:	Not reported
Trans 2 Name:	Not reported
TSDf EPA ID:	CAD008252405
Trans Name:	Not reported
TSDf Alt EPA ID:	CAD008252405
TSDf Alt Name:	Not reported
Waste Code Description:	343 - Unspecified organic liquid mixture
RCRA Code:	D001

Map ID
Direction
Distance
Elevation

MAP FINDINGS

Site

Database(s)

EDR ID Number
EPA ID Number

HOLLYWOOD PARK OPERATING CO (Continued)

S113167377

Meth Code:	R01 - Recycler
Quantity Tons:	0.17
Waste Quantity:	50
Quantity Unit:	G
Additional Code 1:	Not reported
Additional Code 2:	Not reported
Additional Code 3:	Not reported
Additional Code 4:	Not reported
Additional Code 5:	Not reported
Shipment Date:	19970801
Creation Date:	7/23/1998 0:00:00
Receipt Date:	19970811
Manifest ID:	96815864
Trans EPA ID:	CAD028277036
Trans Name:	Not reported
Trans 2 EPA ID:	Not reported
Trans 2 Name:	Not reported
TSDf EPA ID:	CAT080013352
Trans Name:	Not reported
TSDf Alt EPA ID:	CAT080013352
TSDf Alt Name:	Not reported
Waste Code Description:	135 - Unspecified aqueous solution
RCRA Code:	Not reported
Meth Code:	R01 - Recycler
Quantity Tons:	0.21
Waste Quantity:	50
Quantity Unit:	G
Additional Code 1:	Not reported
Additional Code 2:	Not reported
Additional Code 3:	Not reported
Additional Code 4:	Not reported
Additional Code 5:	Not reported
Shipment Date:	19970506
Creation Date:	9/12/1997 0:00:00
Receipt Date:	19970506
Manifest ID:	96402987
Trans EPA ID:	CAT982518433
Trans Name:	Not reported
Trans 2 EPA ID:	Not reported
Trans 2 Name:	Not reported
TSDf EPA ID:	CAD089446710
Trans Name:	Not reported
TSDf Alt EPA ID:	CAD089446710
TSDf Alt Name:	Not reported
Waste Code Description:	343 - Unspecified organic liquid mixture
RCRA Code:	Not reported
Meth Code:	H01 - Transfer Station
Quantity Tons:	0.1
Waste Quantity:	200
Quantity Unit:	P
Additional Code 1:	Not reported
Additional Code 2:	Not reported
Additional Code 3:	Not reported
Additional Code 4:	Not reported
Additional Code 5:	Not reported

Map ID
Direction
Distance
Elevation

MAP FINDINGS

Site

Database(s)

EDR ID Number
EPA ID Number

HOLLYWOOD PARK OPERATING CO (Continued)

S113167377

Shipment Date: 19970331
Creation Date: 6/26/1997 0:00:00
Receipt Date: 19970403
Manifest ID: 96588884
Trans EPA ID: CAT982518433
Trans Name: Not reported
Trans 2 EPA ID: Not reported
Trans 2 Name: Not reported
TSDf EPA ID: CAD089446710
Trans Name: Not reported
TSDf Alt EPA ID: Not reported
TSDf Alt Name: Not reported
Waste Code Description: 551 - Laboratory waste chemicals 561 Detergent and soap
RCRA Code: D002
Meth Code: H01 - Transfer Station
Quantity Tons: 0.03
Waste Quantity: 60
Quantity Unit: P
Additional Code 1: Not reported
Additional Code 2: Not reported
Additional Code 3: Not reported
Additional Code 4: Not reported
Additional Code 5: Not reported

Shipment Date: 19970331
Creation Date: 6/26/1997 0:00:00
Receipt Date: 19970403
Manifest ID: 96588884
Trans EPA ID: CAT982518433
Trans Name: Not reported
Trans 2 EPA ID: Not reported
Trans 2 Name: Not reported
TSDf EPA ID: CAD089446710
Trans Name: Not reported
TSDf Alt EPA ID: Not reported
TSDf Alt Name: Not reported
Waste Code Description: 331 - Off-specification, aged, or surplus organics
RCRA Code: D001
Meth Code: H01 - Transfer Station
Quantity Tons: 0.01
Waste Quantity: 20
Quantity Unit: P
Additional Code 1: Not reported
Additional Code 2: Not reported
Additional Code 3: Not reported
Additional Code 4: Not reported
Additional Code 5: Not reported

Shipment Date: 19970331
Creation Date: 6/26/1997 0:00:00
Receipt Date: 19970403
Manifest ID: 96588884
Trans EPA ID: CAT982518433
Trans Name: Not reported
Trans 2 EPA ID: Not reported
Trans 2 Name: Not reported
TSDf EPA ID: CAD089446710

Map ID
Direction
Distance
Elevation

MAP FINDINGS

Site

Database(s)

EDR ID Number
EPA ID Number

HOLLYWOOD PARK OPERATING CO (Continued)

S113167377

Trans Name: Not reported
TSDf Alt EPA ID: Not reported
TSDf Alt Name: Not reported
Waste Code Description: 551 - Laboratory waste chemicals 561 Detergent and soap
RCRA Code: D001
Meth Code: H01 - Transfer Station
Quantity Tons: 0.05
Waste Quantity: 100
Quantity Unit: P
Additional Code 1: Not reported
Additional Code 2: Not reported
Additional Code 3: Not reported
Additional Code 4: Not reported
Additional Code 5: Not reported

Shipment Date: 19970331
Creation Date: 6/26/1997 0:00:00
Receipt Date: 19970403
Manifest ID: 96588884
Trans EPA ID: CAT982518433
Trans Name: Not reported
Trans 2 EPA ID: Not reported
Trans 2 Name: Not reported
TSDf EPA ID: CAD089446710
Trans Name: Not reported
TSDf Alt EPA ID: Not reported
TSDf Alt Name: Not reported
Waste Code Description: 331 - Off-specification, aged, or surplus organics
RCRA Code: D001
Meth Code: H01 - Transfer Station
Quantity Tons: 2
Waste Quantity: 4000
Quantity Unit: P
Additional Code 1: Not reported
Additional Code 2: Not reported
Additional Code 3: Not reported
Additional Code 4: Not reported
Additional Code 5: Not reported

Shipment Date: 19970228
Creation Date: 6/26/1997 0:00:00
Receipt Date: 19970228
Manifest ID: 96402986
Trans EPA ID: CAD057335333
Trans Name: Not reported
Trans 2 EPA ID: Not reported
Trans 2 Name: Not reported
TSDf EPA ID: CAD000088252
Trans Name: Not reported
TSDf Alt EPA ID: Not reported
TSDf Alt Name: Not reported
Waste Code Description: 551 - Laboratory waste chemicals 561 Detergent and soap
RCRA Code: Not reported
Meth Code: H01 - Transfer Station
Quantity Tons: 0.2293
Waste Quantity: 55
Quantity Unit: G

Map ID
Direction
Distance
Elevation

MAP FINDINGS

Site

Database(s)

EDR ID Number
EPA ID Number

HOLLYWOOD PARK OPERATING CO (Continued)

S113167377

Additional Code 1: Not reported
Additional Code 2: Not reported
Additional Code 3: Not reported
Additional Code 4: Not reported
Additional Code 5: Not reported

Additional Info:

Year: 2005
Gen EPA ID: CAL922193966

Shipment Date: 20051219
Creation Date: 3/22/2006 18:32:18
Receipt Date: 20051220
Manifest ID: 24308171
Trans EPA ID: CAL000027718
Trans Name: JIM KNIGHT DRAIN OIL CO INC
Trans 2 EPA ID: Not reported
Trans 2 Name: Not reported
TSDf EPA ID: CAD981696420
Trans Name: EVERGREEN ENVIRONMENTAL SERV
TSDf Alt EPA ID: CAD981696420
TSDf Alt Name: Not reported
Waste Code Description: 221 - Waste oil and mixed oil
RCRA Code: Not reported
Meth Code: H01 - Transfer Station
Quantity Tons: 0.76
Waste Quantity: 200
Quantity Unit: G
Additional Code 1: Not reported
Additional Code 2: Not reported
Additional Code 3: Not reported
Additional Code 4: Not reported
Additional Code 5: Not reported

Shipment Date: 20050919
Creation Date: 1/11/2006 18:31:12
Receipt Date: 20050920
Manifest ID: 24312704
Trans EPA ID: CAL000027718
Trans Name: JIM KNIGHT DRAIN OIL CO INC
Trans 2 EPA ID: Not reported
Trans 2 Name: Not reported
TSDf EPA ID: CAD981696420
Trans Name: EVERGREEN ENVIRONMENTAL SERV
TSDf Alt EPA ID: CAD981696420
TSDf Alt Name: Not reported
Waste Code Description: 221 - Waste oil and mixed oil
RCRA Code: Not reported
Meth Code: H01 - Transfer Station
Quantity Tons: 0.76
Waste Quantity: 200
Quantity Unit: G
Additional Code 1: Not reported
Additional Code 2: Not reported
Additional Code 3: Not reported
Additional Code 4: Not reported
Additional Code 5: Not reported

Map ID
Direction
Distance
Elevation

MAP FINDINGS

Site

Database(s)

EDR ID Number
EPA ID Number

HOLLYWOOD PARK OPERATING CO (Continued)

S113167377

Shipment Date: 20050603
Creation Date: 9/13/2005 18:30:54
Receipt Date: 20050603
Manifest ID: 24312353
Trans EPA ID: CAL000027718
Trans Name: JIM KNIGHT DRAIN OIL CO INC
Trans 2 EPA ID: Not reported
Trans 2 Name: Not reported
TSDf EPA ID: CAD981696420
Trans Name: EVERGREEN ENVIRONMENTAL SERV
TSDf Alt EPA ID: CAD981696420
TSDf Alt Name: Not reported
Waste Code Description: 221 - Waste oil and mixed oil
RCRA Code: NA
Meth Code: R01 - Recycler
Quantity Tons: 0.95
Waste Quantity: 250
Quantity Unit: G
Additional Code 1: Not reported
Additional Code 2: Not reported
Additional Code 3: Not reported
Additional Code 4: Not reported
Additional Code 5: Not reported

Shipment Date: 20050318
Creation Date: 7/21/2005 18:31:13
Receipt Date: 20050321
Manifest ID: 24053990
Trans EPA ID: CAL000027718
Trans Name: JIM KNIGHT DRAIN OIL CO INC
Trans 2 EPA ID: Not reported
Trans 2 Name: Not reported
TSDf EPA ID: CAD981696420
Trans Name: EVERGREEN ENVIRONMENTAL SERV
TSDf Alt EPA ID: CAD981696420
TSDf Alt Name: Not reported
Waste Code Description: 221 - Waste oil and mixed oil
RCRA Code: NA
Meth Code: R01 - Recycler
Quantity Tons: 1.14
Waste Quantity: 300
Quantity Unit: G
Additional Code 1: Not reported
Additional Code 2: Not reported
Additional Code 3: Not reported
Additional Code 4: Not reported
Additional Code 5: Not reported

Additional Info:
Year: 2002
Gen EPA ID: CAL922193966

Shipment Date: 20020711
Creation Date: 1/21/2003 18:31:48
Receipt Date: 20020724
Manifest ID: 21774172
Trans EPA ID: CAD000603738

Map ID
Direction
Distance
Elevation

MAP FINDINGS

Site

Database(s)

EDR ID Number
EPA ID Number

HOLLYWOOD PARK OPERATING CO (Continued)

S113167377

Trans Name: Not reported
Trans 2 EPA ID: CAD982444481
Trans 2 Name: Not reported
TSDf EPA ID: CAD028409019
Trans Name: Not reported
TSDf Alt EPA ID: Not reported
TSDf Alt Name: Not reported
Waste Code Description: 331 - Off-specification, aged, or surplus organics
RCRA Code: D001
Meth Code: H01 - Transfer Station
Quantity Tons: 0.0825
Waste Quantity: 25
Quantity Unit: G
Additional Code 1: Not reported
Additional Code 2: Not reported
Additional Code 3: Not reported
Additional Code 4: Not reported
Additional Code 5: Not reported

Shipment Date: 20020703
Creation Date: 1/21/2003 18:31:48
Receipt Date: 20020717
Manifest ID: 21774126
Trans EPA ID: CAD000603738
Trans Name: Not reported
Trans 2 EPA ID: CAD982444481
Trans 2 Name: Not reported
TSDf EPA ID: AZ0000337360
Trans Name: Not reported
TSDf Alt EPA ID: Not reported
TSDf Alt Name: Not reported
Waste Code Description: 261 - Not reported
RCRA Code: Not reported
Meth Code: R01 - Recycler
Quantity Tons: 0.14106
Waste Quantity: 128
Quantity Unit: K
Additional Code 1: Not reported
Additional Code 2: Not reported
Additional Code 3: Not reported
Additional Code 4: Not reported
Additional Code 5: Not reported

Shipment Date: 20020702
Creation Date: 8/27/2002 18:31:31
Receipt Date: Not reported
Manifest ID: 21774126
Trans EPA ID: CAD000603738
Trans Name: Not reported
Trans 2 EPA ID: CAD982444481
Trans 2 Name: Not reported
TSDf EPA ID: AZ0000337360
Trans Name: Not reported
TSDf Alt EPA ID: Not reported
TSDf Alt Name: Not reported
Waste Code Description: 261 - Not reported
RCRA Code: Not reported

Map ID
Direction
Distance
Elevation

MAP FINDINGS

Site

Database(s)

EDR ID Number
EPA ID Number

HOLLYWOOD PARK OPERATING CO (Continued)

S113167377

Meth Code: - Not reported
Quantity Tons: 0.14106
Waste Quantity: 128
Quantity Unit: K
Additional Code 1: Not reported
Additional Code 2: Not reported
Additional Code 3: Not reported
Additional Code 4: Not reported
Additional Code 5: Not reported

Additional Info:

Year: 1999
Gen EPA ID: CAL922193966

Shipment Date: 19990824
Creation Date: 10/26/1999 0:00:00
Receipt Date: 19990824
Manifest ID: 99042420
Trans EPA ID: ILD984908202
Trans Name: Not reported
Trans 2 EPA ID: Not reported
Trans 2 Name: Not reported
TSDf EPA ID: CAT000613935
Trans Name: Not reported
TSDf Alt EPA ID: Not reported
TSDf Alt Name: Not reported
Waste Code Description: 134 - Aqueous solution with <10% total organic residues
RCRA Code: D039
Meth Code: H01 - Transfer Station
Quantity Tons: 0.105
Waste Quantity: 25
Quantity Unit: G
Additional Code 1: Not reported
Additional Code 2: Not reported
Additional Code 3: Not reported
Additional Code 4: Not reported
Additional Code 5: Not reported

Shipment Date: 19990623
Creation Date: 8/19/1999 0:00:00
Receipt Date: 19990623
Manifest ID: 98593185
Trans EPA ID: CAD000603738
Trans Name: Not reported
Trans 2 EPA ID: Not reported
Trans 2 Name: Not reported
TSDf EPA ID: CAD982444481
Trans Name: Not reported
TSDf Alt EPA ID: CAD982444481
TSDf Alt Name: Not reported
Waste Code Description: 352 - Other organic solids
RCRA Code: Not reported
Meth Code: - Not reported
Quantity Tons: 0.6
Waste Quantity: 1200
Quantity Unit: P
Additional Code 1: Not reported

Map ID
Direction
Distance
Elevation

MAP FINDINGS

Site

Database(s)

EDR ID Number
EPA ID Number

HOLLYWOOD PARK OPERATING CO (Continued)

S113167377

Additional Code 2:	Not reported
Additional Code 3:	Not reported
Additional Code 4:	Not reported
Additional Code 5:	Not reported
Shipment Date:	19990623
Creation Date:	8/19/1999 0:00:00
Receipt Date:	19990624
Manifest ID:	98593186
Trans EPA ID:	CAD000603738
Trans Name:	Not reported
Trans 2 EPA ID:	Not reported
Trans 2 Name:	Not reported
TSDf EPA ID:	CAD008252405
Trans Name:	Not reported
TSDf Alt EPA ID:	CAD008252405
TSDf Alt Name:	Not reported
Waste Code Description:	331 - Off-specification, aged, or surplus organics
RCRA Code:	D001
Meth Code:	R01 - Recycler
Quantity Tons:	0.275
Waste Quantity:	550
Quantity Unit:	P
Additional Code 1:	Not reported
Additional Code 2:	Not reported
Additional Code 3:	Not reported
Additional Code 4:	Not reported
Additional Code 5:	Not reported
Shipment Date:	19990623
Creation Date:	8/19/1999 0:00:00
Receipt Date:	19990623
Manifest ID:	98593185
Trans EPA ID:	CAD000603738
Trans Name:	Not reported
Trans 2 EPA ID:	Not reported
Trans 2 Name:	Not reported
TSDf EPA ID:	CAD982444481
Trans Name:	Not reported
TSDf Alt EPA ID:	CAD982444481
TSDf Alt Name:	Not reported
Waste Code Description:	352 - Other organic solids
RCRA Code:	Not reported
Meth Code:	- Not reported
Quantity Tons:	0.075
Waste Quantity:	150
Quantity Unit:	P
Additional Code 1:	Not reported
Additional Code 2:	Not reported
Additional Code 3:	Not reported
Additional Code 4:	Not reported
Additional Code 5:	Not reported
Shipment Date:	19990623
Creation Date:	8/19/1999 0:00:00
Receipt Date:	19990624
Manifest ID:	98593186

Map ID
Direction
Distance
Elevation

MAP FINDINGS

Site

Database(s)

EDR ID Number
EPA ID Number

HOLLYWOOD PARK OPERATING CO (Continued)

S113167377

Trans EPA ID: CAD000603738
Trans Name: Not reported
Trans 2 EPA ID: Not reported
Trans 2 Name: Not reported
TSDf EPA ID: CAD008252405
Trans Name: Not reported
TSDf Alt EPA ID: CAD008252405
TSDf Alt Name: Not reported
Waste Code Description: 331 - Off-specification, aged, or surplus organics
RCRA Code: D001
Meth Code: R01 - Recycler
Quantity Tons: 0.1815
Waste Quantity: 55
Quantity Unit: G
Additional Code 1: Not reported
Additional Code 2: Not reported
Additional Code 3: Not reported
Additional Code 4: Not reported
Additional Code 5: Not reported

Shipment Date: 19990309
Creation Date: 5/4/1999 0:00:00
Receipt Date: 19990309
Manifest ID: 98858044
Trans EPA ID: ILD984908202
Trans Name: Not reported
Trans 2 EPA ID: Not reported
Trans 2 Name: Not reported
TSDf EPA ID: CAT000613935
Trans Name: Not reported
TSDf Alt EPA ID: Not reported
TSDf Alt Name: Not reported
Waste Code Description: 134 - Aqueous solution with <10% total organic residues
RCRA Code: D039
Meth Code: H01 - Transfer Station
Quantity Tons: 0.1092
Waste Quantity: 26
Quantity Unit: G
Additional Code 1: Not reported
Additional Code 2: Not reported
Additional Code 3: Not reported
Additional Code 4: Not reported
Additional Code 5: Not reported

Additional Info:

Year: 1996
Gen EPA ID: CAL922193966

Shipment Date: 19960213
Creation Date: 10/10/1996 0:00:00
Receipt Date: 19960215
Manifest ID: 93752302
Trans EPA ID: CAD982513699
Trans Name: Not reported
Trans 2 EPA ID: CAT982518433
Trans 2 Name: Not reported
TSDf EPA ID: CAD000088252

Map ID
Direction
Distance
Elevation

MAP FINDINGS

Site

Database(s)

EDR ID Number
EPA ID Number

HOLLYWOOD PARK OPERATING CO (Continued)

S113167377

Trans Name: Not reported
TSDf Alt EPA ID: CAD000088252
TSDf Alt Name: Not reported
Waste Code Description: 213 - Hydrocarbon solvents (benzene, hexane, Stoddard, etc.)
RCRA Code: D001
Meth Code: H01 - Transfer Station
Quantity Tons: 0.834
Waste Quantity: 200
Quantity Unit: G
Additional Code 1: Not reported
Additional Code 2: Not reported
Additional Code 3: Not reported
Additional Code 4: Not reported
Additional Code 5: Not reported

Shipment Date: 19960213
Creation Date: 10/10/1996 0:00:00
Receipt Date: 19960215
Manifest ID: 93752302
Trans EPA ID: CAD982513699
Trans Name: Not reported
Trans 2 EPA ID: CAT982518433
Trans 2 Name: Not reported
TSDf EPA ID: CAD000088252
Trans Name: Not reported
TSDf Alt EPA ID: CAD000088252
TSDf Alt Name: Not reported
Waste Code Description: 541 - Photochemicals / photo processing waste
RCRA Code: D011
Meth Code: H01 - Transfer Station
Quantity Tons: 0.2919
Waste Quantity: 70
Quantity Unit: G
Additional Code 1: Not reported
Additional Code 2: Not reported
Additional Code 3: Not reported
Additional Code 4: Not reported
Additional Code 5: Not reported

Shipment Date: 19960213
Creation Date: 10/10/1996 0:00:00
Receipt Date: 19960215
Manifest ID: 93752302
Trans EPA ID: CAD982513699
Trans Name: Not reported
Trans 2 EPA ID: CAT982518433
Trans 2 Name: Not reported
TSDf EPA ID: CAD000088252
Trans Name: Not reported
TSDf Alt EPA ID: CAD000088252
TSDf Alt Name: Not reported
Waste Code Description: 791 - Liquids with pH < 2 792 Liquids with pH < 2 with metals
RCRA Code: D002
Meth Code: H01 - Transfer Station
Quantity Tons: 0.0625
Waste Quantity: 15
Quantity Unit: G

Map ID
Direction
Distance
Elevation

MAP FINDINGS

Site

Database(s)

EDR ID Number
EPA ID Number

HOLLYWOOD PARK OPERATING CO (Continued)

S113167377

Additional Code 1: Not reported
Additional Code 2: Not reported
Additional Code 3: Not reported
Additional Code 4: Not reported
Additional Code 5: Not reported

Additional Info:

Year: 1994
Gen EPA ID: CAL922193966

Shipment Date: 19941024
Creation Date: 10/19/1995 0:00:00
Receipt Date: 19941024
Manifest ID: 93631249
Trans EPA ID: CAD982429433
Trans Name: Not reported
Trans 2 EPA ID: Not reported
Trans 2 Name: Not reported
TSDf EPA ID: CAD099452708
Trans Name: Not reported
TSDf Alt EPA ID: Not reported
TSDf Alt Name: Not reported
Waste Code Description: 241 - Tank bottom waste 251 Still bottoms with halogenated organics
RCRA Code: Not reported
Meth Code: R01 - Recycler
Quantity Tons: 0.1668
Waste Quantity: 40
Quantity Unit: G
Additional Code 1: Not reported
Additional Code 2: Not reported
Additional Code 3: Not reported
Additional Code 4: Not reported
Additional Code 5: Not reported

Shipment Date: 19940420
Creation Date: 3/25/1996 0:00:00
Receipt Date: 19940422
Manifest ID: 93169033
Trans EPA ID: CAD982429433
Trans Name: Not reported
Trans 2 EPA ID: Not reported
Trans 2 Name: Not reported
TSDf EPA ID: CAD009452708
Trans Name: Not reported
TSDf Alt EPA ID: CAD099452708
TSDf Alt Name: Not reported
Waste Code Description: 241 - Tank bottom waste 251 Still bottoms with halogenated organics
RCRA Code: Not reported
Meth Code: R01 - Recycler
Quantity Tons: 0.3753
Waste Quantity: 90
Quantity Unit: G
Additional Code 1: Not reported
Additional Code 2: Not reported
Additional Code 3: Not reported
Additional Code 4: Not reported
Additional Code 5: Not reported

Map ID
Direction
Distance
Elevation

MAP FINDINGS

Site

Database(s)

EDR ID Number
EPA ID Number

HOLLYWOOD PARK OPERATING CO (Continued)

S113167377

Additional Info:

Year:	2000
Gen EPA ID:	CAL922193966
Shipment Date:	20000530
Creation Date:	7/12/2000 0:00:00
Receipt Date:	20000530
Manifest ID:	20010242
Trans EPA ID:	SCR000075150
Trans Name:	Not reported
Trans 2 EPA ID:	Not reported
Trans 2 Name:	Not reported
TSDf EPA ID:	CAT000613935
Trans Name:	Not reported
TSDf Alt EPA ID:	Not reported
TSDf Alt Name:	Not reported
Waste Code Description:	134 - Aqueous solution with <10% total organic residues
RCRA Code:	D039
Meth Code:	H01 - Transfer Station
Quantity Tons:	0.105
Waste Quantity:	25
Quantity Unit:	G
Additional Code 1:	Not reported
Additional Code 2:	Not reported
Additional Code 3:	Not reported
Additional Code 4:	Not reported
Additional Code 5:	Not reported
Shipment Date:	20000407
Creation Date:	6/21/2000 0:00:00
Receipt Date:	20000407
Manifest ID:	99850350
Trans EPA ID:	ILD984908202
Trans Name:	Not reported
Trans 2 EPA ID:	Not reported
Trans 2 Name:	Not reported
TSDf EPA ID:	CAT000613935
Trans Name:	Not reported
TSDf Alt EPA ID:	Not reported
TSDf Alt Name:	Not reported
Waste Code Description:	134 - Aqueous solution with <10% total organic residues
RCRA Code:	D039
Meth Code:	H01 - Transfer Station
Quantity Tons:	0.1344
Waste Quantity:	32
Quantity Unit:	G
Additional Code 1:	Not reported
Additional Code 2:	Not reported
Additional Code 3:	Not reported
Additional Code 4:	Not reported
Additional Code 5:	Not reported
Shipment Date:	20000207
Creation Date:	5/1/2000 0:00:00
Receipt Date:	20000207
Manifest ID:	99872385
Trans EPA ID:	ILD984908202

Map ID
Direction
Distance
Elevation

MAP FINDINGS

Site

Database(s)

EDR ID Number
EPA ID Number

HOLLYWOOD PARK OPERATING CO (Continued)

S113167377

Trans Name: Not reported
Trans 2 EPA ID: Not reported
Trans 2 Name: Not reported
TSDf EPA ID: CAT000613935
Trans Name: Not reported
TSDf Alt EPA ID: Not reported
TSDf Alt Name: Not reported
Waste Code Description: 134 - Aqueous solution with <10% total organic residues
RCRA Code: D039
Meth Code: H01 - Transfer Station
Quantity Tons: 0.105
Waste Quantity: 25
Quantity Unit: G
Additional Code 1: Not reported
Additional Code 2: Not reported
Additional Code 3: Not reported
Additional Code 4: Not reported
Additional Code 5: Not reported

Additional Info:

Year: 1998
Gen EPA ID: CAL922193966

Shipment Date: 19980925
Creation Date: 11/5/1998 0:00:00
Receipt Date: 19980925
Manifest ID: 98572802
Trans EPA ID: CAD057335333
Trans Name: Not reported
Trans 2 EPA ID: Not reported
Trans 2 Name: Not reported
TSDf EPA ID: CAD000088252
Trans Name: Not reported
TSDf Alt EPA ID: Not reported
TSDf Alt Name: Not reported
Waste Code Description: 611 - Contaminated soil from site clean-ups
RCRA Code: D002
Meth Code: H01 - Transfer Station
Quantity Tons: 0.2293
Waste Quantity: 55
Quantity Unit: G
Additional Code 1: Not reported
Additional Code 2: Not reported
Additional Code 3: Not reported
Additional Code 4: Not reported
Additional Code 5: Not reported

Shipment Date: 19980925
Creation Date: 11/5/1998 0:00:00
Receipt Date: 19980925
Manifest ID: 98572802
Trans EPA ID: CAD057335333
Trans Name: Not reported
Trans 2 EPA ID: Not reported
Trans 2 Name: Not reported
TSDf EPA ID: CAD000088252
Trans Name: Not reported

Map ID
Direction
Distance
Elevation

MAP FINDINGS

Site

Database(s)

EDR ID Number
EPA ID Number

HOLLYWOOD PARK OPERATING CO (Continued)

S113167377

TSDF Alt EPA ID: Not reported
TSDF Alt Name: Not reported
Waste Code Description: 212 - Oxygenated solvents (acetone, butanol, ethyl acetate, etc.
RCRA Code: D001
Meth Code: H01 - Transfer Station
Quantity Tons: 1.6856
Waste Quantity: 2
Quantity Unit: Y
Additional Code 1: Not reported
Additional Code 2: Not reported
Additional Code 3: Not reported
Additional Code 4: Not reported
Additional Code 5: Not reported

Shipment Date: 19980925
Creation Date: 11/5/1998 0:00:00
Receipt Date: 19980925
Manifest ID: 98572802
Trans EPA ID: CAD057335333
Trans Name: Not reported
Trans 2 EPA ID: Not reported
Trans 2 Name: Not reported
TSDF EPA ID: CAD000088252
Trans Name: Not reported
TSDF Alt EPA ID: Not reported
TSDF Alt Name: Not reported
Waste Code Description: 352 - Other organic solids
RCRA Code: Not reported
Meth Code: H01 - Transfer Station
Quantity Tons: 1.6856
Waste Quantity: 2
Quantity Unit: Y
Additional Code 1: Not reported
Additional Code 2: Not reported
Additional Code 3: Not reported
Additional Code 4: Not reported
Additional Code 5: Not reported

Shipment Date: 19980327
Creation Date: 5/26/1998 0:00:00
Receipt Date: 19980327
Manifest ID: 97432070
Trans EPA ID: CAD057335333
Trans Name: Not reported
Trans 2 EPA ID: Not reported
Trans 2 Name: Not reported
TSDF EPA ID: CAD000088252
Trans Name: Not reported
TSDF Alt EPA ID: CAD000088252
TSDF Alt Name: Not reported
Waste Code Description: 352 - Other organic solids
RCRA Code: Not reported
Meth Code: H01 - Transfer Station
Quantity Tons: 1
Waste Quantity: 2000
Quantity Unit: P
Additional Code 1: Not reported

Map ID
Direction
Distance
Elevation

MAP FINDINGS

Site

Database(s)

EDR ID Number
EPA ID Number

HOLLYWOOD PARK OPERATING CO (Continued)

S113167377

Additional Code 2: Not reported
Additional Code 3: Not reported
Additional Code 4: Not reported
Additional Code 5: Not reported

Shipment Date: 19980327
Creation Date: 5/26/1998 0:00:00
Receipt Date: 19980331
Manifest ID: 97432064
Trans EPA ID: CAD057335333
Trans Name: Not reported
Trans 2 EPA ID: CAR000017657
Trans 2 Name: Not reported
TSDf EPA ID: CAD009007626
Trans Name: Not reported
TSDf Alt EPA ID: CAD009007626
TSDf Alt Name: Not reported
Waste Code Description: 151 - Asbestos-containing waste
RCRA Code: Not reported
Meth Code: D80 - Disposal, Land Fill
Quantity Tons: 4.214
Waste Quantity: 5
Quantity Unit: Y
Additional Code 1: Not reported
Additional Code 2: Not reported
Additional Code 3: Not reported
Additional Code 4: Not reported
Additional Code 5: Not reported

Additional Info:
Year: 2003
Gen EPA ID: CAL922193966

Shipment Date: 20031202
Creation Date: 8/30/2004 14:52:16
Receipt Date: 20031203
Manifest ID: 22987633
Trans EPA ID: CAD000603738
Trans Name: NORTH STATE ENVIRONMENTAL
Trans 2 EPA ID: Not reported
Trans 2 Name: Not reported
TSDf EPA ID: CAD008252405
Trans Name: PACIFIC RESOURCE RECOVERY
TSDf Alt EPA ID: CAD008252405
TSDf Alt Name: Not reported
Waste Code Description: 331 - Off-specification, aged, or surplus organics
RCRA Code: D001
Meth Code: R01 - Recycler
Quantity Tons: 0.0225
Waste Quantity: 45
Quantity Unit: P
Additional Code 1: Not reported
Additional Code 2: Not reported
Additional Code 3: Not reported
Additional Code 4: Not reported
Additional Code 5: Not reported

Map ID
Direction
Distance
Elevation

MAP FINDINGS

Site

Database(s)

EDR ID Number
EPA ID Number

HOLLYWOOD PARK OPERATING CO (Continued)

S113167377

Shipment Date: 20031119
Creation Date: 5/25/2004 7:43:00
Receipt Date: Not reported
Manifest ID: 22987616
Trans EPA ID: CAD000603738
Trans Name: NORTH STATE ENVIRONMENTAL
Trans 2 EPA ID: Not reported
Trans 2 Name: Not reported
TSDf EPA ID: CAD008252405
Trans Name: PACIFIC RESOURCE RECOVERY
TSDf Alt EPA ID: CAD008252405
TSDf Alt Name: Not reported
Waste Code Description: 331 - Off-specification, aged, or surplus organics
RCRA Code: D001
Meth Code: - Not reported
Quantity Tons: 0.0225
Waste Quantity: 45
Quantity Unit: P
Additional Code 1: Not reported
Additional Code 2: Not reported
Additional Code 3: Not reported
Additional Code 4: Not reported
Additional Code 5: Not reported

Shipment Date: 20030505
Creation Date: 6/23/2004 10:00:42
Receipt Date: 20030512
Manifest ID: 22663068
Trans EPA ID: CAD000603738
Trans Name: Not reported
Trans 2 EPA ID: Not reported
Trans 2 Name: Not reported
TSDf EPA ID: CAD028409019
Trans Name: Not reported
TSDf Alt EPA ID: CAD028409019
TSDf Alt Name: Not reported
Waste Code Description: 331 - Off-specification, aged, or surplus organics
RCRA Code: D001
Meth Code: H01 - Transfer Station
Quantity Tons: 0.025
Waste Quantity: 50
Quantity Unit: P
Additional Code 1: Not reported
Additional Code 2: Not reported
Additional Code 3: Not reported
Additional Code 4: Not reported
Additional Code 5: Not reported

Shipment Date: 20030505
Creation Date: 8/29/2003 18:31:02
Receipt Date: 20030507
Manifest ID: 21702877
Trans EPA ID: CAD000603738
Trans Name: Not reported
Trans 2 EPA ID: CAD981634116
Trans 2 Name: Not reported
TSDf EPA ID: AZ0000337360

Map ID
Direction
Distance
Elevation

MAP FINDINGS

Site

Database(s)

EDR ID Number
EPA ID Number

HOLLYWOOD PARK OPERATING CO (Continued)

S113167377

Trans Name:	Not reported
TSDF Alt EPA ID:	AZ0000337360
TSDF Alt Name:	Not reported
Waste Code Description:	261 - Not reported
RCRA Code:	Not reported
Meth Code:	R01 - Recycler
Quantity Tons:	0.0551
Waste Quantity:	50
Quantity Unit:	K
Additional Code 1:	Not reported
Additional Code 2:	Not reported
Additional Code 3:	Not reported
Additional Code 4:	Not reported
Additional Code 5:	Not reported
Shipment Date:	20030505
Creation Date:	6/23/2004 10:00:42
Receipt Date:	20030512
Manifest ID:	22663068
Trans EPA ID:	CAD000603738
Trans Name:	Not reported
Trans 2 EPA ID:	Not reported
Trans 2 Name:	Not reported
TSDF EPA ID:	CAD028409019
Trans Name:	Not reported
TSDF Alt EPA ID:	CAD028409019
TSDF Alt Name:	Not reported
Waste Code Description:	331 - Off-specification, aged, or surplus organics
RCRA Code:	D001
Meth Code:	H01 - Transfer Station
Quantity Tons:	0.05
Waste Quantity:	100
Quantity Unit:	P
Additional Code 1:	Not reported
Additional Code 2:	Not reported
Additional Code 3:	Not reported
Additional Code 4:	Not reported
Additional Code 5:	Not reported
Additional Info:	
Year:	1995
Gen EPA ID:	CAL922193966
Shipment Date:	19951221
Creation Date:	7/29/1996 0:00:00
Receipt Date:	19951221
Manifest ID:	95271495
Trans EPA ID:	CAD000048934
Trans Name:	Not reported
Trans 2 EPA ID:	Not reported
Trans 2 Name:	Not reported
TSDF EPA ID:	CAD067786749
Trans Name:	Not reported
TSDF Alt EPA ID:	Not reported
TSDF Alt Name:	Not reported
Waste Code Description:	151 - Asbestos-containing waste
RCRA Code:	Not reported

Map ID
Direction
Distance
Elevation

MAP FINDINGS

Site

Database(s)

EDR ID Number
EPA ID Number

HOLLYWOOD PARK OPERATING CO (Continued)

S113167377

Meth Code:	D80 - Disposal, Land Fill
Quantity Tons:	8.428
Waste Quantity:	10
Quantity Unit:	Y
Additional Code 1:	Not reported
Additional Code 2:	Not reported
Additional Code 3:	Not reported
Additional Code 4:	Not reported
Additional Code 5:	Not reported
Shipment Date:	19951208
Creation Date:	7/26/1996 0:00:00
Receipt Date:	19951208
Manifest ID:	95271490
Trans EPA ID:	CAD000048934
Trans Name:	Not reported
Trans 2 EPA ID:	Not reported
Trans 2 Name:	Not reported
TSDf EPA ID:	CAD067786749
Trans Name:	Not reported
TSDf Alt EPA ID:	Not reported
TSDf Alt Name:	Not reported
Waste Code Description:	151 - Asbestos-containing waste
RCRA Code:	Not reported
Meth Code:	D80 - Disposal, Land Fill
Quantity Tons:	16.856
Waste Quantity:	20
Quantity Unit:	Y
Additional Code 1:	Not reported
Additional Code 2:	Not reported
Additional Code 3:	Not reported
Additional Code 4:	Not reported
Additional Code 5:	Not reported
Shipment Date:	19951204
Creation Date:	7/26/1996 0:00:00
Receipt Date:	19951205
Manifest ID:	95271472
Trans EPA ID:	CAD000048934
Trans Name:	Not reported
Trans 2 EPA ID:	Not reported
Trans 2 Name:	Not reported
TSDf EPA ID:	CAD067786749
Trans Name:	Not reported
TSDf Alt EPA ID:	Not reported
TSDf Alt Name:	Not reported
Waste Code Description:	151 - Asbestos-containing waste
RCRA Code:	Not reported
Meth Code:	D80 - Disposal, Land Fill
Quantity Tons:	67.424
Waste Quantity:	80
Quantity Unit:	Y
Additional Code 1:	Not reported
Additional Code 2:	Not reported
Additional Code 3:	Not reported
Additional Code 4:	Not reported
Additional Code 5:	Not reported

Map ID
Direction
Distance
Elevation

MAP FINDINGS

Site

Database(s)

EDR ID Number
EPA ID Number

HOLLYWOOD PARK OPERATING CO (Continued)

S113167377

Shipment Date: 19951204
Creation Date: 7/26/1996 0:00:00
Receipt Date: 19951204
Manifest ID: 95271455
Trans EPA ID: CAD000048934
Trans Name: Not reported
Trans 2 EPA ID: Not reported
Trans 2 Name: Not reported
TSDf EPA ID: CAD067786749
Trans Name: Not reported
TSDf Alt EPA ID: Not reported
TSDf Alt Name: Not reported
Waste Code Description: 151 - Asbestos-containing waste
RCRA Code: Not reported
Meth Code: D80 - Disposal, Land Fill
Quantity Tons: 58.996
Waste Quantity: 70
Quantity Unit: Y
Additional Code 1: Not reported
Additional Code 2: Not reported
Additional Code 3: Not reported
Additional Code 4: Not reported
Additional Code 5: Not reported

Shipment Date: 19951129
Creation Date: 7/26/1996 0:00:00
Receipt Date: 19951129
Manifest ID: 95271452
Trans EPA ID: CAD000048934
Trans Name: Not reported
Trans 2 EPA ID: Not reported
Trans 2 Name: Not reported
TSDf EPA ID: CAD067786749
Trans Name: Not reported
TSDf Alt EPA ID: Not reported
TSDf Alt Name: Not reported
Waste Code Description: 151 - Asbestos-containing waste
RCRA Code: Not reported
Meth Code: D80 - Disposal, Land Fill
Quantity Tons: 50.568
Waste Quantity: 60
Quantity Unit: Y
Additional Code 1: Not reported
Additional Code 2: Not reported
Additional Code 3: Not reported
Additional Code 4: Not reported
Additional Code 5: Not reported

Shipment Date: 19951128
Creation Date: 7/26/1996 0:00:00
Receipt Date: 19951130
Manifest ID: 95271450
Trans EPA ID: CAD000048934
Trans Name: Not reported
Trans 2 EPA ID: Not reported
Trans 2 Name: Not reported
TSDf EPA ID: CAD067786749

Map ID
Direction
Distance
Elevation

MAP FINDINGS

Site

Database(s)

EDR ID Number
EPA ID Number

HOLLYWOOD PARK OPERATING CO (Continued)

S113167377

Trans Name: Not reported
TSDf Alt EPA ID: Not reported
TSDf Alt Name: Not reported
Waste Code Description: 151 - Asbestos-containing waste
RCRA Code: Not reported
Meth Code: D80 - Disposal, Land Fill
Quantity Tons: 67.424
Waste Quantity: 80
Quantity Unit: Y
Additional Code 1: Not reported
Additional Code 2: Not reported
Additional Code 3: Not reported
Additional Code 4: Not reported
Additional Code 5: Not reported

Shipment Date: 19951127
Creation Date: 7/26/1996 0:00:00
Receipt Date: 19951129
Manifest ID: 95271454
Trans EPA ID: CAD000048934
Trans Name: Not reported
Trans 2 EPA ID: Not reported
Trans 2 Name: Not reported
TSDf EPA ID: CAD067786749
Trans Name: Not reported
TSDf Alt EPA ID: Not reported
TSDf Alt Name: Not reported
Waste Code Description: 151 - Asbestos-containing waste
RCRA Code: Not reported
Meth Code: D80 - Disposal, Land Fill
Quantity Tons: 58.996
Waste Quantity: 70
Quantity Unit: Y
Additional Code 1: Not reported
Additional Code 2: Not reported
Additional Code 3: Not reported
Additional Code 4: Not reported
Additional Code 5: Not reported

Shipment Date: 19950516
Creation Date: 4/2/1996 0:00:00
Receipt Date: 19950517
Manifest ID: 93752033
Trans EPA ID: CAD982513699
Trans Name: Not reported
Trans 2 EPA ID: Not reported
Trans 2 Name: Not reported
TSDf EPA ID: CAD000088252
Trans Name: Not reported
TSDf Alt EPA ID: CAD000088252
TSDf Alt Name: Not reported
Waste Code Description: 135 - Unspecified aqueous solution
RCRA Code: Not reported
Meth Code: H01 - Transfer Station
Quantity Tons: 0.063
Waste Quantity: 15
Quantity Unit: G

Map ID
Direction
Distance
Elevation

MAP FINDINGS

Site

Database(s)

EDR ID Number
EPA ID Number

HOLLYWOOD PARK OPERATING CO (Continued)

S113167377

Additional Code 1:	Not reported
Additional Code 2:	Not reported
Additional Code 3:	Not reported
Additional Code 4:	Not reported
Additional Code 5:	Not reported
Shipment Date:	19950516
Creation Date:	4/2/1996 0:00:00
Receipt Date:	19950517
Manifest ID:	93752033
Trans EPA ID:	CAD982513699
Trans Name:	Not reported
Trans 2 EPA ID:	Not reported
Trans 2 Name:	Not reported
TSDf EPA ID:	CAD000088252
Trans Name:	Not reported
TSDf Alt EPA ID:	CAD000088252
TSDf Alt Name:	Not reported
Waste Code Description:	213 - Hydrocarbon solvents (benzene, hexane, Stoddard, etc.
RCRA Code:	D001
Meth Code:	H01 - Transfer Station
Quantity Tons:	0.834
Waste Quantity:	200
Quantity Unit:	G
Additional Code 1:	Not reported
Additional Code 2:	Not reported
Additional Code 3:	Not reported
Additional Code 4:	Not reported
Additional Code 5:	Not reported
Shipment Date:	19950516
Creation Date:	4/2/1996 0:00:00
Receipt Date:	19950517
Manifest ID:	93752033
Trans EPA ID:	CAD982513699
Trans Name:	Not reported
Trans 2 EPA ID:	Not reported
Trans 2 Name:	Not reported
TSDf EPA ID:	CAD000088252
Trans Name:	Not reported
TSDf Alt EPA ID:	CAD000088252
TSDf Alt Name:	Not reported
Waste Code Description:	512 - Other empty containers 30 gallons or more
RCRA Code:	Not reported
Meth Code:	H01 - Transfer Station
Quantity Tons:	2.5284
Waste Quantity:	3
Quantity Unit:	Y
Additional Code 1:	Not reported
Additional Code 2:	Not reported
Additional Code 3:	Not reported
Additional Code 4:	Not reported
Additional Code 5:	Not reported

HWTS:

Name: HOLLYWOOD PARK OPERATING CO
Address: 1050 S PRAIRIE AVE

Map ID
 Direction
 Distance
 Elevation

MAP FINDINGS

Site

Database(s)

EDR ID Number
 EPA ID Number

HOLLYWOOD PARK OPERATING CO (Continued)

S113167377

Address 2: Not reported
 City,State,Zip: INGLEWOOD, CA 903010000
 EPA ID: CAL922193966
 Inactive Date: 06/30/2003
 Create Date: 08/06/1992
 Last Act Date: 04/23/2009
 Mailing Name: Not reported
 Mailing Address: 1050 S PRAIRIE AVE
 Mailing Address 2: Not reported
 Mailing City,State,Zip: INGLEWOOD, CA 903010000
 Owner Name: HOLLYWOOD PARK INC
 Owner Address: PO BOX 369
 Owner Address 2: Not reported
 Owner City,State,Zip: INGLEWOOD, CA 903060369
 Contact Name: MICHAEL WEISS
 Contact Address: 1050 S PRAIRIE AVE
 Contact Address 2: Not reported
 City,State,Zip: INGLEWOOD, CA 903010000

NAICS:

EPA ID: CAL922193966
 Create Date: 2002-03-14 16:36:30.000
 NAICS Code: 4871
 NAICS Description: Scenic and Sightseeing Transportation, Land
 Issued EPA ID Date: 1992-08-06 00:00:00
 Inactive Date: 2003-06-30 00:00:00
 Facility Name: HOLLYWOOD PARK OPERATING CO
 Facility Address: 1050 S PRAIRIE AVE
 Facility Address 2: Not reported
 Facility City: INGLEWOOD
 Facility County: Not reported
 Facility State: CA
 Facility Zip: 903010000

M98 **HI TECH CLEANERS**
911 S PRAIRIE AVE
INGLEWOOD, CA 90301

Site 4 of 18 in cluster M

CERS HAZ WASTE **S106167104**
DRYCLEANERS **N/A**

EMI
HAZNET
CERS
HWTS

Relative:
Lower

Actual:
119 ft.

CERS HAZ WASTE:
 Name: HI TECH CLEANERS
 Address: 911 S PRAIRIE AVE
 City,State,Zip: INGLEWOOD, CA 90301
 Site ID: 122467
 CERS ID: 10272337
 CERS Description: Hazardous Waste Generator

DRYCLEAN SOUTH COAST:

Name: HI-TECH CLEANERS
 Address: 911 S PRAIRIE AVE
 City,State,Zip: INGLEWOOD, CA 90301
 Facility ID: 69858
 Application Number: 210401
 Permit Number: D13159
 Status: S

Map ID
Direction
Distance
Elevation

MAP FINDINGS

Site

Database(s)

EDR ID Number
EPA ID Number

HI TECH CLEANERS (Continued)

S106167104

Representative Name: M MOADDEL
Representative Telephone: 310 4126060
Permit Status: INACTIVE
BCAT Number: 000234
BCAT Description: DRY CLEANING EQUIP PERCHLOROETHYLENE
CCAT Number: 04
CCAT Description: VAPOR RECOVERY UNIT COMPRESS & CONDENSE
UTM East: 375.79299927
UTM North: 3757.5119629
Application Date: 08/11/1989
PO Issue Date: 12/18/1989
NAICS Code: 812320
SIC Code: 7216

Name: HI-TECH CLEANERS
Address: 911 S PRAIRIE AVE
City,State,Zip: INGLEWOOD, CA 90301
Facility ID: 69858
Application Number: 473545
Permit Number: F93020
Status: S
Representative Name: M MOADDEL
Representative Telephone: 310 4126060
Permit Status: INACTIVE
BCAT Number: 000603
BCAT Description: DRY CLEANING, DRY-TO-DRY NV, W/ SIC, PERC
CCAT Number: Not reported
CCAT Description: Not reported
UTM East: 375.79299927
UTM North: 3757.5119629
Application Date: 09/12/2007
PO Issue Date: 10/10/2007
NAICS Code: 812320
SIC Code: 7216

Name: HI-TECH CLEANERS
Address: 911 S PRAIRIE AVE
City,State,Zip: INGLEWOOD, CA 90301
Facility ID: 179953
Application Number: 574901
Permit Number: G35719
Status: A
Representative Name: JC YEPEZ
Representative Telephone: 310 4126060
Permit Status: INACT_NR
BCAT Number: 000603
BCAT Description: DRY CLEANING, DRY-TO-DRY NV, W/ SIC, PERC
CCAT Number: Not reported
CCAT Description: Not reported
UTM East: 375.82000732
UTM North: 3757.5300293
Application Date: 05/08/2015
PO Issue Date: 05/14/2015
NAICS Code: 561790
SIC Code: 7216

Name: HI-TECH CLEANERS

Map ID
Direction
Distance
Elevation

MAP FINDINGS

Site

Database(s)

EDR ID Number
EPA ID Number

HI TECH CLEANERS (Continued)

S106167104

Address: 911 S PRAIRIE AVE
City,State,Zip: INGLEWOOD, CA 90301
Facility ID: 179953
Application Number: 617078
Permit Number: G60374
Status: A
Representative Name: JC YEPEZ
Representative Telephone: 310 4126060
Permit Status: ACTIVE
BCAT Number: 000233
BCAT Description: DRY CLEANING EQUIP PETROLEUM SOLVENT
CCAT Number: Not reported
CCAT Description: Not reported
UTM East: 375.82000732
UTM North: 3757.5300293
Application Date: 11/14/2019
PO Issue Date: 02/07/2020
NAICS Code: 561790
SIC Code: 7216

EMI:

Name: HI-TECH CLEANERS, MEHRAN MOADD
Address: 911 S PRAIRIE AVE
City,State,Zip: INGLEWOOD, CA 903010000
Year: 1990
County Code: 19
Air Basin: SC
Facility ID: 69858
Air District Name: SC
SIC Code: 7216
Air District Name: SOUTH COAST AQMD
Community Health Air Pollution Info System: Not reported
Consolidated Emission Reporting Rule: Not reported
Total Organic Hydrocarbon Gases Tons/Yr: 1
Reactive Organic Gases Tons/Yr: 0
Carbon Monoxide Emissions Tons/Yr: 0
NOX - Oxides of Nitrogen Tons/Yr: 0
SOX - Oxides of Sulphur Tons/Yr: 0
Particulate Matter Tons/Yr: 0
Part. Matter 10 Micrometers and Smlr Tons/Yr:0

HAZNET:

Name: HI TECH CLEANERS
Address: 911 S PRAIRIE AVE
Address 2: Not reported
City,State,Zip: INGLEWOOD, CA 903010000
Contact: MEHRAN & JACK MOADDEL
Telephone: 3107497111
Mailing Name: Not reported
Mailing Address: 911 S PRAIRIE AVE

Year: 2004
Gepaid: CAD983609868
TSD EPA ID: NVR000076158
CA Waste Code: 211 - Halogenated solvents (chloroforms, methyl chloride, perchloroethylene, etc)

Map ID
Direction
Distance
Elevation

MAP FINDINGS

Site

Database(s)

EDR ID Number
EPA ID Number

HI TECH CLEANERS (Continued)

S106167104

Disposal Method:	-
Tons:	0.22935
Year:	2004
Gepaid:	CAD983609868
TSD EPA ID:	NVR000076158
CA Waste Code:	213 - Hydrocarbon solvents (benzene, hexane, Stoddard, Etc.)
Disposal Method:	-
Tons:	Not reported
Year:	2004
Gepaid:	CAD983609868
TSD EPA ID:	NVR000076158
CA Waste Code:	134 - Aqueous solution with total organic residues less than 10 percent
Disposal Method:	-
Tons:	Not reported
Year:	2003
Gepaid:	CAD983609868
TSD EPA ID:	CAD008302903
CA Waste Code:	211 - Halogenated solvents (chloroforms, methyl chloride, perchloroethylene, etc)
Disposal Method:	R01 - Recycler
Tons:	0.4587
Year:	2003
Gepaid:	CAD983609868
TSD EPA ID:	CAD008302903
CA Waste Code:	211 - Halogenated solvents (chloroforms, methyl chloride, perchloroethylene, etc)
Disposal Method:	-
Tons:	Not reported
Year:	2002
Gepaid:	CAD983609868
TSD EPA ID:	CAD008302903
CA Waste Code:	211 - Halogenated solvents (chloroforms, methyl chloride, perchloroethylene, etc)
Disposal Method:	-
Tons:	Not reported
Year:	2002
Gepaid:	CAD983609868
TSD EPA ID:	CAD008302903
CA Waste Code:	211 - Halogenated solvents (chloroforms, methyl chloride, perchloroethylene, etc)
Disposal Method:	R01 - Recycler
Tons:	0.22935
Year:	2002
Gepaid:	CAD983609868
TSD EPA ID:	CAD008302903
CA Waste Code:	343 - Unspecified organic liquid mixture
Disposal Method:	-
Tons:	Not reported

Map ID
Direction
Distance
Elevation

MAP FINDINGS

Site

Database(s)

EDR ID Number
EPA ID Number

HI TECH CLEANERS (Continued)

S106167104

Year: 2001
Gepaid: CAD983609868
TSD EPA ID: CAD008302903
CA Waste Code: 211 - Halogenated solvents (chloroforms, methyl chloride, perchloroethylene, etc)
Disposal Method: R01 - Recycler
Tons: 0.688

Year: 2001
Gepaid: CAD983609868
TSD EPA ID: CAD008302903
CA Waste Code: 211 - Halogenated solvents (chloroforms, methyl chloride, perchloroethylene, etc)
Disposal Method: -
Tons: 0

[Click this hyperlink](#) while viewing on your computer to access 7 additional CA HAZNET: record(s) in the EDR Site Report.

Additional Info:

Year: 2000
Gen EPA ID: CAD983609868

Shipment Date: 20000114
Creation Date: 8/1/2000 0:00:00
Receipt Date: 20000117
Manifest ID: 99703649
Trans EPA ID: CAD981414386
Trans Name: Not reported
Trans 2 EPA ID: Not reported
Trans 2 Name: Not reported
TSD EPA ID: CAD981397417
Trans Name: Not reported
TSD Alt EPA ID: Not reported
TSD Alt Name: Not reported
Waste Code Description: 211 - Halogenated solvents (chloroform, methyl chloride, perchloroethylene, etc.

RCRA Code: F002
Meth Code: R01 - Recycler
Quantity Tons: 0
Waste Quantity: 0
Quantity Unit: Not reported
Additional Code 1: Not reported
Additional Code 2: Not reported
Additional Code 3: Not reported
Additional Code 4: Not reported
Additional Code 5: Not reported

Shipment Date: 20000114
Creation Date: 8/1/2000 0:00:00
Receipt Date: 20000117
Manifest ID: 99703649
Trans EPA ID: CAD981414386
Trans Name: Not reported
Trans 2 EPA ID: Not reported
Trans 2 Name: Not reported

Map ID
Direction
Distance
Elevation

MAP FINDINGS

Site

Database(s)

EDR ID Number
EPA ID Number

HI TECH CLEANERS (Continued)

S106167104

TSDF EPA ID:	CAD981397417
Trans Name:	Not reported
TSDF Alt EPA ID:	Not reported
TSDF Alt Name:	Not reported
Waste Code Description:	211 - Halogenated solvents (chloroform, methyl chloride, perchloroethylene, etc.
RCRA Code:	F002
Meth Code:	R01 - Recycler
Quantity Tons:	0.1876
Waste Quantity:	45
Quantity Unit:	G
Additional Code 1:	Not reported
Additional Code 2:	Not reported
Additional Code 3:	Not reported
Additional Code 4:	Not reported
Additional Code 5:	Not reported
Shipment Date:	20000112
Creation Date:	8/1/2000 0:00:00
Receipt Date:	20000117
Manifest ID:	99717552
Trans EPA ID:	CAD981414386
Trans Name:	Not reported
Trans 2 EPA ID:	Not reported
Trans 2 Name:	Not reported
TSDF EPA ID:	CAD981397417
Trans Name:	Not reported
TSDF Alt EPA ID:	Not reported
TSDF Alt Name:	Not reported
Waste Code Description:	211 - Halogenated solvents (chloroform, methyl chloride, perchloroethylene, etc.
RCRA Code:	F002
Meth Code:	R01 - Recycler
Quantity Tons:	0
Waste Quantity:	0
Quantity Unit:	Not reported
Additional Code 1:	Not reported
Additional Code 2:	Not reported
Additional Code 3:	Not reported
Additional Code 4:	Not reported
Additional Code 5:	Not reported
Shipment Date:	20000112
Creation Date:	8/1/2000 0:00:00
Receipt Date:	20000117
Manifest ID:	99717552
Trans EPA ID:	CAD981414386
Trans Name:	Not reported
Trans 2 EPA ID:	Not reported
Trans 2 Name:	Not reported
TSDF EPA ID:	CAD981397417
Trans Name:	Not reported
TSDF Alt EPA ID:	Not reported
TSDF Alt Name:	Not reported
Waste Code Description:	211 - Halogenated solvents (chloroform, methyl chloride, perchloroethylene, etc.
RCRA Code:	F002

Map ID
Direction
Distance
Elevation

MAP FINDINGS

Site

Database(s)

EDR ID Number
EPA ID Number

HI TECH CLEANERS (Continued)

S106167104

Meth Code: R01 - Recycler
Quantity Tons: 0.1959
Waste Quantity: 47
Quantity Unit: G
Additional Code 1: Not reported
Additional Code 2: Not reported
Additional Code 3: Not reported
Additional Code 4: Not reported
Additional Code 5: Not reported

Additional Info:

Year: 1998
Gen EPA ID: CAD983609868

Shipment Date: 19981008
Creation Date: 1/21/1999 0:00:00
Receipt Date: 19981009
Manifest ID: 98474424
Trans EPA ID: CAD981414386
Trans Name: Not reported
Trans 2 EPA ID: Not reported
Trans 2 Name: Not reported
TSDf EPA ID: CAD981397417
Trans Name: Not reported
TSDf Alt EPA ID: Not reported
TSDf Alt Name: Not reported
Waste Code Description: 211 - Halogenated solvents (chloroform, methyl chloride, perchloroethylene, etc.

RCRA Code: F002
Meth Code: R01 - Recycler
Quantity Tons: 0
Waste Quantity: 0
Quantity Unit: Y
Additional Code 1: Not reported
Additional Code 2: Not reported
Additional Code 3: Not reported
Additional Code 4: Not reported
Additional Code 5: Not reported

Shipment Date: 19981008
Creation Date: 1/21/1999 0:00:00
Receipt Date: 19981009
Manifest ID: 98474424
Trans EPA ID: CAD981414386
Trans Name: Not reported
Trans 2 EPA ID: Not reported
Trans 2 Name: Not reported
TSDf EPA ID: CAD981397417
Trans Name: Not reported
TSDf Alt EPA ID: Not reported
TSDf Alt Name: Not reported
Waste Code Description: 211 - Halogenated solvents (chloroform, methyl chloride, perchloroethylene, etc.

RCRA Code: F002
Meth Code: R01 - Recycler
Quantity Tons: 0.2293
Waste Quantity: 55

Map ID
Direction
Distance
Elevation

MAP FINDINGS

Site

Database(s)

EDR ID Number
EPA ID Number

HI TECH CLEANERS (Continued)

S106167104

Quantity Unit:	G
Additional Code 1:	Not reported
Additional Code 2:	Not reported
Additional Code 3:	Not reported
Additional Code 4:	Not reported
Additional Code 5:	Not reported
Shipment Date:	19980109
Creation Date:	4/16/1998 0:00:00
Receipt Date:	19970112
Manifest ID:	97316738
Trans EPA ID:	CAD981414386
Trans Name:	Not reported
Trans 2 EPA ID:	Not reported
Trans 2 Name:	Not reported
TSDf EPA ID:	CAD981397417
Trans Name:	Not reported
TSDf Alt EPA ID:	CAD981397417
TSDf Alt Name:	Not reported
Waste Code Description:	211 - Halogenated solvents (chloroform, methyl chloride, perchloroethylene, etc.
RCRA Code:	F002
Meth Code:	R01 - Recycler
Quantity Tons:	0
Waste Quantity:	0
Quantity Unit:	Not reported
Additional Code 1:	Not reported
Additional Code 2:	Not reported
Additional Code 3:	Not reported
Additional Code 4:	Not reported
Additional Code 5:	Not reported
Shipment Date:	19980109
Creation Date:	4/16/1998 0:00:00
Receipt Date:	19970112
Manifest ID:	97316738
Trans EPA ID:	CAD981414386
Trans Name:	Not reported
Trans 2 EPA ID:	Not reported
Trans 2 Name:	Not reported
TSDf EPA ID:	CAD981397417
Trans Name:	Not reported
TSDf Alt EPA ID:	CAD981397417
TSDf Alt Name:	Not reported
Waste Code Description:	211 - Halogenated solvents (chloroform, methyl chloride, perchloroethylene, etc.
RCRA Code:	F002
Meth Code:	R01 - Recycler
Quantity Tons:	0.2085
Waste Quantity:	50
Quantity Unit:	G
Additional Code 1:	Not reported
Additional Code 2:	Not reported
Additional Code 3:	Not reported
Additional Code 4:	Not reported
Additional Code 5:	Not reported

Map ID
Direction
Distance
Elevation

MAP FINDINGS

Site

Database(s)

EDR ID Number
EPA ID Number

HI TECH CLEANERS (Continued)

S106167104

Additional Info:

Year:	2003
Gen EPA ID:	CAD983609868
Shipment Date:	20030911
Creation Date:	7/13/2004 10:48:19
Receipt Date:	20030917
Manifest ID:	22418678
Trans EPA ID:	CAR000036921
Trans Name:	CONSOLIDATED WESTERN LLC
Trans 2 EPA ID:	Not reported
Trans 2 Name:	Not reported
TSDf EPA ID:	CAD008302903
Trans Name:	ONYX ENVIRONMENTAL SERVICES
TSDf Alt EPA ID:	CAD008302903
TSDf Alt Name:	Not reported
Waste Code Description:	211 - Halogenated solvents (chloroform, methyl chloride, perchloroethylene, etc.
RCRA Code:	F002
Meth Code:	- Not reported
Quantity Tons:	Not reported
Waste Quantity:	Not reported
Quantity Unit:	Not reported
Additional Code 1:	Not reported
Additional Code 2:	Not reported
Additional Code 3:	Not reported
Additional Code 4:	Not reported
Additional Code 5:	Not reported
Shipment Date:	20030911
Creation Date:	7/13/2004 10:48:19
Receipt Date:	20030917
Manifest ID:	22418678
Trans EPA ID:	CAR000036921
Trans Name:	CONSOLIDATED WESTERN LLC
Trans 2 EPA ID:	Not reported
Trans 2 Name:	Not reported
TSDf EPA ID:	CAD008302903
Trans Name:	ONYX ENVIRONMENTAL SERVICES
TSDf Alt EPA ID:	CAD008302903
TSDf Alt Name:	Not reported
Waste Code Description:	211 - Halogenated solvents (chloroform, methyl chloride, perchloroethylene, etc.
RCRA Code:	F002
Meth Code:	R01 - Recycler
Quantity Tons:	0.22935
Waste Quantity:	55
Quantity Unit:	G
Additional Code 1:	Not reported
Additional Code 2:	Not reported
Additional Code 3:	Not reported
Additional Code 4:	Not reported
Additional Code 5:	Not reported
Shipment Date:	20030407
Creation Date:	5/9/2007 18:30:21
Receipt Date:	20030411

Map ID
Direction
Distance
Elevation

MAP FINDINGS

Site

Database(s)

EDR ID Number
EPA ID Number

HI TECH CLEANERS (Continued)

S106167104

Manifest ID: 22625747
Trans EPA ID: CAR000036921
Trans Name: Not reported
Trans 2 EPA ID: Not reported
Trans 2 Name: Not reported
TSDf EPA ID: CAD008302903
Trans Name: Not reported
TSDf Alt EPA ID: CAD008302903
TSDf Alt Name: Not reported
Waste Code Description: 211 - Halogenated solvents (chloroform, methyl chloride, perchloroethylene, etc.

RCRA Code: F002
Meth Code: - Not reported
Quantity Tons: Not reported
Waste Quantity: Not reported
Quantity Unit: Not reported
Additional Code 1: Not reported
Additional Code 2: Not reported
Additional Code 3: Not reported
Additional Code 4: Not reported
Additional Code 5: Not reported

Shipment Date: 20030407
Creation Date: 5/9/2007 18:30:21
Receipt Date: 20030411
Manifest ID: 22625747
Trans EPA ID: CAR000036921
Trans Name: Not reported
Trans 2 EPA ID: Not reported
Trans 2 Name: Not reported
TSDf EPA ID: CAD008302903
Trans Name: Not reported
TSDf Alt EPA ID: CAD008302903
TSDf Alt Name: Not reported
Waste Code Description: 211 - Halogenated solvents (chloroform, methyl chloride, perchloroethylene, etc.

RCRA Code: F002
Meth Code: R01 - Recycler
Quantity Tons: 0.22935
Waste Quantity: 55
Quantity Unit: G
Additional Code 1: Not reported
Additional Code 2: Not reported
Additional Code 3: Not reported
Additional Code 4: Not reported
Additional Code 5: Not reported

Additional Info:
Year: 2001
Gen EPA ID: CAD983609868

Shipment Date: 20011024
Creation Date: 1/16/2002 0:00:00
Receipt Date: 20011025
Manifest ID: 21426710
Trans EPA ID: CAR000036921
Trans Name: Not reported

Map ID
Direction
Distance
Elevation

MAP FINDINGS

Site

Database(s)

EDR ID Number
EPA ID Number

HI TECH CLEANERS (Continued)

S106167104

Trans 2 EPA ID:	Not reported
Trans 2 Name:	Not reported
TSDF EPA ID:	CAD008302903
Trans Name:	Not reported
TSDF Alt EPA ID:	Not reported
TSDF Alt Name:	Not reported
Waste Code Description:	211 - Halogenated solvents (chloroform, methyl chloride, perchloroethylene, etc.
RCRA Code:	F002
Meth Code:	- Not reported
Quantity Tons:	0
Waste Quantity:	0
Quantity Unit:	Not reported
Additional Code 1:	Not reported
Additional Code 2:	Not reported
Additional Code 3:	Not reported
Additional Code 4:	Not reported
Additional Code 5:	Not reported
Shipment Date:	20011024
Creation Date:	1/16/2002 0:00:00
Receipt Date:	20011025
Manifest ID:	21426710
Trans EPA ID:	CAR000036921
Trans Name:	Not reported
Trans 2 EPA ID:	Not reported
Trans 2 Name:	Not reported
TSDF EPA ID:	CAD008302903
Trans Name:	Not reported
TSDF Alt EPA ID:	Not reported
TSDF Alt Name:	Not reported
Waste Code Description:	211 - Halogenated solvents (chloroform, methyl chloride, perchloroethylene, etc.
RCRA Code:	F002
Meth Code:	R01 - Recycler
Quantity Tons:	0.271
Waste Quantity:	65
Quantity Unit:	G
Additional Code 1:	Not reported
Additional Code 2:	Not reported
Additional Code 3:	Not reported
Additional Code 4:	Not reported
Additional Code 5:	Not reported
Shipment Date:	20010223
Creation Date:	4/30/2001 0:00:00
Receipt Date:	20010302
Manifest ID:	20057881
Trans EPA ID:	CAR000036921
Trans Name:	Not reported
Trans 2 EPA ID:	Not reported
Trans 2 Name:	Not reported
TSDF EPA ID:	CAD008302903
Trans Name:	Not reported
TSDF Alt EPA ID:	CAD008302903
TSDF Alt Name:	Not reported
Waste Code Description:	211 - Halogenated solvents (chloroform, methyl chloride,

Map ID
Direction
Distance
Elevation

MAP FINDINGS

Site

Database(s)

EDR ID Number
EPA ID Number

HI TECH CLEANERS (Continued)

S106167104

RCRA Code:	perchloroethylene, etc. F002
Meth Code:	- Not reported
Quantity Tons:	0
Waste Quantity:	0
Quantity Unit:	Not reported
Additional Code 1:	Not reported
Additional Code 2:	Not reported
Additional Code 3:	Not reported
Additional Code 4:	Not reported
Additional Code 5:	Not reported
Shipment Date:	20010223
Creation Date:	4/30/2001 0:00:00
Receipt Date:	20010302
Manifest ID:	20057881
Trans EPA ID:	CAR000036921
Trans Name:	Not reported
Trans 2 EPA ID:	Not reported
Trans 2 Name:	Not reported
TSDf EPA ID:	CAD008302903
Trans Name:	Not reported
TSDf Alt EPA ID:	CAD008302903
TSDf Alt Name:	Not reported
Waste Code Description:	211 - Halogenated solvents (chloroform, methyl chloride, perchloroethylene, etc.)
RCRA Code:	F002
Meth Code:	R01 - Recycler
Quantity Tons:	0.417
Waste Quantity:	100
Quantity Unit:	G
Additional Code 1:	Not reported
Additional Code 2:	Not reported
Additional Code 3:	Not reported
Additional Code 4:	Not reported
Additional Code 5:	Not reported
Additional Info:	
Year:	1996
Gen EPA ID:	CAD983609868
Shipment Date:	19960429
Creation Date:	10/4/1996 0:00:00
Receipt Date:	19960430
Manifest ID:	96274891
Trans EPA ID:	CAD981414386
Trans Name:	Not reported
Trans 2 EPA ID:	Not reported
Trans 2 Name:	Not reported
TSDf EPA ID:	CAD981397417
Trans Name:	Not reported
TSDf Alt EPA ID:	CAD981397417
TSDf Alt Name:	Not reported
Waste Code Description:	211 - Halogenated solvents (chloroform, methyl chloride, perchloroethylene, etc.)
RCRA Code:	F002
Meth Code:	R01 - Recycler

Map ID
Direction
Distance
Elevation

MAP FINDINGS

Site

Database(s)

EDR ID Number
EPA ID Number

HI TECH CLEANERS (Continued)

S106167104

Quantity Tons:	0.271
Waste Quantity:	65
Quantity Unit:	G
Additional Code 1:	Not reported
Additional Code 2:	Not reported
Additional Code 3:	Not reported
Additional Code 4:	Not reported
Additional Code 5:	Not reported
Shipment Date:	19960429
Creation Date:	10/4/1996 0:00:00
Receipt Date:	19960430
Manifest ID:	96274891
Trans EPA ID:	CAD981414386
Trans Name:	Not reported
Trans 2 EPA ID:	Not reported
Trans 2 Name:	Not reported
TSDF EPA ID:	CAD981397417
Trans Name:	Not reported
TSDF Alt EPA ID:	CAD981397417
TSDF Alt Name:	Not reported
Waste Code Description:	211 - Halogenated solvents (chloroform, methyl chloride, perchloroethylene, etc.
RCRA Code:	F002
Meth Code:	R01 - Recycler
Quantity Tons:	0
Waste Quantity:	0
Quantity Unit:	Y
Additional Code 1:	Not reported
Additional Code 2:	Not reported
Additional Code 3:	Not reported
Additional Code 4:	Not reported
Additional Code 5:	Not reported
Additional Info:	
Year:	1995
Gen EPA ID:	CAD983609868
Shipment Date:	19950720
Creation Date:	4/3/1996 0:00:00
Receipt Date:	19950721
Manifest ID:	95597892
Trans EPA ID:	CAD981414386
Trans Name:	Not reported
Trans 2 EPA ID:	Not reported
Trans 2 Name:	Not reported
TSDF EPA ID:	CAD981397417
Trans Name:	Not reported
TSDF Alt EPA ID:	Not reported
TSDF Alt Name:	Not reported
Waste Code Description:	211 - Halogenated solvents (chloroform, methyl chloride, perchloroethylene, etc.
RCRA Code:	F002
Meth Code:	R01 - Recycler
Quantity Tons:	0
Waste Quantity:	0
Quantity Unit:	Y

Map ID
Direction
Distance
Elevation

MAP FINDINGS

Site

Database(s)

EDR ID Number
EPA ID Number

HI TECH CLEANERS (Continued)

S106167104

Additional Code 1: Not reported
Additional Code 2: Not reported
Additional Code 3: Not reported
Additional Code 4: Not reported
Additional Code 5: Not reported

Shipment Date: 19950720
Creation Date: 4/3/1996 0:00:00
Receipt Date: 19950721
Manifest ID: 95597892
Trans EPA ID: CAD981414386
Trans Name: Not reported
Trans 2 EPA ID: Not reported
Trans 2 Name: Not reported
TSDf EPA ID: CAD981397417
Trans Name: Not reported
TSDf Alt EPA ID: Not reported
TSDf Alt Name: Not reported
Waste Code Description: 211 - Halogenated solvents (chloroform, methyl chloride, perchloroethylene, etc.

RCRA Code: F002
Meth Code: R01 - Recycler
Quantity Tons: 0.271
Waste Quantity: 65
Quantity Unit: G
Additional Code 1: Not reported
Additional Code 2: Not reported
Additional Code 3: Not reported
Additional Code 4: Not reported
Additional Code 5: Not reported

Shipment Date: 19950711
Creation Date: 4/3/1996 0:00:00
Receipt Date: 19950712
Manifest ID: 95597602
Trans EPA ID: CAD981414386
Trans Name: Not reported
Trans 2 EPA ID: Not reported
Trans 2 Name: Not reported
TSDf EPA ID: CAD981397417
Trans Name: Not reported
TSDf Alt EPA ID: Not reported
TSDf Alt Name: Not reported
Waste Code Description: 211 - Halogenated solvents (chloroform, methyl chloride, perchloroethylene, etc.

RCRA Code: F002
Meth Code: R01 - Recycler
Quantity Tons: 0
Waste Quantity: 0
Quantity Unit: Y
Additional Code 1: Not reported
Additional Code 2: Not reported
Additional Code 3: Not reported
Additional Code 4: Not reported
Additional Code 5: Not reported

Shipment Date: 19950711

Map ID
Direction
Distance
Elevation

MAP FINDINGS

Site

Database(s)

EDR ID Number
EPA ID Number

HI TECH CLEANERS (Continued)

S106167104

Creation Date: 4/3/1996 0:00:00
Receipt Date: 19950712
Manifest ID: 95597602
Trans EPA ID: CAD981414386
Trans Name: Not reported
Trans 2 EPA ID: Not reported
Trans 2 Name: Not reported
TSDf EPA ID: CAD981397417
Trans Name: Not reported
TSDf Alt EPA ID: Not reported
TSDf Alt Name: Not reported
Waste Code Description: 211 - Halogenated solvents (chloroform, methyl chloride, perchloroethylene, etc.

RCRA Code: F002
Meth Code: R01 - Recycler
Quantity Tons: 0.271
Waste Quantity: 65
Quantity Unit: G
Additional Code 1: Not reported
Additional Code 2: Not reported
Additional Code 3: Not reported
Additional Code 4: Not reported
Additional Code 5: Not reported

Additional Info:

Year: 1997
Gen EPA ID: CAD983609868

Shipment Date: 19970806
Creation Date: 7/23/1998 0:00:00
Receipt Date: 19970807
Manifest ID: 96742909
Trans EPA ID: CAD981414386
Trans Name: Not reported
Trans 2 EPA ID: Not reported
Trans 2 Name: Not reported
TSDf EPA ID: CAD981397417
Trans Name: Not reported
TSDf Alt EPA ID: CAD981397417
TSDf Alt Name: Not reported
Waste Code Description: 211 - Halogenated solvents (chloroform, methyl chloride, perchloroethylene, etc.

RCRA Code: F002
Meth Code: R01 - Recycler
Quantity Tons: 0
Waste Quantity: 0
Quantity Unit: Not reported
Additional Code 1: Not reported
Additional Code 2: Not reported
Additional Code 3: Not reported
Additional Code 4: Not reported
Additional Code 5: Not reported

Shipment Date: 19970806
Creation Date: 7/23/1998 0:00:00
Receipt Date: 19970807
Manifest ID: 96742909

Map ID
Direction
Distance
Elevation

MAP FINDINGS

Site

Database(s)

EDR ID Number
EPA ID Number

HI TECH CLEANERS (Continued)

S106167104

Trans EPA ID:	CAD981414386
Trans Name:	Not reported
Trans 2 EPA ID:	Not reported
Trans 2 Name:	Not reported
TSDf EPA ID:	CAD981397417
Trans Name:	Not reported
TSDf Alt EPA ID:	CAD981397417
TSDf Alt Name:	Not reported
Waste Code Description:	211 - Halogenated solvents (chloroform, methyl chloride, perchloroethylene, etc.
RCRA Code:	F002
Meth Code:	R01 - Recycler
Quantity Tons:	0.3669
Waste Quantity:	88
Quantity Unit:	G
Additional Code 1:	Not reported
Additional Code 2:	Not reported
Additional Code 3:	Not reported
Additional Code 4:	Not reported
Additional Code 5:	Not reported
Shipment Date:	19970624
Creation Date:	12/4/1997 0:00:00
Receipt Date:	19970625
Manifest ID:	96714680
Trans EPA ID:	CAD981414386
Trans Name:	Not reported
Trans 2 EPA ID:	Not reported
Trans 2 Name:	Not reported
TSDf EPA ID:	CAD981397417
Trans Name:	Not reported
TSDf Alt EPA ID:	Not reported
TSDf Alt Name:	Not reported
Waste Code Description:	- Not reported
RCRA Code:	Not reported
Meth Code:	R01 - Recycler
Quantity Tons:	0
Waste Quantity:	0
Quantity Unit:	Not reported
Additional Code 1:	Not reported
Additional Code 2:	Not reported
Additional Code 3:	Not reported
Additional Code 4:	Not reported
Additional Code 5:	Not reported
Shipment Date:	19970624
Creation Date:	12/4/1997 0:00:00
Receipt Date:	19970625
Manifest ID:	96714680
Trans EPA ID:	CAD981414386
Trans Name:	Not reported
Trans 2 EPA ID:	Not reported
Trans 2 Name:	Not reported
TSDf EPA ID:	CAD981397417
Trans Name:	Not reported
TSDf Alt EPA ID:	Not reported
TSDf Alt Name:	Not reported

Map ID
Direction
Distance
Elevation

MAP FINDINGS

Site

Database(s)

EDR ID Number
EPA ID Number

HI TECH CLEANERS (Continued)

S106167104

Waste Code Description: 211 - Halogenated solvents (chloroform, methyl chloride, perchloroethylene, etc.)
RCRA Code: F002
Meth Code: R01 - Recycler
Quantity Tons: 0.1668
Waste Quantity: 40
Quantity Unit: G
Additional Code 1: Not reported
Additional Code 2: Not reported
Additional Code 3: Not reported
Additional Code 4: Not reported
Additional Code 5: Not reported

Shipment Date: 19970120
Creation Date: 5/30/1997 0:00:00
Receipt Date: 19970121
Manifest ID: 96708159
Trans EPA ID: CAD981414386
Trans Name: Not reported
Trans 2 EPA ID: Not reported
Trans 2 Name: Not reported
TSDf EPA ID: CAD981397417
Trans Name: Not reported
TSDf Alt EPA ID: Not reported
TSDf Alt Name: Not reported
Waste Code Description: 211 - Halogenated solvents (chloroform, methyl chloride, perchloroethylene, etc.)

RCRA Code: F002
Meth Code: R01 - Recycler
Quantity Tons: 0
Waste Quantity: 0
Quantity Unit: Y
Additional Code 1: Not reported
Additional Code 2: Not reported
Additional Code 3: Not reported
Additional Code 4: Not reported
Additional Code 5: Not reported

Shipment Date: 19970120
Creation Date: 5/30/1997 0:00:00
Receipt Date: 19970121
Manifest ID: 96708159
Trans EPA ID: CAD981414386
Trans Name: Not reported
Trans 2 EPA ID: Not reported
Trans 2 Name: Not reported
TSDf EPA ID: CAD981397417
Trans Name: Not reported
TSDf Alt EPA ID: Not reported
TSDf Alt Name: Not reported
Waste Code Description: 211 - Halogenated solvents (chloroform, methyl chloride, perchloroethylene, etc.)

RCRA Code: F002
Meth Code: R01 - Recycler
Quantity Tons: 0.2502
Waste Quantity: 60
Quantity Unit: G

Map ID
Direction
Distance
Elevation

MAP FINDINGS

Site

Database(s)

EDR ID Number
EPA ID Number

HI TECH CLEANERS (Continued)

S106167104

Additional Code 1: Not reported
Additional Code 2: Not reported
Additional Code 3: Not reported
Additional Code 4: Not reported
Additional Code 5: Not reported

Additional Info:

Year: 1999
Gen EPA ID: CAD983609868

Shipment Date: 19990325
Creation Date: 8/16/1999 0:00:00
Receipt Date: 19990326
Manifest ID: 99182600
Trans EPA ID: CAD981414386
Trans Name: Not reported
Trans 2 EPA ID: Not reported
Trans 2 Name: Not reported
TSDf EPA ID: CAD981397417
Trans Name: Not reported
TSDf Alt EPA ID: CAD981397417
TSDf Alt Name: Not reported
Waste Code Description: 211 - Halogenated solvents (chloroform, methyl chloride, perchloroethylene, etc.)

RCRA Code: F002
Meth Code: R01 - Recycler
Quantity Tons: 0.2085
Waste Quantity: 50
Quantity Unit: G
Additional Code 1: Not reported
Additional Code 2: Not reported
Additional Code 3: Not reported
Additional Code 4: Not reported
Additional Code 5: Not reported

Shipment Date: 19990325
Creation Date: 8/16/1999 0:00:00
Receipt Date: 19990326
Manifest ID: 99182600
Trans EPA ID: CAD981414386
Trans Name: Not reported
Trans 2 EPA ID: Not reported
Trans 2 Name: Not reported
TSDf EPA ID: CAD981397417
Trans Name: Not reported
TSDf Alt EPA ID: CAD981397417
TSDf Alt Name: Not reported
Waste Code Description: 211 - Halogenated solvents (chloroform, methyl chloride, perchloroethylene, etc.)

RCRA Code: F002
Meth Code: R01 - Recycler
Quantity Tons: 0
Waste Quantity: 0
Quantity Unit: Not reported
Additional Code 1: Not reported
Additional Code 2: Not reported
Additional Code 3: Not reported

Map ID
Direction
Distance
Elevation

MAP FINDINGS

Site

Database(s)

EDR ID Number
EPA ID Number

HI TECH CLEANERS (Continued)

S106167104

Additional Code 4: Not reported
Additional Code 5: Not reported

Additional Info:

Year: 2004
Gen EPA ID: CAD983609868

Shipment Date: 20040618
Creation Date: 1/6/2005 9:07:07
Receipt Date: 20040628
Manifest ID: 23622336
Trans EPA ID: CAR000036921
Trans Name: CONSOLIDATED WESTERN LLC
Trans 2 EPA ID: CAD981375983
Trans 2 Name: TECHNICHEM INC
TSDF EPA ID: NVR000076158
Trans Name: RESOLVENT INC
TSDF Alt EPA ID: Not reported
TSDF Alt Name: Not reported
Waste Code Description: 134 - Aqueous solution with <10% total organic residues
RCRA Code: D039
Meth Code: - Not reported
Quantity Tons: Not reported
Waste Quantity: Not reported
Quantity Unit: Not reported
Additional Code 1: Not reported
Additional Code 2: Not reported
Additional Code 3: Not reported
Additional Code 4: Not reported
Additional Code 5: Not reported

Shipment Date: 20040618
Creation Date: 1/6/2005 9:07:07
Receipt Date: 20040628
Manifest ID: 23622336
Trans EPA ID: CAR000036921
Trans Name: CONSOLIDATED WESTERN LLC
Trans 2 EPA ID: CAD981375983
Trans 2 Name: TECHNICHEM INC
TSDF EPA ID: NVR000076158
Trans Name: RESOLVENT INC
TSDF Alt EPA ID: Not reported
TSDF Alt Name: Not reported
Waste Code Description: 211 - Halogenated solvents (chloroform, methyl chloride, perchloroethylene, etc.)

RCRA Code: F002
Meth Code: - Not reported
Quantity Tons: 0.22935
Waste Quantity: 55
Quantity Unit: G
Additional Code 1: Not reported
Additional Code 2: Not reported
Additional Code 3: Not reported
Additional Code 4: Not reported
Additional Code 5: Not reported

Shipment Date: 20040618

Map ID
Direction
Distance
Elevation

MAP FINDINGS

Site

Database(s)

EDR ID Number
EPA ID Number

HI TECH CLEANERS (Continued)

S106167104

Creation Date: 1/6/2005 9:07:07
Receipt Date: 20040628
Manifest ID: 23622336
Trans EPA ID: CAR000036921
Trans Name: CONSOLIDATED WESTERN LLC
Trans 2 EPA ID: CAD981375983
Trans 2 Name: TECHNICHEM INC
TSDf EPA ID: NVR000076158
Trans Name: RESOLVENT INC
TSDf Alt EPA ID: Not reported
TSDf Alt Name: Not reported
Waste Code Description: 211 - Halogenated solvents (chloroform, methyl chloride, perchloroethylene, etc.
RCRA Code: F002
Meth Code: - Not reported
Quantity Tons: Not reported
Waste Quantity: Not reported
Quantity Unit: Not reported
Additional Code 1: Not reported
Additional Code 2: Not reported
Additional Code 3: Not reported
Additional Code 4: Not reported
Additional Code 5: Not reported

Shipment Date: 20040618
Creation Date: 1/6/2005 9:07:07
Receipt Date: 20040628
Manifest ID: 23622336
Trans EPA ID: CAR000036921
Trans Name: CONSOLIDATED WESTERN LLC
Trans 2 EPA ID: CAD981375983
Trans 2 Name: TECHNICHEM INC
TSDf EPA ID: NVR000076158
Trans Name: RESOLVENT INC
TSDf Alt EPA ID: Not reported
TSDf Alt Name: Not reported
Waste Code Description: 213 - Hydrocarbon solvents (benzene, hexane, Stoddard, etc.
RCRA Code: NA
Meth Code: - Not reported
Quantity Tons: Not reported
Waste Quantity: Not reported
Quantity Unit: Not reported
Additional Code 1: Not reported
Additional Code 2: Not reported
Additional Code 3: Not reported
Additional Code 4: Not reported
Additional Code 5: Not reported

Additional Info:
Year: 2002
Gen EPA ID: CAD983609868

Shipment Date: 20020426
Creation Date: 7/16/2002 18:30:48
Receipt Date: 20020503
Manifest ID: 21831029
Trans EPA ID: CAR000095927

Map ID
Direction
Distance
Elevation

MAP FINDINGS

Site

Database(s)

EDR ID Number
EPA ID Number

HI TECH CLEANERS (Continued)

S106167104

Trans Name:	Not reported
Trans 2 EPA ID:	Not reported
Trans 2 Name:	Not reported
TSDf EPA ID:	CAD008302903
Trans Name:	Not reported
TSDf Alt EPA ID:	Not reported
TSDf Alt Name:	Not reported
Waste Code Description:	211 - Halogenated solvents (chloroform, methyl chloride, perchloroethylene, etc.
RCRA Code:	F002
Meth Code:	- Not reported
Quantity Tons:	Not reported
Waste Quantity:	Not reported
Quantity Unit:	Not reported
Additional Code 1:	Not reported
Additional Code 2:	Not reported
Additional Code 3:	Not reported
Additional Code 4:	Not reported
Additional Code 5:	Not reported
Shipment Date:	20020426
Creation Date:	7/16/2002 18:30:48
Receipt Date:	20020503
Manifest ID:	21831029
Trans EPA ID:	CAR000095927
Trans Name:	Not reported
Trans 2 EPA ID:	Not reported
Trans 2 Name:	Not reported
TSDf EPA ID:	CAD008302903
Trans Name:	Not reported
TSDf Alt EPA ID:	Not reported
TSDf Alt Name:	Not reported
Waste Code Description:	211 - Halogenated solvents (chloroform, methyl chloride, perchloroethylene, etc.
RCRA Code:	F002
Meth Code:	R01 - Recycler
Quantity Tons:	0.22935
Waste Quantity:	55
Quantity Unit:	G
Additional Code 1:	Not reported
Additional Code 2:	Not reported
Additional Code 3:	Not reported
Additional Code 4:	Not reported
Additional Code 5:	Not reported
Shipment Date:	20020426
Creation Date:	7/16/2002 18:30:48
Receipt Date:	20020503
Manifest ID:	21831029
Trans EPA ID:	CAR000095927
Trans Name:	Not reported
Trans 2 EPA ID:	Not reported
Trans 2 Name:	Not reported
TSDf EPA ID:	CAD008302903
Trans Name:	Not reported
TSDf Alt EPA ID:	Not reported
TSDf Alt Name:	Not reported

Map ID
Direction
Distance
Elevation

MAP FINDINGS

Site

Database(s)

EDR ID Number
EPA ID Number

HI TECH CLEANERS (Continued)

S106167104

Waste Code Description: 343 - Unspecified organic liquid mixture
RCRA Code: D001
Meth Code: - Not reported
Quantity Tons: Not reported
Waste Quantity: Not reported
Quantity Unit: Not reported
Additional Code 1: Not reported
Additional Code 2: Not reported
Additional Code 3: Not reported
Additional Code 4: Not reported
Additional Code 5: Not reported

CERS:

Name: HI TECH CLEANERS
Address: 911 S PRAIRIE AVE
City,State,Zip: INGLEWOOD, CA 90301
Site ID: 122467
CERS ID: 10272337
CERS Description: Chemical Storage Facilities

Violations:

Site ID: 122467
Site Name: HI TECH CLEANERS
Violation Date: 08-16-2019
Citation: HSC 6.95 25508(a)(1) - California Health and Safety Code, Chapter 6.95, Section(s) 25508(a)(1)

Violation Description: Failure to complete and electronically submit a site map with all required content.

Violation Notes: Returned to compliance on 08/16/2019. OBSERVATION: The business failed to complete and electronically submit a site map with all required content. The location of one 55 gallon drum of waste solvent mixture is not indicated on the site map. Also, 2 driveways and one property storm drain is not on the site map. A new/correct HMBP was submitted in CERS during the inspection to abate the violation. CORRECTIVE ACTION: Complete and electronically submit a site map with all required content.

Violation Division: Los Angeles County Fire Department
Violation Program: HMRRP
Violation Source: CERS

Site ID: 122467
Site Name: HI TECH CLEANERS
Violation Date: 01-05-2016
Citation: HSC 6.11 25404.1 - California Health and Safety Code, Chapter 6.11, Section(s) 25404.1

Violation Description: Failure to obtain and/or maintain an active hazardous waste generator permit.

Violation Notes: Returned to compliance on 12/22/2016. OBSERVATION: The Owner/Operator is a new business owner and does not have an active CUPA permit. New business ownership information submitted to obtain permit for facility. CORRECTIVE ACTION: The Owner/Operator shall immediately apply to receive a new or renewed hazardous waste generator permit and maintain that permit as active as long as the facility is in operation and continues to generate hazardous waste. Every person, business, or business concern within the jurisdiction of the LACoCUPA and subject to the requirements of one or more of the program elements shall be required to pay the applicable annual fees and any applicable late

Map ID
Direction
Distance
Elevation

MAP FINDINGS

Site

Database(s)

EDR ID Number
EPA ID Number

HI TECH CLEANERS (Continued)

S106167104

payment penalty and apply for and obtain from the LACoCUPA a unified program facility permit for the program elements applicable to such facility prior to the commencement of any business or activity related to any of the program elements. Upon receipt of full payment from a unified program facility for all the annual fees, including [Truncated]

Violation Division: Los Angeles County Fire Department
Violation Program: HW
Violation Source: CERS

Site ID: 122467
Site Name: HI TECH CLEANERS
Violation Date: 01-05-2016
Citation: HSC 6.95 25507 - California Health and Safety Code, Chapter 6.95, Section(s) 25507

Violation Description: Failure to adequately establish and implement a business plan when storing/handling a hazardous material at or above reportable quantities.

Violation Notes: Returned to compliance on 07/02/2018. OBSERVATION: Owner/Operator failed to establish and implement a Hazardous Materials Business Plan when storing hazardous materials at or above the thresholds quantities of 55 gallons/500 lbs/200 cubic feet. New Business Owner at existing dry cleaning business. HazMat inventory limited to one 55-gallon drum of DF-2000G synthetic hydrocarbon fluid manufactured by Exxon. CORRECTIVE ACTION: Establish and implement a Hazardous Materials Business Plan when storing hazardous materials at or above the thresholds quantities of 55 gallons/500 lbs/200 cubic feet.

Violation Division: Los Angeles County Fire Department
Violation Program: HMRRP
Violation Source: CERS

Site ID: 122467
Site Name: HI TECH CLEANERS
Violation Date: 01-05-2016
Citation: 22 CCR 12 66262.34(f) - California Code of Regulations, Title 22, Chapter 12, Section(s) 66262.34(f)

Violation Description: Failure to properly label hazardous waste accumulation containers with the following requirements: "Hazardous Waste", name and address of the generator, physical and chemical characteristics of the Hazardous Waste, and starting accumulation date.

Violation Notes: Returned to compliance on 05/19/2016. OBSERVATION: All hazardous waste containers shall be marked with the following information: 1) the words G Hazardous WasteG ; 2) name and address of generator; 3) hazardous properties; 4) physical state; 5) composition (contents); 6) accumulation start date. Observed one 5-gallon plastic container at floor adjacent to Hydrocarbon machine. Container holding Perc remaining from previous owner. Label affixed "PERC" - yet no accumulation time and other required info visible on the label. CORRECTIVE ACTION: Immediately label these containers and ensure that all hazardous waste containers are marked with all the required information.

Violation Division: Los Angeles County Fire Department
Violation Program: HW
Violation Source: CERS

Site ID: 122467
Site Name: HI TECH CLEANERS
Violation Date: 01-05-2016

Map ID
Direction
Distance
Elevation

MAP FINDINGS

Site

Database(s)

EDR ID Number
EPA ID Number

HI TECH CLEANERS (Continued)

S106167104

Citation: 40 CFR 1 265.173 - U.S. Code of Federal Regulations, Title 40, Chapter 1, Section(s) 265.173
Violation Description: Failure to properly close hazardous waste containers when not in active use.
Violation Notes: Returned to compliance on 12/22/2016. OBSERVATION: All hazardous waste containers shall be closed at all times except when adding or removing waste. Observed one 5-gallon plastic container at floor adjacent to Hydrocarbon machine - missing lid to container. Container holding Perc remaining from previous owner. Lid was placed on the container during the inspection - violation corrected on site. CORRECTIVE ACTION: Immediately close these containers and ensure all hazardous waste containers are closed when not adding or removing waste.
Violation Division: Los Angeles County Fire Department
Violation Program: HW
Violation Source: CERS

Site ID: 122467
Site Name: HI TECH CLEANERS
Violation Date: 05-10-2013
Citation: HSC 6.95 25505(a) - California Health and Safety Code, Chapter 6.95, Section(s) 25505(a)
Violation Description: Owner/Operator failed to complete and/or submit a Hazardous Materials Business Plan when storing hazardous materials at or above the thresholds quantities of 55 gallons/500 lbs/200 cubic feet.
Violation Notes: Submit HMBP to CERS
Violation Division: Los Angeles County Fire Department
Violation Program: HMRRP
Violation Source: CERS

Site ID: 122467
Site Name: HI TECH CLEANERS
Violation Date: 01-05-2016
Citation: 22 CCR 12 66262.34(d) - California Code of Regulations, Title 22, Chapter 12, Section(s) 66262.34(d)
Violation Description: Failure to dispose of hazardous waste within 180 days (or 270 if waste is transported over 200 miles) for the generator who generates less than 1000 kilogram per month, but more than 100 kilograms per month.
Violation Notes: Returned to compliance on 08/30/2016. OBSERVATION: [Describe the HW containers or tanks found stored >180 days]. Facilities who generate less than 1000 kg of hazardous waste per month and do not exceed 6000 kg of waste stored on site at any time may store waste on site up to 180 days. Observed one 5-gallon plastic container at floor adjacent to Hydrocarbon machine. Container holding Perc remaining from previous owner. Label affixed "PERC" - yet no accumulation time and other required info visible on the label. Per new owner, they've taken over the business 6+ months ago, therefore, 180 day time limit exceeded. CORRECTIVE ACTION: Immediately contact a licensed hazardous waste hauler to dispose of this waste under manifest and submit a copy of the manifest to the CUPA.
Violation Division: Los Angeles County Fire Department
Violation Program: HW
Violation Source: CERS

Site ID: 122467
Site Name: HI TECH CLEANERS
Violation Date: 08-16-2019
Citation: HSC 6.95 25508(a)(1) - California Health and Safety Code, Chapter

Map ID
Direction
Distance
Elevation

MAP FINDINGS

Site

Database(s)

EDR ID Number
EPA ID Number

HI TECH CLEANERS (Continued)

S106167104

Violation Description: 6.95, Section(s) 25508(a)(1)
Failure to annually review and electronically certify that the business plan is complete and accurate on or before the annual due date.

Violation Notes: Returned to compliance on 08/16/2019. OBSERVATION: The business failed to electronically submit and certify that the business plan is complete, accurate, and in compliance with EPCRA on or before the annual due date. The last submittal of their HMBP in CERS was on 7/2/18. A new/correct HMBP was submitted in CERS during the inspection to abate the violation. CORRECTIVE ACTION: Electronically submit and certify that the business plan is complete, accurate, and in compliance with EPCRA on or before the annual due date.

Violation Division: Los Angeles County Fire Department
Violation Program: HMRRP
Violation Source: CERS

Site ID: 122467
Site Name: HI TECH CLEANERS
Violation Date: 01-05-2016
Citation: 22 CCR 12 66262.12 - California Code of Regulations, Title 22, Chapter 12, Section(s) 66262.12

Violation Description: Failure to obtain and/or maintain an Active EPA ID.
Violation Notes: Returned to compliance on 08/30/2016. OBSERVATION: This facility does not have a valid EPA ID number to manage hazardous waste. A hazardous waste generator shall not treat, store, dispose of, transport or offer for transportation, hazardous waste without an EPA ID number. New business owner does not possess an active EPA ID. Application provided to Ms. Angel at time of inspection. CORRECTIVE ACTION: Immediately obtain an EPA ID number through DTSC to manage hazardous waste and submit evidence to the CUPA.

Violation Division: Los Angeles County Fire Department
Violation Program: HW
Violation Source: CERS

Site ID: 122467
Site Name: HI TECH CLEANERS
Violation Date: 08-16-2019
Citation: HSC 6.95 25508(a)(1) - California Health and Safety Code, Chapter 6.95, Section(s) 25508(a)(1)

Violation Description: Failure to complete and electronically submit hazardous material inventory information for all reportable hazardous materials on site at or above reportable quantities.

Violation Notes: Returned to compliance on 08/16/2019. OBSERVATION: The business failed to complete and electronically submit chemical inventory information for all reportable hazardous materials on site at or above reportable quantities. One 55 gallon drum of waste solvent mixture is not in the inventory. A new/correct HMBP was submitted in CERS during the inspection to abate the violation. CORRECTIVE ACTION: Complete and electronically submit the chemical inventory information for all reportable hazardous materials on site at or above reportable quantities.

Violation Division: Los Angeles County Fire Department
Violation Program: HMRRP
Violation Source: CERS

Evaluation:
Eval General Type: Compliance Evaluation Inspection

Map ID
Direction
Distance
Elevation

MAP FINDINGS

Site

Database(s)

EDR ID Number
EPA ID Number

HI TECH CLEANERS (Continued)

S106167104

Eval Date: 12-22-2015
Violations Found: Yes
Eval Type: Routine done by local agency
Eval Notes: Ninfa Angel, Business Owner New owner for Hi-Tech Cleaners - FA0021254
Eval Division: Los Angeles County Fire Department
Eval Program: HMRRP
Eval Source: CERS

Eval General Type: Compliance Evaluation Inspection
Eval Date: 12-22-2015
Violations Found: Yes
Eval Type: Routine done by local agency
Eval Notes: Ninfa Angel, Business Owner New owner for Hi-Tech Cleaners - FA0021254
Eval Division: Los Angeles County Fire Department
Eval Program: HW
Eval Source: CERS

Eval General Type: Compliance Evaluation Inspection
Eval Date: 05-10-2013
Violations Found: Yes
Eval Type: Routine done by local agency
Eval Notes: Inspected by A Gebresilasie, HMS II Consent by M Grada
Eval Division: Los Angeles County Fire Department
Eval Program: HMRRP
Eval Source: CERS

Eval General Type: Other/Unknown
Eval Date: 05-19-2016
Violations Found: No
Eval Type: Other, not routine, done by local agency
Eval Notes: Ninfa Angel, Business Owner
Eval Division: Los Angeles County Fire Department
Eval Program: HMRRP
Eval Source: CERS

Eval General Type: Other/Unknown
Eval Date: 05-19-2016
Violations Found: No
Eval Type: Other, not routine, done by local agency
Eval Notes: Ninfa Angel, Business Owner
Eval Division: Los Angeles County Fire Department
Eval Program: HW
Eval Source: CERS

Eval General Type: Other/Unknown
Eval Date: 07-02-2018
Violations Found: No
Eval Type: Other, not routine, done by local agency
Eval Notes: Provided over the phone assistance in completing HMBP and submitting electronically to CERS.
Eval Division: Los Angeles County Fire Department
Eval Program: HMRRP
Eval Source: CERS

Eval General Type: Compliance Evaluation Inspection
Eval Date: 08-16-2019
Violations Found: No

Map ID
Direction
Distance
Elevation

MAP FINDINGS

Site

Database(s)

EDR ID Number
EPA ID Number

HI TECH CLEANERS (Continued)

S106167104

Eval Type: Routine done by local agency
Eval Notes: NINFA ANGEL
Eval Division: Los Angeles County Fire Department
Eval Program: HW
Eval Source: CERS

Eval General Type: Compliance Evaluation Inspection
Eval Date: 08-16-2019
Violations Found: Yes
Eval Type: Routine done by local agency
Eval Notes: NINFA ANGEL O4ZB-JQVP
Eval Division: Los Angeles County Fire Department
Eval Program: HMRRP
Eval Source: CERS

Eval General Type: Other/Unknown
Eval Date: 08-30-2016
Violations Found: No
Eval Type: Other, not routine, done by local agency
Eval Notes: Follow up review conducted online on DTSC's HWTS. EPA ID reactivated per system information.
Eval Division: Los Angeles County Fire Department
Eval Program: HW
Eval Source: CERS

Coordinates:

Site ID: 122467
Facility Name: HI TECH CLEANERS
Env Int Type Code: HWG
Program ID: 10272337
Coord Name: Not reported
Ref Point Type Desc: Center of a facility or station.
Latitude: 33.952420
Longitude: -118.344000

Affiliation:

Affiliation Type Desc: Property Owner
Entity Name: Mehran Moaddel
Entity Title: Not reported
Affiliation Address: 911 S. Prairie Ave. #905C
Affiliation City: Inglewood
Affiliation State: CA
Affiliation Country: United States
Affiliation Zip: 90301
Affiliation Phone: (310) 749-7111

Affiliation Type Desc: Document Preparer
Entity Name: Ninfa Angel
Entity Title: Not reported
Affiliation Address: Not reported
Affiliation City: Not reported
Affiliation State: Not reported
Affiliation Country: Not reported
Affiliation Zip: Not reported
Affiliation Phone: Not reported

Map ID
Direction
Distance
Elevation

MAP FINDINGS

Site

Database(s)

EDR ID Number
EPA ID Number

HI TECH CLEANERS (Continued)

S106167104

Affiliation Type Desc: Environmental Contact
Entity Name: NINFA ANGEL
Entity Title: Not reported
Affiliation Address: 911 S. Prairie Ave.
Affiliation City: Inglewood
Affiliation State: CA
Affiliation Country: Not reported
Affiliation Zip: 90301
Affiliation Phone: Not reported

Affiliation Type Desc: Legal Owner
Entity Name: NINFA ANGEL
Entity Title: Not reported
Affiliation Address: 911 S PRAIRIE AVE
Affiliation City: INGLEWOOD
Affiliation State: CA
Affiliation Country: United States
Affiliation Zip: 90301
Affiliation Phone: (323) 213-6447

Affiliation Type Desc: Operator
Entity Name: NINFA ANGEL
Entity Title: Not reported
Affiliation Address: Not reported
Affiliation City: Not reported
Affiliation State: Not reported
Affiliation Country: Not reported
Affiliation Zip: Not reported
Affiliation Phone: (323) 213-6447

Affiliation Type Desc: CUPA District
Entity Name: Los Angeles County Fire
Entity Title: Not reported
Affiliation Address: 5825 Rickenbacker Road
Affiliation City: Commerce
Affiliation State: CA
Affiliation Country: Not reported
Affiliation Zip: 90040-3027
Affiliation Phone: (323) 890-4000

Affiliation Type Desc: Identification Signer
Entity Name: NINFA ANGEL
Entity Title: OWNER
Affiliation Address: Not reported
Affiliation City: Not reported
Affiliation State: Not reported
Affiliation Country: Not reported
Affiliation Zip: Not reported
Affiliation Phone: Not reported

Affiliation Type Desc: Facility Mailing Address
Entity Name: Mailing Address
Entity Title: Not reported
Affiliation Address: 911 S PRAIRIE AVE
Affiliation City: INGLEWOOD
Affiliation State: CA
Affiliation Country: Not reported

Map ID
 Direction
 Distance
 Elevation

MAP FINDINGS

Site

Database(s)

EDR ID Number
 EPA ID Number

HI TECH CLEANERS (Continued)

S106167104

Affiliation Zip: 90301-4118
 Affiliation Phone: Not reported

Affiliation Type Desc: Parent Corporation
 Entity Name: HI TECH CLEANERS
 Entity Title: Not reported
 Affiliation Address: Not reported
 Affiliation City: Not reported
 Affiliation State: Not reported
 Affiliation Country: Not reported
 Affiliation Zip: Not reported
 Affiliation Phone: Not reported

HWTS:

Name: HI TECH CLEANERS
 Address: 911 S PRAIRIE AVE
 Address 2: Not reported
 City,State,Zip: INGLEWOOD, CA 903010000
 EPA ID: CAD983609868
 Inactive Date: 06/30/2004
 Create Date: 10/24/1991
 Last Act Date: 07/06/2010
 Mailing Name: Not reported
 Mailing Address: 911 S PRAIRIE AVE
 Mailing Address 2: Not reported
 Mailing City,State,Zip: INGLEWOOD, CA 903014118
 Owner Name: MEHRAN & JACK MOADDEL
 Owner Address: 911 S PRAIRIE AVE
 Owner Address 2: Not reported
 Owner City,State,Zip: INGLEWOOD, CA 903010000
 Contact Name: MEHRAN & JACK MOADDEL
 Contact Address: 253 S LA BREA AVE
 Contact Address 2: Not reported
 City,State,Zip: INGLEWOOD, CA 903010000

M99

**HI TECH CLEANERS
 911 S PRAIRIE AVE
 INGLEWOOD, CA 90301**

**EDR Hist Cleaner 1009126682
 N/A**

**< 1/8
 1 ft.**

Site 5 of 18 in cluster M

**Relative:
 Lower**

EDR Hist Cleaner

**Actual:
 119 ft.**

Year:	Name:	Type:
1994	HI TECH CLEANERS	Garment Pressing And Cleaners' Agents
1995	HI TECH CLEANERS	Garment Pressing And Cleaners' Agents
1996	HI TECH CLEANERS	Garment Pressing And Cleaners' Agents
1997	HI TECH CLEANERS	Garment Pressing And Cleaners' Agents
1998	HI-TECH CLEANERS	Not reported
1998	HI TECH CLEANERS	Garment Pressing And Cleaners' Agents
1999	HI TECH CLEANERS	Garment Pressing And Cleaners' Agents
2000	HI TECH CLEANERS	Garment Pressing And Cleaners' Agents
2001	HI TECH CLEANERS	Garment Pressing And Cleaners' Agents
2002	HI TECH CLEANERS	Garment Pressing And Cleaners' Agents
2003	HI TECH CLEANERS	Garment Pressing And Cleaners' Agents
2004	HI TECH CLEANERS	Garment Pressing And Cleaners' Agents

Map ID
 Direction
 Distance
 Elevation

MAP FINDINGS

Site

Database(s)

EDR ID Number
 EPA ID Number

HI TECH CLEANERS (Continued)

1009126682

2005	HI TECH CLEANERS	Garment Pressing And Cleaners' Agents
2006	HI TECH CLEANERS	Garment Pressing And Cleaners' Agents
2007	HI TECH CLEANERS	Garment Pressing And Cleaners' Agents
2008	HI TECH CLEANERS	Garment Pressing And Cleaners' Agents

M100

CLEANERS
911 S PRAIRIE AVE
INGLEWOOD, CA 90301

RCRA NonGen / NLR

1024871057
CAL000439701

< 1/8
 1 ft.

Site 6 of 18 in cluster M

Relative:
Lower
Actual:
119 ft.

RCRA NonGen / NLR:		2018-10-09 00:00:00.0
Date Form Received by Agency:		
Handler Name:	CLEANERS	
Handler Address:		911 S PRAIRIE AVE
Handler City,State,Zip:		INGLEWOOD, CA 90301
EPA ID:		CAL000439701
Contact Name:		NINFA ANGEL
Contact Address:		911 S PRAIRIE AVE
Contact City,State,Zip:		INGLEWOOD, CA 90301
Contact Telephone:		323-213-6447
Contact Fax:		Not reported
Contact Email:		Not reported
Contact Title:		Not reported
EPA Region:		09
Land Type:		Not reported
Federal Waste Generator Description:		Not a generator, verified
Non-Notifier:		Not reported
Biennial Report Cycle:		Not reported
Accessibility:		Not reported
Active Site Indicator:		Handler Activities
State District Owner:		Not reported
State District:		Not reported
Mailing Address:		911 S PRAIRIE AVE
Mailing City,State,Zip:		INGLEWOOD, CA 90301
Owner Name:		NINFA ANGEL
Owner Type:		Other
Operator Name:		NINFA ANGEL
Operator Type:		Other
Short-Term Generator Activity:		No
Importer Activity:		No
Mixed Waste Generator:		No
Transporter Activity:		No
Transfer Facility Activity:		No
Recycler Activity with Storage:		No
Small Quantity On-Site Burner Exemption:		No
Smelting Melting and Refining Furnace Exemption:		No
Underground Injection Control:		No
Off-Site Waste Receipt:		No
Universal Waste Indicator:		Yes
Universal Waste Destination Facility:		Yes
Federal Universal Waste:		No
Active Site Fed-Reg Treatment Storage and Disposal Facility:		Not reported
Active Site Converter Treatment storage and Disposal Facility:		Not reported
Active Site State-Reg Treatment Storage and Disposal Facility:		Not reported
Active Site State-Reg Handler:		---
Federal Facility Indicator:		Not reported
Hazardous Secondary Material Indicator:		N

Map ID
 Direction
 Distance
 Elevation

MAP FINDINGS

Site

Database(s)

EDR ID Number
 EPA ID Number

CLEANERS (Continued)

1024871057

Sub-Part K Indicator:	Not reported
Commercial TSD Indicator:	No
Treatment Storage and Disposal Type:	Not reported
2018 GPRA Permit Baseline:	Not on the Baseline
2018 GPRA Renewals Baseline:	Not on the Baseline
Permit Renewals Workload Universe:	Not reported
Permit Workload Universe:	Not reported
Permit Progress Universe:	Not reported
Post-Closure Workload Universe:	Not reported
Closure Workload Universe:	Not reported
202 GPRA Corrective Action Baseline:	No
Corrective Action Workload Universe:	No
Subject to Corrective Action Universe:	No
Non-TSDs Where RCRA CA has Been Imposed Universe:	No
TSDs Potentially Subject to CA Under 3004 (u)/(v) Universe:	No
TSDs Only Subject to CA under Discretionary Auth Universe:	No
Corrective Action Priority Ranking:	No NCAPS ranking
Environmental Control Indicator:	No
Institutional Control Indicator:	No
Human Exposure Controls Indicator:	N/A
Groundwater Controls Indicator:	N/A
Operating TSDF Universe:	Not reported
Full Enforcement Universe:	Not reported
Significant Non-Complier Universe:	No
Unaddressed Significant Non-Complier Universe:	No
Addressed Significant Non-Complier Universe:	No
Significant Non-Complier With a Compliance Schedule Universe:	No
Financial Assurance Required:	Not reported
Handler Date of Last Change:	2018-11-20 16:31:54.0
Recognized Trader-Importer:	No
Recognized Trader-Exporter:	No
Importer of Spent Lead Acid Batteries:	No
Exporter of Spent Lead Acid Batteries:	No
Recycler Activity Without Storage:	No
Manifest Broker:	No
Sub-Part P Indicator:	No

Handler - Owner Operator:

Owner/Operator Indicator:	Operator
Owner/Operator Name:	NINFA ANGEL
Legal Status:	Other
Date Became Current:	Not reported
Date Ended Current:	Not reported
Owner/Operator Address:	911 S PRAIRIE AVE
Owner/Operator City,State,Zip:	INGLEWOOD, CA 90301
Owner/Operator Telephone:	323-213-6447
Owner/Operator Telephone Ext:	Not reported
Owner/Operator Fax:	Not reported
Owner/Operator Email:	Not reported

Owner/Operator Indicator:	Owner
Owner/Operator Name:	NINFA ANGEL
Legal Status:	Other
Date Became Current:	Not reported
Date Ended Current:	Not reported
Owner/Operator Address:	911 S PRAIRIE AVE

Map ID
 Direction
 Distance
 Elevation

MAP FINDINGS

Site

Database(s)

EDR ID Number
 EPA ID Number

CLEANERS (Continued)

1024871057

Owner/Operator City,State,Zip: INGLEWOOD, CA 90301
 Owner/Operator Telephone: 323-213-6447
 Owner/Operator Telephone Ext: Not reported
 Owner/Operator Fax: Not reported
 Owner/Operator Email: Not reported

Historic Generators:

Receive Date: 2018-10-09 00:00:00.0
 Handler Name: CLEANERS
 Federal Waste Generator Description: Not a generator, verified
 State District Owner: Not reported
 Large Quantity Handler of Universal Waste: No
 Recognized Trader Importer: No
 Recognized Trader Exporter: No
 Spent Lead Acid Battery Importer: No
 Spent Lead Acid Battery Exporter: No
 Current Record: Yes
 Non Storage Recycler Activity: Not reported
 Electronic Manifest Broker: Not reported

List of NAICS Codes and Descriptions:

NAICS Code: 56299
 NAICS Description: ALL OTHER WASTE MANAGEMENT SERVICES

Facility Has Received Notices of Violations:

Violations: No Violations Found

Evaluation Action Summary:

Evaluations: No Evaluations Found

L101
 < 1/8
 1 ft.

HOLLYWOOD PARK RACETRACK
1050 SOUTH PRAIRIE AVE
INGLEWOOD, CA 90301

HAZNET S123639383
HWTS N/A

Site 11 of 38 in cluster L

Relative:
Lower
Actual:
102 ft.

HAZNET:
 Name: HOLLYWOOD PARK RACETRACK
 Address: 1050 SOUTH PRAIRIE AVE
 Address 2: Not reported
 City,State,Zip: INGLEWOOD, CA 90301
 Contact: CHRIS HOLMQUIST
 Telephone: 3103829023
 Mailing Name: Not reported
 Mailing Address: 910 SOUTH PRAIRIE AVE

 Year: 2017
 Gepaid: CAR000268904
 TSD EPA ID: CAT000646117
 CA Waste Code: 611 - Contaminated soil from site clean-up
 Disposal Method: H132 - Landfill Or Surface Impoundment That Will Be Closed As Landfill(To Include On-Site Treatment And/Or Stabilization)
 Tons: 2485

Map ID
Direction
Distance
Elevation

MAP FINDINGS

Site

Database(s)

EDR ID Number
EPA ID Number

HOLLYWOOD PARK RACETRACK (Continued)

S123639383

Additional Info:

Year:	2017
Gen EPA ID:	CAR000268904
Shipment Date:	20170531
Creation Date:	5/21/2018 18:32:48
Receipt Date:	20170531
Manifest ID:	017033840JJK
Trans EPA ID:	CAL000415990
Trans Name:	INFATUATION TRANS
Trans 2 EPA ID:	Not reported
Trans 2 Name:	Not reported
TSDF EPA ID:	CAT000646117
Trans Name:	CHEMICAL WASTE MANAGEMENT
TSDF Alt EPA ID:	Not reported
TSDF Alt Name:	Not reported
Waste Code Description:	611 - Contaminated soil from site clean-ups
RCRA Code:	Not reported
Meth Code:	H132 - Landfill Or Surface Impoundment That Will Be Closed As Landfill(To Include On-Site Treatment And/Or Stabilization)
Quantity Tons:	28
Waste Quantity:	28
Quantity Unit:	T
Additional Code 1:	Not reported
Additional Code 2:	Not reported
Additional Code 3:	Not reported
Additional Code 4:	Not reported
Additional Code 5:	Not reported
Shipment Date:	20170531
Creation Date:	5/21/2018 18:32:48
Receipt Date:	20170531
Manifest ID:	017033841JJK
Trans EPA ID:	CAR000197590
Trans Name:	AGUIRRE TRUCKING
Trans 2 EPA ID:	Not reported
Trans 2 Name:	Not reported
TSDF EPA ID:	CAT000646117
Trans Name:	CHEMICAL WASTE MANAGEMENT
TSDF Alt EPA ID:	Not reported
TSDF Alt Name:	Not reported
Waste Code Description:	611 - Contaminated soil from site clean-ups
RCRA Code:	Not reported
Meth Code:	H132 - Landfill Or Surface Impoundment That Will Be Closed As Landfill(To Include On-Site Treatment And/Or Stabilization)
Quantity Tons:	25
Waste Quantity:	25
Quantity Unit:	T
Additional Code 1:	Not reported
Additional Code 2:	Not reported
Additional Code 3:	Not reported
Additional Code 4:	Not reported
Additional Code 5:	Not reported
Shipment Date:	20170531
Creation Date:	5/21/2018 18:32:48
Receipt Date:	20170531

Map ID
Direction
Distance
Elevation

MAP FINDINGS

Site

Database(s)

EDR ID Number
EPA ID Number

HOLLYWOOD PARK RACETRACK (Continued)

S123639383

Manifest ID: 017033838JJK
Trans EPA ID: CAL000415990
Trans Name: INFATUATION TRANSPORT
Trans 2 EPA ID: Not reported
Trans 2 Name: Not reported
TSDf EPA ID: CAT000646117
Trans Name: CHEMICAL WASTE MANAGEMENT
TSDf Alt EPA ID: Not reported
TSDf Alt Name: Not reported
Waste Code Description: 611 - Contaminated soil from site clean-ups
RCRA Code: Not reported
Meth Code: H132 - Landfill Or Surface Impoundment That Will Be Closed As Landfill(To Include On-Site Treatment And/Or Stabilization)

Quantity Tons: 28
Waste Quantity: 28
Quantity Unit: T
Additional Code 1: Not reported
Additional Code 2: Not reported
Additional Code 3: Not reported
Additional Code 4: Not reported
Additional Code 5: Not reported

Shipment Date: 20170531
Creation Date: 5/21/2018 18:32:48
Receipt Date: 20170531
Manifest ID: 017033837JJK
Trans EPA ID: CAL000415990
Trans Name: INFATUATION TRANS INC
Trans 2 EPA ID: Not reported
Trans 2 Name: Not reported
TSDf EPA ID: CAT000646117
Trans Name: CHEMICAL WASTE MANAGEMENT
TSDf Alt EPA ID: Not reported
TSDf Alt Name: Not reported
Waste Code Description: 611 - Contaminated soil from site clean-ups
RCRA Code: Not reported
Meth Code: H132 - Landfill Or Surface Impoundment That Will Be Closed As Landfill(To Include On-Site Treatment And/Or Stabilization)

Quantity Tons: 25
Waste Quantity: 25
Quantity Unit: T
Additional Code 1: Not reported
Additional Code 2: Not reported
Additional Code 3: Not reported
Additional Code 4: Not reported
Additional Code 5: Not reported

Shipment Date: 20170531
Creation Date: 5/21/2018 18:32:48
Receipt Date: 20170531
Manifest ID: 017033836JJK
Trans EPA ID: CAL000415990
Trans Name: INFATUATION TRANS INC
Trans 2 EPA ID: Not reported
Trans 2 Name: Not reported
TSDf EPA ID: CAT000646117
Trans Name: CHEMICAL WASTE MANAGEMENT

Map ID
Direction
Distance
Elevation

MAP FINDINGS

Site

Database(s)

EDR ID Number
EPA ID Number

HOLLYWOOD PARK RACETRACK (Continued)

S123639383

TSDF Alt EPA ID:	Not reported
TSDF Alt Name:	Not reported
Waste Code Description:	611 - Contaminated soil from site clean-ups
RCRA Code:	Not reported
Meth Code:	H132 - Landfill Or Surface Impoundment That Will Be Closed As Landfill(To Include On-Site Treatment And/Or Stabilization)
Quantity Tons:	25
Waste Quantity:	25
Quantity Unit:	T
Additional Code 1:	Not reported
Additional Code 2:	Not reported
Additional Code 3:	Not reported
Additional Code 4:	Not reported
Additional Code 5:	Not reported
Shipment Date:	20170531
Creation Date:	5/21/2018 18:32:48
Receipt Date:	20170531
Manifest ID:	017033835JJK
Trans EPA ID:	CAR000159046
Trans Name:	E & A TRUCKING
Trans 2 EPA ID:	Not reported
Trans 2 Name:	Not reported
TSDF EPA ID:	CAT000646117
Trans Name:	CHEMICAL WASTE MANAGEMENT
TSDF Alt EPA ID:	Not reported
TSDF Alt Name:	Not reported
Waste Code Description:	611 - Contaminated soil from site clean-ups
RCRA Code:	Not reported
Meth Code:	H132 - Landfill Or Surface Impoundment That Will Be Closed As Landfill(To Include On-Site Treatment And/Or Stabilization)
Quantity Tons:	25
Waste Quantity:	25
Quantity Unit:	T
Additional Code 1:	Not reported
Additional Code 2:	Not reported
Additional Code 3:	Not reported
Additional Code 4:	Not reported
Additional Code 5:	Not reported
Shipment Date:	20170531
Creation Date:	5/21/2018 18:32:48
Receipt Date:	20170531
Manifest ID:	017033834JJK
Trans EPA ID:	CAR000148809
Trans Name:	INC TRUCKING
Trans 2 EPA ID:	Not reported
Trans 2 Name:	Not reported
TSDF EPA ID:	CAT000646117
Trans Name:	CHEMICAL WASTE MANAGEMENT
TSDF Alt EPA ID:	Not reported
TSDF Alt Name:	Not reported
Waste Code Description:	611 - Contaminated soil from site clean-ups
RCRA Code:	Not reported
Meth Code:	H132 - Landfill Or Surface Impoundment That Will Be Closed As Landfill(To Include On-Site Treatment And/Or Stabilization)
Quantity Tons:	25

Map ID
Direction
Distance
Elevation

MAP FINDINGS

Site

Database(s)

EDR ID Number
EPA ID Number

HOLLYWOOD PARK RACETRACK (Continued)

S123639383

Waste Quantity:	25
Quantity Unit:	T
Additional Code 1:	Not reported
Additional Code 2:	Not reported
Additional Code 3:	Not reported
Additional Code 4:	Not reported
Additional Code 5:	Not reported
Shipment Date:	20170531
Creation Date:	5/21/2018 18:32:48
Receipt Date:	20170531
Manifest ID:	017033645JJK
Trans EPA ID:	CAR000190025
Trans Name:	CD TRUCKING
Trans 2 EPA ID:	Not reported
Trans 2 Name:	Not reported
TSDf EPA ID:	CAT000646117
Trans Name:	CHEMICAL WASTE MANAGEMENT
TSDf Alt EPA ID:	Not reported
TSDf Alt Name:	Not reported
Waste Code Description:	611 - Contaminated soil from site clean-ups
RCRA Code:	D004
Meth Code:	H132 - Landfill Or Surface Impoundment That Will Be Closed As Landfill(To Include On-Site Treatment And/Or Stabilization)
Quantity Tons:	25
Waste Quantity:	25
Quantity Unit:	T
Additional Code 1:	Not reported
Additional Code 2:	Not reported
Additional Code 3:	Not reported
Additional Code 4:	Not reported
Additional Code 5:	Not reported
Shipment Date:	20170531
Creation Date:	5/21/2018 18:32:48
Receipt Date:	20170531
Manifest ID:	017033644JJK
Trans EPA ID:	CAR000159046
Trans Name:	E&A TRUCKING
Trans 2 EPA ID:	Not reported
Trans 2 Name:	Not reported
TSDf EPA ID:	CAT000646117
Trans Name:	CHEMICAL WASTE MANAGEMENT
TSDf Alt EPA ID:	Not reported
TSDf Alt Name:	Not reported
Waste Code Description:	611 - Contaminated soil from site clean-ups
RCRA Code:	D004
Meth Code:	H132 - Landfill Or Surface Impoundment That Will Be Closed As Landfill(To Include On-Site Treatment And/Or Stabilization)
Quantity Tons:	25
Waste Quantity:	25
Quantity Unit:	T
Additional Code 1:	Not reported
Additional Code 2:	Not reported
Additional Code 3:	Not reported
Additional Code 4:	Not reported
Additional Code 5:	Not reported

Map ID
Direction
Distance
Elevation

MAP FINDINGS

Site

Database(s)

EDR ID Number
EPA ID Number

HOLLYWOOD PARK RACETRACK (Continued)

S123639383

Shipment Date: 20170531
Creation Date: 5/20/2018 18:32:00
Receipt Date: 20170531
Manifest ID: 017033643JJK
Trans EPA ID: CAR000266569
Trans Name: PAREDES TRANSPORT
Trans 2 EPA ID: Not reported
Trans 2 Name: Not reported
TSDf EPA ID: CAT000646117
Trans Name: CHEMICAL WASTE MANAGEMENT
TSDf Alt EPA ID: Not reported
TSDf Alt Name: Not reported
Waste Code Description: 611 - Contaminated soil from site clean-ups
RCRA Code: D004
Meth Code: H132 - Landfill Or Surface Impoundment That Will Be Closed As
Landfill(To Include On-Site Treatment And/Or Stabilization)
Quantity Tons: 25
Waste Quantity: 25
Quantity Unit: T
Additional Code 1: Not reported
Additional Code 2: Not reported
Additional Code 3: Not reported
Additional Code 4: Not reported
Additional Code 5: Not reported

HWTS:

Name: HOLLYWOOD PARK RACETRACK
Address: 1050 SOUTH PRAIRIE AVE
Address 2: Not reported
City,State,Zip: INGLEWOOD, CA 90301
EPA ID: CAR000268904
Inactive Date: 06/30/2017
Create Date: 12/05/2016
Last Act Date: 12/05/2016
Mailing Name: Not reported
Mailing Address: 910 SOUTH PRAIRIE AVE
Mailing Address 2: Not reported
Mailing City,State,Zip: INGLEWOOD, CA 90301
Owner Name: HOLLYWOOD PARK LAND CO LLC
Owner Address: 5 EMBARCADERO CTR STE 3300
Owner Address 2: Not reported
Owner City,State,Zip: SAN FRANCISCO, CA 94111
Contact Name: CHRIS HOLMQUIST
Contact Address: 6701 CENTER DR STE 950
Contact Address 2: Not reported
City,State,Zip: LOS ANGELES, CA 90045

NAICS:

EPA ID: CAR000268904
Create Date: 2016-12-05 14:11:26.660
NAICS Code: 99999
NAICS Description: Not Otherwise Specified
Issued EPA ID Date: 2016-12-05 14:11:26.24300
Inactive Date: 2017-06-30 00:00:00
Facility Name: HOLLYWOOD PARK RACETRACK
Facility Address: 1050 SOUTH PRAIRIE AVE
Facility Address 2: Not reported

Map ID
Direction
Distance
Elevation

MAP FINDINGS

Site

Database(s)

EDR ID Number
EPA ID Number

HOLLYWOOD PARK RACETRACK (Continued)

S123639383

Facility City: INGLEWOOD
Facility County: Not reported
Facility State: CA
Facility Zip: 90301

L102
< 1/8
1 ft.

**HOLLYWOOD PARK
1050 PRAIRIE AVE
INGLEWOOD, CA 90301**

**ICIS 1018305271
N/A**

Site 12 of 38 in cluster L

**Relative:
Lower**

ICIS:

**Actual:
102 ft.**

Enforcement Action ID: CA-N00002729
FRS ID: 110020050558
Action Name: HOLLYWOOD PARK (Permit CA0064211) Administrative Order
Facility Name: HOLLYWOOD PARK
Facility Address: 1050 PRAIRIE AVE
INGLEWOOD, CA 90301
Enforcement Action Type: State CWA Non Penalty AO
Facility County: LOS ANGELES
Program System Acronym: NPDES
Enforcement Action Forum Desc: Administrative - Formal
EA Type Code: SCWAAO
Facility SIC Code: 7948
Federal Facility ID: Not reported
Latitude in Decimal Degrees: 33.952528
Longitude in Decimal Degrees: -118.343722
Permit Type Desc: NPDES Individual Permit
Program System Acronym: CA0064211
Facility NAICS Code: Not reported
Tribal Land Code: Not reported

Enforcement Action ID: CA-N00002728
FRS ID: 110020050558
Action Name: HOLLYWOOD PARK (Permit CA0064211) Administrative Order
Facility Name: HOLLYWOOD PARK
Facility Address: 1050 PRAIRIE AVE
INGLEWOOD, CA 90301
Enforcement Action Type: State CWA Non Penalty AO
Facility County: LOS ANGELES
Program System Acronym: NPDES
Enforcement Action Forum Desc: Administrative - Formal
EA Type Code: SCWAAO
Facility SIC Code: 7948
Federal Facility ID: Not reported
Latitude in Decimal Degrees: 33.952528
Longitude in Decimal Degrees: -118.343722
Permit Type Desc: NPDES Individual Permit
Program System Acronym: CA0064211
Facility NAICS Code: Not reported
Tribal Land Code: Not reported

Enforcement Action ID: CA-N00001534
FRS ID: 110020050558
Action Name: HOLLYWOOD PARK (Permit CA0064211) Viol. Notice To Regultd Entity
Facility Name: HOLLYWOOD PARK
Facility Address: 1050 PRAIRIE AVE

Map ID
 Direction
 Distance
 Elevation

MAP FINDINGS

Site

Database(s)

EDR ID Number
 EPA ID Number

HOLLYWOOD PARK (Continued)

1018305271

INGLEWOOD, CA 90301
 Enforcement Action Type: Notice of Violation
 Facility County: LOS ANGELES
 Program System Acronym: NPDES
 Enforcement Action Forum Desc: Administrative - Informal
 EA Type Code: NOV
 Facility SIC Code: 7948
 Federal Facility ID: Not reported
 Latitude in Decimal Degrees: 33.952528
 Longitude in Decimal Degrees: -118.343722
 Permit Type Desc: NPDES Individual Permit
 Program System Acronym: CA0064211
 Facility NAICS Code: Not reported
 Tribal Land Code: Not reported

L103

**HOLLYWOOD PARK RACETRACK
 1050 SOUTH PRAIRIE AVENUE
 INGLEWOOD, CA 90301**

RCRA-LQG

**1019322658
 CAP000264606**

< 1/8
 1 ft.

Site 13 of 38 in cluster L

**Relative:
 Lower
 Actual:
 102 ft.**

RCRA-LQG:
 Date Form Received by Agency: 2016-06-14 00:00:00.0
 Handler Name: HOLLYWOOD PARK RACETRACK
 Handler Address: 1050 SOUTH PRAIRIE AVENUE
 Handler City,State,Zip: INGLEWOOD, CA 90301
 EPA ID: CAP000264606
 Contact Name: CLEN BOUNDS
 Contact Address: WEST CENTURY BLVD
 Contact City,State,Zip: INGLEWOOD, CA 90303
 Contact Telephone: 310-419-1619
 Contact Fax: 310-671-2110
 Contact Email: CLENB@BETFAIRHOLLYWOODPARK.COM
 Contact Title: FACILITY MANAGER
 EPA Region: 09
 Land Type: Private
 Federal Waste Generator Description: Large Quantity Generator
 Non-Notifier: Not reported
 Biennial Report Cycle: Not reported
 Accessibility: Not reported
 Active Site Indicator: Handler Activities
 State District Owner: Not reported
 State District: Not reported
 Mailing Address: SOUTH PRAIRIE AVENUE
 Mailing City,State,Zip: INGLEWOOD, CA 90301
 Owner Name: HOLLYWOOD PARK LAND COMPANY LLC
 Owner Type: Private
 Operator Name: HOLLYWOOD PARK LAND COMPANY LLC
 Operator Type: Private
 Short-Term Generator Activity: Yes
 Importer Activity: No
 Mixed Waste Generator: No
 Transporter Activity: No
 Transfer Facility Activity: No
 Recycler Activity with Storage: No
 Small Quantity On-Site Burner Exemption: No
 Smelting Melting and Refining Furnace Exemption: No

Map ID
 Direction
 Distance
 Elevation

MAP FINDINGS

Site

Database(s)

EDR ID Number
 EPA ID Number

HOLLYWOOD PARK RACETRACK (Continued)

1019322658

Underground Injection Control:	No
Off-Site Waste Receipt:	No
Universal Waste Indicator:	No
Universal Waste Destination Facility:	No
Federal Universal Waste:	No
Active Site Fed-Reg Treatment Storage and Disposal Facility:	Not reported
Active Site Converter Treatment storage and Disposal Facility:	Not reported
Active Site State-Reg Treatment Storage and Disposal Facility:	Not reported
Active Site State-Reg Handler:	---
Federal Facility Indicator:	Not reported
Hazardous Secondary Material Indicator:	NN
Sub-Part K Indicator:	Not reported
Commercial TSD Indicator:	No
Treatment Storage and Disposal Type:	Not reported
2018 GPRA Permit Baseline:	Not on the Baseline
2018 GPRA Renewals Baseline:	Not on the Baseline
Permit Renewals Workload Universe:	Not reported
Permit Workload Universe:	Not reported
Permit Progress Universe:	Not reported
Post-Closure Workload Universe:	Not reported
Closure Workload Universe:	Not reported
202 GPRA Corrective Action Baseline:	No
Corrective Action Workload Universe:	No
Subject to Corrective Action Universe:	No
Non-TSDFs Where RCRA CA has Been Imposed Universe:	No
TSDFs Potentially Subject to CA Under 3004 (u)/(v) Universe:	No
TSDFs Only Subject to CA under Discretionary Auth Universe:	No
Corrective Action Priority Ranking:	No NCAPS ranking
Environmental Control Indicator:	No
Institutional Control Indicator:	No
Human Exposure Controls Indicator:	N/A
Groundwater Controls Indicator:	N/A
Operating TSDF Universe:	Not reported
Full Enforcement Universe:	Not reported
Significant Non-Complier Universe:	No
Unaddressed Significant Non-Complier Universe:	No
Addressed Significant Non-Complier Universe:	No
Significant Non-Complier With a Compliance Schedule Universe:	No
Financial Assurance Required:	Not reported
Handler Date of Last Change:	2016-07-27 13:23:02.0
Recognized Trader-Importer:	No
Recognized Trader-Exporter:	No
Importer of Spent Lead Acid Batteries:	No
Exporter of Spent Lead Acid Batteries:	No
Recycler Activity Without Storage:	Not reported
Manifest Broker:	Not reported
Sub-Part P Indicator:	No

Hazardous Waste Summary:

Waste Code:	D004
Waste Description:	ARSENIC
Waste Code:	D008
Waste Description:	LEAD

Map ID
Direction
Distance
Elevation

MAP FINDINGS

Site

Database(s)

EDR ID Number
EPA ID Number

HOLLYWOOD PARK RACETRACK (Continued)

1019322658

Handler - Owner Operator:

Owner/Operator Indicator:	Operator
Owner/Operator Name:	HOLLYWOOD PARK LAND COMPANY LLC
Legal Status:	Private
Date Became Current:	2005-09-23 00:00:00.
Date Ended Current:	Not reported
Owner/Operator Address:	Not reported
Owner/Operator City,State,Zip:	Not reported
Owner/Operator Telephone:	Not reported
Owner/Operator Telephone Ext:	Not reported
Owner/Operator Fax:	Not reported
Owner/Operator Email:	Not reported

Owner/Operator Indicator:	Owner
Owner/Operator Name:	HOLLYWOOD PARK LAND COMPANY LLC
Legal Status:	Private
Date Became Current:	2005-09-23 00:00:00.
Date Ended Current:	Not reported
Owner/Operator Address:	5 EMBARCADERO CENTER STE 3300
Owner/Operator City,State,Zip:	SAN FRANCISCO, CA 94111
Owner/Operator Telephone:	415-905-5300
Owner/Operator Telephone Ext:	Not reported
Owner/Operator Fax:	Not reported
Owner/Operator Email:	Not reported

Historic Generators:

Receive Date:	2016-06-14 00:00:00.0
Handler Name:	HOLLYWOOD PARK RACETRACK
Federal Waste Generator Description:	Large Quantity Generator
State District Owner:	Not reported
Large Quantity Handler of Universal Waste:	No
Recognized Trader Importer:	No
Recognized Trader Exporter:	No
Spent Lead Acid Battery Importer:	No
Spent Lead Acid Battery Exporter:	No
Current Record:	Yes
Non Storage Recycler Activity:	Not reported
Electronic Manifest Broker:	Not reported

List of NAICS Codes and Descriptions:

NAICS Code:	711219
NAICS Description:	OTHER SPECTATOR SPORTS

Facility Has Received Notices of Violations:

Violations:	No Violations Found
-------------	---------------------

Evaluation Action Summary:

Evaluations:	No Evaluations Found
--------------	----------------------

Map ID
 Direction
 Distance
 Elevation

MAP FINDINGS

Site

Database(s)

EDR ID Number
 EPA ID Number

L104 **COR-RAY PAINTING CO** **RCRA NonGen / NLR** **1026168471**
1050 S. PRAIRIE AVE
< 1/8 **INGLEWOOD, CA 90301** **CAC003068516**
1 ft.

Site 14 of 38 in cluster L

Relative:
Lower
Actual:
102 ft.

RCRA NonGen / NLR:		2020-05-28 00:00:00.0
Date Form Received by Agency:		
Handler Name:	COR-RAY PAINTING CO	
Handler Address:		1050 S. PRAIRIE AVE
Handler City,State,Zip:		INGLEWOOD, CA 90301
EPA ID:		CAC003068516
Contact Name:		GARY MCDONALD
Contact Address:		10114 SHOEMAKER AVE
Contact City,State,Zip:		SANTA FE SPRINGS, CA 90670
Contact Telephone:		562-447-1930
Contact Fax:		Not reported
Contact Email:		BETH@KLEENBLAST.COM
Contact Title:		Not reported
EPA Region:		09
Land Type:		Not reported
Federal Waste Generator Description:		Not a generator, verified
Non-Notifier:		Not reported
Biennial Report Cycle:		Not reported
Accessibility:		Not reported
Active Site Indicator:		Not reported
State District Owner:		Not reported
State District:		Not reported
Mailing Address:		10114 SHOEMAKER AVE
Mailing City,State,Zip:		SANTA FE SPRINGS, CA 90670
Owner Name:		COR-RAY PAINTING CO.
Owner Type:		Other
Operator Name:		GARY MCDONALD
Operator Type:		Other
Short-Term Generator Activity:		No
Importer Activity:		No
Mixed Waste Generator:		No
Transporter Activity:		No
Transfer Facility Activity:		No
Recycler Activity with Storage:		No
Small Quantity On-Site Burner Exemption:		No
Smelting Melting and Refining Furnace Exemption:		No
Underground Injection Control:		No
Off-Site Waste Receipt:		No
Universal Waste Indicator:		No
Universal Waste Destination Facility:		No
Federal Universal Waste:		No
Active Site Fed-Reg Treatment Storage and Disposal Facility:		Not reported
Active Site Converter Treatment storage and Disposal Facility:		Not reported
Active Site State-Reg Treatment Storage and Disposal Facility:		Not reported
Active Site State-Reg Handler:		---
Federal Facility Indicator:		Not reported
Hazardous Secondary Material Indicator:		N
Sub-Part K Indicator:		Not reported
Commercial TSD Indicator:		No
Treatment Storage and Disposal Type:		Not reported
2018 GPRM Permit Baseline:		Not on the Baseline
2018 GPRM Renewals Baseline:		Not on the Baseline
Permit Renewals Workload Universe:		Not reported

Map ID
Direction
Distance
Elevation

MAP FINDINGS

Site

Database(s)

EDR ID Number
EPA ID Number

COR-RAY PAINTING CO (Continued)

1026168471

Permit Workload Universe:	Not reported
Permit Progress Universe:	Not reported
Post-Closure Workload Universe:	Not reported
Closure Workload Universe:	Not reported
202 GPRA Corrective Action Baseline:	No
Corrective Action Workload Universe:	No
Subject to Corrective Action Universe:	No
Non-TSDFs Where RCRA CA has Been Imposed Universe:	No
TSDFs Potentially Subject to CA Under 3004 (u)/(v) Universe:	No
TSDFs Only Subject to CA under Discretionary Auth Universe:	No
Corrective Action Priority Ranking:	No NCAPS ranking
Environmental Control Indicator:	No
Institutional Control Indicator:	No
Human Exposure Controls Indicator:	N/A
Groundwater Controls Indicator:	N/A
Operating TSDF Universe:	Not reported
Full Enforcement Universe:	Not reported
Significant Non-Complier Universe:	No
Unaddressed Significant Non-Complier Universe:	No
Addressed Significant Non-Complier Universe:	No
Significant Non-Complier With a Compliance Schedule Universe:	No
Financial Assurance Required:	Not reported
Handler Date of Last Change:	2020-06-08 20:36:32.0
Recognized Trader-Importer:	No
Recognized Trader-Exporter:	No
Importer of Spent Lead Acid Batteries:	No
Exporter of Spent Lead Acid Batteries:	No
Recycler Activity Without Storage:	No
Manifest Broker:	No
Sub-Part P Indicator:	No

Handler - Owner Operator:

Owner/Operator Indicator:	Owner
Owner/Operator Name:	COR-RAY PAINTING CO.
Legal Status:	Other
Date Became Current:	Not reported
Date Ended Current:	Not reported
Owner/Operator Address:	10114 SHOEMAKER AVE
Owner/Operator City,State,Zip:	SANTA FE SPRINGS, CA 90670
Owner/Operator Telephone:	562-447-1930
Owner/Operator Telephone Ext:	Not reported
Owner/Operator Fax:	Not reported
Owner/Operator Email:	Not reported

Owner/Operator Indicator:	Operator
Owner/Operator Name:	GARY MCDONALD
Legal Status:	Other
Date Became Current:	Not reported
Date Ended Current:	Not reported
Owner/Operator Address:	10114 SHOEMAKER AVE
Owner/Operator City,State,Zip:	SANTA FE SPRINGS, CA 90670
Owner/Operator Telephone:	562-447-1930
Owner/Operator Telephone Ext:	Not reported
Owner/Operator Fax:	Not reported
Owner/Operator Email:	Not reported

Map ID
 Direction
 Distance
 Elevation

MAP FINDINGS

Site

Database(s)

EDR ID Number
 EPA ID Number

COR-RAY PAINTING CO (Continued)

1026168471

Historic Generators:

Receive Date:	2020-05-28 00:00:00.0
Handler Name:	COR-RAY PAINTING CO
Federal Waste Generator Description:	Not a generator, verified
State District Owner:	Not reported
Large Quantity Handler of Universal Waste:	No
Recognized Trader Importer:	No
Recognized Trader Exporter:	No
Spent Lead Acid Battery Importer:	No
Spent Lead Acid Battery Exporter:	No
Current Record:	Yes
Non Storage Recycler Activity:	Not reported
Electronic Manifest Broker:	Not reported

List of NAICS Codes and Descriptions:

NAICS Code:	56299
NAICS Description:	ALL OTHER WASTE MANAGEMENT SERVICES

Facility Has Received Notices of Violations:

Violations:	No Violations Found
-------------	---------------------

Evaluation Action Summary:

Evaluations:	No Evaluations Found
--------------	----------------------

N105

HOLLYWOOD PARK OPERATING CO

EMI S106832656

**1050 S PRAIRIE AV
 LOS ANGELES, CA 90306**

N/A

**< 1/8
 1 ft.**

Site 2 of 6 in cluster N

**Relative:
 Lower**

EMI:

**Actual:
 107 ft.**

Name:	HOLLYWOOD PARK OPERATING CO
Address:	1050 S PRAIRIE AV
City,State,Zip:	LOS ANGELES, CA 90306
Year:	1987
County Code:	19
Air Basin:	SC
Facility ID:	37370
Air District Name:	SC
SIC Code:	7216
Air District Name:	SOUTH COAST AQMD
Community Health Air Pollution Info System:	Not reported
Consolidated Emission Reporting Rule:	Not reported
Total Organic Hydrocarbon Gases Tons/Yr:	0
Reactive Organic Gases Tons/Yr:	0
Carbon Monoxide Emissions Tons/Yr:	0
NOX - Oxides of Nitrogen Tons/Yr:	0
SOX - Oxides of Sulphur Tons/Yr:	0
Particulate Matter Tons/Yr:	0
Part. Matter 10 Micrometers and Smllr Tons/Yr:	0

Map ID
Direction
Distance
Elevation

MAP FINDINGS

Site

Database(s)

EDR ID Number
EPA ID Number

L106 HOLLYWOOD PARK
1050 PRAIRIE
< 1/8 INGLEWOOD, CA 90301
1 ft.

CIWQS S121644631
CERS N/A

Site 15 of 38 in cluster L

Relative:
Lower

Actual:
102 ft.

CIWQS:
Name: HOLLYWOOD PARK
Address: 1050 PRAIRIE
City,State,Zip: INGLEWOOD, CA 90301
Agency: Churchill Downs California Co
Agency Address: 1050 S Prairie Ave, Inglewood, CA 90301
Place/Project Type: Industrial - Racing, Including Track Operations
SIC/NAICS: 7948
Region: 4
Program: INDSTW
Regulatory Measure Status: Terminated
Regulatory Measure Type: Storm water industrial
Order Number: 2014-0057-DWQ
WDID: 4 19I015386
NPDES Number: CAS000001
Adoption Date: Not reported
Effective Date: 09/24/1999
Termination Date: 08/10/2006
Expiration/Review Date: Not reported
Design Flow: Not reported
Major/Minor: Not reported
Complexity: Not reported
TTWQ: Not reported
Enforcement Actions within 5 years: 0
Violations within 5 years: 0
Latitude: 33.94999
Longitude: -118.34392

CERS:
Name: HOLLYWOOD PARK
Address: 1050 PRAIRIE
City,State,Zip: INGLEWOOD, CA 90301
Site ID: 351261
CERS ID: 231831
CERS Description: NPDES Wastewater and Stormwater

Violations:
Site ID: 351261
Site Name: Hollywood Park
Violation Date: 12-13-2005
Citation: California Water Code
Violation Description: Not reported
Violation Notes: 2Q05 reporting violaiton (04/28/05) missing all parameters
Violation Division: Water Boards
Violation Program: NPDESWW
Violation Source: CIWQS

Site ID: 351261
Site Name: Hollywood Park
Violation Date: 08-25-2011
Citation: California Water Code
Violation Description: Not reported
Violation Notes: 1Q11 Reporting 03/31/2011: All Parameters not reported OPDE

Map ID
Direction
Distance
Elevation

MAP FINDINGS

Site

Database(s)

EDR ID Number
EPA ID Number

HOLLYWOOD PARK (Continued)

S121644631

Violation Division: Water Boards
Violation Program: ANIWSTOTH
Violation Source: CIWQS

Site ID: 351261
Site Name: Hollywood Park
Violation Date: 03-08-2011
Citation: California Water Code
Violation Description: Not reported
Violation Notes: 4Q10 Reporting 12/31/2010: BOD, O&G, Enterococcus, Total Coliform, Phosphorus, Nitrate+Nitrite as N, Ammonia, TDS, TSS, SS not reported
Once Per Discharge Event

Violation Division: Water Boards
Violation Program: ANIWSTOTH
Violation Source: CIWQS

Site ID: 351261
Site Name: Hollywood Park
Violation Date: 05-16-2012
Citation: California Water Code
Violation Description: Not reported
Violation Notes: 1Q12 Reporting (03/31/12): Temperature not taken OPDE.

Violation Division: Water Boards
Violation Program: ANIWSTOTH
Violation Source: CIWQS

Site ID: 351261
Site Name: Hollywood Park
Violation Date: 06-23-2004
Citation: California Water Code
Violation Description: Not reported
Violation Notes: 4Q03 effluent violation (11/3/03): TSS daily max (187 / 150 mg/L).

Violation Division: Water Boards
Violation Program: NPDESWW
Violation Source: CIWQS

Site ID: 351261
Site Name: Hollywood Park
Violation Date: 12-13-2005
Citation: California Water Code
Violation Description: Not reported
Violation Notes: 3Q05 reporting violaiton (09/30/05) missing all parameters

Violation Division: Water Boards
Violation Program: NPDESWW
Violation Source: CIWQS

Site ID: 351261
Site Name: Hollywood Park
Violation Date: 05-27-2010
Citation: California Water Code
Violation Description: Not reported
Violation Notes: 1Q10 Reporting 2/5/10: Flow not reported OPDE.

Violation Division: Water Boards
Violation Program: ANIWSTOTH
Violation Source: CIWQS

Site ID: 351261

Map ID
Direction
Distance
Elevation

MAP FINDINGS

Site

Database(s)

EDR ID Number
EPA ID Number

HOLLYWOOD PARK (Continued)

S121644631

Site Name: Hollywood Park
Violation Date: 05-16-2012
Citation: California Water Code
Violation Description: Not reported
Violation Notes: 1Q12 Reporting (01/23/12): pH holding time exceeded.
Violation Division: Water Boards
Violation Program: ANIWSTOTH
Violation Source: CIWQS

Site ID: 351261
Site Name: Hollywood Park
Violation Date: 06-18-2004
Citation: California Water Code
Violation Description: Not reported
Violation Notes: 1Q04 DMR received > 30 days late.
Violation Division: Water Boards
Violation Program: NPDESWW
Violation Source: CIWQS

Site ID: 351261
Site Name: Hollywood Park
Violation Date: 10-14-1999
Citation: California Water Code
Violation Description: Not reported
Violation Notes: Discharger is unable to comply with NPDES permit limitations and requirements contained in Order No. 99-105.
Violation Division: Water Boards
Violation Program: NPDESWW
Violation Source: CIWQS

Site ID: 351261
Site Name: Hollywood Park
Violation Date: 06-23-2004
Citation: California Water Code
Violation Description: Not reported
Violation Notes: 4Q03 DMR > 30 days late.
Violation Division: Water Boards
Violation Program: NPDESWW
Violation Source: CIWQS

Site ID: 351261
Site Name: Hollywood Park
Violation Date: 10-06-1999
Citation: California Water Code
Violation Description: Not reported
Violation Notes: Discharge of wastes to Dominguez Channel.
Violation Division: Water Boards
Violation Program: NPDESWW
Violation Source: CIWQS

Enforcement Action:

Site ID: 351261
Site Name: Hollywood Park
Site Address: 1050 PRAIRIE
Site City: INGLEWOOD
Site Zip: 90301
Enf Action Date: 05-18-2004

Map ID
Direction
Distance
Elevation

MAP FINDINGS

Site

Database(s)

EDR ID Number
EPA ID Number

HOLLYWOOD PARK (Continued)

S121644631

Enf Action Type: Notice of Violation (Water)
Enf Action Description: Notice of Violation Letter (Informal)
Enf Action Notes: Not reported
Enf Action Division: Water Boards
Enf Action Program: UNSPEC
Enf Action Source: CIWQS

Site ID: 351261
Site Name: Hollywood Park
Site Address: 1050 PRAIRIE
Site City: INGLEWOOD
Site Zip: 90301
Enf Action Date: 06-29-2000
Enf Action Type: Cease and Desist Order
Enf Action Description: Cease and Desist Order
Enf Action Notes: Not reported
Enf Action Division: Water Boards
Enf Action Program: UNSPEC
Enf Action Source: CIWQS

Site ID: 351261
Site Name: Hollywood Park
Site Address: 1050 PRAIRIE
Site City: INGLEWOOD
Site Zip: 90301
Enf Action Date: 10-06-1999
Enf Action Type: Enforcement Letter (Formal)
Enf Action Description: Enforcement Letter Citing Violations and with Required Actions (Formal)
Enf Action Notes: Not reported
Enf Action Division: Water Boards
Enf Action Program: UNSPEC
Enf Action Source: CIWQS

Site ID: 351261
Site Name: Hollywood Park
Site Address: 1050 PRAIRIE
Site City: INGLEWOOD
Site Zip: 90301
Enf Action Date: 10-28-1999
Enf Action Type: Cease and Desist Order
Enf Action Description: Cease and Desist Order
Enf Action Notes: Not reported
Enf Action Division: Water Boards
Enf Action Program: UNSPEC
Enf Action Source: CIWQS

Coordinates:
Site ID: 351261
Facility Name: Hollywood Park
Env Int Type Code: CIWQS_NPDE
Program ID: 231831
Coord Name: Not reported
Ref Point Type Desc: Unknown
Latitude: 33.950013
Longitude: -118.343921

Map ID
 Direction
 Distance
 Elevation

MAP FINDINGS

Site

Database(s)

EDR ID Number
 EPA ID Number

HOLLYWOOD PARK (Continued)

S121644631

Affiliation:

Affiliation Type Desc:	Operator
Entity Name:	Churchill Downs California Company
Entity Title:	Not reported
Affiliation Address:	Not reported
Affiliation City:	Not reported
Affiliation State:	Not reported
Affiliation Country:	Not reported
Affiliation Zip:	Not reported
Affiliation Phone:	Not reported

L107
 < 1/8
 1 ft.

HOLLYWOOD PARK RACETRACK
1050 SOUTH PRAIRIE AVE
INGLEWOOD, CA 90301

RCRA-LQG 1019899744
CAR000268904

Site 16 of 38 in cluster L

Relative:
Lower
Actual:
102 ft.

RCRA-LQG:	
Date Form Received by Agency:	2016-11-21 00:00:00.0
Handler Name:	HOLLYWOOD PARK RACETRACK
Handler Address:	1050 SOUTH PRAIRIE AVE
Handler City,State,Zip:	INGLEWOOD, CA 90301
EPA ID:	CAR000268904
Contact Name:	CHRIS HOLMQUIST
Contact Address:	CENTER DRIVE STE 950
Contact City,State,Zip:	LOS ANGELES, CA 90045
Contact Telephone:	310-382-9023
Contact Fax:	310-382-9064
Contact Email:	CHOLMQUIST@WILSONMEANY.COM
Contact Title:	AUTHORIZED REPRESENTATIVE
EPA Region:	09
Land Type:	Private
Federal Waste Generator Description:	Large Quantity Generator
Non-Notifier:	Not reported
Biennial Report Cycle:	Not reported
Accessibility:	Not reported
Active Site Indicator:	Handler Activities
State District Owner:	Not reported
State District:	Not reported
Mailing Address:	SOUTH PRAIRIE AVE
Mailing City,State,Zip:	INGLEWOOD, CA 90301
Owner Name:	HOLLYWOOD PARK LAND CO LLC
Owner Type:	Private
Operator Name:	HOLLYWOOD PARK LAND CO LLC
Operator Type:	Private
Short-Term Generator Activity:	No
Importer Activity:	No
Mixed Waste Generator:	No
Transporter Activity:	No
Transfer Facility Activity:	No
Recycler Activity with Storage:	No
Small Quantity On-Site Burner Exemption:	No
Smelting Melting and Refining Furnace Exemption:	No
Underground Injection Control:	No
Off-Site Waste Receipt:	No
Universal Waste Indicator:	No

Map ID
 Direction
 Distance
 Elevation

MAP FINDINGS

Site

Database(s)

EDR ID Number
 EPA ID Number

HOLLYWOOD PARK RACETRACK (Continued)

1019899744

Universal Waste Destination Facility:	No
Federal Universal Waste:	No
Active Site Fed-Reg Treatment Storage and Disposal Facility:	Not reported
Active Site Converter Treatment storage and Disposal Facility:	Not reported
Active Site State-Reg Treatment Storage and Disposal Facility:	Not reported
Active Site State-Reg Handler:	---
Federal Facility Indicator:	Not reported
Hazardous Secondary Material Indicator:	NN
Sub-Part K Indicator:	Not reported
Commercial TSD Indicator:	No
Treatment Storage and Disposal Type:	Not reported
2018 GPRA Permit Baseline:	Not on the Baseline
2018 GPRA Renewals Baseline:	Not on the Baseline
Permit Renewals Workload Universe:	Not reported
Permit Workload Universe:	Not reported
Permit Progress Universe:	Not reported
Post-Closure Workload Universe:	Not reported
Closure Workload Universe:	Not reported
202 GPRA Corrective Action Baseline:	No
Corrective Action Workload Universe:	No
Subject to Corrective Action Universe:	No
Non-TSDs Where RCRA CA has Been Imposed Universe:	No
TSDs Potentially Subject to CA Under 3004 (u)/(v) Universe:	No
TSDs Only Subject to CA under Discretionary Auth Universe:	No
Corrective Action Priority Ranking:	No NCAPS ranking
Environmental Control Indicator:	No
Institutional Control Indicator:	No
Human Exposure Controls Indicator:	N/A
Groundwater Controls Indicator:	N/A
Operating TSDF Universe:	Not reported
Full Enforcement Universe:	Not reported
Significant Non-Complier Universe:	No
Unaddressed Significant Non-Complier Universe:	No
Addressed Significant Non-Complier Universe:	No
Significant Non-Complier With a Compliance Schedule Universe:	No
Financial Assurance Required:	Not reported
Handler Date of Last Change:	2016-12-05 17:07:17.0
Recognized Trader-Importer:	No
Recognized Trader-Exporter:	No
Importer of Spent Lead Acid Batteries:	No
Exporter of Spent Lead Acid Batteries:	No
Recycler Activity Without Storage:	Not reported
Manifest Broker:	Not reported
Sub-Part P Indicator:	No

Hazardous Waste Summary:

Waste Code:	D004
Waste Description:	ARSENIC
Waste Code:	D008
Waste Description:	LEAD

Handler - Owner Operator:

Owner/Operator Indicator:	Owner
Owner/Operator Name:	HOLLYWOOD PARK LAND CO LLC

Map ID
Direction
Distance
Elevation

MAP FINDINGS

Site

Database(s)

EDR ID Number
EPA ID Number

HOLLYWOOD PARK RACETRACK (Continued)

1019899744

Legal Status:	Private
Date Became Current:	2005-09-26 00:00:00.
Date Ended Current:	Not reported
Owner/Operator Address:	5 EMBARCADERO CTR STE 3300
Owner/Operator City,State,Zip:	SAN FRANCISCO, CA 94111
Owner/Operator Telephone:	415-905-5300
Owner/Operator Telephone Ext:	Not reported
Owner/Operator Fax:	Not reported
Owner/Operator Email:	Not reported
Owner/Operator Indicator:	Operator
Owner/Operator Name:	HOLLYWOOD PARK LAND CO LLC
Legal Status:	Private
Date Became Current:	2005-09-26 00:00:00.
Date Ended Current:	Not reported
Owner/Operator Address:	Not reported
Owner/Operator City,State,Zip:	Not reported
Owner/Operator Telephone:	Not reported
Owner/Operator Telephone Ext:	Not reported
Owner/Operator Fax:	Not reported
Owner/Operator Email:	Not reported

Historic Generators:

Receive Date:	2016-11-21 00:00:00.0
Handler Name:	HOLLYWOOD PARK RACETRACK
Federal Waste Generator Description:	Large Quantity Generator
State District Owner:	Not reported
Large Quantity Handler of Universal Waste:	No
Recognized Trader Importer:	No
Recognized Trader Exporter:	No
Spent Lead Acid Battery Importer:	No
Spent Lead Acid Battery Exporter:	No
Current Record:	Yes
Non Storage Recycler Activity:	Not reported
Electronic Manifest Broker:	Not reported

List of NAICS Codes and Descriptions:

NAICS Code:	711219
NAICS Description:	OTHER SPECTATOR SPORTS

Facility Has Received Notices of Violations:

Violations:	No Violations Found
-------------	---------------------

Evaluation Action Summary:

Evaluations:	No Evaluations Found
--------------	----------------------

Map ID
 Direction
 Distance
 Elevation

MAP FINDINGS

Site

Database(s)

EDR ID Number
 EPA ID Number

L108 **NORGE TOWN PLAZZA CLEANERS**
1041 S PRAIRIE AVE #14
< 1/8 **INGLEWOOD, CA 90301**
1 ft.

DRYCLEANERS **S121693967**
N/A

Site 17 of 38 in cluster L

Relative: DRYCLEAN SOUTH COAST:
Lower Name: NORGE TOWN PLAZZA CLEANERS
 Address: 1041 S PRAIRIE AVE #14
Actual: City,State,Zip: INGLEWOOD, CA 90301
106 ft. Facility ID: 1131
 Application Number: C36299
 Permit Number: M19519
 Status: I
 Representative Name: Not reported
 Representative Telephone: Not reported
 Permit Status: INACTIVE
 BCAT Number: 000234
 BCAT Description: DRY CLEANING EQUIP PERCHLOROETHYLENE
 CCAT Number: Not reported
 CCAT Description: Not reported
 UTM East: 375.79998779
 UTM North: 3757.1999512
 Application Date: 12/31/9999
 PO Issue Date: 12/29/1981
 NAICS Code: Not reported
 SIC Code: 7216

L109 **BP PIPELINES & LOGISTICS**
1050 S PRAIRIE AVE
< 1/8 **INGLEWOOD, CA 90301**
1 ft.

HAZNET **S112979812**
HWTS **N/A**

Site 18 of 38 in cluster L

Relative: HAZNET:
Lower Name: BP PIPELINES & LOGISTICS
Actual: Address: 1050 S PRAIRIE AVE
102 ft. Address 2: Not reported
 City,State,Zip: INGLEWOOD, CA 903014120
 Contact: LOUIS NELSON
 Telephone: 5627282789
 Mailing Name: Not reported
 Mailing Address: 1300 PIER B ST

 Year: 2009
 Gepaid: CAC002645336
 TSD EPA ID: CAT000646117
 CA Waste Code: 151 - Asbestos containing waste
 Disposal Method: H132 - Landfill Or Surface Impoundment That Will Be Closed As
 Landfill(To Include On-Site Treatment And/Or Stabilization)
 Tons: 4

 Additional Info:
 Year: 2009
 Gen EPA ID: CAC002645336

 Shipment Date: 20090910
 Creation Date: 10/12/2009 18:30:08

Map ID
 Direction
 Distance
 Elevation

MAP FINDINGS

Site

Database(s)

EDR ID Number
 EPA ID Number

BP PIPELINES & LOGISTICS (Continued)

S112979812

Receipt Date: 20090910
 Manifest ID: 000226370WAS
 Trans EPA ID: CAR000148338
 Trans Name: AMERICAN INTEGRATED SERVICES INC
 Trans 2 EPA ID: Not reported
 Trans 2 Name: Not reported
 TSDf EPA ID: CAT000646117
 Trans Name: CHEMICAL WASTE MANAGEMENT INC
 TSDf Alt EPA ID: Not reported
 TSDf Alt Name: Not reported
 Waste Code Description: 151 - Asbestos-containing waste
 RCRA Code: Not reported
 Meth Code: H132 - Landfill Or Surface Impoundment That Will Be Closed As
 Landfill(To Include On-Site Treatment And/Or Stabilization)

 Quantity Tons: 4
 Waste Quantity: 10
 Quantity Unit: Y
 Additional Code 1: Not reported
 Additional Code 2: Not reported
 Additional Code 3: Not reported
 Additional Code 4: Not reported
 Additional Code 5: Not reported

HWTS:

Name: BP PIPELINES & LOGISTICS
 Address: 1050 S PRAIRIE AVE
 Address 2: Not reported
 City,State,Zip: INGLEWOOD, CA 903014120
 EPA ID: CAC002645336
 Inactive Date: 02/09/2010
 Create Date: 08/12/2009
 Last Act Date: 03/02/2010
 Mailing Name: Not reported
 Mailing Address: 1300 PIER B ST
 Mailing Address 2: Not reported
 Mailing City,State,Zip: LONG BEACH, CA 908132705
 Owner Name: BP PIPELINES & LOGISTICS
 Owner Address: 1300 PIER B ST
 Owner Address 2: Not reported
 Owner City,State,Zip: LONG BEACH, CA 908132705
 Contact Name: LOUIS NELSON
 Contact Address: 1300 PIER B ST
 Contact Address 2: Not reported
 City,State,Zip: LONG BEACH, CA 908132705

M110

JC YEPEZ
911 S. PRAIRIE, AVE
INGLEWOOD, CA 90301

DRYCLEANERS S118469528
HWTS N/A

< 1/8
 1 ft.

Site 7 of 18 in cluster M

**Relative:
 Lower**

DRYCLEANERS:
 Name: JC YEPEZ
 Address: 911 S. PRAIRIE, AVE
 City,State,Zip: INGLEWOOD, CA 90301
 EPA Id: CAC002828522
 NAICS Code: 81232

**Actual:
 119 ft.**

Map ID
Direction
Distance
Elevation

MAP FINDINGS

Site

Database(s)

EDR ID Number
EPA ID Number

JC YEPEZ (Continued)

S118469528

NAICS Description: Drycleaning and Laundry Services (except Coin-Operated)
SIC Code: 7211
SIC Description: Power Laundries, Family and Commercial
Create Date: 09/02/2015
Facility Active: No
Inactive Date: 12/03/2015
Facility Addr2: Not reported
Owner Name: NINFA ANGEL
Owner Address: 911 S. PRAIRIE, AVE.
Owner Address 2: Not reported
Owner Telephone: 3104126060
Contact Name: JC YEPEZ
Contact Address: 911 S PRAIRIE AVE
Contact Address 2: Not reported
Contact Telephone: 3104126060
Contact Fax: Not reported
Mailing Name: Not reported
Mailing Address 1: 911 S. PRAIRIE, AVE
Mailing Address 2: Not reported
Mailing City: INGLEWOOD
Mailing State: CA
Mailing Zip: 90301
Owner Fax: Not reported
Region Code: 3
Latitude: 33.952483
Longitude: -118.344009

HWTS:

Name: JC YEPEZ
Address: 911 S. PRAIRIE, AVE
Address 2: Not reported
City,State,Zip: INGLEWOOD, CA 90301
EPA ID: CAC002828522
Inactive Date: 12/03/2015
Create Date: 09/02/2015
Last Act Date: 12/03/2015
Mailing Name: Not reported
Mailing Address: 911 S. PRAIRIE, AVE
Mailing Address 2: Not reported
Mailing City,State,Zip: INGLEWOOD, CA 90301
Owner Name: NINFA ANGEL
Owner Address: 911 S. PRAIRIE, AVE.
Owner Address 2: Not reported
Owner City,State,Zip: INGLEWOOD, CA 90301
Contact Name: JC YEPEZ
Contact Address: 911 S PRAIRIE AVE
Contact Address 2: Not reported
City,State,Zip: INGLEWOOD, CA 903014118

NAICS:

EPA ID: CAC002828522
Create Date: 2015-09-02 14:44:49.797
NAICS Code: 81232
NAICS Description: Drycleaning and Laundry Services (except Coin-Operated)
Issued EPA ID Date: 2015-09-02 14:44:49.81000
Inactive Date: 2015-12-03 03:00:23.76700
Facility Name: JC YEPEZ

Map ID
Direction
Distance
Elevation

MAP FINDINGS

Site

Database(s)

EDR ID Number
EPA ID Number

JC YEPEZ (Continued)

S118469528

Facility Address: 911 S. PRAIRIE, AVE
Facility Address 2: Not reported
Facility City: INGLEWOOD
Facility County: Not reported
Facility State: CA
Facility Zip: 90301

M111

SOFI STADIUM
910 S PRAIRIE AVE
INGLEWOOD, CA 90301

CERS TANKS S123516841
CERS N/A

< 1/8
1 ft.

Site 8 of 18 in cluster M

Relative:
Lower
Actual:
120 ft.

CERS TANKS:
Name: SOFI STADIUM
Address: 910 S PRAIRIE AVE
City,State,Zip: INGLEWOOD, CA 90301
Site ID: 408621
CERS ID: 10708189
CERS Description: Aboveground Petroleum Storage

CERS:
Name: SOFI STADIUM
Address: 910 S PRAIRIE AVE
City,State,Zip: INGLEWOOD, CA 90301
Site ID: 408621
CERS ID: 10708189
CERS Description: Chemical Storage Facilities

Violations:
Site ID: 408621
Site Name: SoFi Stadium
Violation Date: 07-28-2020
Citation: HSC 6.95 25508(a)(1) - California Health and Safety Code, Chapter 6.95, Section(s) 25508(a)(1)
Violation Description: Failure to annually review and electronically certify that the business plan is complete and accurate on or before the annual due date.
Violation Notes: Returned to compliance on 02/16/2021. OBSERVATION: The business failed to electronically submit and certify that the business plan is complete, accurate, and in compliance with EPCRA on or before the annual due date. The last recertification occurred in 2017 - site maps to be updated as well as hazardous materials inventory. CORRECTIVE ACTION: Electronically submit and certify that the business plan is complete, accurate, and in compliance with EPCRA within 30 days. On an ongoing basis, electronically submit and certify the business plan annually on or before the annual due date.
Violation Division: Los Angeles County Fire Department
Violation Program: HMRRP
Violation Source: CERS

Evaluation:
Eval General Type: Compliance Evaluation Inspection
Eval Date: 06-26-2017
Violations Found: No
Eval Type: Routine done by local agency

Map ID
Direction
Distance
Elevation

MAP FINDINGS

Site

Database(s)

EDR ID Number
EPA ID Number

SOFI STADIUM (Continued)

S123516841

Eval Notes: David McGee, Safety Director
Eval Division: Los Angeles County Fire Department
Eval Program: APSA
Eval Source: CERS

Eval General Type: Compliance Evaluation Inspection
Eval Date: 06-26-2017
Violations Found: No
Eval Type: Routine done by local agency
Eval Notes: David McGee, Safety Director
Eval Division: Los Angeles County Fire Department
Eval Program: HMRRP
Eval Source: CERS

Eval General Type: Compliance Evaluation Inspection
Eval Date: 07-28-2020
Violations Found: No
Eval Type: Routine done by local agency
Eval Notes: Stephen Powell, Chief Engineer
Eval Division: Los Angeles County Fire Department
Eval Program: APSA
Eval Source: CERS

Eval General Type: Compliance Evaluation Inspection
Eval Date: 07-28-2020
Violations Found: Yes
Eval Type: Routine done by local agency
Eval Notes: Stephen Powell, Chief Engineer
Eval Division: Los Angeles County Fire Department
Eval Program: HMRRP
Eval Source: CERS

Coordinates:
Site ID: 408621
Facility Name: SoFi Stadium
Env Int Type Code: HMBP
Program ID: 10708189
Coord Name: Not reported
Ref Point Type Desc: Center of a facility or station.
Latitude: 33.952320
Longitude: -118.343900

Affiliation:
Affiliation Type Desc: Facility Mailing Address
Entity Name: Mailing Address
Entity Title: Not reported
Affiliation Address: 1001 Stadium Drive
Affiliation City: Inglewood
Affiliation State: CA
Affiliation Country: Not reported
Affiliation Zip: 90301
Affiliation Phone: Not reported

Affiliation Type Desc: Identification Signer
Entity Name: Chan Onechanh
Entity Title: VP of Engineering, Transportation and Parking

Map ID
Direction
Distance
Elevation

MAP FINDINGS

Site

Database(s)

EDR ID Number
EPA ID Number

SOFI STADIUM (Continued)

S123516841

Affiliation Address:	Not reported
Affiliation City:	Not reported
Affiliation State:	Not reported
Affiliation Country:	Not reported
Affiliation Zip:	Not reported
Affiliation Phone:	Not reported
Affiliation Type Desc:	Operator
Entity Name:	Hollywood Park Management Company, Sofi Stadium
Entity Title:	Not reported
Affiliation Address:	Not reported
Affiliation City:	Not reported
Affiliation State:	Not reported
Affiliation Country:	Not reported
Affiliation Zip:	Not reported
Affiliation Phone:	(424) 541-7222
Affiliation Type Desc:	Parent Corporation
Entity Name:	SoFi Stadium
Entity Title:	Not reported
Affiliation Address:	Not reported
Affiliation City:	Not reported
Affiliation State:	Not reported
Affiliation Country:	Not reported
Affiliation Zip:	Not reported
Affiliation Phone:	Not reported
Affiliation Type Desc:	CUPA District
Entity Name:	Los Angeles County Fire
Entity Title:	Not reported
Affiliation Address:	5825 Rickenbacker Road
Affiliation City:	Commerce
Affiliation State:	CA
Affiliation Country:	Not reported
Affiliation Zip:	90040-3027
Affiliation Phone:	(323) 890-4000
Affiliation Type Desc:	Document Preparer
Entity Name:	STEVE POWELL
Entity Title:	Not reported
Affiliation Address:	Not reported
Affiliation City:	Not reported
Affiliation State:	Not reported
Affiliation Country:	Not reported
Affiliation Zip:	Not reported
Affiliation Phone:	Not reported
Affiliation Type Desc:	Environmental Contact
Entity Name:	Chan Onechanh
Entity Title:	Not reported
Affiliation Address:	1001 Stadium Drive
Affiliation City:	Inglewood
Affiliation State:	CA
Affiliation Country:	Not reported
Affiliation Zip:	90301
Affiliation Phone:	Not reported

Map ID
 Direction
 Distance
 Elevation

MAP FINDINGS

Site

Database(s)

EDR ID Number
 EPA ID Number

SOFI STADIUM (Continued)

S123516841

Affiliation Type Desc: Legal Owner
 Entity Name: Hollywood Park Management Company
 Entity Title: Not reported
 Affiliation Address: 1001 Stadium Drive
 Affiliation City: Inglewood
 Affiliation State: CA
 Affiliation Country: United States
 Affiliation Zip: 90301
 Affiliation Phone: (424) 541-7222

Affiliation Type Desc: Property Owner
 Entity Name: Hollywood Park Management Company
 Entity Title: Not reported
 Affiliation Address: 1001 Stadium Drive
 Affiliation City: Inglewood
 Affiliation State: CA
 Affiliation Country: United States
 Affiliation Zip: 90301
 Affiliation Phone: (424) 541-7222

L112

CHURCHILL DOWNS CALIF CO, HOLLYWOOD PARK

EMI S108431389

< 1/8
 1 ft.

**1050 S PRAIRIE AVE
 INGLEWOOD, CA 90301**

N/A

Site 19 of 38 in cluster L

**Relative:
 Lower**

EMI:

**Actual:
 102 ft.**

Name: CHURCHILL DOWNS CALIF CO, HOLLYWOOD PARK
 Address: 1050 S PRAIRIE AVE
 City,State,Zip: INGLEWOOD, CA 90301
 Year: 2005
 County Code: 19
 Air Basin: SC
 Facility ID: 122064
 Air District Name: SC
 SIC Code: 7948
 Air District Name: SOUTH COAST AQMD
 Community Health Air Pollution Info System: Not reported
 Consolidated Emission Reporting Rule: Not reported
 Total Organic Hydrocarbon Gases Tons/Yr: 2.04161
 Reactive Organic Gases Tons/Yr: 1.8856480245
 Carbon Monoxide Emissions Tons/Yr: 2.757
 NOX - Oxides of Nitrogen Tons/Yr: 7.302
 SOX - Oxides of Sulphur Tons/Yr: .088805
 Particulate Matter Tons/Yr: .52367
 Part. Matter 10 Micrometers and Smlr Tons/Yr: .5143725

MAP FINDINGS

Map ID			EDR ID Number
Direction			EPA ID Number
Distance			
Elevation	Site	Database(s)	

L113	CHURCHILL DOWNS CALIF CO, HOLLYWOOD PARK	US AIRS	1007649232
	1050 S PRAIRIE AVE	FINDS	N/A
< 1/8	INGLEWOOD, CA 90301		
1 ft.			

Site 20 of 38 in cluster L

Relative:	US AIRS MINOR:	
Lower	Envid:	1007649232
	Region Code:	09
Actual:	Programmatic ID:	AIR CASCA00006037CJ719
102 ft.	Facility Registry ID:	110020050558
	D and B Number:	Not reported
	Primary SIC Code:	7948
	NAICS Code:	812320
	Default Air Classification Code:	MIN
	Facility Type of Ownership Code:	POF
	Air CMS Category Code:	Not reported
	HPV Status:	Not reported
	US AIRS MINOR:	
	Region Code:	09
	Programmatic ID:	AIR CASCA00006037CJ719
	Facility Registry ID:	110020050558
	Air Operating Status Code:	OPR
	Default Air Classification Code:	MIN
	Air Program:	State Implementation Plan for National Primary and Secondary Ambient Air Quality Standards
	Activity Date:	2004-05-21 00:00:00
	Activity Status Date:	Not reported
	Activity Group:	Compliance Monitoring
	Activity Type:	Inspection/Evaluation
	Activity Status:	Not reported
	Region Code:	09
	Programmatic ID:	AIR CASCA00006037CJ719
	Facility Registry ID:	110020050558
	Air Operating Status Code:	OPR
	Default Air Classification Code:	MIN
	Air Program:	State Implementation Plan for National Primary and Secondary Ambient Air Quality Standards
	Activity Date:	2004-06-21 00:00:00
	Activity Status Date:	Not reported
	Activity Group:	Compliance Monitoring
	Activity Type:	Inspection/Evaluation
	Activity Status:	Not reported
	Region Code:	09
	Programmatic ID:	AIR CASCA00006037CJ719
	Facility Registry ID:	110020050558
	Air Operating Status Code:	OPR
	Default Air Classification Code:	MIN
	Air Program:	State Implementation Plan for National Primary and Secondary Ambient Air Quality Standards
	Activity Date:	2005-03-23 00:00:00
	Activity Status Date:	Not reported
	Activity Group:	Compliance Monitoring
	Activity Type:	Inspection/Evaluation
	Activity Status:	Not reported
	Region Code:	09
	Programmatic ID:	AIR CASCA00006037CJ719
	Facility Registry ID:	110020050558
	Air Operating Status Code:	OPR

Map ID
Direction
Distance
Elevation

MAP FINDINGS

Site

Database(s)

EDR ID Number
EPA ID Number

CHURCHILL DOWNS CALIF CO, HOLLYWOOD PARK (Continued)

1007649232

Default Air Classification Code: MIN
Air Program: Title V Permits
Activity Date: 2004-05-21 00:00:00
Activity Status Date: Not reported
Activity Group: Compliance Monitoring
Activity Type: Inspection/Evaluation
Activity Status: Not reported

Region Code: 09
Programmatic ID: AIR CASCA00006037CJ719
Facility Registry ID: 110020050558
Air Operating Status Code: OPR
Default Air Classification Code: MIN
Air Program: Title V Permits
Activity Date: 2004-06-21 00:00:00
Activity Status Date: Not reported
Activity Group: Compliance Monitoring
Activity Type: Inspection/Evaluation
Activity Status: Not reported

Region Code: 09
Programmatic ID: AIR CASCA00006037CJ719
Facility Registry ID: 110020050558
Air Operating Status Code: OPR
Default Air Classification Code: MIN
Air Program: Title V Permits
Activity Date: 2005-03-23 00:00:00
Activity Status Date: Not reported
Activity Group: Compliance Monitoring
Activity Type: Inspection/Evaluation
Activity Status: Not reported

FINDS:

Registry ID: 110020050558

[Click Here:](#)

Environmental Interest/Information System:

AFS (Aerometric Information Retrieval System (AIRS) Facility Subsystem) replaces the former Compliance Data System (CDS), the National Emission Data System (NEDS), and the Storage and Retrieval of Aerometric Data (SAROAD). AIRS is the national repository for information concerning airborne pollution in the United States. AFS is used to track emissions and compliance data from industrial plants. AFS data are utilized by states to prepare State Implementation Plans to comply with regulatory programs and by EPA as an input for the estimation of total national emissions. AFS is undergoing a major redesign to support facility operating permits required under Title V of the Clean Air Act.

NCDB (National Compliance Data Base) supports implementation of the Federal Insecticide, Fungicide, and Rodenticide Act (FIFRA) and the Toxic Substances Control Act (TSCA). The system tracks inspections in regions and states with cooperative agreements, enforcement actions, and settlements.

AIR EMISSIONS CLASSIFICATION UNKNOWN

US National Pollutant Discharge Elimination System (NPDES) module of

Map ID
 Direction
 Distance
 Elevation

MAP FINDINGS

Site

Database(s)

EDR ID Number
 EPA ID Number

CHURCHILL DOWNS CALIF CO, HOLLYWOOD PARK (Continued)

1007649232

the Compliance Information System (ICIS) tracks surface water permits issued under the Clean Water Act. Under NPDES, all facilities that discharge pollutants from any point source into waters of the United States are required to obtain a permit. The permit will likely contain limits on what can be discharged, impose monitoring and reporting requirements, and include other provisions to ensure that the discharge does not adversely affect water quality.

RCRAInfo is a national information system that supports the Resource Conservation and Recovery Act (RCRA) program through the tracking of events and activities related to facilities that generate, transport, and treat, store, or dispose of hazardous waste. RCRAInfo allows RCRA program staff to track the notification, permit, compliance, and corrective action activities required under RCRA.

STATE MASTER
 AIR MINOR

[Click this hyperlink](#) while viewing on your computer to access additional FINDS: detail in the EDR Site Report.

M114
 < 1/8
 1 ft.

A&JC CLEANERS
911 S PRAIRIE AVE
INGLEWOOD, CA 90301

Site 9 of 18 in cluster M

RCRA NonGen / NLR 1024854957
CAL000416877

Relative:
Lower
Actual:
119 ft.

RCRA NonGen / NLR:		2016-05-06 00:00:00.0
Date Form Received by Agency:		
Handler Name:	A&JC CLEANERS	
Handler Address:		911 S PRAIRIE AVE
Handler City,State,Zip:		INGLEWOOD, CA 90301
EPA ID:		CAL000416877
Contact Name:		NINFA ANGEL
Contact Address:		911 S PRAIRIE AVE
Contact City,State,Zip:		INGLEWOOD, CA 90301
Contact Telephone:		323-213-6447
Contact Fax:		Not reported
Contact Email:		Not reported
Contact Title:		Not reported
EPA Region:		09
Land Type:		Not reported
Federal Waste Generator Description:		Not a generator, verified
Non-Notifier:		Not reported
Biennial Report Cycle:		Not reported
Accessibility:		Not reported
Active Site Indicator:		Handler Activities
State District Owner:		Not reported
State District:		Not reported
Mailing Address:		911 S PRAIRIE AVE
Mailing City,State,Zip:		INGLEWOOD, CA 90301
Owner Name:		NINFA ANGEL
Owner Type:		Other
Operator Name:		NINFA ANGEL
Operator Type:		Other
Short-Term Generator Activity:		No
Importer Activity:		No
Mixed Waste Generator:		No
Transporter Activity:		No
Transfer Facility Activity:		No
Recycler Activity with Storage:		No

Map ID
 Direction
 Distance
 Elevation

MAP FINDINGS

Site

Database(s)

EDR ID Number
 EPA ID Number

A&JC CLEANERS (Continued)

1024854957

Small Quantity On-Site Burner Exemption:	No
Smelting Melting and Refining Furnace Exemption:	No
Underground Injection Control:	No
Off-Site Waste Receipt:	No
Universal Waste Indicator:	Yes
Universal Waste Destination Facility:	Yes
Federal Universal Waste:	No
Active Site Fed-Reg Treatment Storage and Disposal Facility:	Not reported
Active Site Converter Treatment storage and Disposal Facility:	Not reported
Active Site State-Reg Treatment Storage and Disposal Facility:	Not reported
Active Site State-Reg Handler:	---
Federal Facility Indicator:	Not reported
Hazardous Secondary Material Indicator:	N
Sub-Part K Indicator:	Not reported
Commercial TSD Indicator:	No
Treatment Storage and Disposal Type:	Not reported
2018 GPRA Permit Baseline:	Not on the Baseline
2018 GPRA Renewals Baseline:	Not on the Baseline
Permit Renewals Workload Universe:	Not reported
Permit Workload Universe:	Not reported
Permit Progress Universe:	Not reported
Post-Closure Workload Universe:	Not reported
Closure Workload Universe:	Not reported
202 GPRA Corrective Action Baseline:	No
Corrective Action Workload Universe:	No
Subject to Corrective Action Universe:	No
Non-TSDFs Where RCRA CA has Been Imposed Universe:	No
TSDFs Potentially Subject to CA Under 3004 (u)/(v) Universe:	No
TSDFs Only Subject to CA under Discretionary Auth Universe:	No
Corrective Action Priority Ranking:	No NCAPS ranking
Environmental Control Indicator:	No
Institutional Control Indicator:	No
Human Exposure Controls Indicator:	N/A
Groundwater Controls Indicator:	N/A
Operating TSDF Universe:	Not reported
Full Enforcement Universe:	Not reported
Significant Non-Complier Universe:	No
Unaddressed Significant Non-Complier Universe:	No
Addressed Significant Non-Complier Universe:	No
Significant Non-Complier With a Compliance Schedule Universe:	No
Financial Assurance Required:	Not reported
Handler Date of Last Change:	2018-11-20 16:31:44.0
Recognized Trader-Importer:	No
Recognized Trader-Exporter:	No
Importer of Spent Lead Acid Batteries:	No
Exporter of Spent Lead Acid Batteries:	No
Recycler Activity Without Storage:	No
Manifest Broker:	No
Sub-Part P Indicator:	No

Handler - Owner Operator:

Owner/Operator Indicator:	Owner
Owner/Operator Name:	NINFA ANGEL
Legal Status:	Other
Date Became Current:	Not reported
Date Ended Current:	Not reported

Map ID
Direction
Distance
Elevation

MAP FINDINGS

Site

Database(s)

EDR ID Number
EPA ID Number

A&JC CLEANERS (Continued)

1024854957

Owner/Operator Address: 911 S PRAIRIE AVE
Owner/Operator City,State,Zip: INGLEWOOD, CA 90301
Owner/Operator Telephone: 323-213-6447
Owner/Operator Telephone Ext: Not reported
Owner/Operator Fax: Not reported
Owner/Operator Email: Not reported

Owner/Operator Indicator: Operator
Owner/Operator Name: NINFA ANGEL
Legal Status: Other
Date Became Current: Not reported
Date Ended Current: Not reported
Owner/Operator Address: 911 S PRAIRIE AVE
Owner/Operator City,State,Zip: INGLEWOOD, CA 90301
Owner/Operator Telephone: 323-213-6447
Owner/Operator Telephone Ext: Not reported
Owner/Operator Fax: Not reported
Owner/Operator Email: Not reported

Historic Generators:
Receive Date: 2016-05-06 00:00:00.0
Handler Name: A&JC CLEANERS
Federal Waste Generator Description: Not a generator, verified
State District Owner: Not reported
Large Quantity Handler of Universal Waste: No
Recognized Trader Importer: Not reported
Recognized Trader Exporter: Not reported
Spent Lead Acid Battery Importer: Not reported
Spent Lead Acid Battery Exporter: Not reported
Current Record: Yes
Non Storage Recycler Activity: Not reported
Electronic Manifest Broker: Not reported

List of NAICS Codes and Descriptions:
NAICS Code: 56299
NAICS Description: ALL OTHER WASTE MANAGEMENT SERVICES

Facility Has Received Notices of Violations:
Violations: No Violations Found

Evaluation Action Summary:
Evaluations: No Evaluations Found

L115 NORGE TOWN PLAZZA CLEANERS
< 1/8 1041 S. PRAIRIE AVE. #14
1 ft. INGLEWOOD, CA 90301

EMI S106836368
N/A

Site 21 of 38 in cluster L

Relative: EMI:
Lower Name: NORGE TOWN PLAZZA CLEANERS
Actual: Address: 1041 S. PRAIRIE AVE. #14
106 ft. City,State,Zip: INGLEWOOD, CA 90301
Year: 1987
County Code: 19

Map ID
Direction
Distance
Elevation

MAP FINDINGS

Site

Database(s)

EDR ID Number
EPA ID Number

NORGE TOWN PLAZZA CLEANERS (Continued)

S106836368

Air Basin: SC
Facility ID: 1131
Air District Name: SC
SIC Code: 7216
Air District Name: SOUTH COAST AQMD
Community Health Air Pollution Info System: Not reported
Consolidated Emission Reporting Rule: Not reported
Total Organic Hydrocarbon Gases Tons/Yr: 2
Reactive Organic Gases Tons/Yr: 0
Carbon Monoxide Emissions Tons/Yr: 0
NOX - Oxides of Nitrogen Tons/Yr: 0
SOX - Oxides of Sulphur Tons/Yr: 0
Particulate Matter Tons/Yr: 0
Part. Matter 10 Micrometers and Smlr Tons/Yr:0

Name: NORGE TOWN PLAZZA CLEANERS
Address: 1041 S. PRAIRIE AVE. #14
City,State,Zip: INGLEWOOD, CA 90301
Year: 1990
County Code: 19
Air Basin: SC
Facility ID: 1131
Air District Name: SC
SIC Code: 7216
Air District Name: SOUTH COAST AQMD
Community Health Air Pollution Info System: Not reported
Consolidated Emission Reporting Rule: Not reported
Total Organic Hydrocarbon Gases Tons/Yr: 2
Reactive Organic Gases Tons/Yr: 0
Carbon Monoxide Emissions Tons/Yr: 0
NOX - Oxides of Nitrogen Tons/Yr: 0
SOX - Oxides of Sulphur Tons/Yr: 0
Particulate Matter Tons/Yr: 0
Part. Matter 10 Micrometers and Smlr Tons/Yr:0

L116 SOUTHERN CAL EQUINE FOUNDATION
1050 PRAIRIE AVE
< 1/8 ENGLEWOOD, CA 90301
1 ft.

HAZNET S113052410
HWTS N/A

Site 22 of 38 in cluster L

Relative:
Lower
Actual:
102 ft.

HAZNET:
Name: SOUTHERN CAL EQUINE FOUNDATION
Address: 1050 PRAIRIE AVE
Address 2: Not reported
City,State,Zip: ENGLEWOOD, CA 903010000
Contact: INACTIVE/VALID #CAL000097958
Telephone: 6264457944
Mailing Name: Not reported
Mailing Address: PO BOX 1728

Year: 1998
Gepaid: CAL000079738
TSD EPA ID: CAD981402522
CA Waste Code: 541 - Photochemicals/photoprocessing waste
Disposal Method: R01 - Recycler
Tons: 0.0085

Map ID
Direction
Distance
Elevation

MAP FINDINGS

Site

Database(s)

EDR ID Number
EPA ID Number

SOUTHERN CAL EQUINE FOUNDATION (Continued)

S113052410

Year: 1997
Gepaid: CAL000079738
TSD EPA ID: CAD981402522
CA Waste Code: 541 - Photochemicals/photoprocessing waste
Disposal Method: R01 - Recycler
Tons: 0.005

Year: 1994
Gepaid: CAL000079738
TSD EPA ID: CAD982524613
CA Waste Code: 541 - Photochemicals/photoprocessing waste
Disposal Method: R01 - Recycler
Tons: 0.0416

Year: 1993
Gepaid: CAL000079738
TSD EPA ID: CAD982524613
CA Waste Code: 541 - Photochemicals/photoprocessing waste
Disposal Method: -
Tons: 0.0208

Additional Info:

Year: 1998
Gen EPA ID: CAL000079738

Shipment Date: 19981223
Creation Date: 2/26/1999 0:00:00
Receipt Date: 19981229
Manifest ID: 98470946
Trans EPA ID: CAD982433575
Trans Name: Not reported
Trans 2 EPA ID: Not reported
Trans 2 Name: Not reported
TSD EPA ID: CAD981402522
Trans Name: Not reported
TSD Alt EPA ID: Not reported
TSD Alt Name: Not reported
Waste Code Description: 541 - Photochemicals / photo processing waste
RCRA Code: D011
Meth Code: R01 - Recycler
Quantity Tons: 0.004
Waste Quantity: 8
Quantity Unit: P
Additional Code 1: Not reported
Additional Code 2: Not reported
Additional Code 3: Not reported
Additional Code 4: Not reported
Additional Code 5: Not reported

Shipment Date: 19980302
Creation Date: 4/16/1998 0:00:00
Receipt Date: 19980305
Manifest ID: 97272995
Trans EPA ID: CAD982433575
Trans Name: Not reported
Trans 2 EPA ID: Not reported

Map ID
Direction
Distance
Elevation

MAP FINDINGS

Site

Database(s)

EDR ID Number
EPA ID Number

SOUTHERN CAL EQUINE FOUNDATION (Continued)

S113052410

Trans 2 Name: Not reported
TSDf EPA ID: CAD981402522
Trans Name: Not reported
TSDf Alt EPA ID: CAD981402522
TSDf Alt Name: Not reported
Waste Code Description: 541 - Photochemicals / photo processing waste
RCRA Code: D011
Meth Code: R01 - Recycler
Quantity Tons: 0.0045
Waste Quantity: 9
Quantity Unit: P
Additional Code 1: Not reported
Additional Code 2: Not reported
Additional Code 3: Not reported
Additional Code 4: Not reported
Additional Code 5: Not reported

Additional Info:

Year: 1997
Gen EPA ID: CAL000079738

Shipment Date: 19970310
Creation Date: 6/26/1997 0:00:00
Receipt Date: 19970312
Manifest ID: 96643616
Trans EPA ID: CAD982433575
Trans Name: Not reported
Trans 2 EPA ID: Not reported
Trans 2 Name: Not reported
TSDf EPA ID: CAD981402522
Trans Name: Not reported
TSDf Alt EPA ID: Not reported
TSDf Alt Name: Not reported
Waste Code Description: 541 - Photochemicals / photo processing waste
RCRA Code: D011
Meth Code: R01 - Recycler
Quantity Tons: 0.005
Waste Quantity: 10
Quantity Unit: P
Additional Code 1: Not reported
Additional Code 2: Not reported
Additional Code 3: Not reported
Additional Code 4: Not reported
Additional Code 5: Not reported

Additional Info:

Year: 1993
Gen EPA ID: CAL000079738

Shipment Date: 19931026
Creation Date: 9/12/1995 0:00:00
Receipt Date: Not reported
Manifest ID: 93171724
Trans EPA ID: CAD982524613
Trans Name: Not reported
Trans 2 EPA ID: Not reported

Map ID
Direction
Distance
Elevation

MAP FINDINGS

Site

Database(s)

EDR ID Number
EPA ID Number

SOUTHERN CAL EQUINE FOUNDATION (Continued)

S113052410

Trans 2 Name: Not reported
TSDf EPA ID: CAD982524613
Trans Name: Not reported
TSDf Alt EPA ID: Not reported
TSDf Alt Name: Not reported
Waste Code Description: 541 - Photochemicals / photo processing waste
RCRA Code: D011
Meth Code: - Not reported
Quantity Tons: 0.0208
Waste Quantity: 5
Quantity Unit: G
Additional Code 1: Not reported
Additional Code 2: Not reported
Additional Code 3: Not reported
Additional Code 4: Not reported
Additional Code 5: Not reported

Additional Info:

Year: 1994
Gen EPA ID: CAL000079738

Shipment Date: 19940923
Creation Date: 3/26/1996 0:00:00
Receipt Date: 19940926
Manifest ID: 93589186
Trans EPA ID: CAD982524613
Trans Name: Not reported
Trans 2 EPA ID: Not reported
Trans 2 Name: Not reported
TSDf EPA ID: CAD982524613
Trans Name: Not reported
TSDf Alt EPA ID: Not reported
TSDf Alt Name: Not reported
Waste Code Description: 541 - Photochemicals / photo processing waste
RCRA Code: D011
Meth Code: R01 - Recycler
Quantity Tons: 0.0208
Waste Quantity: 5
Quantity Unit: G
Additional Code 1: Not reported
Additional Code 2: Not reported
Additional Code 3: Not reported
Additional Code 4: Not reported
Additional Code 5: Not reported

Shipment Date: 19940519
Creation Date: 10/10/1995 0:00:00
Receipt Date: 19940525
Manifest ID: 93181631
Trans EPA ID: CAD982524613
Trans Name: Not reported
Trans 2 EPA ID: Not reported
Trans 2 Name: Not reported
TSDf EPA ID: CAD982524613
Trans Name: Not reported
TSDf Alt EPA ID: Not reported
TSDf Alt Name: Not reported

Map ID
 Direction
 Distance
 Elevation

MAP FINDINGS

Site

Database(s)

EDR ID Number
 EPA ID Number

SOUTHERN CAL EQUINE FOUNDATION (Continued)

S113052410

Waste Code Description: 541 - Photochemicals / photo processing waste
 RCRA Code: D011
 Meth Code: R01 - Recycler
 Quantity Tons: 0.0208
 Waste Quantity: 5
 Quantity Unit: G
 Additional Code 1: Not reported
 Additional Code 2: Not reported
 Additional Code 3: Not reported
 Additional Code 4: Not reported
 Additional Code 5: Not reported

HWTS:

Name: SOUTHERN CAL EQUINE FOUNDATION
 Address: 1050 PRAIRIE AVE
 Address 2: Not reported
 City,State,Zip: ENGLEWOOD, CA 903010000
 EPA ID: CAL000079738
 Inactive Date: 06/30/1999
 Create Date: 07/15/1993
 Last Act Date: 01/24/2000
 Mailing Name: Not reported
 Mailing Address: PO BOX 1728
 Mailing Address 2: Not reported
 Mailing City,State,Zip: ENGLEWOOD, CA 903010000
 Owner Name: SOUTHERN CAL EQUINE FOUNDATIO
 Owner Address: PO BOX 1728
 Owner Address 2: Not reported
 Owner City,State,Zip: ARCADIA, CA 910770000
 Contact Name: INACTIVE/VALID #CAL000097958
 Contact Address: INACTIVE PER VQ99 - BMI
 Contact Address 2: Not reported
 City,State,Zip: ARCADIA, CA 910663408

N117 **HOLLYWOOD PARK LAKE PARK**
1000 SOUTH PRAIRIE AVENUE
INGLEWOOD, CA 90301

NPDES S126354966
CIWQS N/A

< 1/8
 1 ft.

Site 3 of 6 in cluster N

Relative:
Lower
Actual:
112 ft.

NPDES:
 Name: HOLLYWOOD PARK LAKE PARK
 Address: 1000 SOUTH PRAIRIE AVENUE
 City,State,Zip: INGLEWOOD, CA 90301-4120
 Facility Status: Active
 NPDES Number: CA0064688
 Region: 4
 Agency Number: 605299
 Regulatory Measure ID: 436043
 Place ID: 863653
 Order Number: R4-2020-0083
 WDID: 4B191527001
 Regulatory Measure Type: NPDES Permits
 Program Type: NPDINDLRG
 Adoption Date Of Regulatory Measure: 06/11/2020
 Effective Date Of Regulatory Measure: 08/01/2020
 Termination Date Of Regulatory Measure: Not reported

Map ID
Direction
Distance
Elevation

MAP FINDINGS

Site

Database(s)

EDR ID Number
EPA ID Number

HOLLYWOOD PARK LAKE PARK (Continued)

S126354966

Expiration Date Of Regulatory Measure: 07/31/2025
Discharge Address: 1000 South Prairie Avenue
Discharge Name: Pincay RE, LLC
Discharge City: Inglewood
Discharge State: CA
Discharge Zip: 90301
Status: Not reported
Status Date: Not reported
Operator Name: Not reported
Operator Address: Not reported
Operator City: Not reported
Operator State: Not reported
Operator Zip: Not reported

CIWQS:

Name: HOLLYWOOD PARK LAKE PARK
Address: 1000 SOUTH PRAIRIE AVENUE
City,State,Zip: INGLEWOOD, CA 90301
Agency: Pincay RE, LLC
Agency Address: 1000 South Prairie Avenue, Inglewood, CA 90301
Place/Project Type: Outdoor Event Venue
SIC/NAICS: Not reported
Region: 4
Program: NPDINDLRG
Regulatory Measure Status: Active
Regulatory Measure Type: NPDES Permit
Order Number: R4-2020-0083
WDID: 4B191527001
NPDES Number: CA0064688
Adoption Date: 06/11/2020
Effective Date: 08/01/2020
Termination Date: Not reported
Expiration/Review Date: 07/31/2025
Design Flow: 3.3
Major/Minor: Major
Complexity: C
TTWQ: 3
Enforcement Actions within 5 years: 0
Violations within 5 years: 0
Latitude: 33.9504
Longitude: -118.34254

L118
< 1/8
1 ft.

**COR-RAY PAINTING CO.
1050 S. PRAIRIE AVE.
INGLEWOOD, CA 90301**

**FINDS 1024650766
ECHO N/A**

Site 23 of 38 in cluster L

**Relative:
Lower
Actual:
102 ft.**

FINDS:
Registry ID: 110070439153

Click Here:

Environmental Interest/Information System:

RCRAInfo is a national information system that supports the Resource Conservation and Recovery Act (RCRA) program through the tracking of events and activities related to facilities that generate, transport, and treat, store, or dispose of hazardous waste. RCRAInfo allows RCRA

Map ID
 Direction
 Distance
 Elevation

MAP FINDINGS

Site

Database(s)

EDR ID Number
 EPA ID Number

COR-RAY PAINTING CO. (Continued)

1024650766

program staff to track the notification, permit, compliance, and corrective action activities required under RCRA.

[Click this hyperlink](#) while viewing on your computer to access additional FINDS: detail in the EDR Site Report.

ECHO:

Envid: 1024650766
 Registry ID: 110070439153
 DFR URL: <http://echo.epa.gov/detailed-facility-report?fid=110070439153>
 Name: COR-RAY PAINTING CO.
 Address: 1050 S. PRAIRIE AVE.
 City,State,Zip: INGLEWOOD, CA 90301

L119
 < 1/8
 1 ft.

COR-RAY PAINTING CO.
1050 S. PRAIRIE AVE.
INGLEWOOD, CA 90301

RCRA NonGen / NLR

1024780953
CAC003000918

Site 24 of 38 in cluster L

Relative:
Lower
Actual:
102 ft.

RCRA NonGen / NLR:
 Date Form Received by Agency: 2019-02-13 00:00:00.0
 Handler Name: COR-RAY PAINTING CO.
 Handler Address: 1050 S. PRAIRIE AVE.
 Handler City,State,Zip: INGLEWOOD, CA 90301
 EPA ID: CAC003000918
 Contact Name: GARY MCDONALD
 Contact Address: 10114 SHOEMAKER AVE.
 Contact City,State,Zip: SANTA FE SPRINGS, CA 90670
 Contact Telephone: 562-447-1930
 Contact Fax: Not reported
 Contact Email: GMCDONALD@CORRAYPAINTING.COM
 Contact Title: Not reported
 EPA Region: 09
 Land Type: Not reported
 Federal Waste Generator Description: Not a generator, verified
 Non-Notifier: Not reported
 Biennial Report Cycle: Not reported
 Accessibility: Not reported
 Active Site Indicator: Handler Activities
 State District Owner: Not reported
 State District: Not reported
 Mailing Address: 10114 SHOEMAKER AVE.
 Mailing City,State,Zip: SANTA FE SPRINGS, CA 90670
 Owner Name: COR-RAY PAINTING
 Owner Type: Other
 Operator Name: GARY MCDONALD
 Operator Type: Other
 Short-Term Generator Activity: No
 Importer Activity: No
 Mixed Waste Generator: No
 Transporter Activity: No
 Transfer Facility Activity: No
 Recycler Activity with Storage: No
 Small Quantity On-Site Burner Exemption: No
 Smelting Melting and Refining Furnace Exemption: No
 Underground Injection Control: No
 Off-Site Waste Receipt: No

Map ID
 Direction
 Distance
 Elevation

MAP FINDINGS

Site

Database(s)

EDR ID Number
 EPA ID Number

COR-RAY PAINTING CO. (Continued)

1024780953

Universal Waste Indicator:	Yes
Universal Waste Destination Facility:	Yes
Federal Universal Waste:	No
Active Site Fed-Reg Treatment Storage and Disposal Facility:	Not reported
Active Site Converter Treatment storage and Disposal Facility:	Not reported
Active Site State-Reg Treatment Storage and Disposal Facility:	Not reported
Active Site State-Reg Handler:	---
Federal Facility Indicator:	Not reported
Hazardous Secondary Material Indicator:	N
Sub-Part K Indicator:	Not reported
Commercial TSD Indicator:	No
Treatment Storage and Disposal Type:	Not reported
2018 GPRC Permit Baseline:	Not on the Baseline
2018 GPRC Renewals Baseline:	Not on the Baseline
Permit Renewals Workload Universe:	Not reported
Permit Workload Universe:	Not reported
Permit Progress Universe:	Not reported
Post-Closure Workload Universe:	Not reported
Closure Workload Universe:	Not reported
202 GPRC Corrective Action Baseline:	No
Corrective Action Workload Universe:	No
Subject to Corrective Action Universe:	No
Non-TSDs Where RCRA CA has Been Imposed Universe:	No
TSDs Potentially Subject to CA Under 3004 (u)/(v) Universe:	No
TSDs Only Subject to CA under Discretionary Auth Universe:	No
Corrective Action Priority Ranking:	No NCAPS ranking
Environmental Control Indicator:	No
Institutional Control Indicator:	No
Human Exposure Controls Indicator:	N/A
Groundwater Controls Indicator:	N/A
Operating TSDF Universe:	Not reported
Full Enforcement Universe:	Not reported
Significant Non-Complier Universe:	No
Unaddressed Significant Non-Complier Universe:	No
Addressed Significant Non-Complier Universe:	No
Significant Non-Complier With a Compliance Schedule Universe:	No
Financial Assurance Required:	Not reported
Handler Date of Last Change:	2019-02-22 19:41:30.0
Recognized Trader-Importer:	No
Recognized Trader-Exporter:	No
Importer of Spent Lead Acid Batteries:	No
Exporter of Spent Lead Acid Batteries:	No
Recycler Activity Without Storage:	No
Manifest Broker:	No
Sub-Part P Indicator:	No

Handler - Owner Operator:

Owner/Operator Indicator:	Operator
Owner/Operator Name:	GARY MCDONALD
Legal Status:	Other
Date Became Current:	Not reported
Date Ended Current:	Not reported
Owner/Operator Address:	10114 SHOEMAKER AVE.
Owner/Operator City,State,Zip:	SANTA FE SPRINGS, CA 90670
Owner/Operator Telephone:	562-447-1930
Owner/Operator Telephone Ext:	Not reported

Map ID
Direction
Distance
Elevation

MAP FINDINGS

Site

Database(s)

EDR ID Number
EPA ID Number

COR-RAY PAINTING CO. (Continued)

1024780953

Owner/Operator Fax: Not reported
Owner/Operator Email: Not reported

Owner/Operator Indicator: Owner
Owner/Operator Name: COR-RAY PAINTING
Legal Status: Other
Date Became Current: Not reported
Date Ended Current: Not reported
Owner/Operator Address: 10114 SHOEMAKER AVE.
Owner/Operator City,State,Zip: SANTA FE SPRINGS, CA 90670
Owner/Operator Telephone: 562-447-1930
Owner/Operator Telephone Ext: Not reported
Owner/Operator Fax: Not reported
Owner/Operator Email: Not reported

Historic Generators:
Receive Date: 2019-02-13 00:00:00.0
Handler Name: COR-RAY PAINTING CO.
Federal Waste Generator Description: Not a generator, verified
State District Owner: Not reported
Large Quantity Handler of Universal Waste: No
Recognized Trader Importer: No
Recognized Trader Exporter: No
Spent Lead Acid Battery Importer: No
Spent Lead Acid Battery Exporter: No
Current Record: Yes
Non Storage Recycler Activity: Not reported
Electronic Manifest Broker: Not reported

List of NAICS Codes and Descriptions:
NAICS Code: 56299
NAICS Description: ALL OTHER WASTE MANAGEMENT SERVICES

Facility Has Received Notices of Violations:
Violations: No Violations Found

Evaluation Action Summary:
Evaluations: No Evaluations Found

M120 STICE COMPANY
950 S PRAIRE
< 1/8 INGLEWOOD, CA 90301
1 ft.
Site 10 of 18 in cluster M

ECHO 1025497950
N/A

Relative: ECHO:
Lower Envid: 1025497950
Registry ID: 110070583053
Actual: DFR URL: <http://echo.epa.gov/detailed-facility-report?fid=110070583053>
116 ft. Name: STICE COMPANY
Address: 950 S PRAIRE
City,State,Zip: INGLEWOOD, CA 90301

Map ID
 Direction
 Distance
 Elevation

MAP FINDINGS

Site

Database(s)

EDR ID Number
 EPA ID Number

0121 **CITY OF INGLEWOOD INTERMODAL TRANSIT FACILITY** **CPS-SLIC** **S124443097**
SE CORNER PRAIRIE AVE AND ARBOR VITAE ST **CERS** **N/A**
< 1/8 **INGLEWOOD, CA 90312**

1 ft.

Site 1 of 6 in cluster O

**Relative:
 Lower**

CPS-SLIC:

**Actual:
 121 ft.**

Name: CITY OF INGLEWOOD INTERMODAL TRANSIT FACILITY
Address: SE CORNER PRAIRIE AVE AND ARBOR VITAE ST
City,State,Zip: INGLEWOOD, CA 90312
Region: STATE
Facility Status: **Completed - Case Closed**
Status Date: 01/25/2021
Global Id: T10000013222
Lead Agency: LOS ANGELES RWQCB (REGION 4)
Lead Agency Case Number: Not reported
Latitude: 33.95208
Longitude: -118.34329
Case Type: Cleanup Program Site
Case Worker: GAC
Local Agency: Not reported
RB Case Number: 1207A
File Location: All Files are on GeoTracker or in the Local Agency Warehouse
Potential Media Affected: Soil, Soil Vapor
Potential Contaminants of Concern: Not reported
Site History: The Site is located at the south-east corner of Arbor Vitae Street and South Prairie Avenue in the City of Inglewood. The Site is approximately 4 acres and was paved with asphalt prior to the start of the removal project. The Site is currently surrounded on three sides by the construction of the new Los Angeles Ram Stadium by Turner/AECOM. Commercial and multi-family residential development is present across Prairie Avenue to the west. The Site was formerly part of the western parking lot of the Hollywood Park Racetrack and Casino property which was owned by the Hollywood Park Land Company, LLC (HPLC) since 2005. Prior to development of the racetrack in 1938 the site was used for row crops. In 2005, areas of arsenic contaminated soil and groundwater were identified at HPR&C during a preliminary site assessment by Eler & Kalinowski, Inc (EKI). In 2010, the Site was transferred to the City of Inglewood (City) before remediation activities began on the Site and developed into a transit center and park-and-ride facility. The soil removal and confirmation soil sampling were performed between March 23 and April 27, 2020, following the procedures outlined by the SMP prepared by Geosyntec in 2019 and Field Portable X-Ray Fluorescence Spectrometry for In-Situ Screening of Arsenic in Soil prepared by EKI, dated February 26, 2015. The SMP was approved by the Los Angeles Regional Water Quality Control Board (LARWQCB) before excavation activities began on the site. Griffith excavated the arsenic contaminated soil in two phases, based on the analytical data from the limited site assessment performed by EKI on behalf of Hollywood Park Racetrack and Casino (HPR&C) as presented in the Geosyntec Soil Management Plan dated 2 August 2019. The first phase involved the removal of the top 12 inches of soil as non-RCRA hazardous waste. The soil was treated on site using a Transportable Treatment Unit (TTU) and exported to Simi Valley Landfill as treated, non-hazardous waste. A total of 9,179 tons of soil was removed during this phase. The second phase of removal excavated the next 24 inches of soil and was exported as non-hazardous, arsenic-impacted soil to Simi Valley Landfill. A total of 18,026 tons of soil was removed from the site during the second

Map ID
 Direction
 Distance
 Elevation

MAP FINDINGS

Site

Database(s)

EDR ID Number
 EPA ID Number

CITY OF INGLEWOOD INTERMODAL TRANSIT FACILITY (Continued)

S124443097

phase. Over both phases of soil removal, a total of 27, 205 tons of soil were removed from the site. After the contaminated soil was removed, ACG performed confirmation soil sampling of the excavation bottom. A total of 123 soil samples were collected for field X-ray fluorescence (XRF) analysis and laboratory analysis to confirm the removal of soil with arsenic concentrations above the Property specific Soil Criterion (PSC) of 12 mg/kg and that the Site is in compliance with the LARWQCB approved SMP criteria and is suitable for redevelopment. The report of the confirmation sampling, Post- Removal Soil Sampling Report - Removal of Arsenic-Contaminated Soil, City of Inglewood Intermodal Transit Facility, 998 South Prairie Ave., Inglewood, California, Site I.D. No. 2040585, SCP No. 1207A, dated May 21, 2020, was submitted to LARWQCB.

[Click here to access the California GeoTracker records for this facility:](#)

CERS:

Name: CITY OF INGLEWOOD INTERMODAL TRANSIT FACILITY
 Address: SE CORNER PRAIRIE AVE AND ARBOR VITAE ST
 City,State,Zip: INGLEWOOD, CA 90312
 Site ID: 551409
 CERS ID: T10000013222
 CERS Description: Cleanup Program Site

Affiliation:

Affiliation Type Desc: Regional Board Caseworker
 Entity Name: GREGG CRANDALL - LOS ANGELES RWQCB (REGION 4)
 Entity Title: Not reported
 Affiliation Address: 320 W. 4TH ST., SUITE 200
 Affiliation City: LOS ANGELES
 Affiliation State: CA
 Affiliation Country: Not reported
 Affiliation Zip: Not reported
 Affiliation Phone: Not reported

L122	HOLLYWOOD PARK OPERATING CO/CLNRS/LNDRY	DRYCLEANERS	S121693941
	1050 S PRAIRIE AVE		N/A
< 1/8	INGLEWOOD, CA 90302		
1 ft.			

Site 25 of 38 in cluster L

Relative:
Lower
Actual:
102 ft.

DRYCLEAN SOUTH COAST:

Name: HOLLYWOOD PARK OPERATING CO/CLNRS/LNDRY
 Address: 1050 S PRAIRIE AVE
 City,State,Zip: INGLEWOOD, CA 90302
 Facility ID: 112591
 Application Number: 328562
 Permit Number: F9616
 Status: I
 Representative Name: BRUCE PARRISH
 Representative Telephone: 310 4191636
 Permit Status: INACTIVE
 BCAT Number: 000236
 BCAT Description: DRY CLEANING EQUIP FLUOROCARBON
 CCAT Number: Not reported
 CCAT Description: Not reported
 UTM East: 0

Map ID
 Direction
 Distance
 Elevation

MAP FINDINGS

EDR ID Number
 EPA ID Number

HOLLYWOOD PARK OPERATING CO/CLNRS/LNDRY (Continued)

S121693941

UTM North: 0
 Application Date: 05/23/1997
 PO Issue Date: 10/02/1997
 NAICS Code: Not reported
 SIC Code: Not reported

N123 **HOLLYWOOD PARK LAKE PARK**
1000 SOUTH PRAIRIE AVENUE
 < 1/8 **INGLEWOOD, CA 90301**
 1 ft.

FINDS 1026458307
N/A

Site 4 of 6 in cluster N

Relative: FINDS:
Lower Registry ID: 110070818392
Actual:
112 ft. Click Here:

Environmental Interest/Information System:
 US National Pollutant Discharge Elimination System (NPDES) module of the Compliance Information System (ICIS) tracks surface water permits issued under the Clean Water Act. Under NPDES, all facilities that discharge pollutants from any point source into waters of the United States are required to obtain a permit. The permit will likely contain limits on what can be discharged, impose monitoring and reporting requirements, and include other provisions to ensure that the discharge does not adversely affect water quality.

[Click this hyperlink](#) while viewing on your computer to access additional FINDS: detail in the EDR Site Report.

O124 **INGLEWOOD INTERMODAL TRANSIT FACILITY CONSTRUCTION**
900 SOUTH PRAIRIE AVE
 < 1/8 **INGLEWOOD, CA 90301**
 1 ft.

RCRA NonGen / NLR 1026050065
CAC003056882

Site 2 of 6 in cluster O

Relative: RCRA NonGen / NLR:
Lower Date Form Received by Agency: 2020-02-20 00:00:00.0
Actual: Handler Name: INGLEWOOD INTERMODAL TRANSIT FACILITY CONSTRUCTION
121 ft. Handler Address: 900 SOUTH PRAIRIE AVE
 Handler City,State,Zip: INGLEWOOD, CA 90301
 EPA ID: CAC003056882
 Contact Name: MR THOMAS C LEE
 Contact Address: 1 WEST MANCHESTER BLVD # 300
 Contact City,State,Zip: INGLEWOOD, CA 90301
 Contact Telephone: 310-412-5333
 Contact Fax: 310-412-5552
 Contact Email: TLEE@CITYOFINGLEWOOD.ORG
 Contact Title: Not reported
 EPA Region: 09
 Land Type: Not reported
 Federal Waste Generator Description: Not a generator, verified
 Non-Notifier: Not reported
 Biennial Report Cycle: Not reported
 Accessibility: Not reported
 Active Site Indicator: Not reported
 State District Owner: Not reported
 State District: Not reported

Map ID
 Direction
 Distance
 Elevation

MAP FINDINGS

Site

Database(s)

EDR ID Number
 EPA ID Number

INGLEWOOD INTERMODAL TRANSIT FACILITY CONSTRUCTION (Continued)

1026050065

Mailing Address:	1 WEST MANCHESTER BLVD # 300
Mailing City,State,Zip:	INGLEWOOD, CA 90301
Owner Name:	CITY OF INGLEWOOD PUBLIC WORKS
Owner Type:	Other
Operator Name:	MR THOMAS C LEE
Operator Type:	Other
Short-Term Generator Activity:	No
Importer Activity:	No
Mixed Waste Generator:	No
Transporter Activity:	No
Transfer Facility Activity:	No
Recycler Activity with Storage:	No
Small Quantity On-Site Burner Exemption:	No
Smelting Melting and Refining Furnace Exemption:	No
Underground Injection Control:	No
Off-Site Waste Receipt:	No
Universal Waste Indicator:	No
Universal Waste Destination Facility:	No
Federal Universal Waste:	No
Active Site Fed-Reg Treatment Storage and Disposal Facility:	Not reported
Active Site Converter Treatment storage and Disposal Facility:	Not reported
Active Site State-Reg Treatment Storage and Disposal Facility:	Not reported
Active Site State-Reg Handler:	---
Federal Facility Indicator:	Not reported
Hazardous Secondary Material Indicator:	N
Sub-Part K Indicator:	Not reported
Commercial TSD Indicator:	No
Treatment Storage and Disposal Type:	Not reported
2018 GPRA Permit Baseline:	Not on the Baseline
2018 GPRA Renewals Baseline:	Not on the Baseline
Permit Renewals Workload Universe:	Not reported
Permit Workload Universe:	Not reported
Permit Progress Universe:	Not reported
Post-Closure Workload Universe:	Not reported
Closure Workload Universe:	Not reported
202 GPRA Corrective Action Baseline:	No
Corrective Action Workload Universe:	No
Subject to Corrective Action Universe:	No
Non-TSDFs Where RCRA CA has Been Imposed Universe:	No
TSDFs Potentially Subject to CA Under 3004 (u)/(v) Universe:	No
TSDFs Only Subject to CA under Discretionary Auth Universe:	No
Corrective Action Priority Ranking:	No NCAPS ranking
Environmental Control Indicator:	No
Institutional Control Indicator:	No
Human Exposure Controls Indicator:	N/A
Groundwater Controls Indicator:	N/A
Operating TSDF Universe:	Not reported
Full Enforcement Universe:	Not reported
Significant Non-Complier Universe:	No
Unaddressed Significant Non-Complier Universe:	No
Addressed Significant Non-Complier Universe:	No
Significant Non-Complier With a Compliance Schedule Universe:	No
Financial Assurance Required:	Not reported
Handler Date of Last Change:	2020-03-06 18:11:02.0
Recognized Trader-Importer:	No
Recognized Trader-Exporter:	No
Importer of Spent Lead Acid Batteries:	No

Map ID
Direction
Distance
Elevation

MAP FINDINGS

Site

Database(s)

EDR ID Number
EPA ID Number

INGLEWOOD INTERMODAL TRANSIT FACILITY CONSTRUCTION (Continued)

1026050065

Exporter of Spent Lead Acid Batteries: No
Recycler Activity Without Storage: No
Manifest Broker: No
Sub-Part P Indicator: No

Handler - Owner Operator:

Owner/Operator Indicator: Owner
Owner/Operator Name: CITY OF INGLEWOOD PUBLIC WORKS
Legal Status: Other
Date Became Current: Not reported
Date Ended Current: Not reported
Owner/Operator Address: 1 WEST MANCHESTER BLVD # 300
Owner/Operator City,State,Zip: INGLEWOOD, CA 90301
Owner/Operator Telephone: 310-412-5333
Owner/Operator Telephone Ext: Not reported
Owner/Operator Fax: Not reported
Owner/Operator Email: Not reported

Owner/Operator Indicator: Operator
Owner/Operator Name: MR THOMAS C LEE
Legal Status: Other
Date Became Current: Not reported
Date Ended Current: Not reported
Owner/Operator Address: 1 WEST MANCHESTER BLVD # 300
Owner/Operator City,State,Zip: INGLEWOOD, CA 90301
Owner/Operator Telephone: 310-412-5333
Owner/Operator Telephone Ext: Not reported
Owner/Operator Fax: Not reported
Owner/Operator Email: Not reported

Historic Generators:

Receive Date: 2020-02-20 00:00:00.0
Handler Name: INGLEWOOD INTERMODAL TRANSIT FACILITY CONSTRUCTION
Federal Waste Generator Description: Not a generator, verified
State District Owner: Not reported
Large Quantity Handler of Universal Waste: No
Recognized Trader Importer: No
Recognized Trader Exporter: No
Spent Lead Acid Battery Importer: No
Spent Lead Acid Battery Exporter: No
Current Record: Yes
Non Storage Recycler Activity: Not reported
Electronic Manifest Broker: Not reported

List of NAICS Codes and Descriptions:

NAICS Code: 48849
NAICS Description: OTHER SUPPORT ACTIVITIES FOR ROAD TRANSPORTATION

Facility Has Received Notices of Violations:

Violations: No Violations Found

Evaluation Action Summary:

Evaluations: No Evaluations Found

MAP FINDINGS

Map ID
 Direction
 Distance
 Elevation

Site

Database(s)

EDR ID Number
 EPA ID Number

L125 **CHURCHILL DOWNS CALIF CO, HOLLYWOOD PARK** **ECHO** **1026010413**
1050 S PRAIRIE AVE
< 1/8 **INGLEWOOD, CA 90301** **N/A**
1 ft.

Site 26 of 38 in cluster L

Relative: **ECHO:**
Lower Envid: 1026010413
 Registry ID: 110020050558
Actual: DFR URL: <http://echo.epa.gov/detailed-facility-report?fid=110020050558>
102 ft. Name: CHURCHILL DOWNS CALIF CO, HOLLYWOOD PARK
 Address: 1050 S PRAIRIE AVE
 City,State,Zip: INGLEWOOD, CA 90301

M126 **INGLEWOOD STADIUM** **ECHO** **1025488552**
950 S PRAIRE
< 1/8 **INGLEWOOD, CA 90301** **N/A**
1 ft.

Site 11 of 18 in cluster M

Relative: **ECHO:**
Lower Envid: 1025488552
 Registry ID: 110070583125
Actual: DFR URL: <http://echo.epa.gov/detailed-facility-report?fid=110070583125>
116 ft. Name: INGLEWOOD STADIUM
 Address: 950 S PRAIRE
 City,State,Zip: INGLEWOOD, CA 90301

L127 **NEAL C R** **EDR Hist Auto** **1009117910**
1055 S PRAIRIE AV
< 1/8 **INGLEWOOD, CA** **N/A**
1 ft.

Site 27 of 38 in cluster L

Relative: **EDR Hist Auto**
Lower
Actual: Year: Name: Type:
106 ft. 1940 NEAL C R GASOLINE AND OIL SERVICE STATIONS

L128 **NORGE TOWN/COTTON CLUB CLEANERS** **DRYCLEANERS** **S121694241**
1041 S PRAIRIE AVE # 14
< 1/8 **INGLEWOOD, CA 90301** **N/A**
1 ft.

Site 28 of 38 in cluster L

Relative: **DRYCLEAN SOUTH COAST:**
Lower Name: NORGE TOWN/COTTON CLUB CLEANERS
Actual: Address: 1041 S PRAIRIE AVE # 14
106 ft. City,State,Zip: INGLEWOOD, CA 90301
 Facility ID: 118324
 Application Number: 348827
 Permit Number: F19539
 Status: A
 Representative Name: BEN DONEL
 Representative Telephone: 213 2333199
 Permit Status: INACT_NR
 BCAT Number: 000601

Map ID
Direction
Distance
Elevation

MAP FINDINGS

Site

Database(s)

EDR ID Number
EPA ID Number

NORGE TOWN/COTTON CLUB CLEANERS (Continued)

S121694241

BCAT Description: DRY CLEANING, DRY-TO-DRY NON-VENT, PERC
CCAT Number: 04
CCAT Description: VAPOR RECOVERY UNIT COMPRESS & CONDENSE
UTM East: 375.79098511
UTM North: 3757.2609863
Application Date: 12/01/1998
PO Issue Date: 02/10/1999
NAICS Code: 812320
SIC Code: Not reported

O129
< 1/8
1 ft.

INGLEWOOD INTERMODAL TRANSIT FACILITY CONSTRUCTION
900 SOUTH PRAIRIE AVE
INGLEWOOD, CA 90301

FINDS 1026448722
N/A

Site 3 of 6 in cluster O

Relative:
Lower
Actual:
121 ft.

FINDS:
Registry ID: 110070806972

Click Here:

Environmental Interest/Information System:

RCRAInfo is a national information system that supports the Resource Conservation and Recovery Act (RCRA) program through the tracking of events and activities related to facilities that generate, transport, and treat, store, or dispose of hazardous waste. RCRAInfo allows RCRA program staff to track the notification, permit, compliance, and corrective action activities required under RCRA.

Click this hyperlink while viewing on your computer to access additional FINDS: detail in the EDR Site Report.

M130
< 1/8
1 ft.

A&JC CLEANERS
911 S PRAIRIE AVE
INGLEWOOD, CA 90301

FINDS 1024630286
ECHO N/A

Site 12 of 18 in cluster M

Relative:
Lower
Actual:
119 ft.

FINDS:
Registry ID: 110070418673

Click Here:

Environmental Interest/Information System:

RCRAInfo is a national information system that supports the Resource Conservation and Recovery Act (RCRA) program through the tracking of events and activities related to facilities that generate, transport, and treat, store, or dispose of hazardous waste. RCRAInfo allows RCRA program staff to track the notification, permit, compliance, and corrective action activities required under RCRA.

Click this hyperlink while viewing on your computer to access additional FINDS: detail in the EDR Site Report.

ECHO:

Envid: 1024630286
Registry ID: 110070418673
DFR URL: <http://echo.epa.gov/detailed-facility-report?fid=110070418673>
Name: A&JC CLEANERS

Map ID
Direction
Distance
Elevation

MAP FINDINGS

Site

Database(s)

EDR ID Number
EPA ID Number

A&JC CLEANERS (Continued)

1024630286

Address: 911 S PRAIRIE AVE
City,State,Zip: INGLEWOOD, CA 90301

O131 **INGLEWOOD INTERMODAL TRANSIT FACILITY CONSTRUCTION**
900 SOUTH PRAIRIE AVE
INGLEWOOD, CA 90301

ECHO 1026138276
N/A

< 1/8
1 ft.

Site 4 of 6 in cluster O

Relative: ECHO:
Lower Envid: 1026138276
Registry ID: 110070806972
Actual: DFR URL: <http://echo.epa.gov/detailed-facility-report?fid=110070806972>
121 ft. Name: INGLEWOOD INTERMODAL TRANSIT FACILITY CONSTRUCTION
Address: 900 SOUTH PRAIRIE AVE
City,State,Zip: INGLEWOOD, CA 90301

O132 **INGLEWOOD INTERMODAL TRANSIT FACILITY CONSTRUCTION**
900 SOUTH PRAIRIE AVE
INGLEWOOD, CA 90301

NPDES S126214880
CIWQS N/A
HWTS

< 1/8
1 ft.

Site 5 of 6 in cluster O

Relative: NPDES:
Lower Name: INGLEWOOD INTERMODAL TRANSIT FACILITY
Actual: Address: 900 SOUTH PRAIRIE AVENUE
121 ft. City,State,Zip: INGLEWOOD, CA 90301
Facility Status: Terminated
NPDES Number: CAS000002
Region: 4
Agency Number: 0
Regulatory Measure ID: 517444
Place ID: Not reported
Order Number: 2009-0009-DWQ
WDID: 4 19C389602
Regulatory Measure Type: Enrollee
Program Type: Construction
Adoption Date Of Regulatory Measure: Not reported
Effective Date Of Regulatory Measure: 03/02/2020
Termination Date Of Regulatory Measure: 02/14/2021
Expiration Date Of Regulatory Measure: Not reported
Discharge Address: 1 W Manchester Blvd 3rd Floor
Discharge Name: Inglewood City
Discharge City: Inglewood
Discharge State: California
Discharge Zip: 90312
Status: Not reported
Status Date: Not reported
Operator Name: Not reported
Operator Address: Not reported
Operator City: Not reported
Operator State: Not reported
Operator Zip: Not reported

Name: INGLEWOOD INTERMODAL TRANSIT FACILITY
Address: 900 SOUTH PRAIRIE AVENUE

Map ID
Direction
Distance
Elevation

MAP FINDINGS

Site

Database(s)

EDR ID Number
EPA ID Number

INGLEWOOD INTERMODAL TRANSIT FACILITY CONSTRUCTION (Continued)

S126214880

City,State,Zip: INGLEWOOD, CA 90301
Facility Status: Not reported
NPDES Number: Not reported
Region: Not reported
Agency Number: Not reported
Regulatory Measure ID: Not reported
Place ID: Not reported
Order Number: Not reported
WDID: 4 19C389602
Regulatory Measure Type: Construction
Program Type: Not reported
Adoption Date Of Regulatory Measure: Not reported
Effective Date Of Regulatory Measure: Not reported
Termination Date Of Regulatory Measure: Not reported
Expiration Date Of Regulatory Measure: Not reported
Discharge Address: Not reported
Discharge Name: Not reported
Discharge City: Not reported
Discharge State: Not reported
Discharge Zip: Not reported
Status: Terminated
Status Date: 04/15/2021
Operator Name: Inglewood City
Operator Address: 1 W Manchester Blvd 3rd Floor
Operator City: Inglewood
Operator State: California
Operator Zip: 90312

CIWQS:

Name: INGLEWOOD INTERMODAL TRANSIT FACILITY
Address: 900 SOUTH PRAIRIE AVENUE
City,State,Zip: INGLEWOOD, CA 90301
Agency: Inglewood City
Agency Address: 1 W Manchester Blvd 3rd Floor, Inglewood, CA 90312
Place/Project Type: Construction - Other: City Parking Lot, Transportation
SIC/NAICS: Not reported
Region: 4
Program: CONSTW
Regulatory Measure Status: Terminated
Regulatory Measure Type: Storm water construction
Order Number: 2009-0009-DWQ
WDID: 4 19C389602
NPDES Number: CAS000002
Adoption Date: Not reported
Effective Date: 03/02/2020
Termination Date: 02/14/2021
Expiration/Review Date: Not reported
Design Flow: Not reported
Major/Minor: Not reported
Complexity: Not reported
TTWQ: Not reported
Enforcement Actions within 5 years: 0
Violations within 5 years: 0
Latitude: 33.9521
Longitude: -118.34317

Map ID
Direction
Distance
Elevation

MAP FINDINGS

Site

Database(s)

EDR ID Number
EPA ID Number

INGLEWOOD INTERMODAL TRANSIT FACILITY CONSTRUCTION (Continued)

S126214880

HWTS:

Name: INGLEWOOD INTERMODAL TRANSIT FACILITY CONSTRUCTION
Address: 900 SOUTH PRAIRIE AVE
Address 2: Not reported
City,State,Zip: INGLEWOOD, CA 90301
EPA ID: CAC003056882
Inactive Date: 05/21/2020
Create Date: 02/20/2020
Last Act Date: 05/24/2020
Mailing Name: Not reported
Mailing Address: 1 WEST MANCHESTER BLVD # 300
Mailing Address 2: Not reported
Mailing City,State,Zip: INGLEWOOD, CA 90301
Owner Name: CITY OF INGLEWOOD PUBLIC WORKS
Owner Address: 1 WEST MANCHESTER BLVD # 300
Owner Address 2: Not reported
Owner City,State,Zip: INGLEWOOD, CA 90301
Contact Name: MR THOMAS C LEE
Contact Address: 1 WEST MANCHESTER BLVD # 300
Contact Address 2: Not reported
City,State,Zip: INGLEWOOD, CA 90301

NAICS:

EPA ID: CAC003056882
Create Date: 2020-02-20 15:46:35.087
NAICS Code: 48849
NAICS Description: Other Support Activities for Road Transportation
Issued EPA ID Date: 2020-02-20 15:46:35.08700
Inactive Date: 2020-05-21 15:46:35.07300
Facility Name: INGLEWOOD INTERMODAL TRANSIT FACILITY CONSTRUCTION
Facility Address: 900 SOUTH PRAIRIE AVE
Facility Address 2: Not reported
Facility City: INGLEWOOD
Facility County: Not reported
Facility State: CA
Facility Zip: 90301

L133 HOLLYWOOD PARK RACETRACK
1050 S PRAIRIE AVE
< 1/8 INGLEWOOD, CA 90301
1 ft.

HAZNET S113139427
HWTS N/A

Site 29 of 38 in cluster L

Relative:
Lower
Actual:
102 ft.

HAZNET:
Name: HOLLYWOOD PARK RACETRACK
Address: 1050 S PRAIRIE AVE
Address 2: Not reported
City,State,Zip: INGLEWOOD, CA 90301
Contact: CHRIS HOLMQUIST
Telephone: 3103829023
Mailing Name: Not reported
Mailing Address: 4 EMBARCADERO CTR, STE 3300

Year: 2017
Gepaid: CAL000299411
TSD EPA ID: CAD009007626
CA Waste Code: 151 - Asbestos containing waste

Map ID
 Direction
 Distance
 Elevation

MAP FINDINGS

Site

Database(s)

EDR ID Number
 EPA ID Number

HOLLYWOOD PARK RACETRACK (Continued)

S113139427

Disposal Method:	H132 - Landfill Or Surface Impoundment That Will Be Closed As Landfill(To Include On-Site Treatment And/Or Stabilization)
Tons:	4.6
Year:	2017
Gepaid:	CAL000299411
TSD EPA ID:	CAT000646117
CA Waste Code:	611 - Contaminated soil from site clean-up
Disposal Method:	H132 - Landfill Or Surface Impoundment That Will Be Closed As Landfill(To Include On-Site Treatment And/Or Stabilization)
Tons:	499.66
Year:	2016
Gepaid:	CAL000299411
TSD EPA ID:	CAD009007626
CA Waste Code:	151 - Asbestos containing waste
Disposal Method:	H132 - Landfill Or Surface Impoundment That Will Be Closed As Landfill(To Include On-Site Treatment And/Or Stabilization)
Tons:	1.15
Year:	2016
Gepaid:	CAL000299411
TSD EPA ID:	CAD982444481
CA Waste Code:	223 - Unspecified oil-containing waste
Disposal Method:	H141 - Storage, Bulking, And/Or Transfer Off Site--No Treatment/Reovery (H010-H129) Or (H131-H135)
Tons:	0.417
Year:	2016
Gepaid:	CAL000299411
TSD EPA ID:	CAD097030993
CA Waste Code:	352 - Other organic solids
Disposal Method:	H141 - Storage, Bulking, And/Or Transfer Off Site--No Treatment/Reovery (H010-H129) Or (H131-H135)
Tons:	1
Year:	2015
Gepaid:	CAL000299411
TSD EPA ID:	CAD009007626
CA Waste Code:	151 - Asbestos containing waste
Disposal Method:	H132 - Landfill Or Surface Impoundment That Will Be Closed As Landfill(To Include On-Site Treatment And/Or Stabilization)
Tons:	74.98
Year:	2015
Gepaid:	CAL000299411
TSD EPA ID:	CAD028409019
CA Waste Code:	221 - Waste oil and mixed oil
Disposal Method:	H141 - Storage, Bulking, And/Or Transfer Off Site--No Treatment/Reovery (H010-H129) Or (H131-H135)
Tons:	3.8
Year:	2015
Gepaid:	CAL000299411
TSD EPA ID:	CAD028409019
CA Waste Code:	352 - Other organic solids
Disposal Method:	H141 - Storage, Bulking, And/Or Transfer Off Site--No

Map ID
Direction
Distance
Elevation

MAP FINDINGS

Site

Database(s)

EDR ID Number
EPA ID Number

HOLLYWOOD PARK RACETRACK (Continued)

S113139427

Tons:	Treatment/Reovery (H010-H129) Or (H131-H135) 0.35
Year:	2015
Gepaid:	CAL000299411
TSD EPA ID:	CAD050806850
CA Waste Code:	731 - Liquids with polychloronated biphenyls >= 50 Mg./L
Disposal Method:	H141 - Storage, Bulking, And/Or Transfer Off Site--No Treatment/Reovery (H010-H129) Or (H131-H135)
Tons:	4.60856
Year:	2015
Gepaid:	CAL000299411
TSD EPA ID:	CAD982444481
CA Waste Code:	223 - Unspecified oil-containing waste
Disposal Method:	H141 - Storage, Bulking, And/Or Transfer Off Site--No Treatment/Reovery (H010-H129) Or (H131-H135)
Tons:	0.2085

[Click this hyperlink](#) while viewing on your computer to access
125 additional CA HAZNET: record(s) in the EDR Site Report.

Additional Info:

Year:	2015
Gen EPA ID:	CAL000299411
Shipment Date:	20151202
Creation Date:	2/9/2016 22:15:57
Receipt Date:	20151203
Manifest ID:	015033938JJK
Trans EPA ID:	CAR000172460
Trans Name:	ENVIRONMENTAL LOGISTICS INC
Trans 2 EPA ID:	Not reported
Trans 2 Name:	Not reported
TSDF EPA ID:	CAD982444481
Trans Name:	FILTER RECYCLING SERVICES INC
TSDF Alt EPA ID:	Not reported
TSDF Alt Name:	Not reported
Waste Code Description:	223 - Unspecified oil-containing waste
RCRA Code:	Not reported
Meth Code:	H141 - Storage, Bulking, And/Or Transfer Off Site--No Treatment/Reovery (H010-H129) Or (H131-H135)
Quantity Tons:	0.2085
Waste Quantity:	50
Quantity Unit:	G
Additional Code 1:	Not reported
Additional Code 2:	Not reported
Additional Code 3:	Not reported
Additional Code 4:	Not reported
Additional Code 5:	Not reported
Shipment Date:	20150519
Creation Date:	11/9/2015 22:15:07
Receipt Date:	20150519
Manifest ID:	014667164JJK
Trans EPA ID:	CAR000228056

Map ID
Direction
Distance
Elevation

MAP FINDINGS

Site

Database(s)

EDR ID Number
EPA ID Number

HOLLYWOOD PARK RACETRACK (Continued)

S113139427

Trans Name: TOWERS ENVIR
Trans 2 EPA ID: Not reported
Trans 2 Name: Not reported
TSDf EPA ID: AZR000506980
Trans Name: SOUTH YUMA COUNTY LANDFILL
TSDf Alt EPA ID: Not reported
TSDf Alt Name: Not reported
Waste Code Description: 611 - Contaminated soil from site clean-ups
RCRA Code: Not reported
Meth Code: - Not reported
Quantity Tons: 23.97
Waste Quantity: 17
Quantity Unit: Y
Additional Code 1: Not reported
Additional Code 2: Not reported
Additional Code 3: Not reported
Additional Code 4: Not reported
Additional Code 5: Not reported

Shipment Date: 20150519
Creation Date: 11/5/2015 22:15:08
Receipt Date: 20150519
Manifest ID: 014667176JJK
Trans EPA ID: CAR000187922
Trans Name: RUST SONS
Trans 2 EPA ID: Not reported
Trans 2 Name: Not reported
TSDf EPA ID: AZR000506980
Trans Name: SOUTH YUMA COUNTY LANDFILL
TSDf Alt EPA ID: Not reported
TSDf Alt Name: Not reported
Waste Code Description: 611 - Contaminated soil from site clean-ups
RCRA Code: Not reported
Meth Code: - Not reported
Quantity Tons: 23.97
Waste Quantity: 17
Quantity Unit: Y
Additional Code 1: Not reported
Additional Code 2: Not reported
Additional Code 3: Not reported
Additional Code 4: Not reported
Additional Code 5: Not reported

Shipment Date: 20150519
Creation Date: 11/9/2015 22:15:07
Receipt Date: 20150519
Manifest ID: 014667167JJK
Trans EPA ID: CAR000173872
Trans Name: J TORRES CO INC
Trans 2 EPA ID: Not reported
Trans 2 Name: Not reported
TSDf EPA ID: AZR000506980
Trans Name: SOUTH YUMA COUNTY LANDFILL
TSDf Alt EPA ID: Not reported
TSDf Alt Name: Not reported
Waste Code Description: 611 - Contaminated soil from site clean-ups
RCRA Code: Not reported

Map ID
Direction
Distance
Elevation

MAP FINDINGS

Site

Database(s)

EDR ID Number
EPA ID Number

HOLLYWOOD PARK RACETRACK (Continued)

S113139427

Meth Code:	- Not reported
Quantity Tons:	23.97
Waste Quantity:	17
Quantity Unit:	Y
Additional Code 1:	Not reported
Additional Code 2:	Not reported
Additional Code 3:	Not reported
Additional Code 4:	Not reported
Additional Code 5:	Not reported
Shipment Date:	20150519
Creation Date:	11/9/2015 22:15:07
Receipt Date:	20150519
Manifest ID:	014667166JJK
Trans EPA ID:	CAR000173872
Trans Name:	J TORRES
Trans 2 EPA ID:	Not reported
Trans 2 Name:	Not reported
TSDf EPA ID:	AZR000506980
Trans Name:	SOUTH YUMA COUNTY LANDFILL
TSDf Alt EPA ID:	Not reported
TSDf Alt Name:	Not reported
Waste Code Description:	611 - Contaminated soil from site clean-ups
RCRA Code:	Not reported
Meth Code:	- Not reported
Quantity Tons:	23.97
Waste Quantity:	17
Quantity Unit:	Y
Additional Code 1:	Not reported
Additional Code 2:	Not reported
Additional Code 3:	Not reported
Additional Code 4:	Not reported
Additional Code 5:	Not reported
Shipment Date:	20150519
Creation Date:	11/5/2015 22:15:08
Receipt Date:	20150519
Manifest ID:	014667163JJK
Trans EPA ID:	CAR000187922
Trans Name:	RUST & SONS TRUCKING
Trans 2 EPA ID:	Not reported
Trans 2 Name:	Not reported
TSDf EPA ID:	AZR000506980
Trans Name:	SOUTH YUMA COUNTY LANDFILL
TSDf Alt EPA ID:	Not reported
TSDf Alt Name:	Not reported
Waste Code Description:	611 - Contaminated soil from site clean-ups
RCRA Code:	Not reported
Meth Code:	- Not reported
Quantity Tons:	23.97
Waste Quantity:	17
Quantity Unit:	Y
Additional Code 1:	Not reported
Additional Code 2:	Not reported
Additional Code 3:	Not reported
Additional Code 4:	Not reported
Additional Code 5:	Not reported

Map ID
Direction
Distance
Elevation

MAP FINDINGS

Site

Database(s)

EDR ID Number
EPA ID Number

HOLLYWOOD PARK RACETRACK (Continued)

S113139427

Shipment Date: 20150519
Creation Date: 11/5/2015 22:15:08
Receipt Date: 20150514
Manifest ID: 014667162JJK
Trans EPA ID: CAR000187922
Trans Name: RUST & SONS TRUCKING
Trans 2 EPA ID: Not reported
Trans 2 Name: Not reported
TSDf EPA ID: AZR000506980
Trans Name: SOUTH YUMA COUNTY LANDFILL
TSDf Alt EPA ID: Not reported
TSDf Alt Name: Not reported
Waste Code Description: 611 - Contaminated soil from site clean-ups
RCRA Code: Not reported
Meth Code: - Not reported
Quantity Tons: 23.97
Waste Quantity: 17
Quantity Unit: Y
Additional Code 1: Not reported
Additional Code 2: Not reported
Additional Code 3: Not reported
Additional Code 4: Not reported
Additional Code 5: Not reported

Shipment Date: 20150518
Creation Date: 11/5/2015 22:15:08
Receipt Date: 20150518
Manifest ID: 014669734JJK
Trans EPA ID: CAR000187922
Trans Name: RUST & SON'S
Trans 2 EPA ID: Not reported
Trans 2 Name: Not reported
TSDf EPA ID: AZR000506980
Trans Name: SOUTH YUMA COUNTY LANDFILL
TSDf Alt EPA ID: Not reported
TSDf Alt Name: Not reported
Waste Code Description: 611 - Contaminated soil from site clean-ups
RCRA Code: Not reported
Meth Code: - Not reported
Quantity Tons: 23.97
Waste Quantity: 17
Quantity Unit: Y
Additional Code 1: Not reported
Additional Code 2: Not reported
Additional Code 3: Not reported
Additional Code 4: Not reported
Additional Code 5: Not reported

Shipment Date: 20150518
Creation Date: 11/5/2015 22:15:08
Receipt Date: 20150518
Manifest ID: 014669737JJK
Trans EPA ID: CAR000187922
Trans Name: RUST & SONS
Trans 2 EPA ID: Not reported
Trans 2 Name: Not reported
TSDf EPA ID: AZR000506980

Map ID
Direction
Distance
Elevation

MAP FINDINGS

Site

Database(s)

EDR ID Number
EPA ID Number

HOLLYWOOD PARK RACETRACK (Continued)

S113139427

Trans Name: SOUTH YUMA COUNTY LANDFILL
TSDf Alt EPA ID: Not reported
TSDf Alt Name: Not reported
Waste Code Description: 611 - Contaminated soil from site clean-ups
RCRA Code: Not reported
Meth Code: - Not reported
Quantity Tons: 23.97
Waste Quantity: 17
Quantity Unit: Y
Additional Code 1: Not reported
Additional Code 2: Not reported
Additional Code 3: Not reported
Additional Code 4: Not reported
Additional Code 5: Not reported

Shipment Date: 20150518
Creation Date: 11/5/2015 22:15:08
Receipt Date: 20150518
Manifest ID: 014669736JJK
Trans EPA ID: CAR000187922
Trans Name: RUST & SONS TRUCKING
Trans 2 EPA ID: Not reported
Trans 2 Name: Not reported
TSDf EPA ID: AZR000506980
Trans Name: SOUTH YUMA COUNTY LANDFILL
TSDf Alt EPA ID: Not reported
TSDf Alt Name: Not reported
Waste Code Description: 611 - Contaminated soil from site clean-ups
RCRA Code: Not reported
Meth Code: - Not reported
Quantity Tons: 23.97
Waste Quantity: 17
Quantity Unit: Y
Additional Code 1: Not reported
Additional Code 2: Not reported
Additional Code 3: Not reported
Additional Code 4: Not reported
Additional Code 5: Not reported

Additional Info:

Year: 2007
Gen EPA ID: CAL000299411

Shipment Date: 20071227
Creation Date: 3/8/2008 18:30:06
Receipt Date: 20071228
Manifest ID: 003053137JJK
Trans EPA ID: CAL912823785
Trans Name: BLACK STAR OIL COMPANY INC
Trans 2 EPA ID: Not reported
Trans 2 Name: Not reported
TSDf EPA ID: CAD981696420
Trans Name: EVERGREEN ENVIRONMENTAL SERVICES
TSDf Alt EPA ID: Not reported
TSDf Alt Name: Not reported
Waste Code Description: 221 - Waste oil and mixed oil
RCRA Code: Not reported

Map ID
Direction
Distance
Elevation

MAP FINDINGS

Site

Database(s)

EDR ID Number
EPA ID Number

HOLLYWOOD PARK RACETRACK (Continued)

S113139427

Meth Code: H141 - Storage, Bulking, And/Or Transfer Off Site--No Treatment/Reovery (H010-H129) Or (H131-H135)
Quantity Tons: 0.684
Waste Quantity: 180
Quantity Unit: G
Additional Code 1: Not reported
Additional Code 2: Not reported
Additional Code 3: Not reported
Additional Code 4: Not reported
Additional Code 5: Not reported

Shipment Date: 20071227
Creation Date: 8/21/2012 22:15:08
Receipt Date: Not reported
Manifest ID: 002695710.JJK
Trans EPA ID: CAR000159459
Trans Name: NORTH STATE ENVIRONMENTAL
Trans 2 EPA ID: Not reported
Trans 2 Name: Not reported
TSDf EPA ID: TXD982560294
Trans Name: NSSI/SOURCES & SERVICES INC
TSDf Alt EPA ID: Not reported
TSDf Alt Name: Not reported
Waste Code Description: 551 - Laboratory waste chemicals 561 Detergent and soap
RCRA Code: D035
Meth Code: - Not reported
Quantity Tons: 0.033
Waste Quantity: 66
Quantity Unit: P
Additional Code 1: D001
Additional Code 2: Not reported
Additional Code 3: Not reported
Additional Code 4: Not reported
Additional Code 5: Not reported

Shipment Date: 20071227
Creation Date: 8/21/2012 22:15:08
Receipt Date: Not reported
Manifest ID: 002695710.JJK
Trans EPA ID: CAR000159459
Trans Name: NORTH STATE ENVIRONMENTAL
Trans 2 EPA ID: Not reported
Trans 2 Name: Not reported
TSDf EPA ID: TXD982560294
Trans Name: NSSI/SOURCES & SERVICES INC
TSDf Alt EPA ID: Not reported
TSDf Alt Name: Not reported
Waste Code Description: 551 - Laboratory waste chemicals 561 Detergent and soap
RCRA Code: D035
Meth Code: - Not reported
Quantity Tons: 0.0075
Waste Quantity: 15
Quantity Unit: P
Additional Code 1: D001
Additional Code 2: Not reported
Additional Code 3: Not reported
Additional Code 4: Not reported

Map ID
Direction
Distance
Elevation

MAP FINDINGS

Site

Database(s)

EDR ID Number
EPA ID Number

HOLLYWOOD PARK RACETRACK (Continued)

S113139427

Additional Code 5:	Not reported
Shipment Date:	20071227
Creation Date:	5/21/2008 18:30:21
Receipt Date:	20080102
Manifest ID:	002695723JJK
Trans EPA ID:	CAR000159459
Trans Name:	NORTH STATE ENVIRONMENTAL
Trans 2 EPA ID:	Not reported
Trans 2 Name:	Not reported
TSDf EPA ID:	AZ0000337360
Trans Name:	VEOLIA ES TECHNICAL SOLUTIONS LLC
TSDf Alt EPA ID:	Not reported
TSDf Alt Name:	Not reported
Waste Code Description:	731 - Liquids with polychlorinated biphenyls > 50 mg/l
RCRA Code:	Not reported
Meth Code:	H141 - Storage, Bulking, And/Or Transfer Off Site--No Treatment/Reovery (H010-H129) Or (H131-H135)
Quantity Tons:	0.0562
Waste Quantity:	51
Quantity Unit:	K
Additional Code 1:	Not reported
Additional Code 2:	Not reported
Additional Code 3:	Not reported
Additional Code 4:	Not reported
Additional Code 5:	Not reported
Shipment Date:	20071227
Creation Date:	5/30/2008 18:30:22
Receipt Date:	20080102
Manifest ID:	002695701JJK
Trans EPA ID:	CAR000159459
Trans Name:	NORTH STATE ENVIRONMENTAL
Trans 2 EPA ID:	Not reported
Trans 2 Name:	Not reported
TSDf EPA ID:	CAD008252405
Trans Name:	PACIFIC RESOURCE RECOVERY
TSDf Alt EPA ID:	Not reported
TSDf Alt Name:	Not reported
Waste Code Description:	352 - Other organic solids
RCRA Code:	D001
Meth Code:	H141 - Storage, Bulking, And/Or Transfer Off Site--No Treatment/Reovery (H010-H129) Or (H131-H135)
Quantity Tons:	0.123
Waste Quantity:	246
Quantity Unit:	P
Additional Code 1:	Not reported
Additional Code 2:	Not reported
Additional Code 3:	Not reported
Additional Code 4:	Not reported
Additional Code 5:	Not reported
Shipment Date:	20071227
Creation Date:	3/11/2008 18:30:17
Receipt Date:	20080104
Manifest ID:	002742232JJK
Trans EPA ID:	CAR000159459

Map ID
Direction
Distance
Elevation

MAP FINDINGS

Site

Database(s)

EDR ID Number
EPA ID Number

HOLLYWOOD PARK RACETRACK (Continued)

S113139427

Trans Name: NORTH STATE ENVIRONMENTAL
Trans 2 EPA ID: Not reported
Trans 2 Name: Not reported
TSDf EPA ID: CAD982444481
Trans Name: FILTER RECYCLING SERVICES INC
TSDf Alt EPA ID: Not reported
TSDf Alt Name: Not reported
Waste Code Description: 331 - Off-specification, aged, or surplus organics
RCRA Code: Not reported
Meth Code: H141 - Storage, Bulking, And/Or Transfer Off Site--No Treatment/Reovery (H010-H129) Or (H131-H135)

Quantity Tons: 0.726
Waste Quantity: 220
Quantity Unit: G
Additional Code 1: Not reported
Additional Code 2: Not reported
Additional Code 3: Not reported
Additional Code 4: Not reported
Additional Code 5: Not reported

Shipment Date: 20071227
Creation Date: 5/30/2008 18:30:22
Receipt Date: 20080102
Manifest ID: 002695701JJK
Trans EPA ID: CAR000159459
Trans Name: NORTH STATE ENVIRONMENTAL
Trans 2 EPA ID: Not reported
Trans 2 Name: Not reported
TSDf EPA ID: CAD008252405
Trans Name: PACIFIC RESOURCE RECOVERY
TSDf Alt EPA ID: Not reported
TSDf Alt Name: Not reported
Waste Code Description: 331 - Off-specification, aged, or surplus organics
RCRA Code: D001
Meth Code: H061 - Fuel Blending Prior To Energy Recovery At Another Site
Quantity Tons: 0.0065
Waste Quantity: 13
Quantity Unit: P
Additional Code 1: Not reported
Additional Code 2: Not reported
Additional Code 3: Not reported
Additional Code 4: Not reported
Additional Code 5: Not reported

Shipment Date: 20071227
Creation Date: 8/21/2012 22:15:08
Receipt Date: Not reported
Manifest ID: 002695710JJK
Trans EPA ID: CAR000159459
Trans Name: NORTH STATE ENVIRONMENTAL
Trans 2 EPA ID: Not reported
Trans 2 Name: Not reported
TSDf EPA ID: TXD982560294
Trans Name: NSSI/SOURCES & SERVICES INC
TSDf Alt EPA ID: Not reported
TSDf Alt Name: Not reported
Waste Code Description: 551 - Laboratory waste chemicals 561 Detergent and soap

Map ID
Direction
Distance
Elevation

MAP FINDINGS

Site

Database(s)

EDR ID Number
EPA ID Number

HOLLYWOOD PARK RACETRACK (Continued)

S113139427

RCRA Code:	D001
Meth Code:	- Not reported
Quantity Tons:	0.008
Waste Quantity:	16
Quantity Unit:	P
Additional Code 1:	Not reported
Additional Code 2:	Not reported
Additional Code 3:	Not reported
Additional Code 4:	Not reported
Additional Code 5:	Not reported
Shipment Date:	20071227
Creation Date:	8/21/2012 22:15:08
Receipt Date:	Not reported
Manifest ID:	002695710.JJK
Trans EPA ID:	CAR000159459
Trans Name:	NORTH STATE ENVIRONMENTAL
Trans 2 EPA ID:	Not reported
Trans 2 Name:	Not reported
TSDf EPA ID:	TXD982560294
Trans Name:	NSSI/SOURCES & SERVICES INC
TSDf Alt EPA ID:	Not reported
TSDf Alt Name:	Not reported
Waste Code Description:	791 - Liquids with pH < 2 792 Liquids with pH < 2 with metals
RCRA Code:	D002
Meth Code:	- Not reported
Quantity Tons:	0.0055
Waste Quantity:	11
Quantity Unit:	P
Additional Code 1:	Not reported
Additional Code 2:	Not reported
Additional Code 3:	Not reported
Additional Code 4:	Not reported
Additional Code 5:	Not reported
Shipment Date:	20071227
Creation Date:	5/30/2008 18:30:22
Receipt Date:	20080102
Manifest ID:	002695701.JJK
Trans EPA ID:	CAR000159459
Trans Name:	NORTH STATE ENVIRONMENTAL
Trans 2 EPA ID:	Not reported
Trans 2 Name:	Not reported
TSDf EPA ID:	CAD008252405
Trans Name:	PACIFIC RESOURCE RECOVERY
TSDf Alt EPA ID:	Not reported
TSDf Alt Name:	Not reported
Waste Code Description:	331 - Off-specification, aged, or surplus organics
RCRA Code:	D001
Meth Code:	H061 - Fuel Blending Prior To Energy Recovery At Another Site
Quantity Tons:	0.36
Waste Quantity:	720
Quantity Unit:	P
Additional Code 1:	Not reported
Additional Code 2:	Not reported
Additional Code 3:	Not reported
Additional Code 4:	Not reported

Map ID
Direction
Distance
Elevation

MAP FINDINGS

Site

Database(s)

EDR ID Number
EPA ID Number

HOLLYWOOD PARK RACETRACK (Continued)

S113139427

Additional Code 5: Not reported

Additional Info:

Year: 2012
Gen EPA ID: CAL000299411

Shipment Date: 20121213
Creation Date: 2/9/2013 22:15:14
Receipt Date: 20121214
Manifest ID: 010477875JJK
Trans EPA ID: CAL000280876
Trans Name: ACTION WASTE OIL SERVICES
Trans 2 EPA ID: Not reported
Trans 2 Name: Not reported
TSDf EPA ID: CAD008302903
Trans Name: VEOLIA ES TECHNICAL SOLUTION
TSDf Alt EPA ID: Not reported
TSDf Alt Name: Not reported
Waste Code Description: 221 - Waste oil and mixed oil
RCRA Code: Not reported
Meth Code: H141 - Storage, Bulking, And/Or Transfer Off Site--No Treatment/Reovery (H010-H129) Or (H131-H135)

Quantity Tons: 0.57
Waste Quantity: 150
Quantity Unit: G
Additional Code 1: Not reported
Additional Code 2: Not reported
Additional Code 3: Not reported
Additional Code 4: Not reported
Additional Code 5: Not reported

Shipment Date: 20121212
Creation Date: 2/14/2013 22:15:30
Receipt Date: 20121217
Manifest ID: 011037795JJK
Trans EPA ID: CAR000206086
Trans Name: NORTH STATE ENVIRONMENTAL
Trans 2 EPA ID: Not reported
Trans 2 Name: Not reported
TSDf EPA ID: NVT330010000
Trans Name: US ECOLOGY INC
TSDf Alt EPA ID: Not reported
TSDf Alt Name: Not reported
Waste Code Description: 352 - Other organic solids
RCRA Code: Not reported
Meth Code: H132 - Landfill Or Surface Impoundment That Will Be Closed As Landfill(To Include On-Site Treatment And/Or Stabilization)

Quantity Tons: 0.15
Waste Quantity: 300
Quantity Unit: P
Additional Code 1: Not reported
Additional Code 2: Not reported
Additional Code 3: Not reported
Additional Code 4: Not reported
Additional Code 5: Not reported

Shipment Date: 20121212

Map ID
Direction
Distance
Elevation

MAP FINDINGS

Site

Database(s)

EDR ID Number
EPA ID Number

HOLLYWOOD PARK RACETRACK (Continued)

S113139427

Creation Date:	2/14/2013 22:15:30
Receipt Date:	20121217
Manifest ID:	011037795JJK
Trans EPA ID:	CAR000206086
Trans Name:	NORTH STATE ENVIRONMENTAL
Trans 2 EPA ID:	Not reported
Trans 2 Name:	Not reported
TSDf EPA ID:	NVT330010000
Trans Name:	US ECOLOGY INC
TSDf Alt EPA ID:	Not reported
TSDf Alt Name:	Not reported
Waste Code Description:	331 - Off-specification, aged, or surplus organics
RCRA Code:	Not reported
Meth Code:	H039 - Other Recovery Of Reclamation For Reuse Including Acid Regeneration, Organics Recovery Ect
Quantity Tons:	1.6335
Waste Quantity:	495
Quantity Unit:	G
Additional Code 1:	Not reported
Additional Code 2:	Not reported
Additional Code 3:	Not reported
Additional Code 4:	Not reported
Additional Code 5:	Not reported
Shipment Date:	20121212
Creation Date:	2/14/2013 22:15:30
Receipt Date:	20121217
Manifest ID:	011037795JJK
Trans EPA ID:	CAR000206086
Trans Name:	NORTH STATE ENVIRONMENTAL
Trans 2 EPA ID:	Not reported
Trans 2 Name:	Not reported
TSDf EPA ID:	NVT330010000
Trans Name:	US ECOLOGY INC
TSDf Alt EPA ID:	Not reported
TSDf Alt Name:	Not reported
Waste Code Description:	181 - Other inorganic solid waste Organics
RCRA Code:	Not reported
Meth Code:	H132 - Landfill Or Surface Impoundment That Will Be Closed As Landfill(To Include On-Site Treatment And/Or Stabilization)
Quantity Tons:	0.105
Waste Quantity:	210
Quantity Unit:	P
Additional Code 1:	Not reported
Additional Code 2:	Not reported
Additional Code 3:	Not reported
Additional Code 4:	Not reported
Additional Code 5:	Not reported
Shipment Date:	20121003
Creation Date:	1/13/2013 22:15:14
Receipt Date:	20121004
Manifest ID:	010168070JJK
Trans EPA ID:	CAL000027718
Trans Name:	JIM KNIGHT DRAIN OIL COMPANY INC
Trans 2 EPA ID:	Not reported
Trans 2 Name:	Not reported

Map ID
Direction
Distance
Elevation

MAP FINDINGS

Site

Database(s)

EDR ID Number
EPA ID Number

HOLLYWOOD PARK RACETRACK (Continued)

S113139427

TSDF EPA ID: CAD099452708
Trans Name: INDUSTRIAL SERVICE OIL COMPANY INC
TSDF Alt EPA ID: Not reported
TSDF Alt Name: Not reported
Waste Code Description: 221 - Waste oil and mixed oil
RCRA Code: Not reported
Meth Code: H039 - Other Recovery Of Reclamation For Reuse Including Acid
Regeneration, Organics Recovery Ect
Quantity Tons: 0.38
Waste Quantity: 100
Quantity Unit: G
Additional Code 1: Not reported
Additional Code 2: Not reported
Additional Code 3: Not reported
Additional Code 4: Not reported
Additional Code 5: Not reported

Shipment Date: 20120718
Creation Date: 10/8/2012 22:15:11
Receipt Date: 20120719
Manifest ID: 009521343JJK
Trans EPA ID: CAL000027718
Trans Name: JIM KNIGHT DRAIN OIL COMPANY INC
Trans 2 EPA ID: Not reported
Trans 2 Name: Not reported
TSDF EPA ID: CAD099452708
Trans Name: INDUSTRIAL SERVICE OIL COMPANY INC
TSDF Alt EPA ID: Not reported
TSDF Alt Name: Not reported
Waste Code Description: 221 - Waste oil and mixed oil
RCRA Code: Not reported
Meth Code: H039 - Other Recovery Of Reclamation For Reuse Including Acid
Regeneration, Organics Recovery Ect
Quantity Tons: 0.76
Waste Quantity: 200
Quantity Unit: G
Additional Code 1: Not reported
Additional Code 2: Not reported
Additional Code 3: Not reported
Additional Code 4: Not reported
Additional Code 5: Not reported

Shipment Date: 20120627
Creation Date: 6/1/2013 22:15:05
Receipt Date: 20120705
Manifest ID: 008545533JJK
Trans EPA ID: CAR000206086
Trans Name: NORTH STATE ENVIRONMENTAL
Trans 2 EPA ID: Not reported
Trans 2 Name: Not reported
TSDF EPA ID: CAD008252405
Trans Name: PACIFIC RESOURCE RECOVERY
TSDF Alt EPA ID: Not reported
TSDF Alt Name: Not reported
Waste Code Description: 352 - Other organic solids
RCRA Code: D001
Meth Code: H141 - Storage, Bulking, And/Or Transfer Off Site--No

Map ID
Direction
Distance
Elevation

MAP FINDINGS

Site

Database(s)

EDR ID Number
EPA ID Number

HOLLYWOOD PARK RACETRACK (Continued)

S113139427

	Treatment/Reovery (H010-H129) Or (H131-H135)
Quantity Tons:	0.0235
Waste Quantity:	47
Quantity Unit:	P
Additional Code 1:	Not reported
Additional Code 2:	Not reported
Additional Code 3:	Not reported
Additional Code 4:	Not reported
Additional Code 5:	Not reported
Shipment Date:	20120627
Creation Date:	6/16/2013 22:15:06
Receipt Date:	Not reported
Manifest ID:	008545526JJK
Trans EPA ID:	CAR000206086
Trans Name:	NORTH STATE ENVIRONMENTAL
Trans 2 EPA ID:	Not reported
Trans 2 Name:	Not reported
TSDf EPA ID:	TXD982560294
Trans Name:	NSSI/SOURCES & SERVICES INC
TSDf Alt EPA ID:	Not reported
TSDf Alt Name:	Not reported
Waste Code Description:	551 - Laboratory waste chemicals 561 Detergent and soap
RCRA Code:	Not reported
Meth Code:	- Not reported
Quantity Tons:	0.005
Waste Quantity:	10
Quantity Unit:	P
Additional Code 1:	Not reported
Additional Code 2:	Not reported
Additional Code 3:	Not reported
Additional Code 4:	Not reported
Additional Code 5:	Not reported
Shipment Date:	20120627
Creation Date:	6/16/2013 22:15:06
Receipt Date:	Not reported
Manifest ID:	008545526JJK
Trans EPA ID:	CAR000206086
Trans Name:	NORTH STATE ENVIRONMENTAL
Trans 2 EPA ID:	Not reported
Trans 2 Name:	Not reported
TSDf EPA ID:	TXD982560294
Trans Name:	NSSI/SOURCES & SERVICES INC
TSDf Alt EPA ID:	Not reported
TSDf Alt Name:	Not reported
Waste Code Description:	551 - Laboratory waste chemicals 561 Detergent and soap
RCRA Code:	D002
Meth Code:	- Not reported
Quantity Tons:	0.011
Waste Quantity:	22
Quantity Unit:	P
Additional Code 1:	Not reported
Additional Code 2:	Not reported
Additional Code 3:	Not reported
Additional Code 4:	Not reported
Additional Code 5:	Not reported

Map ID
Direction
Distance
Elevation

MAP FINDINGS

Site

Database(s)

EDR ID Number
EPA ID Number

HOLLYWOOD PARK RACETRACK (Continued)

S113139427

Shipment Date: 20120627
Creation Date: 6/16/2013 22:15:06
Receipt Date: Not reported
Manifest ID: 008545526JJK
Trans EPA ID: CAR000206086
Trans Name: NORTH STATE ENVIRONMENTAL
Trans 2 EPA ID: Not reported
Trans 2 Name: Not reported
TSDf EPA ID: TXD982560294
Trans Name: NSSI/SOURCES & SERVICES INC
TSDf Alt EPA ID: Not reported
TSDf Alt Name: Not reported
Waste Code Description: 551 - Laboratory waste chemicals 561 Detergent and soap
RCRA Code: D001
Meth Code: - Not reported
Quantity Tons: 0.0055
Waste Quantity: 11
Quantity Unit: P
Additional Code 1: Not reported
Additional Code 2: Not reported
Additional Code 3: Not reported
Additional Code 4: Not reported
Additional Code 5: Not reported

Additional Info:

Year: 2016
Gen EPA ID: CAL000299411

Shipment Date: 20151202
Creation Date: 2/9/2016 22:15:57
Receipt Date: 20151203
Manifest ID: 015033938JJK
Trans EPA ID: CAR000172460
Trans Name: ENVIRONMENTAL LOGISTICS INC
Trans 2 EPA ID: Not reported
Trans 2 Name: Not reported
TSDf EPA ID: CAD982444481
Trans Name: FILTER RECYCLING SERVICES INC
TSDf Alt EPA ID: Not reported
TSDf Alt Name: Not reported
Waste Code Description: 223 - Unspecified oil-containing waste
RCRA Code: Not reported
Meth Code: H141 - Storage, Bulking, And/Or Transfer Off Site--No Treatment/Recovery (H010-H129) Or (H131-H135)
Quantity Tons: 0.2085
Waste Quantity: 50
Quantity Unit: G
Additional Code 1: Not reported
Additional Code 2: Not reported
Additional Code 3: Not reported
Additional Code 4: Not reported
Additional Code 5: Not reported

Shipment Date: 20150519
Creation Date: 11/9/2015 22:15:07
Receipt Date: 20150519
Manifest ID: 014667166JJK

Map ID
Direction
Distance
Elevation

MAP FINDINGS

Site

Database(s)

EDR ID Number
EPA ID Number

HOLLYWOOD PARK RACETRACK (Continued)

S113139427

Trans EPA ID: CAR000173872
Trans Name: J TORRES
Trans 2 EPA ID: Not reported
Trans 2 Name: Not reported
TSDf EPA ID: AZR000506980
Trans Name: SOUTH YUMA COUNTY LANDFILL
TSDf Alt EPA ID: Not reported
TSDf Alt Name: Not reported
Waste Code Description: 611 - Contaminated soil from site clean-ups
RCRA Code: Not reported
Meth Code: - Not reported
Quantity Tons: 23.97
Waste Quantity: 17
Quantity Unit: Y
Additional Code 1: Not reported
Additional Code 2: Not reported
Additional Code 3: Not reported
Additional Code 4: Not reported
Additional Code 5: Not reported

Shipment Date: 20150519
Creation Date: 11/9/2015 22:15:07
Receipt Date: 20150519
Manifest ID: 014667164JJK
Trans EPA ID: CAR000228056
Trans Name: TOWERS ENVIR
Trans 2 EPA ID: Not reported
Trans 2 Name: Not reported
TSDf EPA ID: AZR000506980
Trans Name: SOUTH YUMA COUNTY LANDFILL
TSDf Alt EPA ID: Not reported
TSDf Alt Name: Not reported
Waste Code Description: 611 - Contaminated soil from site clean-ups
RCRA Code: Not reported
Meth Code: - Not reported
Quantity Tons: 23.97
Waste Quantity: 17
Quantity Unit: Y
Additional Code 1: Not reported
Additional Code 2: Not reported
Additional Code 3: Not reported
Additional Code 4: Not reported
Additional Code 5: Not reported

Shipment Date: 20150519
Creation Date: 11/5/2015 22:15:08
Receipt Date: 20150519
Manifest ID: 014667176JJK
Trans EPA ID: CAR000187922
Trans Name: RUST SONS
Trans 2 EPA ID: Not reported
Trans 2 Name: Not reported
TSDf EPA ID: AZR000506980
Trans Name: SOUTH YUMA COUNTY LANDFILL
TSDf Alt EPA ID: Not reported
TSDf Alt Name: Not reported
Waste Code Description: 611 - Contaminated soil from site clean-ups

Map ID
Direction
Distance
Elevation

MAP FINDINGS

Site

Database(s)

EDR ID Number
EPA ID Number

HOLLYWOOD PARK RACETRACK (Continued)

S113139427

RCRA Code:	Not reported
Meth Code:	- Not reported
Quantity Tons:	23.97
Waste Quantity:	17
Quantity Unit:	Y
Additional Code 1:	Not reported
Additional Code 2:	Not reported
Additional Code 3:	Not reported
Additional Code 4:	Not reported
Additional Code 5:	Not reported
Shipment Date:	20150519
Creation Date:	11/9/2015 22:15:07
Receipt Date:	20150519
Manifest ID:	014667167JJK
Trans EPA ID:	CAR000173872
Trans Name:	J TORRES CO INC
Trans 2 EPA ID:	Not reported
Trans 2 Name:	Not reported
TSDf EPA ID:	AZR000506980
Trans Name:	SOUTH YUMA COUNTY LANDFILL
TSDf Alt EPA ID:	Not reported
TSDf Alt Name:	Not reported
Waste Code Description:	611 - Contaminated soil from site clean-ups
RCRA Code:	Not reported
Meth Code:	- Not reported
Quantity Tons:	23.97
Waste Quantity:	17
Quantity Unit:	Y
Additional Code 1:	Not reported
Additional Code 2:	Not reported
Additional Code 3:	Not reported
Additional Code 4:	Not reported
Additional Code 5:	Not reported
Shipment Date:	20150519
Creation Date:	11/5/2015 22:15:08
Receipt Date:	20150514
Manifest ID:	014667162JJK
Trans EPA ID:	CAR000187922
Trans Name:	RUST & SONS TRUCKING
Trans 2 EPA ID:	Not reported
Trans 2 Name:	Not reported
TSDf EPA ID:	AZR000506980
Trans Name:	SOUTH YUMA COUNTY LANDFILL
TSDf Alt EPA ID:	Not reported
TSDf Alt Name:	Not reported
Waste Code Description:	611 - Contaminated soil from site clean-ups
RCRA Code:	Not reported
Meth Code:	- Not reported
Quantity Tons:	23.97
Waste Quantity:	17
Quantity Unit:	Y
Additional Code 1:	Not reported
Additional Code 2:	Not reported
Additional Code 3:	Not reported
Additional Code 4:	Not reported

Map ID
Direction
Distance
Elevation

MAP FINDINGS

Site

Database(s)

EDR ID Number
EPA ID Number

HOLLYWOOD PARK RACETRACK (Continued)

S113139427

Additional Code 5:	Not reported
Shipment Date:	20150519
Creation Date:	11/5/2015 22:15:08
Receipt Date:	20150519
Manifest ID:	014667163JJK
Trans EPA ID:	CAR000187922
Trans Name:	RUST & SONS TRUCKING
Trans 2 EPA ID:	Not reported
Trans 2 Name:	Not reported
TSDf EPA ID:	AZR000506980
Trans Name:	SOUTH YUMA COUNTY LANDFILL
TSDf Alt EPA ID:	Not reported
TSDf Alt Name:	Not reported
Waste Code Description:	611 - Contaminated soil from site clean-ups
RCRA Code:	Not reported
Meth Code:	- Not reported
Quantity Tons:	23.97
Waste Quantity:	17
Quantity Unit:	Y
Additional Code 1:	Not reported
Additional Code 2:	Not reported
Additional Code 3:	Not reported
Additional Code 4:	Not reported
Additional Code 5:	Not reported
Shipment Date:	20150518
Creation Date:	11/9/2015 22:15:07
Receipt Date:	20150518
Manifest ID:	014667112JJK
Trans EPA ID:	CAR000173872
Trans Name:	J TORRES
Trans 2 EPA ID:	Not reported
Trans 2 Name:	Not reported
TSDf EPA ID:	AZR000506980
Trans Name:	SOUTH YUMA COUNTY LANDFILL
TSDf Alt EPA ID:	Not reported
TSDf Alt Name:	Not reported
Waste Code Description:	611 - Contaminated soil from site clean-ups
RCRA Code:	Not reported
Meth Code:	- Not reported
Quantity Tons:	23.97
Waste Quantity:	17
Quantity Unit:	Y
Additional Code 1:	Not reported
Additional Code 2:	Not reported
Additional Code 3:	Not reported
Additional Code 4:	Not reported
Additional Code 5:	Not reported
Shipment Date:	20150518
Creation Date:	11/9/2015 22:15:07
Receipt Date:	20150518
Manifest ID:	014667111JJK
Trans EPA ID:	CAR000173872
Trans Name:	JOE TORRES
Trans 2 EPA ID:	Not reported

Map ID
Direction
Distance
Elevation

MAP FINDINGS

Site

Database(s)

EDR ID Number
EPA ID Number

HOLLYWOOD PARK RACETRACK (Continued)

S113139427

Trans 2 Name: Not reported
TSDf EPA ID: AZR000506980
Trans Name: SOUTH YUMA COUNTY LANDFILL
TSDf Alt EPA ID: Not reported
TSDf Alt Name: Not reported
Waste Code Description: 611 - Contaminated soil from site clean-ups
RCRA Code: Not reported
Meth Code: - Not reported
Quantity Tons: 23.97
Waste Quantity: 17
Quantity Unit: Y
Additional Code 1: Not reported
Additional Code 2: Not reported
Additional Code 3: Not reported
Additional Code 4: Not reported
Additional Code 5: Not reported

Shipment Date: 20150518
Creation Date: 11/9/2015 22:15:07
Receipt Date: 20150518
Manifest ID: 014667110JJK
Trans EPA ID: CAR000228056
Trans Name: TOWERS ENVIR
Trans 2 EPA ID: Not reported
Trans 2 Name: Not reported
TSDf EPA ID: AZR000506980
Trans Name: SOUTH YUMA COUNTY LANDFILL
TSDf Alt EPA ID: Not reported
TSDf Alt Name: Not reported
Waste Code Description: 611 - Contaminated soil from site clean-ups
RCRA Code: Not reported
Meth Code: - Not reported
Quantity Tons: 23.97
Waste Quantity: 17
Quantity Unit: Y
Additional Code 1: Not reported
Additional Code 2: Not reported
Additional Code 3: Not reported
Additional Code 4: Not reported
Additional Code 5: Not reported

Additional Info:
Year: 2008
Gen EPA ID: CAL000299411

Shipment Date: 20081230
Creation Date: 3/10/2009 18:30:21
Receipt Date: 20081231
Manifest ID: 005004913JJK
Trans EPA ID: CAL000027718
Trans Name: JIM KNIGHT DRAIN OIL COMPANY INC
Trans 2 EPA ID: Not reported
Trans 2 Name: Not reported
TSDf EPA ID: CAD981696420
Trans Name: EVERGREEN ENVIRONMENTAL SERVICES
TSDf Alt EPA ID: Not reported
TSDf Alt Name: Not reported

Map ID
Direction
Distance
Elevation

MAP FINDINGS

Site

Database(s)

EDR ID Number
EPA ID Number

HOLLYWOOD PARK RACETRACK (Continued)

S113139427

Waste Code Description: 221 - Waste oil and mixed oil
RCRA Code: Not reported
Meth Code: H141 - Storage, Bulking, And/Or Transfer Off Site--No
Treatment/Reovery (H010-H129) Or (H131-H135)
Quantity Tons: 0.76
Waste Quantity: 200
Quantity Unit: G
Additional Code 1: Not reported
Additional Code 2: Not reported
Additional Code 3: Not reported
Additional Code 4: Not reported
Additional Code 5: Not reported

Shipment Date: 20081224
Creation Date: 3/24/2009 18:30:09
Receipt Date: 20081230
Manifest ID: 002791042JJK
Trans EPA ID: CAR000159459
Trans Name: NORTH STATE ENVIRONMENTAL
Trans 2 EPA ID: Not reported
Trans 2 Name: Not reported
TSDf EPA ID: CAD982444481
Trans Name: FILTER RECYCLING SERVICES INC
TSDf Alt EPA ID: Not reported
TSDf Alt Name: Not reported
Waste Code Description: 352 - Other organic solids
RCRA Code: Not reported
Meth Code: H141 - Storage, Bulking, And/Or Transfer Off Site--No
Treatment/Reovery (H010-H129) Or (H131-H135)

Quantity Tons: 0.1075
Waste Quantity: 215
Quantity Unit: P
Additional Code 1: Not reported
Additional Code 2: Not reported
Additional Code 3: Not reported
Additional Code 4: Not reported
Additional Code 5: Not reported

Shipment Date: 20081224
Creation Date: 3/24/2009 18:30:09
Receipt Date: 20081230
Manifest ID: 002791042JJK
Trans EPA ID: CAR000159459
Trans Name: NORTH STATE ENVIRONMENTAL
Trans 2 EPA ID: Not reported
Trans 2 Name: Not reported
TSDf EPA ID: CAD982444481
Trans Name: FILTER RECYCLING SERVICES INC
TSDf Alt EPA ID: Not reported
TSDf Alt Name: Not reported
Waste Code Description: 331 - Off-specification, aged, or surplus organics
RCRA Code: Not reported
Meth Code: H141 - Storage, Bulking, And/Or Transfer Off Site--No
Treatment/Reovery (H010-H129) Or (H131-H135)

Quantity Tons: 0.726
Waste Quantity: 220
Quantity Unit: G

Map ID
Direction
Distance
Elevation

MAP FINDINGS

Site

Database(s)

EDR ID Number
EPA ID Number

HOLLYWOOD PARK RACETRACK (Continued)

S113139427

Additional Code 1:	Not reported
Additional Code 2:	Not reported
Additional Code 3:	Not reported
Additional Code 4:	Not reported
Additional Code 5:	Not reported
Shipment Date:	20081224
Creation Date:	4/29/2009 18:30:08
Receipt Date:	20081231
Manifest ID:	002791005JJK
Trans EPA ID:	CAR000159459
Trans Name:	NORTH STATE ENVIRONMENTAL
Trans 2 EPA ID:	Not reported
Trans 2 Name:	Not reported
TSDf EPA ID:	AZ0000337360
Trans Name:	VEOLIA ES TECHNICAL SOLUTIONS
TSDf Alt EPA ID:	Not reported
TSDf Alt Name:	Not reported
Waste Code Description:	731 - Liquids with polychlorinated biphenyls > 50 mg/l
RCRA Code:	Not reported
Meth Code:	H141 - Storage, Bulking, And/Or Transfer Off Site--No Treatment/Reovery (H010-H129) Or (H131-H135)
Quantity Tons:	0.0573
Waste Quantity:	52
Quantity Unit:	K
Additional Code 1:	Not reported
Additional Code 2:	Not reported
Additional Code 3:	Not reported
Additional Code 4:	Not reported
Additional Code 5:	Not reported
Shipment Date:	20081224
Creation Date:	6/17/2009 18:30:35
Receipt Date:	20090107
Manifest ID:	002791004JJK
Trans EPA ID:	CAR000159459
Trans Name:	NORTH STATE ENVIRONMENTAL
Trans 2 EPA ID:	CAL000281404
Trans 2 Name:	HAZ MAT SERVICES INC
TSDf EPA ID:	CAD008252405
Trans Name:	PACIFIC RESOURCE RECOVERY
TSDf Alt EPA ID:	Not reported
TSDf Alt Name:	Not reported
Waste Code Description:	331 - Off-specification, aged, or surplus organics
RCRA Code:	D001
Meth Code:	H141 - Storage, Bulking, And/Or Transfer Off Site--No Treatment/Reovery (H010-H129) Or (H131-H135)
Quantity Tons:	0.003
Waste Quantity:	6
Quantity Unit:	P
Additional Code 1:	Not reported
Additional Code 2:	Not reported
Additional Code 3:	Not reported
Additional Code 4:	Not reported
Additional Code 5:	Not reported
Shipment Date:	20081224

Map ID
Direction
Distance
Elevation

MAP FINDINGS

Site

Database(s)

EDR ID Number
EPA ID Number

HOLLYWOOD PARK RACETRACK (Continued)

S113139427

Creation Date: 6/17/2009 18:30:35
Receipt Date: 20090107
Manifest ID: 002791004JJK
Trans EPA ID: CAR000159459
Trans Name: NORTH STATE ENVIRONMENTAL
Trans 2 EPA ID: CAL000281404
Trans 2 Name: HAZ MAT SERVICES INC
TSDf EPA ID: CAD008252405
Trans Name: PACIFIC RESOURCE RECOVERY
TSDf Alt EPA ID: Not reported
TSDf Alt Name: Not reported
Waste Code Description: 331 - Off-specification, aged, or surplus organics
RCRA Code: D001
Meth Code: H061 - Fuel Blending Prior To Energy Recovery At Another Site
Quantity Tons: 0.336
Waste Quantity: 672
Quantity Unit: P
Additional Code 1: Not reported
Additional Code 2: Not reported
Additional Code 3: Not reported
Additional Code 4: Not reported
Additional Code 5: Not reported

Shipment Date: 20081124
Creation Date: 2/2/2009 18:30:18
Receipt Date: 20081124
Manifest ID: 005661140JJK
Trans EPA ID: CAR000159459
Trans Name: NORTH STATE ENVIRONMENTAL
Trans 2 EPA ID: Not reported
Trans 2 Name: Not reported
TSDf EPA ID: CAD982444481
Trans Name: FILTER RECYCLING SERVICES INC
TSDf Alt EPA ID: Not reported
TSDf Alt Name: Not reported
Waste Code Description: 343 - Unspecified organic liquid mixture
RCRA Code: Not reported
Meth Code: H141 - Storage, Bulking, And/Or Transfer Off Site--No Treatment/Reovery (H010-H129) Or (H131-H135)
Quantity Tons: 3.5496
Waste Quantity: 1044
Quantity Unit: G
Additional Code 1: Not reported
Additional Code 2: Not reported
Additional Code 3: Not reported
Additional Code 4: Not reported
Additional Code 5: Not reported

Shipment Date: 20080926
Creation Date: 11/14/2008 18:30:18
Receipt Date: 20080929
Manifest ID: 004468147JJK
Trans EPA ID: CAL000027718
Trans Name: JIM KNIGHT DRAIN OIL COMPANY INC
Trans 2 EPA ID: Not reported
Trans 2 Name: Not reported
TSDf EPA ID: CAD981696420

Map ID
Direction
Distance
Elevation

MAP FINDINGS

Site

Database(s)

EDR ID Number
EPA ID Number

HOLLYWOOD PARK RACETRACK (Continued)

S113139427

Trans Name: EVERGREEN ENVIRONMENTAL SERVICES
TSDf Alt EPA ID: Not reported
TSDf Alt Name: Not reported
Waste Code Description: 221 - Waste oil and mixed oil
RCRA Code: Not reported
Meth Code: H141 - Storage, Bulking, And/Or Transfer Off Site--No Treatment/Reovery (H010-H129) Or (H131-H135)

Quantity Tons: 0.646
Waste Quantity: 170
Quantity Unit: G
Additional Code 1: Not reported
Additional Code 2: Not reported
Additional Code 3: Not reported
Additional Code 4: Not reported
Additional Code 5: Not reported

Shipment Date: 20080923
Creation Date: 11/3/2008 18:30:25
Receipt Date: 20080926
Manifest ID: 004624841JJK
Trans EPA ID: CAR000159459
Trans Name: NORTH STATE ENVIRONMENTAL
Trans 2 EPA ID: Not reported
Trans 2 Name: Not reported
TSDf EPA ID: CAD097030993
Trans Name: SIEMENS WATER TECHNOLOGIES CORPORATION
TSDf Alt EPA ID: Not reported
TSDf Alt Name: Not reported
Waste Code Description: 352 - Other organic solids
RCRA Code: Not reported
Meth Code: H141 - Storage, Bulking, And/Or Transfer Off Site--No Treatment/Reovery (H010-H129) Or (H131-H135)

Quantity Tons: 0.125
Waste Quantity: 250
Quantity Unit: P
Additional Code 1: Not reported
Additional Code 2: Not reported
Additional Code 3: Not reported
Additional Code 4: Not reported
Additional Code 5: Not reported

Shipment Date: 20080923
Creation Date: 11/3/2008 18:30:25
Receipt Date: 20080926
Manifest ID: 000201082JJK
Trans EPA ID: CAR000159459
Trans Name: NORTH STATE ENVIRONMENTAL
Trans 2 EPA ID: Not reported
Trans 2 Name: Not reported
TSDf EPA ID: CAD097030993
Trans Name: SIEMANS WATER TECHNOLOGIES CORPERATION
TSDf Alt EPA ID: Not reported
TSDf Alt Name: Not reported
Waste Code Description: 343 - Unspecified organic liquid mixture
RCRA Code: Not reported
Meth Code: H135 - Discharge To Sewer/Potw Or Npdes(With Prior Storage--With Or Without Treatment)

Map ID
Direction
Distance
Elevation

MAP FINDINGS

Site

Database(s)

EDR ID Number
EPA ID Number

HOLLYWOOD PARK RACETRACK (Continued)

S113139427

Quantity Tons: 1.122
Waste Quantity: 330
Quantity Unit: G
Additional Code 1: Not reported
Additional Code 2: Not reported
Additional Code 3: Not reported
Additional Code 4: Not reported
Additional Code 5: Not reported

Additional Info:

Year: 2010
Gen EPA ID: CAL000299411

Shipment Date: 20101203
Creation Date: 5/19/2011 18:30:24
Receipt Date: 20101210
Manifest ID: 007572076JJK
Trans EPA ID: CAR000206086
Trans Name: NORTH STATE ENVIRONMENTAL
Trans 2 EPA ID: Not reported
Trans 2 Name: Not reported
TSDf EPA ID: CAD008252405
Trans Name: PACIFIC RESOURCE RECOVERY
TSDf Alt EPA ID: Not reported
TSDf Alt Name: Not reported
Waste Code Description: 331 - Off-specification, aged, or surplus organics
RCRA Code: D001
Meth Code: H061 - Fuel Blending Prior To Energy Recovery At Another Site
Quantity Tons: 0.145
Waste Quantity: 290
Quantity Unit: P
Additional Code 1: Not reported
Additional Code 2: Not reported
Additional Code 3: Not reported
Additional Code 4: Not reported
Additional Code 5: Not reported

Shipment Date: 20101203
Creation Date: 12/13/2012 22:15:09
Receipt Date: Not reported
Manifest ID: 007572077JJK
Trans EPA ID: CAR000206086
Trans Name: NORTH STATE ENVIRONMENTAL
Trans 2 EPA ID: Not reported
Trans 2 Name: Not reported
TSDf EPA ID: TXD982560294
Trans Name: NSSI/SOURCES & SERVICES INC
TSDf Alt EPA ID: Not reported
TSDf Alt Name: Not reported
Waste Code Description: 551 - Laboratory waste chemicals 561 Detergent and soap
RCRA Code: D002
Meth Code: - Not reported
Quantity Tons: 0.007
Waste Quantity: 14
Quantity Unit: P
Additional Code 1: D001
Additional Code 2: Not reported

Map ID
Direction
Distance
Elevation

MAP FINDINGS

Site

Database(s)

EDR ID Number
EPA ID Number

HOLLYWOOD PARK RACETRACK (Continued)

S113139427

Additional Code 3: Not reported
Additional Code 4: Not reported
Additional Code 5: Not reported

Shipment Date: 20101203
Creation Date: 12/13/2012 22:15:09
Receipt Date: Not reported
Manifest ID: 007572074JJK
Trans EPA ID: CAR000206086
Trans Name: NORTH STATE ENVIRONMENTAL
Trans 2 EPA ID: CAR000156125
Trans 2 Name: LIGHTING RESOURCES LLC
TSDf EPA ID: AZD983476680
Trans Name: LIGHTING RESOURCES INC
TSDf Alt EPA ID: Not reported
TSDf Alt Name: Not reported
Waste Code Description: 261 - Not reported
RCRA Code: Not reported
Meth Code: - Not reported
Quantity Tons: 0.20938
Waste Quantity: 190
Quantity Unit: K
Additional Code 1: Not reported
Additional Code 2: Not reported
Additional Code 3: Not reported
Additional Code 4: Not reported
Additional Code 5: Not reported

Shipment Date: 20101203
Creation Date: 4/27/2011 18:30:26
Receipt Date: 20101208
Manifest ID: 007572078JJK
Trans EPA ID: CAR000206086
Trans Name: NORTH STATE ENVIRONMENTAL
Trans 2 EPA ID: Not reported
Trans 2 Name: Not reported
TSDf EPA ID: AZ0000337360
Trans Name: VEOLIA ES TECHNICAL SOLUTIONS LLC
TSDf Alt EPA ID: Not reported
TSDf Alt Name: Not reported
Waste Code Description: 725 - Liquids with mercury > 20 mg/l
RCRA Code: D009
Meth Code: H010 - Metals Recovery Including Retoring,Smelting,Chemicals,Ect
Quantity Tons: 0.0055
Waste Quantity: 11
Quantity Unit: P
Additional Code 1: Not reported
Additional Code 2: Not reported
Additional Code 3: Not reported
Additional Code 4: Not reported
Additional Code 5: Not reported

Shipment Date: 20101203
Creation Date: 12/13/2012 22:15:09
Receipt Date: Not reported
Manifest ID: 007572077JJK
Trans EPA ID: CAR000206086

Map ID
Direction
Distance
Elevation

MAP FINDINGS

Site

Database(s)

EDR ID Number
EPA ID Number

HOLLYWOOD PARK RACETRACK (Continued)

S113139427

Trans Name:	NORTH STATE ENVIRONMENTAL
Trans 2 EPA ID:	Not reported
Trans 2 Name:	Not reported
TSDf EPA ID:	TXD982560294
Trans Name:	NSSI/SOURCES & SERVICES INC
TSDf Alt EPA ID:	Not reported
TSDf Alt Name:	Not reported
Waste Code Description:	551 - Laboratory waste chemicals 561 Detergent and soap
RCRA Code:	D001
Meth Code:	- Not reported
Quantity Tons:	0.0145
Waste Quantity:	29
Quantity Unit:	P
Additional Code 1:	Not reported
Additional Code 2:	Not reported
Additional Code 3:	Not reported
Additional Code 4:	Not reported
Additional Code 5:	Not reported
Shipment Date:	20101203
Creation Date:	2/19/2011 18:30:25
Receipt Date:	20101209
Manifest ID:	007572075JJK
Trans EPA ID:	CAR000206086
Trans Name:	NORTH STATE ENVIRONMENTAL
Trans 2 EPA ID:	Not reported
Trans 2 Name:	Not reported
TSDf EPA ID:	CAT080013352
Trans Name:	DEMENNO\KERDOON
TSDf Alt EPA ID:	Not reported
TSDf Alt Name:	Not reported
Waste Code Description:	134 - Aqueous solution with <10% total organic residues
RCRA Code:	Not reported
Meth Code:	H039 - Other Recovery Of Reclamation For Reuse Including Acid Regeneration, Organics Recovery Ect
Quantity Tons:	0.147
Waste Quantity:	35
Quantity Unit:	G
Additional Code 1:	Not reported
Additional Code 2:	Not reported
Additional Code 3:	Not reported
Additional Code 4:	Not reported
Additional Code 5:	Not reported
Shipment Date:	20101203
Creation Date:	2/19/2011 18:30:25
Receipt Date:	20101209
Manifest ID:	007572075JJK
Trans EPA ID:	CAR000206086
Trans Name:	NORTH STATE ENVIRONMENTAL
Trans 2 EPA ID:	Not reported
Trans 2 Name:	Not reported
TSDf EPA ID:	CAT080013352
Trans Name:	DEMENNO\KERDOON
TSDf Alt EPA ID:	Not reported
TSDf Alt Name:	Not reported
Waste Code Description:	134 - Aqueous solution with <10% total organic residues

Map ID
Direction
Distance
Elevation

MAP FINDINGS

Site

Database(s)

EDR ID Number
EPA ID Number

HOLLYWOOD PARK RACETRACK (Continued)

S113139427

RCRA Code:	Not reported
Meth Code:	H039 - Other Recovery Of Reclamation For Reuse Including Acid Regeneration, Organics Recovery Ect
Quantity Tons:	0.231
Waste Quantity:	55
Quantity Unit:	G
Additional Code 1:	Not reported
Additional Code 2:	Not reported
Additional Code 3:	Not reported
Additional Code 4:	Not reported
Additional Code 5:	Not reported
Shipment Date:	20101203
Creation Date:	2/8/2011 18:30:24
Receipt Date:	20101208
Manifest ID:	007572073JJK
Trans EPA ID:	CAR000206086
Trans Name:	NORTH STATE ENVIRONMENTAL
Trans 2 EPA ID:	Not reported
Trans 2 Name:	Not reported
TSDf EPA ID:	CAD982444481
Trans Name:	FILTER RECYCLING SERVICES INC
TSDf Alt EPA ID:	Not reported
TSDf Alt Name:	Not reported
Waste Code Description:	352 - Other organic solids
RCRA Code:	Not reported
Meth Code:	H141 - Storage, Bulking, And/Or Transfer Off Site--No Treatment/Reovery (H010-H129) Or (H131-H135)
Quantity Tons:	0.1025
Waste Quantity:	205
Quantity Unit:	P
Additional Code 1:	Not reported
Additional Code 2:	Not reported
Additional Code 3:	Not reported
Additional Code 4:	Not reported
Additional Code 5:	Not reported
Shipment Date:	20101203
Creation Date:	2/8/2011 18:30:24
Receipt Date:	20101208
Manifest ID:	007572073JJK
Trans EPA ID:	CAR000206086
Trans Name:	NORTH STATE ENVIRONMENTAL
Trans 2 EPA ID:	Not reported
Trans 2 Name:	Not reported
TSDf EPA ID:	CAD982444481
Trans Name:	FILTER RECYCLING SERVICES INC
TSDf Alt EPA ID:	Not reported
TSDf Alt Name:	Not reported
Waste Code Description:	352 - Other organic solids
RCRA Code:	Not reported
Meth Code:	H129 - Other Treatment
Quantity Tons:	0.041
Waste Quantity:	82
Quantity Unit:	P
Additional Code 1:	Not reported
Additional Code 2:	Not reported

Map ID
Direction
Distance
Elevation

MAP FINDINGS

Site

Database(s)

EDR ID Number
EPA ID Number

HOLLYWOOD PARK RACETRACK (Continued)

S113139427

Additional Code 3: Not reported
Additional Code 4: Not reported
Additional Code 5: Not reported

Shipment Date: 20101203
Creation Date: 2/8/2011 18:30:24
Receipt Date: 20101208
Manifest ID: 007572073JJK
Trans EPA ID: CAR000206086
Trans Name: NORTH STATE ENVIRONMENTAL
Trans 2 EPA ID: Not reported
Trans 2 Name: Not reported
TSDf EPA ID: CAD982444481
Trans Name: FILTER RECYCLING SERVICES INC
TSDf Alt EPA ID: Not reported
TSDf Alt Name: Not reported
Waste Code Description: 181 - Other inorganic solid waste Organics
RCRA Code: Not reported
Meth Code: H141 - Storage, Bulking, And/Or Transfer Off Site--No Treatment/Reovery (H010-H129) Or (H131-H135)

Quantity Tons: 0.096
Waste Quantity: 192
Quantity Unit: P
Additional Code 1: Not reported
Additional Code 2: Not reported
Additional Code 3: Not reported
Additional Code 4: Not reported
Additional Code 5: Not reported

Additional Info:
Year: 2014
Gen EPA ID: CAL000299411

Shipment Date: 20141006
Creation Date: 11/22/2014 22:15:14
Receipt Date: 20141006
Manifest ID: 012119370JJK
Trans EPA ID: CAR000181891
Trans Name: BDC SPECIAL WASTE SERVICES
Trans 2 EPA ID: Not reported
Trans 2 Name: Not reported
TSDf EPA ID: CAD009007626
Trans Name: AZUSA LAND RECLAMATION
TSDf Alt EPA ID: Not reported
TSDf Alt Name: Not reported
Waste Code Description: 151 - Asbestos-containing waste
RCRA Code: Not reported
Meth Code: H132 - Landfill Or Surface Impoundment That Will Be Closed As Landfill(To Include On-Site Treatment And/Or Stabilization)

Quantity Tons: 12
Waste Quantity: 30
Quantity Unit: Y
Additional Code 1: Not reported
Additional Code 2: Not reported
Additional Code 3: Not reported
Additional Code 4: Not reported
Additional Code 5: Not reported

Map ID
Direction
Distance
Elevation

MAP FINDINGS

Site

Database(s)

EDR ID Number
EPA ID Number

HOLLYWOOD PARK RACETRACK (Continued)

S113139427

Shipment Date:	20141003
Creation Date:	11/22/2014 22:15:14
Receipt Date:	20141003
Manifest ID:	012119365JJK
Trans EPA ID:	CAR000181891
Trans Name:	BDC SPECIAL WASTE SERVICES
Trans 2 EPA ID:	Not reported
Trans 2 Name:	Not reported
TSDf EPA ID:	CAD009007626
Trans Name:	AZUSA LAND RECLAMATION
TSDf Alt EPA ID:	Not reported
TSDf Alt Name:	Not reported
Waste Code Description:	151 - Asbestos-containing waste
RCRA Code:	Not reported
Meth Code:	H132 - Landfill Or Surface Impoundment That Will Be Closed As Landfill(To Include On-Site Treatment And/Or Stabilization)
Quantity Tons:	28
Waste Quantity:	70
Quantity Unit:	Y
Additional Code 1:	Not reported
Additional Code 2:	Not reported
Additional Code 3:	Not reported
Additional Code 4:	Not reported
Additional Code 5:	Not reported
Shipment Date:	20140925
Creation Date:	11/8/2014 22:15:16
Receipt Date:	20140925
Manifest ID:	012119364JJK
Trans EPA ID:	CAR000181891
Trans Name:	BDC SPECIAL WASTE SERVICES
Trans 2 EPA ID:	Not reported
Trans 2 Name:	Not reported
TSDf EPA ID:	CAD009007626
Trans Name:	AZUSA LAND RECLAMATION
TSDf Alt EPA ID:	Not reported
TSDf Alt Name:	Not reported
Waste Code Description:	151 - Asbestos-containing waste
RCRA Code:	Not reported
Meth Code:	H132 - Landfill Or Surface Impoundment That Will Be Closed As Landfill(To Include On-Site Treatment And/Or Stabilization)
Quantity Tons:	24
Waste Quantity:	60
Quantity Unit:	Y
Additional Code 1:	Not reported
Additional Code 2:	Not reported
Additional Code 3:	Not reported
Additional Code 4:	Not reported
Additional Code 5:	Not reported
Shipment Date:	20140923
Creation Date:	11/8/2014 22:15:16
Receipt Date:	20140923
Manifest ID:	012119369JJK
Trans EPA ID:	CAR000181891
Trans Name:	BDC SPECIAL WASTE SERVICES
Trans 2 EPA ID:	Not reported

Map ID
Direction
Distance
Elevation

MAP FINDINGS

Site

Database(s)

EDR ID Number
EPA ID Number

HOLLYWOOD PARK RACETRACK (Continued)

S113139427

Trans 2 Name:	Not reported
TSDf EPA ID:	CAD009007626
Trans Name:	AZUSA LAND RECLAMATION
TSDf Alt EPA ID:	Not reported
TSDf Alt Name:	Not reported
Waste Code Description:	151 - Asbestos-containing waste
RCRA Code:	Not reported
Meth Code:	H132 - Landfill Or Surface Impoundment That Will Be Closed As Landfill(To Include On-Site Treatment And/Or Stabilization)
Quantity Tons:	24
Waste Quantity:	60
Quantity Unit:	Y
Additional Code 1:	Not reported
Additional Code 2:	Not reported
Additional Code 3:	Not reported
Additional Code 4:	Not reported
Additional Code 5:	Not reported
Shipment Date:	20140919
Creation Date:	11/8/2014 22:15:16
Receipt Date:	20140919
Manifest ID:	012119366JJK
Trans EPA ID:	CAR000181891
Trans Name:	BDC SPECIAL WASTE SERVICES
Trans 2 EPA ID:	Not reported
Trans 2 Name:	Not reported
TSDf EPA ID:	CAD009007626
Trans Name:	AZUSA LAND RECLAMATION
TSDf Alt EPA ID:	Not reported
TSDf Alt Name:	Not reported
Waste Code Description:	151 - Asbestos-containing waste
RCRA Code:	Not reported
Meth Code:	H132 - Landfill Or Surface Impoundment That Will Be Closed As Landfill(To Include On-Site Treatment And/Or Stabilization)
Quantity Tons:	20
Waste Quantity:	50
Quantity Unit:	Y
Additional Code 1:	Not reported
Additional Code 2:	Not reported
Additional Code 3:	Not reported
Additional Code 4:	Not reported
Additional Code 5:	Not reported
Shipment Date:	20140917
Creation Date:	11/8/2014 22:15:16
Receipt Date:	20140923
Manifest ID:	012119363JJK
Trans EPA ID:	CAR000181891
Trans Name:	BDC SPECIAL WASTE SERVICES
Trans 2 EPA ID:	Not reported
Trans 2 Name:	Not reported
TSDf EPA ID:	CAD009007626
Trans Name:	AZUSA LAND RECLAMATION
TSDf Alt EPA ID:	Not reported
TSDf Alt Name:	Not reported
Waste Code Description:	151 - Asbestos-containing waste
RCRA Code:	Not reported

Map ID
Direction
Distance
Elevation

MAP FINDINGS

Site

Database(s)

EDR ID Number
EPA ID Number

HOLLYWOOD PARK RACETRACK (Continued)

S113139427

Meth Code:	H132 - Landfill Or Surface Impoundment That Will Be Closed As Landfill(To Include On-Site Treatment And/Or Stabilization)
Quantity Tons:	24
Waste Quantity:	60
Quantity Unit:	Y
Additional Code 1:	Not reported
Additional Code 2:	Not reported
Additional Code 3:	Not reported
Additional Code 4:	Not reported
Additional Code 5:	Not reported
Shipment Date:	20140514
Creation Date:	Not reported
Receipt Date:	Not reported
Manifest ID:	011410120JJK
Trans EPA ID:	CAR000206086
Trans Name:	NORTH STATE ENVIRONMENTAL
Trans 2 EPA ID:	Not reported
Trans 2 Name:	Not reported
TSDf EPA ID:	TXD982560294
Trans Name:	NSSI/SOURCES & SERVICES INC
TSDf Alt EPA ID:	Not reported
TSDf Alt Name:	Not reported
Waste Code Description:	551 - Laboratory waste chemicals 561 Detergent and soap
RCRA Code:	D001
Meth Code:	H040 - Incineration--Thermal Destruction Other Than Use As A Fuel
Quantity Tons:	0.0195
Waste Quantity:	39
Quantity Unit:	P
Additional Code 1:	Not reported
Additional Code 2:	Not reported
Additional Code 3:	Not reported
Additional Code 4:	Not reported
Additional Code 5:	Not reported
Shipment Date:	20140514
Creation Date:	Not reported
Receipt Date:	Not reported
Manifest ID:	011410120JJK
Trans EPA ID:	CAR000206086
Trans Name:	NORTH STATE ENVIRONMENTAL
Trans 2 EPA ID:	Not reported
Trans 2 Name:	Not reported
TSDf EPA ID:	TXD982560294
Trans Name:	NSSI/SOURCES & SERVICES INC
TSDf Alt EPA ID:	Not reported
TSDf Alt Name:	Not reported
Waste Code Description:	741 - Liquids with halogenated organic compounds > 1000 mg/l
RCRA Code:	D040
Meth Code:	H040 - Incineration--Thermal Destruction Other Than Use As A Fuel
Quantity Tons:	0.013
Waste Quantity:	26
Quantity Unit:	P
Additional Code 1:	Not reported
Additional Code 2:	Not reported
Additional Code 3:	Not reported
Additional Code 4:	Not reported

Map ID
Direction
Distance
Elevation

MAP FINDINGS

Site

Database(s)

EDR ID Number
EPA ID Number

HOLLYWOOD PARK RACETRACK (Continued)

S113139427

Additional Code 5: Not reported

Shipment Date: 20140514
Creation Date: Not reported
Receipt Date: Not reported
Manifest ID: 011410120JJK
Trans EPA ID: CAR000206086
Trans Name: NORTH STATE ENVIRONMENTAL
Trans 2 EPA ID: Not reported
Trans 2 Name: Not reported
TSDf EPA ID: TXD982560294
Trans Name: NSSI/SOURCES & SERVICES INC
TSDf Alt EPA ID: Not reported
TSDf Alt Name: Not reported
Waste Code Description: 551 - Laboratory waste chemicals 561 Detergent and soap
RCRA Code: D002
Meth Code: H040 - Incineration--Thermal Destruction Other Than Use As A Fuel
Quantity Tons: 0.006
Waste Quantity: 12
Quantity Unit: P
Additional Code 1: D001
Additional Code 2: Not reported
Additional Code 3: Not reported
Additional Code 4: Not reported
Additional Code 5: Not reported

Shipment Date: 20140514
Creation Date: Not reported
Receipt Date: Not reported
Manifest ID: 011410120JJK
Trans EPA ID: CAR000206086
Trans Name: NORTH STATE ENVIRONMENTAL
Trans 2 EPA ID: Not reported
Trans 2 Name: Not reported
TSDf EPA ID: TXD982560294
Trans Name: NSSI/SOURCES & SERVICES INC
TSDf Alt EPA ID: Not reported
TSDf Alt Name: Not reported
Waste Code Description: 551 - Laboratory waste chemicals 561 Detergent and soap
RCRA Code: D001
Meth Code: H040 - Incineration--Thermal Destruction Other Than Use As A Fuel
Quantity Tons: 0.004
Waste Quantity: 8
Quantity Unit: P
Additional Code 1: Not reported
Additional Code 2: Not reported
Additional Code 3: Not reported
Additional Code 4: Not reported
Additional Code 5: Not reported

Additional Info:
Year: 2017
Gen EPA ID: CAL000299411

Shipment Date: 20170410
Creation Date: 5/25/2017 18:30:52
Receipt Date: 20170410

Map ID
Direction
Distance
Elevation

MAP FINDINGS

Site

Database(s)

EDR ID Number
EPA ID Number

HOLLYWOOD PARK RACETRACK (Continued)

S113139427

Manifest ID:	016798106JJK
Trans EPA ID:	CAR000259382
Trans Name:	G&H TRANSPORT
Trans 2 EPA ID:	Not reported
Trans 2 Name:	Not reported
TSDf EPA ID:	CAT000646117
Trans Name:	CHEMICAL WASTE MANAGEMENT
TSDf Alt EPA ID:	Not reported
TSDf Alt Name:	Not reported
Waste Code Description:	611 - Contaminated soil from site clean-ups
RCRA Code:	Not reported
Meth Code:	H132 - Landfill Or Surface Impoundment That Will Be Closed As Landfill(To Include On-Site Treatment And/Or Stabilization)
Quantity Tons:	25.38
Waste Quantity:	18
Quantity Unit:	Y
Additional Code 1:	Not reported
Additional Code 2:	Not reported
Additional Code 3:	Not reported
Additional Code 4:	Not reported
Additional Code 5:	Not reported
Shipment Date:	20170410
Creation Date:	5/25/2017 18:30:52
Receipt Date:	20170410
Manifest ID:	016798105JJK
Trans EPA ID:	CAR000259382
Trans Name:	G&H TRANSPORT
Trans 2 EPA ID:	Not reported
Trans 2 Name:	Not reported
TSDf EPA ID:	CAT000646117
Trans Name:	CHEMICAL WASTE MANAGEMENT
TSDf Alt EPA ID:	Not reported
TSDf Alt Name:	Not reported
Waste Code Description:	611 - Contaminated soil from site clean-ups
RCRA Code:	Not reported
Meth Code:	H132 - Landfill Or Surface Impoundment That Will Be Closed As Landfill(To Include On-Site Treatment And/Or Stabilization)
Quantity Tons:	25.38
Waste Quantity:	18
Quantity Unit:	Y
Additional Code 1:	Not reported
Additional Code 2:	Not reported
Additional Code 3:	Not reported
Additional Code 4:	Not reported
Additional Code 5:	Not reported
Shipment Date:	20170410
Creation Date:	5/25/2017 18:30:52
Receipt Date:	20170410
Manifest ID:	016798104JJK
Trans EPA ID:	CAR000148809
Trans Name:	INC TRUCKING
Trans 2 EPA ID:	Not reported
Trans 2 Name:	Not reported
TSDf EPA ID:	CAT000646117
Trans Name:	CHEMICAL WASTE MANAGEMENT

Map ID
Direction
Distance
Elevation

MAP FINDINGS

Site

Database(s)

EDR ID Number
EPA ID Number

HOLLYWOOD PARK RACETRACK (Continued)

S113139427

TSDf Alt EPA ID:	Not reported
TSDf Alt Name:	Not reported
Waste Code Description:	611 - Contaminated soil from site clean-ups
RCRA Code:	Not reported
Meth Code:	H132 - Landfill Or Surface Impoundment That Will Be Closed As Landfill(To Include On-Site Treatment And/Or Stabilization)
Quantity Tons:	25.38
Waste Quantity:	18
Quantity Unit:	Y
Additional Code 1:	Not reported
Additional Code 2:	Not reported
Additional Code 3:	Not reported
Additional Code 4:	Not reported
Additional Code 5:	Not reported
Shipment Date:	20170410
Creation Date:	5/25/2017 18:30:52
Receipt Date:	20170410
Manifest ID:	016798103JJK
Trans EPA ID:	CAR000259382
Trans Name:	G&H TRANSPORT
Trans 2 EPA ID:	Not reported
Trans 2 Name:	Not reported
TSDf EPA ID:	CAT000646117
Trans Name:	CHEMICAL WASTE MANAGEMENT
TSDf Alt EPA ID:	Not reported
TSDf Alt Name:	Not reported
Waste Code Description:	611 - Contaminated soil from site clean-ups
RCRA Code:	Not reported
Meth Code:	H132 - Landfill Or Surface Impoundment That Will Be Closed As Landfill(To Include On-Site Treatment And/Or Stabilization)
Quantity Tons:	25.38
Waste Quantity:	18
Quantity Unit:	Y
Additional Code 1:	Not reported
Additional Code 2:	Not reported
Additional Code 3:	Not reported
Additional Code 4:	Not reported
Additional Code 5:	Not reported
Shipment Date:	20170410
Creation Date:	5/25/2017 18:30:52
Receipt Date:	20170410
Manifest ID:	016798102JJK
Trans EPA ID:	CAR000214528
Trans Name:	GTZ TRUCKING
Trans 2 EPA ID:	Not reported
Trans 2 Name:	Not reported
TSDf EPA ID:	CAT000646117
Trans Name:	CHEMICAL WASTE MANAGEMENT
TSDf Alt EPA ID:	Not reported
TSDf Alt Name:	Not reported
Waste Code Description:	611 - Contaminated soil from site clean-ups
RCRA Code:	Not reported
Meth Code:	H132 - Landfill Or Surface Impoundment That Will Be Closed As Landfill(To Include On-Site Treatment And/Or Stabilization)
Quantity Tons:	25.38

Map ID
Direction
Distance
Elevation

MAP FINDINGS

Site

Database(s)

EDR ID Number
EPA ID Number

HOLLYWOOD PARK RACETRACK (Continued)

S113139427

Waste Quantity:	18
Quantity Unit:	Y
Additional Code 1:	Not reported
Additional Code 2:	Not reported
Additional Code 3:	Not reported
Additional Code 4:	Not reported
Additional Code 5:	Not reported
Shipment Date:	20170410
Creation Date:	5/25/2017 18:30:52
Receipt Date:	20170410
Manifest ID:	016798101JJK
Trans EPA ID:	CAR000224568
Trans Name:	BRADLEY TANKS INC
Trans 2 EPA ID:	Not reported
Trans 2 Name:	Not reported
TSDf EPA ID:	CAT000646117
Trans Name:	CHEMICAL WASTE MANAGEMENT
TSDf Alt EPA ID:	Not reported
TSDf Alt Name:	Not reported
Waste Code Description:	611 - Contaminated soil from site clean-ups
RCRA Code:	Not reported
Meth Code:	H132 - Landfill Or Surface Impoundment That Will Be Closed As Landfill(To Include On-Site Treatment And/Or Stabilization)
Quantity Tons:	25.38
Waste Quantity:	18
Quantity Unit:	Y
Additional Code 1:	Not reported
Additional Code 2:	Not reported
Additional Code 3:	Not reported
Additional Code 4:	Not reported
Additional Code 5:	Not reported
Shipment Date:	20170410
Creation Date:	5/25/2017 18:30:52
Receipt Date:	20170410
Manifest ID:	016798107JJK
Trans EPA ID:	CAR000148809
Trans Name:	INC TRUCKING
Trans 2 EPA ID:	Not reported
Trans 2 Name:	Not reported
TSDf EPA ID:	CAT000646117
Trans Name:	CHEMICAL WASTE MANAGEMENT
TSDf Alt EPA ID:	Not reported
TSDf Alt Name:	Not reported
Waste Code Description:	611 - Contaminated soil from site clean-ups
RCRA Code:	Not reported
Meth Code:	H132 - Landfill Or Surface Impoundment That Will Be Closed As Landfill(To Include On-Site Treatment And/Or Stabilization)
Quantity Tons:	25.38
Waste Quantity:	18
Quantity Unit:	Y
Additional Code 1:	Not reported
Additional Code 2:	Not reported
Additional Code 3:	Not reported
Additional Code 4:	Not reported
Additional Code 5:	Not reported

Map ID
Direction
Distance
Elevation

MAP FINDINGS

Site

Database(s)

EDR ID Number
EPA ID Number

HOLLYWOOD PARK RACETRACK (Continued)

S113139427

Shipment Date:	20170407
Creation Date:	5/25/2017 18:30:52
Receipt Date:	20170407
Manifest ID:	016798096JJK
Trans EPA ID:	CAR000224568
Trans Name:	BRADLEY TANKS INC
Trans 2 EPA ID:	Not reported
Trans 2 Name:	Not reported
TSDF EPA ID:	CAT000646117
Trans Name:	CHEMICAL WASTE MANAGEMENT
TSDF Alt EPA ID:	Not reported
TSDF Alt Name:	Not reported
Waste Code Description:	611 - Contaminated soil from site clean-ups
RCRA Code:	Not reported
Meth Code:	H132 - Landfill Or Surface Impoundment That Will Be Closed As Landfill(To Include On-Site Treatment And/Or Stabilization)
Quantity Tons:	25
Waste Quantity:	25
Quantity Unit:	T
Additional Code 1:	Not reported
Additional Code 2:	Not reported
Additional Code 3:	Not reported
Additional Code 4:	Not reported
Additional Code 5:	Not reported
Shipment Date:	20170407
Creation Date:	5/25/2017 18:30:52
Receipt Date:	20170407
Manifest ID:	016798097JJK
Trans EPA ID:	CAR000224568
Trans Name:	BRADLEY TANKS INC
Trans 2 EPA ID:	Not reported
Trans 2 Name:	Not reported
TSDF EPA ID:	CAT000646117
Trans Name:	CHEMICAL WASTE MANAGEMENT
TSDF Alt EPA ID:	Not reported
TSDF Alt Name:	Not reported
Waste Code Description:	611 - Contaminated soil from site clean-ups
RCRA Code:	Not reported
Meth Code:	H132 - Landfill Or Surface Impoundment That Will Be Closed As Landfill(To Include On-Site Treatment And/Or Stabilization)
Quantity Tons:	22
Waste Quantity:	22
Quantity Unit:	T
Additional Code 1:	Not reported
Additional Code 2:	Not reported
Additional Code 3:	Not reported
Additional Code 4:	Not reported
Additional Code 5:	Not reported
Shipment Date:	20170407
Creation Date:	5/25/2017 18:30:52
Receipt Date:	20170407
Manifest ID:	016798098JJK
Trans EPA ID:	CAR000224568
Trans Name:	BRADLEY TANKS INC
Trans 2 EPA ID:	Not reported

Map ID
Direction
Distance
Elevation

MAP FINDINGS

Site

Database(s)

EDR ID Number
EPA ID Number

HOLLYWOOD PARK RACETRACK (Continued)

S113139427

Trans 2 Name: Not reported
TSDf EPA ID: CAT000646117
Trans Name: CHEMICAL WASTE MANAGEMENT
TSDf Alt EPA ID: Not reported
TSDf Alt Name: Not reported
Waste Code Description: 611 - Contaminated soil from site clean-ups
RCRA Code: Not reported
Meth Code: H132 - Landfill Or Surface Impoundment That Will Be Closed As
Landfill(To Include On-Site Treatment And/Or Stabilization)

Quantity Tons: 25
Waste Quantity: 25
Quantity Unit: T
Additional Code 1: Not reported
Additional Code 2: Not reported
Additional Code 3: Not reported
Additional Code 4: Not reported
Additional Code 5: Not reported

Additional Info:

Year: 2011
Gen EPA ID: CAL000299411

Shipment Date: 20111228
Creation Date: 6/4/2013 22:15:22
Receipt Date: Not reported
Manifest ID: 008545497JJK
Trans EPA ID: CAR000206086
Trans Name: NORTH STATE ENVIRONMENTAL
Trans 2 EPA ID: Not reported
Trans 2 Name: Not reported
TSDf EPA ID: AZD983476680
Trans Name: LIGHTING RESOURCES INC
TSDf Alt EPA ID: Not reported
TSDf Alt Name: Not reported
Waste Code Description: 261 - Not reported
RCRA Code: Not reported
Meth Code: - Not reported
Quantity Tons: 0.01102
Waste Quantity: 10
Quantity Unit: K
Additional Code 1: Not reported
Additional Code 2: Not reported
Additional Code 3: Not reported
Additional Code 4: Not reported
Additional Code 5: Not reported

Shipment Date: 20111223
Creation Date: 3/16/2012 20:30:17
Receipt Date: 20111223
Manifest ID: 008764627JJK
Trans EPA ID: CAL912823785
Trans Name: BLACK STAR OIL COMPANY INC
Trans 2 EPA ID: Not reported
Trans 2 Name: Not reported
TSDf EPA ID: CAD099452708
Trans Name: INDUSTRIAL SERVICE OIL COMPANY INC
TSDf Alt EPA ID: Not reported

Map ID
Direction
Distance
Elevation

MAP FINDINGS

Site

Database(s)

EDR ID Number
EPA ID Number

HOLLYWOOD PARK RACETRACK (Continued)

S113139427

TSDf Alt Name:	Not reported
Waste Code Description:	221 - Waste oil and mixed oil
RCRA Code:	Not reported
Meth Code:	H039 - Other Recovery Of Reclamation For Reuse Including Acid Regeneration, Organics Recovery Ect
Quantity Tons:	0.76
Waste Quantity:	200
Quantity Unit:	G
Additional Code 1:	Not reported
Additional Code 2:	Not reported
Additional Code 3:	Not reported
Additional Code 4:	Not reported
Additional Code 5:	Not reported
Shipment Date:	20111220
Creation Date:	5/25/2012 20:30:23
Receipt Date:	20111229
Manifest ID:	008545496JJK
Trans EPA ID:	CAR000206086
Trans Name:	NORTH STATE ENVIRONMENTAL
Trans 2 EPA ID:	Not reported
Trans 2 Name:	Not reported
TSDf EPA ID:	CAD008252405
Trans Name:	PACIFIC RESOURCE RECOVERY
TSDf Alt EPA ID:	Not reported
TSDf Alt Name:	Not reported
Waste Code Description:	331 - Off-specification, aged, or surplus organics
RCRA Code:	D001
Meth Code:	H061 - Fuel Blending Prior To Energy Recovery At Another Site
Quantity Tons:	0.0285
Waste Quantity:	57
Quantity Unit:	P
Additional Code 1:	Not reported
Additional Code 2:	Not reported
Additional Code 3:	Not reported
Additional Code 4:	Not reported
Additional Code 5:	Not reported
Shipment Date:	20111220
Creation Date:	3/13/2012 20:30:40
Receipt Date:	20111222
Manifest ID:	008545495JJK
Trans EPA ID:	CAR000206086
Trans Name:	NORTH STATE ENVIRONMENTAL
Trans 2 EPA ID:	Not reported
Trans 2 Name:	Not reported
TSDf EPA ID:	CAD982444481
Trans Name:	FILTER RECYCLING SERVICES INC
TSDf Alt EPA ID:	Not reported
TSDf Alt Name:	Not reported
Waste Code Description:	352 - Other organic solids
RCRA Code:	Not reported
Meth Code:	H141 - Storage, Bulking, And/Or Transfer Off Site--No Treatment/Reovery (H010-H129) Or (H131-H135)
Quantity Tons:	0.18
Waste Quantity:	360
Quantity Unit:	P

Map ID
Direction
Distance
Elevation

MAP FINDINGS

Site

Database(s)

EDR ID Number
EPA ID Number

HOLLYWOOD PARK RACETRACK (Continued)

S113139427

Additional Code 1:	Not reported
Additional Code 2:	Not reported
Additional Code 3:	Not reported
Additional Code 4:	Not reported
Additional Code 5:	Not reported
Shipment Date:	20111220
Creation Date:	3/13/2012 20:30:40
Receipt Date:	20111222
Manifest ID:	008545495JJK
Trans EPA ID:	CAR000206086
Trans Name:	NORTH STATE ENVIRONMENTAL
Trans 2 EPA ID:	Not reported
Trans 2 Name:	Not reported
TSDf EPA ID:	CAD982444481
Trans Name:	FILTER RECYCLING SERVICES INC
TSDf Alt EPA ID:	Not reported
TSDf Alt Name:	Not reported
Waste Code Description:	331 - Off-specification, aged, or surplus organics
RCRA Code:	Not reported
Meth Code:	H141 - Storage, Bulking, And/Or Transfer Off Site--No Treatment/Reovery (H010-H129) Or (H131-H135)
Quantity Tons:	1.221
Waste Quantity:	370
Quantity Unit:	G
Additional Code 1:	Not reported
Additional Code 2:	Not reported
Additional Code 3:	Not reported
Additional Code 4:	Not reported
Additional Code 5:	Not reported
Shipment Date:	20111220
Creation Date:	3/17/2012 20:30:22
Receipt Date:	20120104
Manifest ID:	008545498JJK
Trans EPA ID:	CAR000206086
Trans Name:	NORTH STATE ENVIRONMENTAL
Trans 2 EPA ID:	CAD981429673
Trans 2 Name:	PHOTO WASTE RECYCLING CO INC
TSDf EPA ID:	CAD981429673
Trans Name:	PHOTO WASTE RECYCLING CO INC
TSDf Alt EPA ID:	Not reported
TSDf Alt Name:	Not reported
Waste Code Description:	541 - Photochemicals / photo processing waste
RCRA Code:	D011
Meth Code:	H010 - Metals Recovery Including Retoring,Smelting,Chemicals,Ect
Quantity Tons:	0.01251
Waste Quantity:	3
Quantity Unit:	G
Additional Code 1:	Not reported
Additional Code 2:	Not reported
Additional Code 3:	Not reported
Additional Code 4:	Not reported
Additional Code 5:	Not reported
Shipment Date:	20110927
Creation Date:	4/12/2012 20:30:13

Map ID
Direction
Distance
Elevation

MAP FINDINGS

Site

Database(s)

EDR ID Number
EPA ID Number

HOLLYWOOD PARK RACETRACK (Continued)

S113139427

Receipt Date: 20111005
Manifest ID: 008549650JJK
Trans EPA ID: CAR000206086
Trans Name: NORTH STATE ENVIRONMENTAL
Trans 2 EPA ID: Not reported
Trans 2 Name: Not reported
TSDf EPA ID: CAD008252405
Trans Name: PACIFIC RESOURCE RECOVERY
TSDf Alt EPA ID: Not reported
TSDf Alt Name: Not reported
Waste Code Description: 331 - Off-specification, aged, or surplus organics
RCRA Code: D001
Meth Code: H061 - Fuel Blending Prior To Energy Recovery At Another Site
Quantity Tons: 0.03
Waste Quantity: 60
Quantity Unit: P
Additional Code 1: Not reported
Additional Code 2: Not reported
Additional Code 3: Not reported
Additional Code 4: Not reported
Additional Code 5: Not reported

Shipment Date: 20110927
Creation Date: 12/9/2011 18:30:51
Receipt Date: 20110930
Manifest ID: 008549651JJK
Trans EPA ID: CAR000206086
Trans Name: NORTH STATE ENVIRONMENTAL
Trans 2 EPA ID: Not reported
Trans 2 Name: Not reported
TSDf EPA ID: CAD982444481
Trans Name: FILTER RECYCLING SERVICES INC
TSDf Alt EPA ID: Not reported
TSDf Alt Name: Not reported
Waste Code Description: 352 - Other organic solids
RCRA Code: Not reported
Meth Code: H141 - Storage, Bulking, And/Or Transfer Off Site--No Treatment/Reovery (H010-H129) Or (H131-H135)

Quantity Tons: 0.036
Waste Quantity: 72
Quantity Unit: P
Additional Code 1: Not reported
Additional Code 2: Not reported
Additional Code 3: Not reported
Additional Code 4: Not reported
Additional Code 5: Not reported

Shipment Date: 20110927
Creation Date: 12/3/2012 22:15:55
Receipt Date: Not reported
Manifest ID: 008549649JJK
Trans EPA ID: CAR000206086
Trans Name: NORTH STATE ENVIRONMENTAL
Trans 2 EPA ID: CAR000156125
Trans 2 Name: LIGHTING RESOURCES LLC
TSDf EPA ID: AZD983476680
Trans Name: LIGHTING RESOURCES INC

Map ID
Direction
Distance
Elevation

MAP FINDINGS

Site

Database(s)

EDR ID Number
EPA ID Number

HOLLYWOOD PARK RACETRACK (Continued)

S113139427

TSDf Alt EPA ID:	Not reported
TSDf Alt Name:	Not reported
Waste Code Description:	261 - Not reported
RCRA Code:	Not reported
Meth Code:	- Not reported
Quantity Tons:	0.02314
Waste Quantity:	21
Quantity Unit:	K
Additional Code 1:	Not reported
Additional Code 2:	Not reported
Additional Code 3:	Not reported
Additional Code 4:	Not reported
Additional Code 5:	Not reported
Shipment Date:	20110927
Creation Date:	12/9/2011 18:30:51
Receipt Date:	20110930
Manifest ID:	008549651JJK
Trans EPA ID:	CAR000206086
Trans Name:	NORTH STATE ENVIRONMENTAL
Trans 2 EPA ID:	Not reported
Trans 2 Name:	Not reported
TSDf EPA ID:	CAD982444481
Trans Name:	FILTER RECYCLING SERVICES INC
TSDf Alt EPA ID:	Not reported
TSDf Alt Name:	Not reported
Waste Code Description:	343 - Unspecified organic liquid mixture
RCRA Code:	Not reported
Meth Code:	H141 - Storage, Bulking, And/Or Transfer Off Site--No Treatment/Reovery (H010-H129) Or (H131-H135)
Quantity Tons:	0.748
Waste Quantity:	220
Quantity Unit:	G
Additional Code 1:	Not reported
Additional Code 2:	Not reported
Additional Code 3:	Not reported
Additional Code 4:	Not reported
Additional Code 5:	Not reported
Additional Info:	
Year:	2009
Gen EPA ID:	CAL000299411
Shipment Date:	20091230
Creation Date:	4/12/2010 18:30:08
Receipt Date:	20100105
Manifest ID:	005878448JJK
Trans EPA ID:	CAL000027718
Trans Name:	JIM KNIGHT DRAIN OIL COMPANY INC
Trans 2 EPA ID:	Not reported
Trans 2 Name:	Not reported
TSDf EPA ID:	CAT080013352
Trans Name:	DEMENNO KERDOON
TSDf Alt EPA ID:	Not reported
TSDf Alt Name:	Not reported
Waste Code Description:	221 - Waste oil and mixed oil
RCRA Code:	Not reported

Map ID
Direction
Distance
Elevation

MAP FINDINGS

Site

Database(s)

EDR ID Number
EPA ID Number

HOLLYWOOD PARK RACETRACK (Continued)

S113139427

Meth Code:	H039 - Other Recovery Of Reclamation For Reuse Including Acid Regeneration, Organics Recovery Ect
Quantity Tons:	0.57
Waste Quantity:	150
Quantity Unit:	G
Additional Code 1:	Not reported
Additional Code 2:	Not reported
Additional Code 3:	Not reported
Additional Code 4:	Not reported
Additional Code 5:	Not reported
Shipment Date:	20091223
Creation Date:	3/11/2010 18:30:08
Receipt Date:	20091229
Manifest ID:	005696364JJK
Trans EPA ID:	CAR000159459
Trans Name:	NORTH STATE ENVIRONMENTAL
Trans 2 EPA ID:	Not reported
Trans 2 Name:	Not reported
TSDf EPA ID:	CAD982444481
Trans Name:	FILTER RECYCLING SERVICES INC
TSDf Alt EPA ID:	Not reported
TSDf Alt Name:	Not reported
Waste Code Description:	331 - Off-specification, aged, or surplus organics
RCRA Code:	Not reported
Meth Code:	H141 - Storage, Bulking, And/Or Transfer Off Site--No Treatment/Reovery (H010-H129) Or (H131-H135)
Quantity Tons:	0.726
Waste Quantity:	220
Quantity Unit:	G
Additional Code 1:	Not reported
Additional Code 2:	Not reported
Additional Code 3:	Not reported
Additional Code 4:	Not reported
Additional Code 5:	Not reported
Shipment Date:	20091223
Creation Date:	3/11/2010 18:30:08
Receipt Date:	20091229
Manifest ID:	005696364JJK
Trans EPA ID:	CAR000159459
Trans Name:	NORTH STATE ENVIRONMENTAL
Trans 2 EPA ID:	Not reported
Trans 2 Name:	Not reported
TSDf EPA ID:	CAD982444481
Trans Name:	FILTER RECYCLING SERVICES INC
TSDf Alt EPA ID:	Not reported
TSDf Alt Name:	Not reported
Waste Code Description:	352 - Other organic solids
RCRA Code:	Not reported
Meth Code:	H141 - Storage, Bulking, And/Or Transfer Off Site--No Treatment/Reovery (H010-H129) Or (H131-H135)
Quantity Tons:	0.15
Waste Quantity:	300
Quantity Unit:	P
Additional Code 1:	Not reported
Additional Code 2:	Not reported

Map ID
Direction
Distance
Elevation

MAP FINDINGS

Site

Database(s)

EDR ID Number
EPA ID Number

HOLLYWOOD PARK RACETRACK (Continued)

S113139427

Additional Code 3:	Not reported
Additional Code 4:	Not reported
Additional Code 5:	Not reported
Shipment Date:	20091223
Creation Date:	3/11/2010 18:30:08
Receipt Date:	20091228
Manifest ID:	005696363JJK
Trans EPA ID:	CAR000159459
Trans Name:	NORTH STATE ENVIRONMENTAL
Trans 2 EPA ID:	Not reported
Trans 2 Name:	Not reported
TSDf EPA ID:	CAT080013352
Trans Name:	DEMENNO\KERDOON
TSDf Alt EPA ID:	Not reported
TSDf Alt Name:	Not reported
Waste Code Description:	223 - Unspecified oil-containing waste
RCRA Code:	Not reported
Meth Code:	H039 - Other Recovery Of Reclamation For Reuse Including Acid Regeneration, Organics Recovery Ect
Quantity Tons:	0.68805
Waste Quantity:	165
Quantity Unit:	G
Additional Code 1:	Not reported
Additional Code 2:	Not reported
Additional Code 3:	Not reported
Additional Code 4:	Not reported
Additional Code 5:	Not reported
Shipment Date:	20091023
Creation Date:	1/8/2010 18:30:08
Receipt Date:	20091028
Manifest ID:	005696261JJK
Trans EPA ID:	CAR000159459
Trans Name:	NORTH STATE ENVIRONMENTAL
Trans 2 EPA ID:	Not reported
Trans 2 Name:	Not reported
TSDf EPA ID:	CAD982444481
Trans Name:	FILTER RECYCLING SERVICES INC
TSDf Alt EPA ID:	Not reported
TSDf Alt Name:	Not reported
Waste Code Description:	343 - Unspecified organic liquid mixture
RCRA Code:	Not reported
Meth Code:	H141 - Storage, Bulking, And/Or Transfer Off Site--No Treatment/Reovery (H010-H129) Or (H131-H135)
Quantity Tons:	0.408
Waste Quantity:	120
Quantity Unit:	G
Additional Code 1:	Not reported
Additional Code 2:	Not reported
Additional Code 3:	Not reported
Additional Code 4:	Not reported
Additional Code 5:	Not reported
Shipment Date:	20090930
Creation Date:	11/3/2009 18:30:29
Receipt Date:	20091001

Map ID
Direction
Distance
Elevation

MAP FINDINGS

Site

Database(s)

EDR ID Number
EPA ID Number

HOLLYWOOD PARK RACETRACK (Continued)

S113139427

Manifest ID:	005600483JJK
Trans EPA ID:	CAL000027718
Trans Name:	JIM KNIGHT DRAIN OIL COMPANY INC
Trans 2 EPA ID:	Not reported
Trans 2 Name:	Not reported
TSDf EPA ID:	CAD099452708
Trans Name:	INDUSTRIAL SERVICE OIL CO
TSDf Alt EPA ID:	Not reported
TSDf Alt Name:	Not reported
Waste Code Description:	221 - Waste oil and mixed oil
RCRA Code:	Not reported
Meth Code:	H039 - Other Recovery Of Reclamation For Reuse Including Acid Regeneration, Organics Recovery Ect
Quantity Tons:	0.57
Waste Quantity:	150
Quantity Unit:	G
Additional Code 1:	Not reported
Additional Code 2:	Not reported
Additional Code 3:	Not reported
Additional Code 4:	Not reported
Additional Code 5:	Not reported
Shipment Date:	20090928
Creation Date:	5/16/2013 22:15:09
Receipt Date:	Not reported
Manifest ID:	005697410JJK
Trans EPA ID:	CAR000159459
Trans Name:	NORTH STATE ENVIRONMENTAL
Trans 2 EPA ID:	Not reported
Trans 2 Name:	Not reported
TSDf EPA ID:	TXD982560294
Trans Name:	NSSI/SOURCES & SERVICES INC
TSDf Alt EPA ID:	Not reported
TSDf Alt Name:	Not reported
Waste Code Description:	551 - Laboratory waste chemicals 561 Detergent and soap
RCRA Code:	Not reported
Meth Code:	- Not reported
Quantity Tons:	0.0055
Waste Quantity:	11
Quantity Unit:	P
Additional Code 1:	Not reported
Additional Code 2:	Not reported
Additional Code 3:	Not reported
Additional Code 4:	Not reported
Additional Code 5:	Not reported
Shipment Date:	20090928
Creation Date:	5/16/2013 22:15:09
Receipt Date:	Not reported
Manifest ID:	005697411JJK
Trans EPA ID:	CAR000159459
Trans Name:	NORTH STATE ENVIRONMENTAL
Trans 2 EPA ID:	Not reported
Trans 2 Name:	Not reported
TSDf EPA ID:	AZD983476680
Trans Name:	LIGHTING RESOURCES INC
TSDf Alt EPA ID:	Not reported

Map ID
Direction
Distance
Elevation

MAP FINDINGS

Site

Database(s)

EDR ID Number
EPA ID Number

HOLLYWOOD PARK RACETRACK (Continued)

S113139427

TSDf Alt Name:	Not reported
Waste Code Description:	261 - Not reported
RCRA Code:	Not reported
Meth Code:	- Not reported
Quantity Tons:	Not reported
Waste Quantity:	Not reported
Quantity Unit:	K
Additional Code 1:	Not reported
Additional Code 2:	Not reported
Additional Code 3:	Not reported
Additional Code 4:	Not reported
Additional Code 5:	Not reported
Shipment Date:	20090928
Creation Date:	5/16/2013 22:15:09
Receipt Date:	Not reported
Manifest ID:	005697410JJK
Trans EPA ID:	CAR000159459
Trans Name:	NORTH STATE ENVIRONMENTAL
Trans 2 EPA ID:	Not reported
Trans 2 Name:	Not reported
TSDf EPA ID:	TXD982560294
Trans Name:	NSSI/SOURCES & SERVICES INC
TSDf Alt EPA ID:	Not reported
TSDf Alt Name:	Not reported
Waste Code Description:	551 - Laboratory waste chemicals 561 Detergent and soap
RCRA Code:	D001
Meth Code:	- Not reported
Quantity Tons:	0.005
Waste Quantity:	10
Quantity Unit:	P
Additional Code 1:	Not reported
Additional Code 2:	Not reported
Additional Code 3:	Not reported
Additional Code 4:	Not reported
Additional Code 5:	Not reported
Shipment Date:	20090928
Creation Date:	5/16/2013 22:15:09
Receipt Date:	Not reported
Manifest ID:	005697410JJK
Trans EPA ID:	CAR000159459
Trans Name:	NORTH STATE ENVIRONMENTAL
Trans 2 EPA ID:	Not reported
Trans 2 Name:	Not reported
TSDf EPA ID:	TXD982560294
Trans Name:	NSSI/SOURCES & SERVICES INC
TSDf Alt EPA ID:	Not reported
TSDf Alt Name:	Not reported
Waste Code Description:	551 - Laboratory waste chemicals 561 Detergent and soap
RCRA Code:	D002
Meth Code:	- Not reported
Quantity Tons:	0.005
Waste Quantity:	10
Quantity Unit:	P
Additional Code 1:	D001
Additional Code 2:	Not reported

Map ID
Direction
Distance
Elevation

MAP FINDINGS

Site

Database(s)

EDR ID Number
EPA ID Number

HOLLYWOOD PARK RACETRACK (Continued)

S113139427

Additional Code 3: Not reported
Additional Code 4: Not reported
Additional Code 5: Not reported

Additional Info:

Year: 2013
Gen EPA ID: CAL000299411

Shipment Date: 20131227
Creation Date: 3/2/2014 22:15:06
Receipt Date: 20131227
Manifest ID: 012110315JJK
Trans EPA ID: CAL912823785
Trans Name: BLACK STAR OIL COMPANY INC
Trans 2 EPA ID: Not reported
Trans 2 Name: Not reported
TSDf EPA ID: CAD099452708
Trans Name: INDUSTRIAL SERVICE OIL COMPANY INC
TSDf Alt EPA ID: Not reported
TSDf Alt Name: Not reported
Waste Code Description: 221 - Waste oil and mixed oil
RCRA Code: Not reported
Meth Code: H039 - Other Recovery Of Reclamation For Reuse Including Acid
Regeneration, Organics Recovery Ect

Quantity Tons: 0.38
Waste Quantity: 100
Quantity Unit: G
Additional Code 1: Not reported
Additional Code 2: Not reported
Additional Code 3: Not reported
Additional Code 4: Not reported
Additional Code 5: Not reported

Shipment Date: 20131031
Creation Date: 4/24/2014 22:15:02
Receipt Date: 20131114
Manifest ID: 011642460JJK
Trans EPA ID: CAR000148296
Trans Name: STARLITE RECLAMATION ENVIRONMENTAL SERVICES INC
Trans 2 EPA ID: CAR000163824
Trans 2 Name: TRIMSA USA
TSDf EPA ID: MXC130619001
Trans Name: RECICLADORA TEMARRY DE MEXICO SA DE CV
TSDf Alt EPA ID: Not reported
TSDf Alt Name: Not reported
Waste Code Description: 331 - Off-specification, aged, or surplus organics
RCRA Code: D035
Meth Code: H020 - Solvents Recovery
Quantity Tons: 0.2805
Waste Quantity: 85
Quantity Unit: G
Additional Code 1: D001
Additional Code 2: Not reported
Additional Code 3: Not reported
Additional Code 4: Not reported
Additional Code 5: Not reported

Map ID
Direction
Distance
Elevation

MAP FINDINGS

Site

Database(s)

EDR ID Number
EPA ID Number

HOLLYWOOD PARK RACETRACK (Continued)

S113139427

Shipment Date:	20131031
Creation Date:	4/24/2014 22:15:08
Receipt Date:	20131116
Manifest ID:	011642459JJK
Trans EPA ID:	CAR000148296
Trans Name:	STARLITE RECLAMATION ENVIRONMENTAL SERVICES INC
Trans 2 EPA ID:	CAD980585293
Trans 2 Name:	INDUSTRIAL WASTE UTILIZATION
TSDf EPA ID:	AZR000501510
Trans Name:	AA SYDCOL LLC
TSDf Alt EPA ID:	Not reported
TSDf Alt Name:	Not reported
Waste Code Description:	291 - Latex waste
RCRA Code:	Not reported
Meth Code:	H141 - Storage, Bulking, And/Or Transfer Off Site--No Treatment/Reovery (H010-H129) Or (H131-H135)
Quantity Tons:	0.22935
Waste Quantity:	55
Quantity Unit:	G
Additional Code 1:	Not reported
Additional Code 2:	Not reported
Additional Code 3:	Not reported
Additional Code 4:	Not reported
Additional Code 5:	Not reported
Shipment Date:	20131031
Creation Date:	4/24/2014 22:15:08
Receipt Date:	20131116
Manifest ID:	011642459JJK
Trans EPA ID:	CAR000148296
Trans Name:	STARLITE RECLAMATION ENVIRONMENTAL SERVICES INC
Trans 2 EPA ID:	CAD980585293
Trans 2 Name:	INDUSTRIAL WASTE UTILIZATION
TSDf EPA ID:	AZR000501510
Trans Name:	AA SYDCOL LLC
TSDf Alt EPA ID:	Not reported
TSDf Alt Name:	Not reported
Waste Code Description:	141 - Off-specification, aged, or surplus inorganics
RCRA Code:	Not reported
Meth Code:	H141 - Storage, Bulking, And/Or Transfer Off Site--No Treatment/Reovery (H010-H129) Or (H131-H135)
Quantity Tons:	0.1251
Waste Quantity:	30
Quantity Unit:	G
Additional Code 1:	Not reported
Additional Code 2:	Not reported
Additional Code 3:	Not reported
Additional Code 4:	Not reported
Additional Code 5:	Not reported
Shipment Date:	20131031
Creation Date:	4/24/2014 22:15:08
Receipt Date:	20131116
Manifest ID:	011642459JJK
Trans EPA ID:	CAR000148296
Trans Name:	STARLITE RECLAMATION ENVIRONMENTAL SERVICES INC
Trans 2 EPA ID:	CAD980585293

Map ID
Direction
Distance
Elevation

MAP FINDINGS

Site

Database(s)

EDR ID Number
EPA ID Number

HOLLYWOOD PARK RACETRACK (Continued)

S113139427

Trans 2 Name: INDUSTRIAL WASTE UTILIZATION
TSDf EPA ID: AZR000501510
Trans Name: AA SYDCOL LLC
TSDf Alt EPA ID: Not reported
TSDf Alt Name: Not reported
Waste Code Description: 133 - Aqueous solution with 10% or more total organic residues
RCRA Code: Not reported
Meth Code: H141 - Storage, Bulking, And/Or Transfer Off Site--No Treatment/Reovery (H010-H129) Or (H131-H135)

Quantity Tons: 1.14675
Waste Quantity: 275
Quantity Unit: G
Additional Code 1: Not reported
Additional Code 2: Not reported
Additional Code 3: Not reported
Additional Code 4: Not reported
Additional Code 5: Not reported

Shipment Date: 20130924
Creation Date: 11/25/2013 22:15:16
Receipt Date: 20130924
Manifest ID: 011145485JJK
Trans EPA ID: CAL912823785
Trans Name: BLACK STAR OIL COMPANY INC
Trans 2 EPA ID: Not reported
Trans 2 Name: Not reported
TSDf EPA ID: CAD099452708
Trans Name: INDUSTRIAL SERVICE OIL COMPANY INC
TSDf Alt EPA ID: Not reported
TSDf Alt Name: Not reported
Waste Code Description: 221 - Waste oil and mixed oil
RCRA Code: Not reported
Meth Code: H039 - Other Recovery Of Reclamation For Reuse Including Acid Regeneration, Organics Recovery Ect

Quantity Tons: 0.38
Waste Quantity: 100
Quantity Unit: G
Additional Code 1: Not reported
Additional Code 2: Not reported
Additional Code 3: Not reported
Additional Code 4: Not reported
Additional Code 5: Not reported

Shipment Date: 20130730
Creation Date: 10/16/2013 22:15:06
Receipt Date: 20130730
Manifest ID: 011145217JJK
Trans EPA ID: CAL912823785
Trans Name: BLACK STAR OIL COMPANY INC
Trans 2 EPA ID: Not reported
Trans 2 Name: Not reported
TSDf EPA ID: CAD099452708
Trans Name: INDUSTRIAL SERVICE OIL COMPANY INC
TSDf Alt EPA ID: Not reported
TSDf Alt Name: Not reported
Waste Code Description: 221 - Waste oil and mixed oil
RCRA Code: Not reported

Map ID
Direction
Distance
Elevation

MAP FINDINGS

Site

Database(s)

EDR ID Number
EPA ID Number

HOLLYWOOD PARK RACETRACK (Continued)

S113139427

Meth Code: H039 - Other Recovery Of Reclamation For Reuse Including Acid
Regeneration, Organics Recovery Ect
Quantity Tons: 0.38
Waste Quantity: 100
Quantity Unit: G
Additional Code 1: Not reported
Additional Code 2: Not reported
Additional Code 3: Not reported
Additional Code 4: Not reported
Additional Code 5: Not reported

Shipment Date: 20130730
Creation Date: 10/16/2013 22:15:06
Receipt Date: 20130802
Manifest ID: 009521304JJK
Trans EPA ID: CAL912823785
Trans Name: BLACK STAR OIL COMPANY INC
Trans 2 EPA ID: Not reported
Trans 2 Name: Not reported
TSDf EPA ID: CAD099452708
Trans Name: INDUSTRIAL SERVICE OIL COMPANY INC
TSDf Alt EPA ID: Not reported
TSDf Alt Name: Not reported
Waste Code Description: 135 - Unspecified aqueous solution
RCRA Code: Not reported
Meth Code: H039 - Other Recovery Of Reclamation For Reuse Including Acid
Regeneration, Organics Recovery Ect

Quantity Tons: 0.168
Waste Quantity: 40
Quantity Unit: G
Additional Code 1: Not reported
Additional Code 2: Not reported
Additional Code 3: Not reported
Additional Code 4: Not reported
Additional Code 5: Not reported

Shipment Date: 20130626
Creation Date: 9/15/2013 22:15:09
Receipt Date: 20130626
Manifest ID: 011145222JJK
Trans EPA ID: CAL912823785
Trans Name: BLACK STAR OIL COMPANY INC
Trans 2 EPA ID: Not reported
Trans 2 Name: Not reported
TSDf EPA ID: CAD099452708
Trans Name: INDUSTRIAL SERVICE OIL COMPANY INC
TSDf Alt EPA ID: Not reported
TSDf Alt Name: Not reported
Waste Code Description: 221 - Waste oil and mixed oil
RCRA Code: Not reported
Meth Code: H039 - Other Recovery Of Reclamation For Reuse Including Acid
Regeneration, Organics Recovery Ect

Quantity Tons: 0.38
Waste Quantity: 100
Quantity Unit: G
Additional Code 1: Not reported
Additional Code 2: Not reported

Map ID
Direction
Distance
Elevation

MAP FINDINGS

Site

Database(s)

EDR ID Number
EPA ID Number

HOLLYWOOD PARK RACETRACK (Continued)

S113139427

Additional Code 3: Not reported
Additional Code 4: Not reported
Additional Code 5: Not reported

Shipment Date: 20130513
Creation Date: 9/28/2013 22:15:14
Receipt Date: 20130514
Manifest ID: 006179087FLE
Trans EPA ID: CAR000148296
Trans Name: STARLITE RECLAMATION ENVIRONMENTAL SERVICES INC
Trans 2 EPA ID: CAD980585293
Trans 2 Name: INDUSTRIAL WASTE UTILIZATION
TSDf EPA ID: AZR000501510
Trans Name: AA SYDCOL LLC
TSDf Alt EPA ID: Not reported
TSDf Alt Name: Not reported
Waste Code Description: 291 - Latex waste
RCRA Code: Not reported
Meth Code: H141 - Storage, Bulking, And/Or Transfer Off Site--No Treatment/Reovery (H010-H129) Or (H131-H135)

Quantity Tons: 0.22935
Waste Quantity: 55
Quantity Unit: G
Additional Code 1: Not reported
Additional Code 2: Not reported
Additional Code 3: Not reported
Additional Code 4: Not reported
Additional Code 5: Not reported

Additional Info:

Year: 2006
Gen EPA ID: CAL000299411

Shipment Date: 20061226
Creation Date: 8/3/2007 18:30:13
Receipt Date: 20061227
Manifest ID: 002140654JJK
Trans EPA ID: CAL912823785
Trans Name: BLACK STAR OIL COMPANY INC
Trans 2 EPA ID: Not reported
Trans 2 Name: Not reported
TSDf EPA ID: CAD981696420
Trans Name: EVERGREEN ENVIRONMENTAL SERVICES
TSDf Alt EPA ID: Not reported
TSDf Alt Name: Not reported
Waste Code Description: 221 - Waste oil and mixed oil
RCRA Code: Not reported
Meth Code: H141 - Storage, Bulking, And/Or Transfer Off Site--No Treatment/Reovery (H010-H129) Or (H131-H135)

Quantity Tons: 0.722
Waste Quantity: 190
Quantity Unit: G
Additional Code 1: Not reported
Additional Code 2: Not reported
Additional Code 3: Not reported
Additional Code 4: Not reported
Additional Code 5: Not reported

Map ID
Direction
Distance
Elevation

MAP FINDINGS

Site

Database(s)

EDR ID Number
EPA ID Number

HOLLYWOOD PARK RACETRACK (Continued)

S113139427

Shipment Date: 20061208
Creation Date: 9/24/2007 18:30:06
Receipt Date: 20061218
Manifest ID: 000197550JJK
Trans EPA ID: CAR000159459
Trans Name: NORTH STATE ENVIRONMENTAL
Trans 2 EPA ID: Not reported
Trans 2 Name: Not reported
TSDf EPA ID: CAD008252405
Trans Name: PACIFIC RESOURCE RECOVERY
TSDf Alt EPA ID: Not reported
TSDf Alt Name: Not reported
Waste Code Description: 331 - Off-specification, aged, or surplus organics
RCRA Code: D001
Meth Code: H061 - Fuel Blending Prior To Energy Recovery At Another Site
Quantity Tons: 0.36
Waste Quantity: 720
Quantity Unit: P
Additional Code 1: Not reported
Additional Code 2: Not reported
Additional Code 3: Not reported
Additional Code 4: Not reported
Additional Code 5: Not reported

Shipment Date: 20061208
Creation Date: 9/24/2007 18:30:06
Receipt Date: 20061218
Manifest ID: 000197550JJK
Trans EPA ID: CAR000159459
Trans Name: NORTH STATE ENVIRONMENTAL
Trans 2 EPA ID: Not reported
Trans 2 Name: Not reported
TSDf EPA ID: CAD008252405
Trans Name: PACIFIC RESOURCE RECOVERY
TSDf Alt EPA ID: Not reported
TSDf Alt Name: Not reported
Waste Code Description: 352 - Other organic solids
RCRA Code: D001
Meth Code: H141 - Storage, Bulking, And/Or Transfer Off Site--No Treatment/Reovery (H010-H129) Or (H131-H135)
Quantity Tons: 0.265
Waste Quantity: 530
Quantity Unit: P
Additional Code 1: Not reported
Additional Code 2: Not reported
Additional Code 3: Not reported
Additional Code 4: Not reported
Additional Code 5: Not reported

Shipment Date: 20061208
Creation Date: 9/24/2007 18:30:06
Receipt Date: 20061218
Manifest ID: 000197550JJK
Trans EPA ID: CAR000159459
Trans Name: NORTH STATE ENVIRONMENTAL
Trans 2 EPA ID: Not reported
Trans 2 Name: Not reported

Map ID
Direction
Distance
Elevation

MAP FINDINGS

Site

Database(s)

EDR ID Number
EPA ID Number

HOLLYWOOD PARK RACETRACK (Continued)

S113139427

TSDF EPA ID: CAD008252405
Trans Name: PACIFIC RESOURCE RECOVERY
TSDF Alt EPA ID: Not reported
TSDF Alt Name: Not reported
Waste Code Description: 331 - Off-specification, aged, or surplus organics
RCRA Code: D001
Meth Code: H141 - Storage, Bulking, And/Or Transfer Off Site--No Treatment/Reovery (H010-H129) Or (H131-H135)

Quantity Tons: 0.0035
Waste Quantity: 7
Quantity Unit: P
Additional Code 1: Not reported
Additional Code 2: Not reported
Additional Code 3: Not reported
Additional Code 4: Not reported
Additional Code 5: Not reported

Shipment Date: 20061208
Creation Date: 2/22/2008 18:30:06
Receipt Date: Not reported
Manifest ID: 000197551JJK
Trans EPA ID: CAR000159459
Trans Name: NORTH STATE ENVIRONMENTAL
Trans 2 EPA ID: CAL000203444
Trans 2 Name: RUST AND SONS TRUCKING
TSDF EPA ID: AZ0000337360
Trans Name: VEOLIA ES TECHNICAL SOLUTIONS LLC
TSDF Alt EPA ID: Not reported
TSDF Alt Name: Not reported
Waste Code Description: 261 - Not reported
RCRA Code: Not reported
Meth Code: - Not reported
Quantity Tons: 0.01653
Waste Quantity: 15
Quantity Unit: K
Additional Code 1: Not reported
Additional Code 2: Not reported
Additional Code 3: Not reported
Additional Code 4: Not reported
Additional Code 5: Not reported

Shipment Date: 20060929
Creation Date: 4/19/2007 18:30:50
Receipt Date: 20061002
Manifest ID: 000249922JJK
Trans EPA ID: CAL000027718
Trans Name: JIM KNIGHT DRAIN OIL COMPANY INC
Trans 2 EPA ID: Not reported
Trans 2 Name: Not reported
TSDF EPA ID: CAD981696420
Trans Name: EVERGREEN ENVIRONMENTAL SERVICES
TSDF Alt EPA ID: Not reported
TSDF Alt Name: Not reported
Waste Code Description: 221 - Waste oil and mixed oil
RCRA Code: Not reported
Meth Code: H141 - Storage, Bulking, And/Or Transfer Off Site--No Treatment/Reovery (H010-H129) Or (H131-H135)

Map ID
Direction
Distance
Elevation

MAP FINDINGS

Site

Database(s)

EDR ID Number
EPA ID Number

HOLLYWOOD PARK RACETRACK (Continued)

S113139427

Quantity Tons:	0.722
Waste Quantity:	190
Quantity Unit:	G
Additional Code 1:	Not reported
Additional Code 2:	Not reported
Additional Code 3:	Not reported
Additional Code 4:	Not reported
Additional Code 5:	Not reported
Shipment Date:	20060927
Creation Date:	7/13/2007 18:30:17
Receipt Date:	20061004
Manifest ID:	000201259JJK
Trans EPA ID:	CAR000159459
Trans Name:	NORTH STATE ENVIRONMENTAL
Trans 2 EPA ID:	CAL000203444
Trans 2 Name:	RUST AND SONS TRUCKING
TSDf EPA ID:	AZ0000337360
Trans Name:	VEOLIA ENVIRONMENTAL SERVICES
TSDf Alt EPA ID:	Not reported
TSDf Alt Name:	Not reported
Waste Code Description:	261 - Not reported
RCRA Code:	Not reported
Meth Code:	H141 - Storage, Bulking, And/Or Transfer Off Site--No Treatment/Reovery (H010-H129) Or (H131-H135)
Quantity Tons:	0.07163
Waste Quantity:	65
Quantity Unit:	K
Additional Code 1:	Not reported
Additional Code 2:	Not reported
Additional Code 3:	Not reported
Additional Code 4:	Not reported
Additional Code 5:	Not reported
Shipment Date:	20060927
Creation Date:	6/29/2007 18:30:33
Receipt Date:	20061006
Manifest ID:	000201278JJK
Trans EPA ID:	CAR000159459
Trans Name:	NORTH STATE ENVIRONMENTAL
Trans 2 EPA ID:	CAL000203444
Trans 2 Name:	RUST AND SONS TRUCKING
TSDf EPA ID:	TXD982560294
Trans Name:	NSSI/SOURCES & SERVICES INC
TSDf Alt EPA ID:	Not reported
TSDf Alt Name:	Not reported
Waste Code Description:	551 - Laboratory waste chemicals 561 Detergent and soap
RCRA Code:	D001
Meth Code:	- Not reported
Quantity Tons:	0.0035
Waste Quantity:	7
Quantity Unit:	P
Additional Code 1:	Not reported
Additional Code 2:	Not reported
Additional Code 3:	Not reported
Additional Code 4:	Not reported
Additional Code 5:	Not reported

Map ID
Direction
Distance
Elevation

MAP FINDINGS

Site

Database(s)

EDR ID Number
EPA ID Number

HOLLYWOOD PARK RACETRACK (Continued)

S113139427

Shipment Date:	20060927
Creation Date:	6/29/2007 18:30:33
Receipt Date:	20061006
Manifest ID:	000201278JJK
Trans EPA ID:	CAR000159459
Trans Name:	NORTH STATE ENVIRONMENTAL
Trans 2 EPA ID:	CAL000203444
Trans 2 Name:	RUST AND SONS TRUCKING
TSDf EPA ID:	TXD982560294
Trans Name:	NSSI/SOURCES & SERVICES INC
TSDf Alt EPA ID:	Not reported
TSDf Alt Name:	Not reported
Waste Code Description:	792 - Not reported
RCRA Code:	D008
Meth Code:	- Not reported
Quantity Tons:	0.055
Waste Quantity:	110
Quantity Unit:	P
Additional Code 1:	D002
Additional Code 2:	Not reported
Additional Code 3:	Not reported
Additional Code 4:	Not reported
Additional Code 5:	Not reported
Shipment Date:	20060927
Creation Date:	6/29/2007 18:30:33
Receipt Date:	20061006
Manifest ID:	000201278JJK
Trans EPA ID:	CAR000159459
Trans Name:	NORTH STATE ENVIRONMENTAL
Trans 2 EPA ID:	CAL000203444
Trans 2 Name:	RUST AND SONS TRUCKING
TSDf EPA ID:	TXD982560294
Trans Name:	NSSI/SOURCES & SERVICES INC
TSDf Alt EPA ID:	Not reported
TSDf Alt Name:	Not reported
Waste Code Description:	741 - Liquids with halogenated organic compounds > 1000 mg/l
RCRA Code:	F005
Meth Code:	H040 - Incineration--Thermal Destruction Other Than Use As A Fuel
Quantity Tons:	0.022
Waste Quantity:	44
Quantity Unit:	P
Additional Code 1:	F003
Additional Code 2:	F002
Additional Code 3:	D001
Additional Code 4:	Not reported
Additional Code 5:	Not reported

HWTS:

Name:	HOLLYWOOD PARK RACETRACK
Address:	1050 S PRAIRIE AVE
Address 2:	Not reported
City,State,Zip:	INGLEWOOD, CA 90301
EPA ID:	CAL000299411
Inactive Date:	06/30/2018
Create Date:	10/14/2005
Last Act Date:	11/07/2018

Map ID
 Direction
 Distance
 Elevation

MAP FINDINGS

Site

Database(s)

EDR ID Number
 EPA ID Number

HOLLYWOOD PARK RACETRACK (Continued)

S113139427

Mailing Name: Not reported
 Mailing Address: 4 EMBARCADERO CTR, STE 3300
 Mailing Address 2: Not reported
 Mailing City,State,Zip: SAN FRANCISCO, CA 941110000
 Owner Name: HOLLYWOOD PARK LAND CO LLC
 Owner Address: 4 EMBARCADERO CTR, STE 3300
 Owner Address 2: Not reported
 Owner City,State,Zip: SAN FRANCISCO, CA 941110000
 Contact Name: CHRIS HOLMQUIST
 Contact Address: 6701 CENTER DRIVE, STE 950
 Contact Address 2: Not reported
 City,State,Zip: LOS ANGELES, CA 90045

NAICS:

EPA ID: CAL000299411
 Create Date: 2005-10-14 11:02:39.280
 NAICS Code: 711219
 NAICS Description: Other Spectator Sports
 Issued EPA ID Date: 2005-10-14 11:02:39.18700
 Inactive Date: 2018-06-30 00:00:00
 Facility Name: HOLLYWOOD PARK RACETRACK
 Facility Address: 1050 S PRAIRIE AVE
 Facility Address 2: Not reported
 Facility City: INGLEWOOD
 Facility County: Not reported
 Facility State: CA
 Facility Zip: 90301

L134 **TESORO SOCAL PIPELINE COMPANY LLC**
1050 S PRAIRIE AVE
< 1/8 **INGLEWOOD, CA 90301**
1 ft.

HAZNET **S123598158**
HWTS **N/A**

Site 30 of 38 in cluster L

Relative:
Lower
Actual:
102 ft.

HAZNET:
 Name: TESORO SOCAL PIPELINE COMPANY LLC
 Address: 1050 S PRAIRIE AVE
 Address 2: Not reported
 City,State,Zip: INGLEWOOD, CA 903014120
 Contact: STEPHEN D. COMLEY
 Telephone: 5625723987
 Mailing Name: Not reported
 Mailing Address: 5905 N PARAMOUNT BLVD

 Year: 2015
 Gepaid: CAC002817934
 TSD EPA ID: NVT330010000
 CA Waste Code: 151 - Asbestos containing waste
 Disposal Method: H132 - Landfill Or Surface Impoundment That Will Be Closed As Landfill(To Include On-Site Treatment And/Or Stabilization)
 Tons: 9.2

Additional Info:

Year: 2015
 Gen EPA ID: CAC002817934

Map ID
Direction
Distance
Elevation

MAP FINDINGS

Site

Database(s)

EDR ID Number
EPA ID Number

TESORO SOCIAL PIPELINE COMPANY LLC (Continued)

S123598158

Shipment Date: 20150615
Creation Date: 1/20/2016 22:15:31
Receipt Date: 20150624
Manifest ID: 000589727WAS
Trans EPA ID: IND058484114
Trans Name: HERITAGE TRANSPORT LLC-TS SIGNAL HILL
Trans 2 EPA ID: CAR000215988
Trans 2 Name: WEST COAST ENVIRONMENTAL SOLUTIONS
TSDf EPA ID: NVT330010000
Trans Name: US ECOLOGY INCORPORATED
TSDf Alt EPA ID: Not reported
TSDf Alt Name: Not reported
Waste Code Description: 151 - Asbestos-containing waste
RCRA Code: Not reported
Meth Code: H132 - Landfill Or Surface Impoundment That Will Be Closed As Landfill(To Include On-Site Treatment And/Or Stabilization)

Quantity Tons: 9.2
Waste Quantity: 40
Quantity Unit: Y
Additional Code 1: Not reported
Additional Code 2: Not reported
Additional Code 3: Not reported
Additional Code 4: Not reported
Additional Code 5: Not reported

HWTS:

Name: TESORO SOCIAL PIPELINE COMPANY LLC
Address: 1050 S PRAIRIE AVE
Address 2: Not reported
City,State,Zip: INGLEWOOD, CA 903014120
EPA ID: CAC002817934
Inactive Date: 09/10/2015
Create Date: 06/11/2015
Last Act Date: 09/11/2015
Mailing Name: Not reported
Mailing Address: 5905 N PARAMOUNT BLVD
Mailing Address 2: Not reported
Mailing City,State,Zip: LONG BEACH, CA 908053709
Owner Name: TESORO SOCIAL PIPELINE COMPANY LLC
Owner Address: 5905 N PARAMOUNT BLVD
Owner Address 2: Not reported
Owner City,State,Zip: LONG BEACH, CA 908053709
Contact Name: STEPHEN D. COMLEY
Contact Address: 5905 N PARAMOUNT BLVD
Contact Address 2: Not reported
City,State,Zip: LONG BEACH, CA 908053709

NAICS:

EPA ID: CAC002817934
Create Date: 2015-06-11 15:10:05.530
NAICS Code: 48621
NAICS Description: Pipeline Transportation of Natural Gas
Issued EPA ID Date: 2015-06-11 15:10:05.53300
Inactive Date: 2015-09-10 15:10:05.52700
Facility Name: TESORO SOCIAL PIPELINE COMPANY LLC
Facility Address: 1050 S PRAIRIE AVE
Facility Address 2: Not reported

Map ID
Direction
Distance
Elevation

MAP FINDINGS

Site

Database(s)

EDR ID Number
EPA ID Number

TESORO SOCIAL PIPELINE COMPANY LLC (Continued)

S123598158

Facility City: INGLEWOOD
Facility County: Not reported
Facility State: CA
Facility Zip: 903014120

L135 **COR-RAY PAINTING CO.**
1050 S. PRAIRIE AVE.
< 1/8 **INGLEWOOD, CA 90301**
1 ft.

HAZNET **S124705166**
HWTS **N/A**

Site 31 of 38 in cluster L

Relative:
Lower

HAZNET:

Actual:
102 ft.

Name: COR-RAY PAINTING CO.
Address: 1050 S. PRAIRIE AVE.
Address 2: Not reported
City,State,Zip: INGLEWOOD, CA 90670
Contact: GARY MCDONALD
Telephone: 5624471930
Mailing Name: Not reported
Mailing Address: 10114 SHOEMAKER AVE.

Year: 2019
Gepaid: CAC003000918
TSD EPA ID: CAT080013352
CA Waste Code: 214 - Unspecified solvent mixture
Disposal Method: H061 - Fuel Blending Prior To Energy Recovery At Another Site
Tons: 0.19800

Year: 2018
Gepaid: CAC002986937
TSD EPA ID: AZR000520304
CA Waste Code: 352 - Other organic solids
Disposal Method: H141 - Storage, Bulking, And/Or Transfer Off Site--No Treatment/Reovery (H010-H129) Or (H131-H135)
Tons: 0.90000

Year: 2018
Gepaid: CAC002986937
TSD EPA ID: CAT080013352
CA Waste Code: 214 - Unspecified solvent mixture
Disposal Method: H061 - Fuel Blending Prior To Energy Recovery At Another Site
Tons: 0.19800

HWTS:

Name: COR-RAY PAINTING CO.
Address: 1050 S. PRAIRIE AVE.
Address 2: Not reported
City,State,Zip: INGLEWOOD, CA 90301
EPA ID: CAC002986937
Inactive Date: 01/28/2019
Create Date: 10/29/2018
Last Act Date: 01/29/2019
Mailing Name: Not reported
Mailing Address: 10114 SHOEMAKER AVE.
Mailing Address 2: Not reported

Map ID
 Direction
 Distance
 Elevation

MAP FINDINGS

Site

Database(s)

EDR ID Number
 EPA ID Number

COR-RAY PAINTING CO. (Continued)

S124705166

Mailing City,State,Zip: SANTA FE SPRINGS, CA 90670
 Owner Name: GARY MCDONALD
 Owner Address: 10114 SHOEMAKER AVE.
 Owner Address 2: Not reported
 Owner City,State,Zip: SANTA FE SPRINGS, CA 90670
 Contact Name: GARY MCDONALD
 Contact Address: 10114 SHOEMAKER AVE.
 Contact Address 2: Not reported
 City,State,Zip: SANTA FE SPRINGS, CA 90670

M136
 < 1/8
 1 ft.

HI-TECH CLEANERS #2
911 S PRAIRIE AVE
INGLEWOOD, CA 90301
 Site 13 of 18 in cluster M

HAZNET **S113033520**
HWTS **N/A**

Relative:
Lower
Actual:
119 ft.

HAZNET:
 Name: HI-TECH CLEANERS #2
 Address: 911 S PRAIRIE AVE
 Address 2: Not reported
 City,State,Zip: INGLEWOOD, CA 903010000
 Contact: RON MOADDEL
 Telephone: 3107497111
 Mailing Name: Not reported
 Mailing Address: 911 S PRAIRIE AVE

Year: 2008
 Gepaid: CAL000031283
 TSD EPA ID: NVR000076158
 CA Waste Code: 211 - Halogenated solvents (chloroforms, methyl chloride, perchloroethylene, etc)
 Disposal Method: H020 - Solvents Recovery
 Tons: 0.275

Year: 2008
 Gepaid: CAL000031283
 TSD EPA ID: NVR000076158
 CA Waste Code: 134 - Aqueous solution with total organic residues less than 10 percent
 Disposal Method: H020 - Solvents Recovery
 Tons: Not reported

Year: 2008
 Gepaid: CAL000031283
 TSD EPA ID: NVR000076158
 CA Waste Code: 213 - Hydrocarbon solvents (benzene, hexane, Stoddard, Etc.)
 Disposal Method: H020 - Solvents Recovery
 Tons: Not reported

Year: 2007
 Gepaid: CAL000031283
 TSD EPA ID: NVR000076158
 CA Waste Code: 211 - Halogenated solvents (chloroforms, methyl chloride, perchloroethylene, etc)
 Disposal Method: H020 - Solvents Recovery
 Tons: 0.275

Year: 2007

Map ID
Direction
Distance
Elevation

MAP FINDINGS

Site

Database(s)

EDR ID Number
EPA ID Number

HI-TECH CLEANERS #2 (Continued)

S113033520

Gepaid: CAL000031283
TSD EPA ID: NVR000076158
CA Waste Code: 134 - Aqueous solution with total organic residues less than 10 percent
Disposal Method: H020 - Solvents Recovery
Tons: Not reported

Year: 2007
Gepaid: CAL000031283
TSD EPA ID: NVR000076158
CA Waste Code: 213 - Hydrocarbon solvents (benzene, hexane, Stoddard, Etc.)
Disposal Method: H020 - Solvents Recovery
Tons: Not reported

Year: 2006
Gepaid: CAL000031283
TSD EPA ID: NVR000076158
CA Waste Code: 211 - Halogenated solvents (chloroforms, methyl chloride, perchloroethylene, etc)
Disposal Method: R01 - Recycler
Tons: 0.22935

Year: 2006
Gepaid: CAL000031283
TSD EPA ID: NVR000076158
CA Waste Code: -
Disposal Method: R01 - Recycler
Tons: Not reported

Year: 2006
Gepaid: CAL000031283
TSD EPA ID: NVR000076158
CA Waste Code: 213 - Hydrocarbon solvents (benzene, hexane, Stoddard, Etc.)
Disposal Method: R01 - Recycler
Tons: Not reported

Year: 2006
Gepaid: CAL000031283
TSD EPA ID: NVR000076158
CA Waste Code: 134 - Aqueous solution with total organic residues less than 10 percent
Disposal Method: R01 - Recycler
Tons: Not reported

[Click this hyperlink](#) while viewing on your computer to access 3 additional CA HAZNET: record(s) in the EDR Site Report.

Additional Info:

Year: 2008
Gen EPA ID: CAL000031283

Shipment Date: 20080123
Creation Date: 7/22/2008 18:30:23
Receipt Date: 20080128
Manifest ID: 000380454GBF
Trans EPA ID: CAR000166827

Map ID
Direction
Distance
Elevation

MAP FINDINGS

Site

Database(s)

EDR ID Number
EPA ID Number

HI-TECH CLEANERS #2 (Continued)

S113033520

Trans Name:	AMERICAN INDUSTRIAL SERVICES
Trans 2 EPA ID:	CAR000161836
Trans 2 Name:	TECHNICHEM INC
TSDf EPA ID:	NVR000076158
Trans Name:	RESOLVENT INC
TSDf Alt EPA ID:	Not reported
TSDf Alt Name:	Not reported
Waste Code Description:	211 - Halogenated solvents (chloroform, methyl chloride, perchloroethylene, etc.
RCRA Code:	F002
Meth Code:	H020 - Solvents Recovery
Quantity Tons:	0.275
Waste Quantity:	550
Quantity Unit:	P
Additional Code 1:	Not reported
Additional Code 2:	Not reported
Additional Code 3:	Not reported
Additional Code 4:	Not reported
Additional Code 5:	Not reported
Shipment Date:	20080123
Creation Date:	7/22/2008 18:30:23
Receipt Date:	20080128
Manifest ID:	000380454GBF
Trans EPA ID:	CAR000166827
Trans Name:	AMERICAN INDUSTRIAL SERVICES
Trans 2 EPA ID:	CAR000161836
Trans 2 Name:	TECHNICHEM INC
TSDf EPA ID:	NVR000076158
Trans Name:	RESOLVENT INC
TSDf Alt EPA ID:	Not reported
TSDf Alt Name:	Not reported
Waste Code Description:	213 - Hydrocarbon solvents (benzene, hexane, Stoddard, etc.
RCRA Code:	Not reported
Meth Code:	H020 - Solvents Recovery
Quantity Tons:	Not reported
Waste Quantity:	Not reported
Quantity Unit:	Not reported
Additional Code 1:	Not reported
Additional Code 2:	Not reported
Additional Code 3:	Not reported
Additional Code 4:	Not reported
Additional Code 5:	Not reported
Shipment Date:	20080123
Creation Date:	7/22/2008 18:30:23
Receipt Date:	20080128
Manifest ID:	000380454GBF
Trans EPA ID:	CAR000166827
Trans Name:	AMERICAN INDUSTRIAL SERVICES
Trans 2 EPA ID:	CAR000161836
Trans 2 Name:	TECHNICHEM INC
TSDf EPA ID:	NVR000076158
Trans Name:	RESOLVENT INC
TSDf Alt EPA ID:	Not reported
TSDf Alt Name:	Not reported
Waste Code Description:	134 - Aqueous solution with <10% total organic residues

Map ID
Direction
Distance
Elevation

MAP FINDINGS

Site

Database(s)

EDR ID Number
EPA ID Number

HI-TECH CLEANERS #2 (Continued)

S113033520

RCRA Code: D039
Meth Code: H020 - Solvents Recovery
Quantity Tons: Not reported
Waste Quantity: Not reported
Quantity Unit: Not reported
Additional Code 1: Not reported
Additional Code 2: Not reported
Additional Code 3: Not reported
Additional Code 4: Not reported
Additional Code 5: Not reported

Shipment Date: 20080123
Creation Date: 7/22/2008 18:30:23
Receipt Date: 20080128
Manifest ID: 000380454GBF
Trans EPA ID: CAR000166827
Trans Name: AMERICAN INDUSTRIAL SERVICES
Trans 2 EPA ID: CAR000161836
Trans 2 Name: TECHNICHEM INC
TSDf EPA ID: NVR000076158
Trans Name: RESOLVENT INC
TSDf Alt EPA ID: Not reported
TSDf Alt Name: Not reported
Waste Code Description: 211 - Halogenated solvents (chloroform, methyl chloride, perchloroethylene, etc.

RCRA Code: F002
Meth Code: H020 - Solvents Recovery
Quantity Tons: Not reported
Waste Quantity: Not reported
Quantity Unit: Not reported
Additional Code 1: Not reported
Additional Code 2: Not reported
Additional Code 3: Not reported
Additional Code 4: Not reported
Additional Code 5: Not reported

Additional Info:

Year: 2007
Gen EPA ID: CAL000031283

Shipment Date: 20070215
Creation Date: 9/20/2007 18:30:07
Receipt Date: 20070222
Manifest ID: 000237870GBF
Trans EPA ID: CAR000166827
Trans Name: AMERICAN INDUSTRIAL SERVICES
Trans 2 EPA ID: CAR000161836
Trans 2 Name: TECHNICHEM INC
TSDf EPA ID: NVR000076158
Trans Name: RESOLVENT INC
TSDf Alt EPA ID: Not reported
TSDf Alt Name: Not reported
Waste Code Description: 211 - Halogenated solvents (chloroform, methyl chloride, perchloroethylene, etc.

RCRA Code: F002
Meth Code: H020 - Solvents Recovery
Quantity Tons: 0.275

Map ID
Direction
Distance
Elevation

MAP FINDINGS

Site

Database(s)

EDR ID Number
EPA ID Number

HI-TECH CLEANERS #2 (Continued)

S113033520

Waste Quantity:	550
Quantity Unit:	P
Additional Code 1:	Not reported
Additional Code 2:	Not reported
Additional Code 3:	Not reported
Additional Code 4:	Not reported
Additional Code 5:	Not reported
Shipment Date:	20070215
Creation Date:	9/20/2007 18:30:07
Receipt Date:	20070222
Manifest ID:	000237870GBF
Trans EPA ID:	CAR000166827
Trans Name:	AMERICAN INDUSTRIAL SERVICES
Trans 2 EPA ID:	CAR000161836
Trans 2 Name:	TECHNICHEM INC
TSDf EPA ID:	NVR000076158
Trans Name:	RESOLVENT INC
TSDf Alt EPA ID:	Not reported
TSDf Alt Name:	Not reported
Waste Code Description:	213 - Hydrocarbon solvents (benzene, hexane, Stoddard, etc.
RCRA Code:	Not reported
Meth Code:	H020 - Solvents Recovery
Quantity Tons:	Not reported
Waste Quantity:	Not reported
Quantity Unit:	Not reported
Additional Code 1:	Not reported
Additional Code 2:	Not reported
Additional Code 3:	Not reported
Additional Code 4:	Not reported
Additional Code 5:	Not reported
Shipment Date:	20070215
Creation Date:	9/20/2007 18:30:07
Receipt Date:	20070222
Manifest ID:	000237870GBF
Trans EPA ID:	CAR000166827
Trans Name:	AMERICAN INDUSTRIAL SERVICES
Trans 2 EPA ID:	CAR000161836
Trans 2 Name:	TECHNICHEM INC
TSDf EPA ID:	NVR000076158
Trans Name:	RESOLVENT INC
TSDf Alt EPA ID:	Not reported
TSDf Alt Name:	Not reported
Waste Code Description:	134 - Aqueous solution with <10% total organic residues
RCRA Code:	D039
Meth Code:	H020 - Solvents Recovery
Quantity Tons:	Not reported
Waste Quantity:	Not reported
Quantity Unit:	Not reported
Additional Code 1:	Not reported
Additional Code 2:	Not reported
Additional Code 3:	Not reported
Additional Code 4:	Not reported
Additional Code 5:	Not reported
Shipment Date:	20070215

Map ID
Direction
Distance
Elevation

MAP FINDINGS

Site

Database(s)

EDR ID Number
EPA ID Number

HI-TECH CLEANERS #2 (Continued)

S113033520

Creation Date: 9/20/2007 18:30:07
Receipt Date: 20070222
Manifest ID: 000237870GBF
Trans EPA ID: CAR000166827
Trans Name: AMERICAN INDUSTRIAL SERVICES
Trans 2 EPA ID: CAR000161836
Trans 2 Name: TECHNICHEM INC
TSDf EPA ID: NVR000076158
Trans Name: RESOLVENT INC
TSDf Alt EPA ID: Not reported
TSDf Alt Name: Not reported
Waste Code Description: 211 - Halogenated solvents (chloroform, methyl chloride, perchloroethylene, etc.
RCRA Code: F002
Meth Code: H020 - Solvents Recovery
Quantity Tons: Not reported
Waste Quantity: Not reported
Quantity Unit: Not reported
Additional Code 1: Not reported
Additional Code 2: Not reported
Additional Code 3: Not reported
Additional Code 4: Not reported
Additional Code 5: Not reported

Additional Info:

Year: 2006
Gen EPA ID: CAL000031283

Shipment Date: 20060504
Creation Date: 9/14/2006 18:37:08
Receipt Date: 20060515
Manifest ID: 24996959
Trans EPA ID: CAR000166827
Trans Name: AMERICAN INDUSTRIAL SERVICES
Trans 2 EPA ID: CAR000161836
Trans 2 Name: TECHNICHEM INC
TSDf EPA ID: NVR000076158
Trans Name: RESOLVENT INC
TSDf Alt EPA ID: Not reported
TSDf Alt Name: Not reported
Waste Code Description: - Not reported
RCRA Code: Not reported
Meth Code: R01 - Recycler
Quantity Tons: Not reported
Waste Quantity: Not reported
Quantity Unit: Not reported
Additional Code 1: Not reported
Additional Code 2: Not reported
Additional Code 3: Not reported
Additional Code 4: Not reported
Additional Code 5: Not reported

Shipment Date: 20060504
Creation Date: 9/14/2006 18:37:08
Receipt Date: 20060515
Manifest ID: 24996959
Trans EPA ID: CAR000166827

Map ID
Direction
Distance
Elevation

MAP FINDINGS

Site

Database(s)

EDR ID Number
EPA ID Number

HI-TECH CLEANERS #2 (Continued)

S113033520

Trans Name:	AMERICAN INDUSTRIAL SERVICES
Trans 2 EPA ID:	CAR000161836
Trans 2 Name:	TECHNICHEM INC
TSDf EPA ID:	NVR000076158
Trans Name:	RESOLVENT INC
TSDf Alt EPA ID:	Not reported
TSDf Alt Name:	Not reported
Waste Code Description:	213 - Hydrocarbon solvents (benzene, hexane, Stoddard, etc.
RCRA Code:	Not reported
Meth Code:	R01 - Recycler
Quantity Tons:	Not reported
Waste Quantity:	Not reported
Quantity Unit:	Not reported
Additional Code 1:	Not reported
Additional Code 2:	Not reported
Additional Code 3:	Not reported
Additional Code 4:	Not reported
Additional Code 5:	Not reported
Shipment Date:	20060504
Creation Date:	9/14/2006 18:37:08
Receipt Date:	20060515
Manifest ID:	24996959
Trans EPA ID:	CAR000166827
Trans Name:	AMERICAN INDUSTRIAL SERVICES
Trans 2 EPA ID:	CAR000161836
Trans 2 Name:	TECHNICHEM INC
TSDf EPA ID:	NVR000076158
Trans Name:	RESOLVENT INC
TSDf Alt EPA ID:	Not reported
TSDf Alt Name:	Not reported
Waste Code Description:	134 - Aqueous solution with <10% total organic residues
RCRA Code:	D039
Meth Code:	R01 - Recycler
Quantity Tons:	Not reported
Waste Quantity:	Not reported
Quantity Unit:	Not reported
Additional Code 1:	Not reported
Additional Code 2:	Not reported
Additional Code 3:	Not reported
Additional Code 4:	Not reported
Additional Code 5:	Not reported
Shipment Date:	20060504
Creation Date:	9/14/2006 18:37:08
Receipt Date:	20060515
Manifest ID:	24996959
Trans EPA ID:	CAR000166827
Trans Name:	AMERICAN INDUSTRIAL SERVICES
Trans 2 EPA ID:	CAR000161836
Trans 2 Name:	TECHNICHEM INC
TSDf EPA ID:	NVR000076158
Trans Name:	RESOLVENT INC
TSDf Alt EPA ID:	Not reported
TSDf Alt Name:	Not reported
Waste Code Description:	211 - Halogenated solvents (chloroform, methyl chloride, perchloroethylene, etc.

Map ID
Direction
Distance
Elevation

MAP FINDINGS

Site

Database(s)

EDR ID Number
EPA ID Number

HI-TECH CLEANERS #2 (Continued)

S113033520

RCRA Code: F002
Meth Code: R01 - Recycler
Quantity Tons: 0.22935
Waste Quantity: 55
Quantity Unit: G
Additional Code 1: Not reported
Additional Code 2: Not reported
Additional Code 3: Not reported
Additional Code 4: Not reported
Additional Code 5: Not reported

Additional Info:

Year: 2005
Gen EPA ID: CAL000031283

Shipment Date: 20050204
Creation Date: 4/3/2005 18:31:55
Receipt Date: 20050207
Manifest ID: 24186154
Trans EPA ID: CAR000036921
Trans Name: CONSOLIDATED WESTERN
Trans 2 EPA ID: CAD981375983
Trans 2 Name: TECHNICHEM INC
TSDf EPA ID: NVR000076158
Trans Name: RESOLVENT INC
TSDf Alt EPA ID: Not reported
TSDf Alt Name: Not reported
Waste Code Description: - Not reported
RCRA Code: Not reported
Meth Code: - Not reported
Quantity Tons: Not reported
Waste Quantity: Not reported
Quantity Unit: Not reported
Additional Code 1: Not reported
Additional Code 2: Not reported
Additional Code 3: Not reported
Additional Code 4: Not reported
Additional Code 5: Not reported

Shipment Date: 20050204
Creation Date: 4/3/2005 18:31:55
Receipt Date: 20050207
Manifest ID: 24186154
Trans EPA ID: CAR000036921
Trans Name: CONSOLIDATED WESTERN
Trans 2 EPA ID: CAD981375983
Trans 2 Name: TECHNICHEM INC
TSDf EPA ID: NVR000076158
Trans Name: RESOLVENT INC
TSDf Alt EPA ID: Not reported
TSDf Alt Name: Not reported
Waste Code Description: 134 - Aqueous solution with <10% total organic residues
RCRA Code: D039
Meth Code: - Not reported
Quantity Tons: Not reported
Waste Quantity: Not reported
Quantity Unit: Not reported

Map ID
Direction
Distance
Elevation

MAP FINDINGS

Site

Database(s)

EDR ID Number
EPA ID Number

HI-TECH CLEANERS #2 (Continued)

S113033520

Additional Code 1: Not reported
Additional Code 2: Not reported
Additional Code 3: Not reported
Additional Code 4: Not reported
Additional Code 5: Not reported

Shipment Date: 20050204
Creation Date: 4/3/2005 18:31:55
Receipt Date: 20050207
Manifest ID: 24186154
Trans EPA ID: CAR000036921
Trans Name: CONSOLIDATED WESTERN
Trans 2 EPA ID: CAD981375983
Trans 2 Name: TECHNICHEM INC
TSDf EPA ID: NVR000076158
Trans Name: RESOLVENT INC
TSDf Alt EPA ID: Not reported
TSDf Alt Name: Not reported
Waste Code Description: 211 - Halogenated solvents (chloroform, methyl chloride, perchloroethylene, etc.)

RCRA Code: F002
Meth Code: - Not reported
Quantity Tons: 0.22935
Waste Quantity: 55
Quantity Unit: G
Additional Code 1: Not reported
Additional Code 2: Not reported
Additional Code 3: Not reported
Additional Code 4: Not reported
Additional Code 5: Not reported

HWTS:

Name: HI-TECH CLEANERS #2
Address: 911 S PRAIRIE AVE
Address 2: Not reported
City,State,Zip: INGLEWOOD, CA 903010000
EPA ID: CAL000031283
Inactive Date: 06/30/2015
Create Date: 05/16/1990
Last Act Date: 01/27/2016
Mailing Name: Not reported
Mailing Address: 911 S PRAIRIE AVE
Mailing Address 2: Not reported
Mailing City,State,Zip: INGLEWOOD, CA 903010000
Owner Name: RON MOADDEL
Owner Address: 13100 PARAMOUNT BLVD
Owner Address 2: Not reported
Owner City,State,Zip: SOUTH GATE, CA 902800000
Contact Name: RON MOADDEL
Contact Address: 635 N LA BREA AVE
Contact Address 2: Not reported
City,State,Zip: INGLEWOOD, CA 903010000

NAICS:

EPA ID: CAL000031283
Create Date: 2013-05-08 15:03:41.063
NAICS Code: 81232

Map ID
Direction
Distance
Elevation

MAP FINDINGS

Site

Database(s)

EDR ID Number
EPA ID Number

HI-TECH CLEANERS #2 (Continued)

S113033520

NAICS Description: Drycleaning and Laundry Services (except Coin-Operated)
Issued EPA ID Date: 1990-05-16 00:00:00
Inactive Date: 2015-06-30 00:00:00
Facility Name: HI-TECH CLEANERS #2
Facility Address: 911 S PRAIRIE AVE
Facility Address 2: Not reported
Facility City: INGLEWOOD
Facility County: Not reported
Facility State: CA
Facility Zip: 903010000

L137 1050 S PRAIRIE AVE
1050 S PRAIRIE AVE
< 1/8 INGLEWOOD, CA 90301
1 ft.

CIWQS S121612736
N/A

Site 32 of 38 in cluster L

Relative:
Lower

CIWQS:

Actual:
102 ft.

Name: 1050 S PRAIRIE AVE
Address: 1050 S PRAIRIE AVE
City,State,Zip: INGLEWOOD, CA 90301
Agency: Hollywood Park Inc
Agency Address: 1050 S Prairie Ave, Inglewood, CA 90301
Place/Project Type: Construction - Commercial
SIC/NAICS: Not reported
Region: 4
Program: CONSTW
Regulatory Measure Status: Terminated
Regulatory Measure Type: Storm water construction
Order Number: 99-08DW
WDID: 4 19C302728
NPDES Number: CAS000002
Adoption Date: Not reported
Effective Date: 09/23/1993
Termination Date: 05/23/1996
Expiration/Review Date: Not reported
Design Flow: Not reported
Major/Minor: Not reported
Complexity: Not reported
TTWQ: Not reported
Enforcement Actions within 5 years: 0
Violations within 5 years: 0
Latitude: Not reported
Longitude: Not reported

N138 STADCO LA, LLC
1000 SOUTH PRARIE AVE
< 1/8 INGLEWOOD, CA 90301
1 ft.

RCRA NonGen / NLR 1025839906
CAC003019506

Site 5 of 6 in cluster N

Relative:
Lower

RCRA NonGen / NLR:

Actual:
112 ft.

Date Form Received by Agency: 2019-06-13 00:00:00.0
Handler Name: STADCO LA, LLC
Handler Address: 1000 SOUTH PRARIE AVE

Map ID
 Direction
 Distance
 Elevation

MAP FINDINGS

Site

Database(s)

EDR ID Number
 EPA ID Number

STADCO LA, LLC (Continued)

1025839906

Handler City,State,Zip:	INGLEWOOD, CA 90301
EPA ID:	CAC003019506
Contact Name:	BRIAN DUNCAN
Contact Address:	1000 SOUTH PRARIE AVE
Contact City,State,Zip:	INGLEWOOD, CA 90301
Contact Telephone:	714-227-2248
Contact Fax:	Not reported
Contact Email:	KEILAH@ENVLOGS.COM
Contact Title:	Not reported
EPA Region:	09
Land Type:	Not reported
Federal Waste Generator Description:	Not a generator, verified
Non-Notifier:	Not reported
Biennial Report Cycle:	Not reported
Accessibility:	Not reported
Active Site Indicator:	Handler Activities
State District Owner:	Not reported
State District:	Not reported
Mailing Address:	1000 SOUTH PRARIE AVE
Mailing City,State,Zip:	INGLEWOOD, CA 90301
Owner Name:	STADCO LA, LLC
Owner Type:	Other
Operator Name:	BRIAN DUNCAN
Operator Type:	Other
Short-Term Generator Activity:	No
Importer Activity:	No
Mixed Waste Generator:	No
Transporter Activity:	No
Transfer Facility Activity:	No
Recycler Activity with Storage:	No
Small Quantity On-Site Burner Exemption:	No
Smelting Melting and Refining Furnace Exemption:	No
Underground Injection Control:	No
Off-Site Waste Receipt:	No
Universal Waste Indicator:	Yes
Universal Waste Destination Facility:	Yes
Federal Universal Waste:	No
Active Site Fed-Reg Treatment Storage and Disposal Facility:	Not reported
Active Site Converter Treatment storage and Disposal Facility:	Not reported
Active Site State-Reg Treatment Storage and Disposal Facility:	Not reported
Active Site State-Reg Handler:	---
Federal Facility Indicator:	Not reported
Hazardous Secondary Material Indicator:	N
Sub-Part K Indicator:	Not reported
Commercial TSD Indicator:	No
Treatment Storage and Disposal Type:	Not reported
2018 GPRA Permit Baseline:	Not on the Baseline
2018 GPRA Renewals Baseline:	Not on the Baseline
Permit Renewals Workload Universe:	Not reported
Permit Workload Universe:	Not reported
Permit Progress Universe:	Not reported
Post-Closure Workload Universe:	Not reported
Closure Workload Universe:	Not reported
202 GPRA Corrective Action Baseline:	No
Corrective Action Workload Universe:	No
Subject to Corrective Action Universe:	No
Non-TSDFs Where RCRA CA has Been Imposed Universe:	No

Map ID
Direction
Distance
Elevation

MAP FINDINGS

Site

Database(s)

EDR ID Number
EPA ID Number

STADCO LA, LLC (Continued)

1025839906

TSDFs Potentially Subject to CA Under 3004 (u)/(v) Universe: No
TSDFs Only Subject to CA under Discretionary Auth Universe: No
Corrective Action Priority Ranking: No NCAPS ranking
Environmental Control Indicator: No
Institutional Control Indicator: No
Human Exposure Controls Indicator: N/A
Groundwater Controls Indicator: N/A
Operating TSDF Universe: Not reported
Full Enforcement Universe: Not reported
Significant Non-Complier Universe: No
Unaddressed Significant Non-Complier Universe: No
Addressed Significant Non-Complier Universe: No
Significant Non-Complier With a Compliance Schedule Universe: No
Financial Assurance Required: Not reported
Handler Date of Last Change: 2019-06-27 14:19:55.0
Recognized Trader-Importer: No
Recognized Trader-Exporter: No
Importer of Spent Lead Acid Batteries: No
Exporter of Spent Lead Acid Batteries: No
Recycler Activity Without Storage: No
Manifest Broker: No
Sub-Part P Indicator: No

Handler - Owner Operator:

Owner/Operator Indicator: Owner
Owner/Operator Name: STADCO LA, LLC
Legal Status: Other
Date Became Current: Not reported
Date Ended Current: Not reported
Owner/Operator Address: 1000 SOUTH PRARIE AVE
Owner/Operator City,State,Zip: INGLEWOOD, CA 90301
Owner/Operator Telephone: 714-227-2248
Owner/Operator Telephone Ext: Not reported
Owner/Operator Fax: Not reported
Owner/Operator Email: Not reported

Owner/Operator Indicator: Operator
Owner/Operator Name: BRIAN DUNCAN
Legal Status: Other
Date Became Current: Not reported
Date Ended Current: Not reported
Owner/Operator Address: 1000 SOUTH PRARIE AVE
Owner/Operator City,State,Zip: INGLEWOOD, CA 90301
Owner/Operator Telephone: 714-227-2248
Owner/Operator Telephone Ext: Not reported
Owner/Operator Fax: Not reported
Owner/Operator Email: Not reported

Historic Generators:

Receive Date: 2019-06-13 00:00:00.0
Handler Name: STADCO LA, LLC
Federal Waste Generator Description: Not a generator, verified
State District Owner: Not reported
Large Quantity Handler of Universal Waste: No
Recognized Trader Importer: No

Map ID
 Direction
 Distance
 Elevation

MAP FINDINGS

Site

Database(s)

EDR ID Number
 EPA ID Number

STADCO LA, LLC (Continued)

1025839906

Recognized Trader Exporter:	No
Spent Lead Acid Battery Importer:	No
Spent Lead Acid Battery Exporter:	No
Current Record:	Yes
Non Storage Recycler Activity:	Not reported
Electronic Manifest Broker:	Not reported

List of NAICS Codes and Descriptions:

NAICS Code:	56299
NAICS Description:	ALL OTHER WASTE MANAGEMENT SERVICES

Facility Has Received Notices of Violations:

Violations:	No Violations Found
-------------	---------------------

Evaluation Action Summary:

Evaluations:	No Evaluations Found
--------------	----------------------

N139

**HOLLYWOOD PARK LAKE PARK
 1000 SOUTH PRAIRIE AVENUE
 INGLEWOOD, CA 90301**

**ECHO 1026222398
 N/A**

< 1/8
 1 ft.

Site 6 of 6 in cluster N

**Relative:
 Lower**

ECHO:

Envid:	1026222398
Registry ID:	110070818392
DFR URL:	http://echo.epa.gov/detailed-facility-report?fid=110070818392
Name:	HOLLYWOOD PARK LAKE PARK
Address:	1000 SOUTH PRAIRIE AVENUE
City,State,Zip:	INGLEWOOD, CA 90301

**Actual:
 112 ft.**

L140

**CHURCHILL DOWNS CA
 1050 S PRAIRIE AVE
 INGLEWOOD, CA 90301**

**CIWQS S121629245
 N/A**

< 1/8
 1 ft.

Site 33 of 38 in cluster L

**Relative:
 Lower**

CIWQS:

Name:	CHURCHILL DOWNS CA
Address:	1050 S PRAIRIE AVE
City,State,Zip:	INGLEWOOD, CA 90301
Agency:	Churchill Downs California Co
Agency Address:	1050 S Prairie Ave, Inglewood, CA 90301
Place/Project Type:	Industrial - Air Transportation, Nonscheduled
SIC/NAICS:	4522
Region:	4
Program:	INDSTW
Regulatory Measure Status:	Terminated
Regulatory Measure Type:	Storm water industrial
Order Number:	2014-0057-DWQ
WDID:	4 19I015510
NPDES Number:	CAS000001
Adoption Date:	Not reported
Effective Date:	12/02/1999

**Actual:
 102 ft.**

Map ID
Direction
Distance
Elevation

MAP FINDINGS

Site

Database(s)

EDR ID Number
EPA ID Number

CHURCHILL DOWNS CA (Continued)

S121629245

Termination Date: 11/20/2000
Expiration/Review Date: Not reported
Design Flow: Not reported
Major/Minor: Not reported
Complexity: Not reported
TTWQ: Not reported
Enforcement Actions within 5 years: 0
Violations within 5 years: 0
Latitude: 33.94999
Longitude: -118.34392

L141

**CHMIRS S100221427
N/A**

**< 1/8
1 ft.**

**1050 S. PRAIRIE AVENUE
INGLEWOOD, CA 90303**

Site 34 of 38 in cluster L

**Relative:
Lower**

CHMIRS:

**Actual:
102 ft.**

Name: Not reported
Address: 1050 S. PRAIRIE AVENUE
City,State,Zip: INGLEWOOD, CA 90303
OES Incident Number: 099408
OES notification: Not reported
OES Date: Not reported
OES Time: Not reported
Date Completed: 07-AUG-90
Property Use: 500
Agency Id Number: 19090
Agency Incident Number: 044941-90
Time Notified: 1748
Time Completed: 1859
Surrounding Area: 100
Estimated Temperature: 85
Property Management: P
More Than Two Substances Involved?: N
Resp Agncy Personel # Of Decontaminated: 0
Responding Agency Personel # Of Injuries: 0
Responding Agency Personel # Of Fatalities: 0
Others Number Of Decontaminated: 0
Others Number Of Injuries: 0
Others Number Of Fatalities: 0
Vehicle Make/year: Not reported
Vehicle License Number: Not reported
Vehicle State: Not reported
Vehicle Id Number: Not reported
CA DOT PUC/ICC Number: Not reported
Company Name: Not reported
Reporting Officer Name/ID: D. POTTS, CAPT. E44-B
Report Date: 08-AUG-90
Facility Telephone: 213 412-5350
Waterway Involved: Not reported
Waterway: Not reported
Spill Site: Not reported
Cleanup By: Not reported
Containment: Not reported
What Happened: Not reported
Type: Not reported
Measure: Not reported

Map ID
 Direction
 Distance
 Elevation

MAP FINDINGS

Site

Database(s)

EDR ID Number
 EPA ID Number

(Continued)

S100221427

Other: Not reported
 Date/Time: Not reported
 Year: 88-92
 Agency: Not reported
 Incident Date: 07-AUG-90
 Admin Agency: Not reported
 Amount: Not reported
 Contained: Not reported
 Site Type: Not reported
 E Date: 30-MAY-91
 Substance: Not reported
 Unknown: Not reported
 Substance #2: Not reported
 Substance #3: Not reported
 Evacuations: Not reported
 Number of Injuries: Not reported
 Number of Fatalities: Not reported
 #1 Pipeline: Not reported
 #2 Pipeline: Not reported
 #3 Pipeline: Not reported
 #1 Vessel >= 300 Tons: Not reported
 #2 Vessel >= 300 Tons: Not reported
 #3 Vessel >= 300 Tons: Not reported
 Evacs: Not reported
 Injuries: Not reported
 Fatafs: Not reported
 Comments: Y
 Description: Not reported

M142 T-MOBILE WEST, LLC LA23650D
923 S PRAIRIE AVE
< 1/8 INGLEWOOD, CA 90301
1 ft.

CERS S123531939
N/A

Site 14 of 18 in cluster M

**Relative:
 Lower
 Actual:
 116 ft.**

CERS:
 Name: T-MOBILE WEST, LLC LA23650D
 Address: 923 S PRAIRIE AVE
 City,State,Zip: INGLEWOOD, CA 90301
 Site ID: 518883
 CERS ID: 10727101
 CERS Description: Chemical Storage Facilities

Evaluation:
 Eval General Type: Compliance Evaluation Inspection
 Eval Date: 08-21-2019
 Violations Found: No
 Eval Type: Routine done by local agency
 Eval Notes: James Tran, Senior Field Technician
 Eval Division: Los Angeles County Fire Department
 Eval Program: HMRRP
 Eval Source: CERS

Coordinates:
 Site ID: 518883
 Facility Name: T-Mobile West, LLC LA23650D
 Env Int Type Code: HMBP
 Program ID: 10727101

Map ID
Direction
Distance
Elevation

MAP FINDINGS

Site

Database(s)

EDR ID Number
EPA ID Number

T-MOBILE WEST, LLC LA23650D (Continued)

S123531939

Coord Name: Not reported
Ref Point Type Desc: Center of a facility or station.
Latitude: 33.951550
Longitude: -118.344350

Affiliation:

Affiliation Type Desc: CUPA District
Entity Name: Los Angeles County Fire
Entity Title: Not reported
Affiliation Address: 5825 Rickenbacker Road
Affiliation City: Commerce
Affiliation State: CA
Affiliation Country: Not reported
Affiliation Zip: 90040-3027
Affiliation Phone: (323) 890-4000

Affiliation Type Desc: Document Preparer
Entity Name: Kelly Michaels
Entity Title: Not reported
Affiliation Address: Not reported
Affiliation City: Not reported
Affiliation State: Not reported
Affiliation Country: Not reported
Affiliation Zip: Not reported
Affiliation Phone: Not reported

Affiliation Type Desc: Identification Signer
Entity Name: Kelly Michaels
Entity Title: Project Manager
Affiliation Address: Not reported
Affiliation City: Not reported
Affiliation State: Not reported
Affiliation Country: Not reported
Affiliation Zip: Not reported
Affiliation Phone: Not reported

Affiliation Type Desc: Environmental Contact
Entity Name: Kelly Michaels
Entity Title: Not reported
Affiliation Address: 4100 Guardian St., Ste 101
Affiliation City: Simi Valley
Affiliation State: CA
Affiliation Country: Not reported
Affiliation Zip: 93063
Affiliation Phone: Not reported

Affiliation Type Desc: Legal Owner
Entity Name: T-MOBILE WEST, LLC
Entity Title: Not reported
Affiliation Address: 12920 SE 38th Street
Affiliation City: Bellevue
Affiliation State: WA
Affiliation Country: United States
Affiliation Zip: 98006
Affiliation Phone: (425) 383-4000

Affiliation Type Desc: Facility Mailing Address

Map ID
Direction
Distance
Elevation

MAP FINDINGS

Site

Database(s)

EDR ID Number
EPA ID Number

T-MOBILE WEST, LLC LA23650D (Continued)

S123531939

Entity Name: Mailing Address
Entity Title: Not reported
Affiliation Address: 4100 Guardian St., Ste 101
Affiliation City: Simi Valley
Affiliation State: CA
Affiliation Country: Not reported
Affiliation Zip: 93063
Affiliation Phone: Not reported

Affiliation Type Desc: Operator
Entity Name: T-MOBILE WEST, LLC
Entity Title: Not reported
Affiliation Address: Not reported
Affiliation City: Not reported
Affiliation State: Not reported
Affiliation Country: Not reported
Affiliation Zip: Not reported
Affiliation Phone: (805) 574-0897

Affiliation Type Desc: Parent Corporation
Entity Name: T-MOBILE WEST, LLC
Entity Title: Not reported
Affiliation Address: Not reported
Affiliation City: Not reported
Affiliation State: Not reported
Affiliation Country: Not reported
Affiliation Zip: Not reported
Affiliation Phone: Not reported

L143 **HOLLYWOOD PARK OPERATING CO**
1050 PRAIRIE AVE
< 1/8 **INGLEWOOD, CA 90301**
1 ft.

FTTS 1010005224
N/A

Site 35 of 38 in cluster L

Relative:
Lower
Actual:
102 ft.

FTTS:
Case Number: Not reported
Docket Number: 09-87-0046
Complaint Issue Date: 07/23/87
Abatement Amount: 0.0000
Proposed Penalty: 33000.0000
Final Assessment: 19000.0000
Final Order Date: 02/19/88
Close Date: / /
Violations(s): PCB, Use
PCB, Label or Marking
PCB, Dispose
PCB, Failure to Maintain Records

MAP FINDINGS

Map ID
Direction
Distance
Elevation

Site

Database(s)

EDR ID Number
EPA ID Number

L144 **HOLLYWOOD PARK RACETRACK**
1050 S PRAIRIE AVE
< 1/8 **INGLEWOOD, CA 90301**
1 ft.

HAZNET **S123636792**
HWTS **N/A**

Site 36 of 38 in cluster L

Relative:
Lower
Actual:
102 ft.

HAZNET:
Name: HOLLYWOOD PARK RACETRACK
Address: 1050 S PRAIRIE AVE
Address 2: Not reported
City,State,Zip: INGLEWOOD, CA 903014120
Contact: CLEN BOUNDS
Telephone: 3104191619
Mailing Name: Not reported
Mailing Address: 910 S PRAIRIE AVE

Year: 2016
Gepaid: CAP000264606
TSD EPA ID: CAT000646117
CA Waste Code: 611 - Contaminated soil from site clean-up
Disposal Method: H132 - Landfill Or Surface Impoundment That Will Be Closed As Landfill(To Include On-Site Treatment And/Or Stabilization)

Tons: 474

HWTS:
Name: HOLLYWOOD PARK RACETRACK
Address: 1050 S PRAIRIE AVE
Address 2: Not reported
City,State,Zip: INGLEWOOD, CA 903014120
EPA ID: CAP000264606
Inactive Date: 11/17/2016
Create Date: 07/18/2016
Last Act Date: 11/17/2016
Mailing Name: Not reported
Mailing Address: 910 S PRAIRIE AVE
Mailing Address 2: Not reported
Mailing City,State,Zip: INGLEWOOD, CA 903011480
Owner Name: HOLLYWOOD PARK LAND COMPANY LLC
Owner Address: 5 EMBARCADERO CTR STE 3300
Owner Address 2: Not reported
Owner City,State,Zip: SAN FRANCISCO, CA 941114800
Contact Name: CLEN BOUNDS
Contact Address: 3883 W CENTURY BLVD
Contact Address 2: Not reported
City,State,Zip: INGLEWOOD, CA 903031003

L145 **HOLLYWOOD PARK**
1050 N PRAIRIE AVE
< 1/8 **INGLEWOOD, CA**
1 ft.

SWEEPS UST **S106927342**
N/A

Site 37 of 38 in cluster L

Relative:
Lower
Actual:
102 ft.

SWEEPS UST:
Name: HOLLYWOOD PARK
Address: 1050 N PRAIRIE AVE
City: INGLEWOOD
Status: Active
Comp Number: 10320

Map ID
Direction
Distance
Elevation

MAP FINDINGS

Site

Database(s)

EDR ID Number
EPA ID Number

HOLLYWOOD PARK (Continued)

S106927342

Number: 9
Board Of Equalization: 44-008814
Referral Date: 06-30-89
Action Date: Not reported
Created Date: 06-30-89
Owner Tank Id: Not reported
SWRCB Tank Id: 19-000-010320-000001
Tank Status: A
Capacity: Not reported
Active Date: 06-30-89
Tank Use: UNKNOWN
STG: W
Content: Not reported
Number Of Tanks: 2

Name: HOLLYWOOD PARK
Address: 1050 N PRAIRIE AVE
City: INGLEWOOD
Status: Active
Comp Number: 10320
Number: 9
Board Of Equalization: 44-008814
Referral Date: 06-30-89
Action Date: Not reported
Created Date: 06-30-89
Owner Tank Id: Not reported
SWRCB Tank Id: 19-000-010320-000002
Tank Status: A
Capacity: Not reported
Active Date: 06-30-89
Tank Use: UNKNOWN
STG: W
Content: Not reported
Number Of Tanks: Not reported

M146 **INGLEWOOD STADIUM**
950 S PRAIRE
INGLEWOOD, CA 90301
< 1/8
1 ft.

RCRA NonGen / NLR **1025839570**
CAC003019170

Site 15 of 18 in cluster M

Relative:
Lower
Actual:
116 ft.

RCRA NonGen / NLR:
Date Form Received by Agency: 2019-06-11 00:00:00.0
Handler Name: INGLEWOOD STADIUM
Handler Address: 950 S PRAIRE
Handler City,State,Zip: INGLEWOOD, CA 90301
EPA ID: CAC003019170
Contact Name: BRIAN WAKEFIELD
Contact Address: 950 S PRAIRE
Contact City,State,Zip: INGLEWOOD, CA 90301
Contact Telephone: 714-227-2248
Contact Fax: Not reported
Contact Email: KEILAH@ENVLOGS.COM
Contact Title: Not reported
EPA Region: 09
Land Type: Not reported
Federal Waste Generator Description: Not a generator, verified
Non-Notifier: Not reported

Map ID
 Direction
 Distance
 Elevation

MAP FINDINGS

Site

Database(s)

EDR ID Number
 EPA ID Number

INGLEWOOD STADIUM (Continued)

1025839570

Biennial Report Cycle:	Not reported
Accessibility:	Not reported
Active Site Indicator:	Handler Activities
State District Owner:	Not reported
State District:	Not reported
Mailing Address:	950 S PRAIRE
Mailing City, State, Zip:	INGLEWOOD, CA 90301
Owner Name:	INGLEWOOD STADIUM
Owner Type:	Other
Operator Name:	BRIAN WAKEFIELD
Operator Type:	Other
Short-Term Generator Activity:	No
Importer Activity:	No
Mixed Waste Generator:	No
Transporter Activity:	No
Transfer Facility Activity:	No
Recycler Activity with Storage:	No
Small Quantity On-Site Burner Exemption:	No
Smelting Melting and Refining Furnace Exemption:	No
Underground Injection Control:	No
Off-Site Waste Receipt:	No
Universal Waste Indicator:	Yes
Universal Waste Destination Facility:	Yes
Federal Universal Waste:	No
Active Site Fed-Reg Treatment Storage and Disposal Facility:	Not reported
Active Site Converter Treatment storage and Disposal Facility:	Not reported
Active Site State-Reg Treatment Storage and Disposal Facility:	Not reported
Active Site State-Reg Handler:	---
Federal Facility Indicator:	Not reported
Hazardous Secondary Material Indicator:	N
Sub-Part K Indicator:	Not reported
Commercial TSD Indicator:	No
Treatment Storage and Disposal Type:	Not reported
2018 GPRC Permit Baseline:	Not on the Baseline
2018 GPRC Renewals Baseline:	Not on the Baseline
Permit Renewals Workload Universe:	Not reported
Permit Workload Universe:	Not reported
Permit Progress Universe:	Not reported
Post-Closure Workload Universe:	Not reported
Closure Workload Universe:	Not reported
202 GPRC Corrective Action Baseline:	No
Corrective Action Workload Universe:	No
Subject to Corrective Action Universe:	No
Non-TSDs Where RCRA CA has Been Imposed Universe:	No
TSDs Potentially Subject to CA Under 3004 (u)/(v) Universe:	No
TSDs Only Subject to CA under Discretionary Auth Universe:	No
Corrective Action Priority Ranking:	No NCAPS ranking
Environmental Control Indicator:	No
Institutional Control Indicator:	No
Human Exposure Controls Indicator:	N/A
Groundwater Controls Indicator:	N/A
Operating TSD Universe:	Not reported
Full Enforcement Universe:	Not reported
Significant Non-Complier Universe:	No
Unaddressed Significant Non-Complier Universe:	No
Addressed Significant Non-Complier Universe:	No
Significant Non-Complier With a Compliance Schedule Universe:	No

Map ID
Direction
Distance
Elevation

MAP FINDINGS

Site

Database(s)

EDR ID Number
EPA ID Number

INGLEWOOD STADIUM (Continued)

1025839570

Financial Assurance Required: Not reported
Handler Date of Last Change: 2019-06-27 14:19:48.0
Recognized Trader-Importer: No
Recognized Trader-Exporter: No
Importer of Spent Lead Acid Batteries: No
Exporter of Spent Lead Acid Batteries: No
Recycler Activity Without Storage: No
Manifest Broker: No
Sub-Part P Indicator: No

Handler - Owner Operator:

Owner/Operator Indicator: Operator
Owner/Operator Name: BRIAN WAKEFIELD
Legal Status: Other
Date Became Current: Not reported
Date Ended Current: Not reported
Owner/Operator Address: 950 S PRAIRE
Owner/Operator City,State,Zip: INGLEWOOD, CA 90301
Owner/Operator Telephone: 714-227-2248
Owner/Operator Telephone Ext: Not reported
Owner/Operator Fax: Not reported
Owner/Operator Email: Not reported

Owner/Operator Indicator: Owner
Owner/Operator Name: INGLEWOOD STADIUM
Legal Status: Other
Date Became Current: Not reported
Date Ended Current: Not reported
Owner/Operator Address: 950 S PRAIRE
Owner/Operator City,State,Zip: INGLEWOOD, CA 90301
Owner/Operator Telephone: 714-227-2248
Owner/Operator Telephone Ext: Not reported
Owner/Operator Fax: Not reported
Owner/Operator Email: Not reported

Historic Generators:

Receive Date: 2019-06-11 00:00:00.0
Handler Name: INGLEWOOD STADIUM
Federal Waste Generator Description: Not a generator, verified
State District Owner: Not reported
Large Quantity Handler of Universal Waste: No
Recognized Trader Importer: No
Recognized Trader Exporter: No
Spent Lead Acid Battery Importer: No
Spent Lead Acid Battery Exporter: No
Current Record: Yes
Non Storage Recycler Activity: Not reported
Electronic Manifest Broker: Not reported

List of NAICS Codes and Descriptions:

NAICS Code: 56299
NAICS Description: ALL OTHER WASTE MANAGEMENT SERVICES

Facility Has Received Notices of Violations:

Map ID
 Direction
 Distance
 Elevation

MAP FINDINGS

Site

Database(s)

EDR ID Number
 EPA ID Number

INGLEWOOD STADIUM (Continued)

1025839570

Violations: No Violations Found

Evaluation Action Summary:
 Evaluations: No Evaluations Found

L147 NORGETOWN PLAZA CLEANERS
1041 S PRAIRIE AVE
INGLEWOOD, CA 90300

EDR Hist Cleaner 1009126688
N/A

< 1/8
 1 ft.

Site 38 of 38 in cluster L

Relative: EDR Hist Cleaner
Lower

Actual:
106 ft.

Year:	Name:	Type:
1975	NORGETOWN PLAZA CLEANERS INC	Drycleaning Plants, Except Rugs
1976	NORGETOWN PLAZA CLEANERS INC	Drycleaning Plants, Except Rugs
1977	NORGETOWN PLAZA CLEANERS INC	Drycleaning Plants, Except Rugs
1978	NORGETOWN PLAZA CLEANERS INC	Drycleaning Plants, Except Rugs
1979	NORGETOWN PLAZA CLEANERS INC	Drycleaning Plants, Except Rugs
1980	NORGETOWN PLAZA CLEANERS INC	Drycleaning Plants, Except Rugs
1982	NORGETOWN PLAZA CLEANERS INC	Drycleaning Plants, Except Rugs
1983	NORGETOWN PLAZA CLEANERS INC	Drycleaning Plants, Except Rugs
1985	NORGETOWN PLAZA CLEANERS INC	Drycleaning Plants, Except Rugs
1986	NORGETOWN PLAZA CLEANERS INC	Drycleaning Plants, Except Rugs
1987	NORGETOWN PLAZA CLEANERS INC	Drycleaning Plants, Except Rugs
1988	NORGETOWN PLAZA CLEANERS INC	Drycleaning Plants, Except Rugs
1989	NORGETOWN PLAZA CLEANERS INC	Drycleaning Plants, Except Rugs
1990	NORGETOWN PLAZA CLEANERS INC	Drycleaning Plants, Except Rugs
1991	NORGETOWN PLAZA CLEANERS INC	Drycleaning Plants, Except Rugs
1992	NORGETOWN PLAZA CLEANERS INC	Drycleaning Plants, Except Rugs
1993	NORGETOWN PLAZA CLEANERS INC	Drycleaning Plants, Except Rugs
1994	NORGETOWN PLAZA CLEANERS INC	Drycleaning Plants, Except Rugs
1995	NORGETOWN PLAZA CLEANERS INC	Drycleaning Plants, Except Rugs
1998	NORGETOWN PLAZA CLEANERS	Not reported
2000	COTTON CLUB CLEANERS 3	Drycleaning Plants, Except Rugs
2001	COTTON CLUB CLEANERS 3	Drycleaning Plants, Except Rugs
2002	COTTON CLUB CLEANERS 3	Drycleaning Plants, Except Rugs
2003	COTTON CLUB CLEANERS 3	Drycleaning Plants, Except Rugs
2004	COTTON CLUB CLEANERS 3	Drycleaning Plants, Except Rugs
2005	COTTON CLUB CLEANERS 3	Drycleaning Plants, Except Rugs
2006	COTTON CLUB CLEANERS 3	Drycleaning Plants, Except Rugs
2007	COTTON CLUB CLEANERS 3	Drycleaning Plants, Except Rugs
2008	COTTON CLUB CLEANERS 3	Drycleaning Plants, Except Rugs
2009	COTTON CLUB CLEANERS 3	Drycleaning Plants, Except Rugs
2010	COTTON CLUB CLEANERS 3	Drycleaning Plants, Except Rugs
2011	COTTON CLUB CLEANERS 3	Drycleaning Plants, Except Rugs
2012	COTTON CLUB CLEANERS 3	Drycleaning Plants, Except Rugs

MAP FINDINGS

Map ID
Direction
Distance
Elevation

Site

Database(s)

EDR ID Number
EPA ID Number

M148 **7-ELEVEN INC. STORE #26254**
913 S PRAIRIE AVE
< 1/8 **INGLEWOOD, CA 90301**
1 ft.

CERS **S126143141**
N/A

Site 16 of 18 in cluster M

Relative:
Lower
Actual:
119 ft.

CERS:
Name: 7-ELEVEN INC. STORE #26254
Address: 913 S PRAIRIE AVE
City,State,Zip: INGLEWOOD, CA 90301
Site ID: 88215
CERS ID: 10270519
CERS Description: Chemical Storage Facilities

Evaluation:
Eval General Type: Compliance Evaluation Inspection
Eval Date: 02-29-2016
Violations Found: No
Eval Type: Routine done by local agency
Eval Notes: Anabel Barcenas, Manager
Eval Division: Los Angeles County Fire Department
Eval Program: HMRRP
Eval Source: CERS

Eval General Type: Compliance Evaluation Inspection
Eval Date: 03-23-2019
Violations Found: No
Eval Type: Routine done by local agency
Eval Notes: Consent to do inspection was given by Anabel Barcenas.
Eval Division: Los Angeles County Fire Department
Eval Program: HMRRP
Eval Source: CERS

Coordinates:
Site ID: 88215
Facility Name: 7-ELEVEN INC. STORE #26254
Env Int Type Code: HMBP
Program ID: 10270519
Coord Name: Not reported
Ref Point Type Desc: Center of a facility or station.
Latitude: 33.952390
Longitude: -118.344000

Affiliation:
Affiliation Type Desc: Document Preparer
Entity Name: Stantec Consulting Services Inc.
Entity Title: Not reported
Affiliation Address: Not reported
Affiliation City: Not reported
Affiliation State: Not reported
Affiliation Country: Not reported
Affiliation Zip: Not reported
Affiliation Phone: Not reported

Affiliation Type Desc: Identification Signer
Entity Name: BRENT SMERCZYNSKI
Entity Title: CORPORATE ASSET PROTECTION MANAGER
Affiliation Address: Not reported
Affiliation City: Not reported

Map ID
Direction
Distance
Elevation

MAP FINDINGS

Site

Database(s)

EDR ID Number
EPA ID Number

7-ELEVEN INC. STORE #26254 (Continued)

S126143141

Affiliation State: Not reported
Affiliation Country: Not reported
Affiliation Zip: Not reported
Affiliation Phone: Not reported

Affiliation Type Desc: Legal Owner
Entity Name: SUSAN WILSON
Entity Title: Not reported
Affiliation Address: 913 S Prairie Ave
Affiliation City: Inglewood
Affiliation State: CA
Affiliation Country: United States
Affiliation Zip: 90301
Affiliation Phone: (310) 412-0965

Affiliation Type Desc: Operator
Entity Name: SUSAN WILSON
Entity Title: Not reported
Affiliation Address: Not reported
Affiliation City: Not reported
Affiliation State: Not reported
Affiliation Country: Not reported
Affiliation Zip: Not reported
Affiliation Phone: (310) 412-0965

Affiliation Type Desc: Environmental Contact
Entity Name: BRENT SMERCZYNSKI
Entity Title: Not reported
Affiliation Address: 3200 HACKBERRY ROAD
Affiliation City: IRVING
Affiliation State: TX
Affiliation Country: Not reported
Affiliation Zip: 75063
Affiliation Phone: Not reported

Affiliation Type Desc: CUPA District
Entity Name: Los Angeles County Fire
Entity Title: Not reported
Affiliation Address: 5825 Rickenbacker Road
Affiliation City: Commerce
Affiliation State: CA
Affiliation Country: Not reported
Affiliation Zip: 90040-3027
Affiliation Phone: (323) 890-4000

Affiliation Type Desc: Facility Mailing Address
Entity Name: Mailing Address
Entity Title: Not reported
Affiliation Address: 913 S Prairie Ave
Affiliation City: Inglewood
Affiliation State: CA
Affiliation Country: Not reported
Affiliation Zip: 90301
Affiliation Phone: Not reported

Affiliation Type Desc: Parent Corporation
Entity Name: 7-ELEVEN CONVENIENCE STORES

Map ID
Direction
Distance
Elevation

MAP FINDINGS

Site

Database(s)

EDR ID Number
EPA ID Number

7-ELEVEN INC. STORE #26254 (Continued)

S126143141

Entity Title: Not reported
Affiliation Address: Not reported
Affiliation City: Not reported
Affiliation State: Not reported
Affiliation Country: Not reported
Affiliation Zip: Not reported
Affiliation Phone: Not reported

Affiliation Type Desc: Property Owner
Entity Name: 7-ELEVEN INC.
Entity Title: Not reported
Affiliation Address: LICENSE RENEWAL DEPT.:3200 HACKBERRY ROAD
Affiliation City: IRVING
Affiliation State: TX
Affiliation Country: United States
Affiliation Zip: 75063
Affiliation Phone: (972) 828-7619

M149 **7-ELEVEN INC. STORE #26254**
913 S PRAIRIE AVE
< 1/8 **INGLEWOOD, CA 90301**
1 ft.

FINDS **1023243879**
N/A

Site 17 of 18 in cluster M

Relative: FINDS:
Lower Registry ID: 110065319916
Actual: Click Here:
119 ft.

Environmental Interest/Information System:
STATE MASTER

[Click this hyperlink](#) while viewing on your computer to access additional FINDS: detail in the EDR Site Report.

J150 **BOUTIQUE**
338 EAST MANCHESTER
< 1/8 **INGLEWOOD, CA 90301**
1 ft.

SWEEPS UST **U001563784**
HIST UST **N/A**

Site 5 of 7 in cluster J

Relative: SWEEPS UST:
Lower Name: CITY OF INGLEWOOD-BOUTIQUE PR
Actual: Address: 338 E MANCHESTER BLVD
149 ft. City: INGLEWOOD
Status: Active
Comp Number: 13735
Number: 9
Board Of Equalization: 44-010230
Referral Date: 06-30-89
Action Date: Not reported
Created Date: 06-30-89
Owner Tank Id: Not reported
SWRCB Tank Id: 19-000-013735-000001
Tank Status: A
Capacity: Not reported
Active Date: 06-30-89

Map ID
Direction
Distance
Elevation

MAP FINDINGS

Site

Database(s)

EDR ID Number
EPA ID Number

BOUTIQUE (Continued)

U001563784

Tank Use: UNKNOWN
STG: W
Content: Not reported
Number Of Tanks: 1

HIST UST:

Name: BOUTIQUE
Address: 338 EAST MANCHESTER
City,State,Zip: INGLEWOOD, CA 90301
File Number: 00027039
URL: <http://geotracker.waterboards.ca.gov/ustpdfs/pdf/00027039.pdf>
Region: STATE
Facility ID: 00000029255
Facility Type: Other
Other Type: BOUTIQUE
Contact Name: WILLIAM WEYANT
Telephone: 2134125333
Owner Name: CITY OF INGLEWOOD
Owner Address: ONE MANCHESTER BLVD.
Owner City,St,Zip: INGLEWOOD, CA 90301
Total Tanks: 0001

Tank Num: 001
Container Num: B-1
Year Installed: Not reported
Tank Capacity: 00000400
Tank Used for: Not reported
Type of Fuel: Not reported
Container Construction Thickness: Not reported
Leak Detection: Stock Inventor

[Click here for Geo Tracker PDF:](#)

G151

**SIMONS MARKET
501 E MANCHESTER BLVD
INGLEWOOD, CA 90301**

**FINDS 1016426230
ECHO N/A**

**< 1/8
1 ft.**

Site 21 of 28 in cluster G

**Relative:
Lower
Actual:
143 ft.**

FINDS:
Registry ID: 110055756347

Click Here:

Environmental Interest/Information System:

RCRAInfo is a national information system that supports the Resource Conservation and Recovery Act (RCRA) program through the tracking of events and activities related to facilities that generate, transport, and treat, store, or dispose of hazardous waste. RCRAInfo allows RCRA program staff to track the notification, permit, compliance, and corrective action activities required under RCRA.
STATE MASTER

[Click this hyperlink](#) while viewing on your computer to access additional FINDS: detail in the EDR Site Report.

ECHO:
Envid: 1016426230

Map ID
Direction
Distance
Elevation

MAP FINDINGS

Site

Database(s)

EDR ID Number
EPA ID Number

SIMONS MARKET (Continued)

1016426230

Registry ID: 110055756347
DFR URL: <http://echo.epa.gov/detailed-facility-report?fid=110055756347>
Name: SIMONS MARKET
Address: 501 E MANCHESTER BLVD
City,State,Zip: INGLEWOOD, CA 90301

G152
< 1/8
1 ft.

SIMONS MINI MARKET
501 E MANCHESTER BLVD
INGLEWOOD, CA

RGA LUST S114691514
N/A

Site 22 of 28 in cluster G

Relative:
Lower
Actual:
143 ft.

RGA LUST:
Name: SIMONS MINI MARKET
Address: 501 E MANCHESTER BLVD
City: INGLEWOOD
State: INGLEWOOD
2012 SIMONS MINI MARKET 501 E MANCHESTER BLVD
Name: SIMONS MINI MARKET
Address: 501 E MANCHESTER BLVD
City: INGLEWOOD
State: INGLEWOOD
2011 SIMONS MINI MARKET 501 E MANCHESTER BLVD

G153
< 1/8
1 ft.

SIMONS MINI MARKET
501 EAST MANCHESTER BLVD.
INGLEWOOD, CA

RGA LUST S114691515
N/A

Site 23 of 28 in cluster G

Relative:
Lower
Actual:
143 ft.

RGA LUST:
Name: SIMONS MINI MARKET
Address: 501 EAST MANCHESTER BLVD.
City: INGLEWOOD
State: INGLEWOOD
2010 SIMONS MINI MARKET 501 EAST MANCHESTER BLVD.
Name: SIMONS MINI MARKET
Address: 501 EAST MANCHESTER BLVD.
City: INGLEWOOD
State: INGLEWOOD
2009 SIMONS MINI MARKET 501 EAST MANCHESTER BLVD.
Name: SIMONS MINI MARKET
Address: 501 EAST MANCHESTER BLVD.
City: INGLEWOOD
State: INGLEWOOD
2008 SIMONS MINI MARKET 501 EAST MANCHESTER BLVD.

Map ID
 Direction
 Distance
 Elevation

MAP FINDINGS

Site

Database(s)

EDR ID Number
 EPA ID Number

G154 **TARMO & LA ROSA TEXACO**
501 E MANCHESTER BLVD
< 1/8 **INGLEWOOD, CA 90300**
1 ft.

EDR Hist Auto **1008996214**
N/A

Site 24 of 28 in cluster G

Relative: EDR Hist Auto
Lower

Actual: 143 ft.	Year:	Name:	Type:
	1960	TARMO & LA ROSA TEXACO	Not reported
	1969	COCHRANE ROBERT H	Gasoline Service Stations
	1970	COCHRANE ROBERT H	Gasoline Service Stations
	1980	LEE PAUL	Gasoline Service Stations
	1982	LEE PAUL	Gasoline Service Stations
	1983	LEE PAUL	Gasoline Service Stations
	1990	SIMONS MINI MARKET	Convenience Stores
	1991	SIMONS MINI MARKET	Convenience Stores
	1992	SIMONS MINI MARKET	Convenience Stores
	1993	SIMONS MINI MARKET	Convenience Stores
	1994	SIMONS MINI MARKET	Convenience Stores
	1995	SIMONS MINI MARKET	Convenience Stores
	1998	SIMONS MINI MARKET	Convenience Stores
	1999	SIMONS MINI MARKET	Convenience Stores
	2000	SIMONS MINI MARKET	Convenience Stores
	2001	SIMONS MINI MARKET	Convenience Stores
	2002	SIMONS MINI MARKET	Convenience Stores
	2003	SIMONS MINI MARKET	Convenience Stores

G155 **G & M OIL #193**
501 E MANCHESTER TERRANCE
< 1/8 **INGLEWOOD, CA 90301**
1 ft.

RCRA NonGen / NLR **1026722911**
CAL000459999

Site 25 of 28 in cluster G

Relative: Lower	RCRA NonGen / NLR:	
Actual: 143 ft.	Date Form Received by Agency:	2021-02-10 00:00:00.0
	Handler Name:	G & M OIL #193
	Handler Address:	501 E MANCHESTER TERRANCE
	Handler City,State,Zip:	INGLEWOOD, CA 90301
	EPA ID:	CAL000459999
	Contact Name:	SOLEDAD GERMAN
	Contact Address:	16868 A LANE
	Contact City,State,Zip:	HUNTINGTON BEACH, CA 92647
	Contact Telephone:	714-375-4700
	Contact Fax:	Not reported
	Contact Email:	SGERMAN@GMOC.COM
	Contact Title:	Not reported
	EPA Region:	09
	Land Type:	Not reported
	Federal Waste Generator Description:	Not a generator, verified
	Non-Notifier:	Not reported
	Biennial Report Cycle:	Not reported
	Accessibility:	Not reported
	Active Site Indicator:	Not reported
	State District Owner:	Not reported
	State District:	Not reported
	Mailing Address:	16868 A LANE
	Mailing City,State,Zip:	HUNTINGTON BEACH, CA 92647
	Owner Name:	G & M OIL CO LLC
	Owner Type:	Other

Map ID
 Direction
 Distance
 Elevation

MAP FINDINGS

Site

Database(s)

EDR ID Number
 EPA ID Number

G & M OIL #193 (Continued)

1026722911

Operator Name:	SOLEDAD GERMAN
Operator Type:	Other
Short-Term Generator Activity:	No
Importer Activity:	No
Mixed Waste Generator:	No
Transporter Activity:	No
Transfer Facility Activity:	No
Recycler Activity with Storage:	No
Small Quantity On-Site Burner Exemption:	No
Smelting Melting and Refining Furnace Exemption:	No
Underground Injection Control:	No
Off-Site Waste Receipt:	No
Universal Waste Indicator:	No
Universal Waste Destination Facility:	No
Federal Universal Waste:	No
Active Site Fed-Reg Treatment Storage and Disposal Facility:	Not reported
Active Site Converter Treatment storage and Disposal Facility:	Not reported
Active Site State-Reg Treatment Storage and Disposal Facility:	Not reported
Active Site State-Reg Handler:	---
Federal Facility Indicator:	Not reported
Hazardous Secondary Material Indicator:	N
Sub-Part K Indicator:	Not reported
Commercial TSD Indicator:	No
Treatment Storage and Disposal Type:	Not reported
2018 GPRC Permit Baseline:	Not on the Baseline
2018 GPRC Renewals Baseline:	Not on the Baseline
Permit Renewals Workload Universe:	Not reported
Permit Workload Universe:	Not reported
Permit Progress Universe:	Not reported
Post-Closure Workload Universe:	Not reported
Closure Workload Universe:	Not reported
202 GPRC Corrective Action Baseline:	No
Corrective Action Workload Universe:	No
Subject to Corrective Action Universe:	No
Non-TSDs Where RCRA CA has Been Imposed Universe:	No
TSDs Potentially Subject to CA Under 3004 (u)/(v) Universe:	No
TSDs Only Subject to CA under Discretionary Auth Universe:	No
Corrective Action Priority Ranking:	No NCAPS ranking
Environmental Control Indicator:	No
Institutional Control Indicator:	No
Human Exposure Controls Indicator:	N/A
Groundwater Controls Indicator:	N/A
Operating TSD Universe:	Not reported
Full Enforcement Universe:	Not reported
Significant Non-Complier Universe:	No
Unaddressed Significant Non-Complier Universe:	No
Addressed Significant Non-Complier Universe:	No
Significant Non-Complier With a Compliance Schedule Universe:	No
Financial Assurance Required:	Not reported
Handler Date of Last Change:	2021-02-26 18:46:42.0
Recognized Trader-Importer:	No
Recognized Trader-Exporter:	No
Importer of Spent Lead Acid Batteries:	No
Exporter of Spent Lead Acid Batteries:	No
Recycler Activity Without Storage:	No
Manifest Broker:	No
Sub-Part P Indicator:	No

Map ID
Direction
Distance
Elevation

MAP FINDINGS

Site

Database(s)

EDR ID Number
EPA ID Number

G & M OIL #193 (Continued)

1026722911

Handler - Owner Operator:

Owner/Operator Indicator:	Owner
Owner/Operator Name:	G & M OIL CO LLC
Legal Status:	Other
Date Became Current:	Not reported
Date Ended Current:	Not reported
Owner/Operator Address:	16868 A LANE
Owner/Operator City,State,Zip:	HUNTINGTON BEACH, CA 92647
Owner/Operator Telephone:	714-375-4700
Owner/Operator Telephone Ext:	Not reported
Owner/Operator Fax:	Not reported
Owner/Operator Email:	Not reported

Owner/Operator Indicator:	Operator
Owner/Operator Name:	SOLEDAD GERMAN
Legal Status:	Other
Date Became Current:	Not reported
Date Ended Current:	Not reported
Owner/Operator Address:	16868 A LANE
Owner/Operator City,State,Zip:	HUNTINGTON BEACH, CA 92647
Owner/Operator Telephone:	714-375-4700
Owner/Operator Telephone Ext:	Not reported
Owner/Operator Fax:	Not reported
Owner/Operator Email:	Not reported

Historic Generators:

Receive Date:	2021-02-10 00:00:00.0
Handler Name:	G & M OIL #193
Federal Waste Generator Description:	Not a generator, verified
State District Owner:	Not reported
Large Quantity Handler of Universal Waste:	No
Recognized Trader Importer:	No
Recognized Trader Exporter:	No
Spent Lead Acid Battery Importer:	No
Spent Lead Acid Battery Exporter:	No
Current Record:	Yes
Non Storage Recycler Activity:	No
Electronic Manifest Broker:	No

List of NAICS Codes and Descriptions:

NAICS Code:	447190
NAICS Description:	OTHER GASOLINE STATIONS

Facility Has Received Notices of Violations:

Violations:	No Violations Found
-------------	---------------------

Evaluation Action Summary:

Evaluations:	No Evaluations Found
--------------	----------------------

Map ID
 Direction
 Distance
 Elevation

MAP FINDINGS

EDR ID Number
 EPA ID Number

G156	SIMONS MARKET 501 E MANCHESTER BLVD INGLEWOOD, CA 90301	RCRA NonGen / NLR	1024840051 CAL000388411
< 1/8 1 ft.	Site 26 of 28 in cluster G		

Relative:	RCRA NonGen / NLR:	
Lower	Date Form Received by Agency:	2013-08-07 00:00:00.0
Actual:	Handler Name:	SIMONS MARKET
143 ft.	Handler Address:	501 E MANCHESTER BLVD
	Handler City,State,Zip:	INGLEWOOD, CA 90301
	EPA ID:	CAL000388411
	Contact Name:	NASSER FARAHDEL
	Contact Address:	501 E MANCHESTER BLVD
	Contact City,State,Zip:	INGLEWOOD, CA 90301
	Contact Telephone:	310-673-7768
	Contact Fax:	000-000-0000
	Contact Email:	CNSASSOC@GMAIL.COM
	Contact Title:	Not reported
	EPA Region:	09
	Land Type:	Not reported
	Federal Waste Generator Description:	Not a generator, verified
	Non-Notifier:	Not reported
	Biennial Report Cycle:	Not reported
	Accessibility:	Not reported
	Active Site Indicator:	Handler Activities
	State District Owner:	Not reported
	State District:	Not reported
	Mailing Address:	501 E MANCHESTER BLVD
	Mailing City,State,Zip:	INGLEWOOD, CA 90301-0000
	Owner Name:	NASSER FARAHDEL
	Owner Type:	Other
	Operator Name:	NASSER FARAHDEL
	Operator Type:	Other
	Short-Term Generator Activity:	No
	Importer Activity:	No
	Mixed Waste Generator:	No
	Transporter Activity:	No
	Transfer Facility Activity:	No
	Recycler Activity with Storage:	No
	Small Quantity On-Site Burner Exemption:	No
	Smelting Melting and Refining Furnace Exemption:	No
	Underground Injection Control:	No
	Off-Site Waste Receipt:	No
	Universal Waste Indicator:	Yes
	Universal Waste Destination Facility:	Yes
	Federal Universal Waste:	No
	Active Site Fed-Reg Treatment Storage and Disposal Facility:	Not reported
	Active Site Converter Treatment storage and Disposal Facility:	Not reported
	Active Site State-Reg Treatment Storage and Disposal Facility:	Not reported
	Active Site State-Reg Handler:	---
	Federal Facility Indicator:	Not reported
	Hazardous Secondary Material Indicator:	N
	Sub-Part K Indicator:	Not reported
	Commercial TSD Indicator:	No
	Treatment Storage and Disposal Type:	Not reported
	2018 GPRC Permit Baseline:	Not on the Baseline
	2018 GPRC Renewals Baseline:	Not on the Baseline
	Permit Renewals Workload Universe:	Not reported

Map ID
Direction
Distance
Elevation

MAP FINDINGS

Site

Database(s)

EDR ID Number
EPA ID Number

SIMONS MARKET (Continued)

1024840051

Permit Workload Universe:	Not reported
Permit Progress Universe:	Not reported
Post-Closure Workload Universe:	Not reported
Closure Workload Universe:	Not reported
202 GPRA Corrective Action Baseline:	No
Corrective Action Workload Universe:	No
Subject to Corrective Action Universe:	No
Non-TSDFs Where RCRA CA has Been Imposed Universe:	No
TSDFs Potentially Subject to CA Under 3004 (u)/(v) Universe:	No
TSDFs Only Subject to CA under Discretionary Auth Universe:	No
Corrective Action Priority Ranking:	No NCAPS ranking
Environmental Control Indicator:	No
Institutional Control Indicator:	No
Human Exposure Controls Indicator:	N/A
Groundwater Controls Indicator:	N/A
Operating TSDF Universe:	Not reported
Full Enforcement Universe:	Not reported
Significant Non-Complier Universe:	No
Unaddressed Significant Non-Complier Universe:	No
Addressed Significant Non-Complier Universe:	No
Significant Non-Complier With a Compliance Schedule Universe:	No
Financial Assurance Required:	Not reported
Handler Date of Last Change:	2018-09-06 17:02:56.0
Recognized Trader-Importer:	No
Recognized Trader-Exporter:	No
Importer of Spent Lead Acid Batteries:	No
Exporter of Spent Lead Acid Batteries:	No
Recycler Activity Without Storage:	No
Manifest Broker:	No
Sub-Part P Indicator:	No

Handler - Owner Operator:

Owner/Operator Indicator:	Owner
Owner/Operator Name:	NASSER FARAHDDEL
Legal Status:	Other
Date Became Current:	Not reported
Date Ended Current:	Not reported
Owner/Operator Address:	501 E MANCHESTER BLVD
Owner/Operator City,State,Zip:	INGLEWOOD, CA 90301-0000
Owner/Operator Telephone:	310-673-7768
Owner/Operator Telephone Ext:	Not reported
Owner/Operator Fax:	Not reported
Owner/Operator Email:	Not reported

Owner/Operator Indicator:	Operator
Owner/Operator Name:	NASSER FARAHDDEL
Legal Status:	Other
Date Became Current:	Not reported
Date Ended Current:	Not reported
Owner/Operator Address:	501 E MANCHESTER BLVD
Owner/Operator City,State,Zip:	INGLEWOOD, CA 90301
Owner/Operator Telephone:	310-673-7768
Owner/Operator Telephone Ext:	Not reported
Owner/Operator Fax:	Not reported
Owner/Operator Email:	Not reported

Map ID
Direction
Distance
Elevation

MAP FINDINGS

Site

Database(s)

EDR ID Number
EPA ID Number

SIMONS MARKET (Continued)

1024840051

Historic Generators:

Receive Date: 2013-08-07 00:00:00.0
Handler Name: SIMONS MARKET
Federal Waste Generator Description: Not a generator, verified
State District Owner: Not reported
Large Quantity Handler of Universal Waste: No
Recognized Trader Importer: No
Recognized Trader Exporter: No
Spent Lead Acid Battery Importer: No
Spent Lead Acid Battery Exporter: No
Current Record: Yes
Non Storage Recycler Activity: Not reported
Electronic Manifest Broker: Not reported

List of NAICS Codes and Descriptions:

NAICS Code: 44719
NAICS Description: OTHER GASOLINE STATIONS

Facility Has Received Notices of Violations:

Violations: No Violations Found

Evaluation Action Summary:

Evaluations: No Evaluations Found

G157

**G & M OIL #193
501 E MANCHESTER TERRANCE
INGLEWOOD, CA 90301**

**ECHO 1026749152
N/A**

< 1/8
1 ft.

Site 27 of 28 in cluster G

**Relative:
Lower**

ECHO:
Envid: 1026749152
Registry ID: Not reported
DFR URL: <http://echo.epa.gov/detailed-facility-report?fid=CAL000459999>
Name: G & M OIL #193
Address: 501 E MANCHESTER TERRANCE
City,State,Zip: INGLEWOOD, CA 90301

**Actual:
143 ft.**

P158

**BANK OF AMERICA
330 E MANCHESTER BLVD
INGLEWOOD, CA 90301**

**HAZNET S118213287
HWTS N/A**

< 1/8
1 ft.

Site 1 of 7 in cluster P

**Relative:
Lower**

HAZNET:
Name: BANK OF AMERICA
Address: 330 E MANCHESTER BLVD
Address 2: Not reported
City,State,Zip: INGLEWOOD, CA 903011815
Contact: JOE RYAN
Telephone: 7147925940
Mailing Name: Not reported
Mailing Address: 275 S VALENCIA AVE

**Actual:
149 ft.**

Map ID
 Direction
 Distance
 Elevation

MAP FINDINGS

Site

Database(s)

EDR ID Number
 EPA ID Number

BANK OF AMERICA (Continued)

S118213287

Year: 2014
 Gepaid: CAC002774691
 TSD EPA ID: AZC950823111
 CA Waste Code: 151 - Asbestos containing waste
 Disposal Method: H132 - Landfill Or Surface Impoundment That Will Be Closed As
 Landfill(To Include On-Site Treatment And/Or Stabilization)
 Tons: 2.8

Additional Info:

Year: 2014
 Gen EPA ID: CAC002774691

Shipment Date: 20140622
 Creation Date: 11/6/2014 22:14:59
 Receipt Date: 20140702
 Manifest ID: 012834980JJK
 Trans EPA ID: CAL000160111
 Trans Name: ALLIANCE ENVIRONMENTAL GROUP
 Trans 2 EPA ID: CAR000049064
 Trans 2 Name: ECTI
 TSD EPA ID: AZC950823111
 Trans Name: LA PAZ COUNTY LANDFILL
 TSD EPA Alt EPA ID: Not reported
 TSD EPA Alt Name: Not reported
 Waste Code Description: 151 - Asbestos-containing waste
 RCRA Code: Not reported
 Meth Code: H132 - Landfill Or Surface Impoundment That Will Be Closed As
 Landfill(To Include On-Site Treatment And/Or Stabilization)

Quantity Tons: 1.6
 Waste Quantity: 4
 Quantity Unit: Y
 Additional Code 1: Not reported
 Additional Code 2: Not reported
 Additional Code 3: Not reported
 Additional Code 4: Not reported
 Additional Code 5: Not reported

Shipment Date: 20140615
 Creation Date: 11/6/2014 22:14:59
 Receipt Date: 20140702
 Manifest ID: 012834934JJK
 Trans EPA ID: CAL000160111
 Trans Name: ALLIANCE ENVIRONMENTAL GROUP
 Trans 2 EPA ID: CAR000049064
 Trans 2 Name: ECTI
 TSD EPA ID: AZC950823111
 Trans Name: LA PAZ COUNTY LANDFILL
 TSD EPA Alt EPA ID: Not reported
 TSD EPA Alt Name: Not reported
 Waste Code Description: 151 - Asbestos-containing waste
 RCRA Code: Not reported
 Meth Code: H132 - Landfill Or Surface Impoundment That Will Be Closed As
 Landfill(To Include On-Site Treatment And/Or Stabilization)

Quantity Tons: 1.2
 Waste Quantity: 3
 Quantity Unit: Y

Map ID
Direction
Distance
Elevation

MAP FINDINGS

Site

Database(s)

EDR ID Number
EPA ID Number

BANK OF AMERICA (Continued)

S118213287

Additional Code 1: Not reported
Additional Code 2: Not reported
Additional Code 3: Not reported
Additional Code 4: Not reported
Additional Code 5: Not reported

HWTS:

Name: BANK OF AMERICA
Address: 330 E MANCHESTER BLVD
Address 2: Not reported
City,State,Zip: INGLEWOOD, CA 903011815
EPA ID: CAC002625704
Inactive Date: 07/09/2008
Create Date: 01/10/2008
Last Act Date: 08/07/2008
Mailing Name: Not reported
Mailing Address: 275 S VALENCIA AVE MACCA7-701-01-28
Mailing Address 2: Not reported
Mailing City,State,Zip: BREA, CA 92823
Owner Name: BANK OF AMERICA
Owner Address: 275 S VALENCIA AVE MACCA7-701-01-28
Owner Address 2: Not reported
Owner City,State,Zip: BREA, CA 92823
Contact Name: JOEL RYAN
Contact Address: 275 S VALENCIA AVE MACCA7-701-01-28
Contact Address 2: Not reported
City,State,Zip: BREA, CA 92823

Name: BANK OF AMERICA
Address: 330 E MANCHESTER BLVD
Address 2: Not reported
City,State,Zip: INGLEWOOD, CA 903011815
EPA ID: CAC002774691
Inactive Date: 09/11/2014
Create Date: 06/12/2014
Last Act Date: 07/21/2015
Mailing Name: Not reported
Mailing Address: 525 N. TRYON STREET 5TH FL
Mailing Address 2: Not reported
Mailing City,State,Zip: CHARLOTTE, NC 282550000
Owner Name: BANK OF AMERICA
Owner Address: 525 N. TRYON STREET 5TH FL
Owner Address 2: Not reported
Owner City,State,Zip: CHARLOTTE, NC 282550000
Contact Name: LORI STOCKER
Contact Address: ARCADIS U.S., INC.
Contact Address 2: 160 CHAPEL ROAD, SUITE 201
City,State,Zip: MANCHESTER, CT 06042

MAP FINDINGS

Map ID Direction Distance Elevation		Database(s)	EDR ID Number EPA ID Number
--	--	-------------	--------------------------------

P159	BANK OF AMERICA 330 E MANCHESTER AVENUE INGLEWOOD, CA 90301	FINDS	1025970545 N/A
-------------	--	--------------	---------------------------------

< 1/8
1 ft.

Site 2 of 7 in cluster P

Relative: FINDS:
Lower Registry ID: 110070580404

Actual: Click Here:
149 ft.

Environmental Interest/Information System:

RCRAInfo is a national information system that supports the Resource Conservation and Recovery Act (RCRA) program through the tracking of events and activities related to facilities that generate, transport, and treat, store, or dispose of hazardous waste. RCRAInfo allows RCRA program staff to track the notification, permit, compliance, and corrective action activities required under RCRA.

[Click this hyperlink](#) while viewing on your computer to access additional FINDS: detail in the EDR Site Report.

P160	BANK OF AMERICA 330 E MANCHESTER AVENUE INGLEWOOD, CA 90301	ECHO	1025481700 N/A
-------------	--	-------------	---------------------------------

< 1/8
1 ft.

Site 3 of 7 in cluster P

Relative: ECHO:
Lower Envid: 1025481700
Registry ID: 110070580404
Actual: DFR URL: <http://echo.epa.gov/detailed-facility-report?fid=110070580404>
149 ft. Name: BANK OF AMERICA
Address: 330 E MANCHESTER AVENUE
City,State,Zip: INGLEWOOD, CA 90301

P161	BANK OF AMERICA 330 E MANCHESTER AVENUE INGLEWOOD, CA 90301	RCRA NonGen / NLR	1025836479 CAC003016067
-------------	--	--------------------------	--

< 1/8
1 ft.

Site 4 of 7 in cluster P

Relative: RCRA NonGen / NLR:
Lower Date Form Received by Agency: 2019-05-21 00:00:00.0
Actual: Handler Name: BANK OF AMERICA
149 ft. Handler Address: 330 E MANCHESTER AVENUE
Handler City,State,Zip: INGLEWOOD, CA 90301-1815
EPA ID: CAC003016067
Contact Name: CA7-701-02-28 BROWN
Contact Address: 275 S VALENCIA AVE
Contact City,State,Zip: BREA, CA 92823-6340
Contact Telephone: 714-577-0865
Contact Fax: Not reported
Contact Email: TAMMYHURLEY@ALLIANCE-ENVIRO.COM
Contact Title: Not reported
EPA Region: 09
Land Type: Not reported
Federal Waste Generator Description: Not a generator, verified
Non-Notifier: Not reported
Biennial Report Cycle: Not reported

Map ID
Direction
Distance
Elevation

MAP FINDINGS

Site

Database(s)

EDR ID Number
EPA ID Number

BANK OF AMERICA (Continued)

1025836479

Accessibility:	Not reported
Active Site Indicator:	Handler Activities
State District Owner:	Not reported
State District:	Not reported
Mailing Address:	275 S VALENCIA AVE
Mailing City,State,Zip:	BREA, CA 92823-6340
Owner Name:	BANK OF AMERICA
Owner Type:	Other
Operator Name:	CA7-701-02-28 BROWN
Operator Type:	Other
Short-Term Generator Activity:	No
Importer Activity:	No
Mixed Waste Generator:	No
Transporter Activity:	No
Transfer Facility Activity:	No
Recycler Activity with Storage:	No
Small Quantity On-Site Burner Exemption:	No
Smelting Melting and Refining Furnace Exemption:	No
Underground Injection Control:	No
Off-Site Waste Receipt:	No
Universal Waste Indicator:	Yes
Universal Waste Destination Facility:	Yes
Federal Universal Waste:	No
Active Site Fed-Reg Treatment Storage and Disposal Facility:	Not reported
Active Site Converter Treatment storage and Disposal Facility:	Not reported
Active Site State-Reg Treatment Storage and Disposal Facility:	Not reported
Active Site State-Reg Handler:	---
Federal Facility Indicator:	Not reported
Hazardous Secondary Material Indicator:	N
Sub-Part K Indicator:	Not reported
Commercial TSD Indicator:	No
Treatment Storage and Disposal Type:	Not reported
2018 GPRA Permit Baseline:	Not on the Baseline
2018 GPRA Renewals Baseline:	Not on the Baseline
Permit Renewals Workload Universe:	Not reported
Permit Workload Universe:	Not reported
Permit Progress Universe:	Not reported
Post-Closure Workload Universe:	Not reported
Closure Workload Universe:	Not reported
202 GPRA Corrective Action Baseline:	No
Corrective Action Workload Universe:	No
Subject to Corrective Action Universe:	No
Non-TSDs Where RCRA CA has Been Imposed Universe:	No
TSDs Potentially Subject to CA Under 3004 (u)/(v) Universe:	No
TSDs Only Subject to CA under Discretionary Auth Universe:	No
Corrective Action Priority Ranking:	No NCAPS ranking
Environmental Control Indicator:	No
Institutional Control Indicator:	No
Human Exposure Controls Indicator:	N/A
Groundwater Controls Indicator:	N/A
Operating TSDF Universe:	Not reported
Full Enforcement Universe:	Not reported
Significant Non-Complier Universe:	No
Unaddressed Significant Non-Complier Universe:	No
Addressed Significant Non-Complier Universe:	No
Significant Non-Complier With a Compliance Schedule Universe:	No
Financial Assurance Required:	Not reported

Map ID
Direction
Distance
Elevation

MAP FINDINGS

Site

Database(s)

EDR ID Number
EPA ID Number

BANK OF AMERICA (Continued)

1025836479

Handler Date of Last Change: 2019-06-27 11:35:33.0
Recognized Trader-Importer: No
Recognized Trader-Exporter: No
Importer of Spent Lead Acid Batteries: No
Exporter of Spent Lead Acid Batteries: No
Recycler Activity Without Storage: No
Manifest Broker: No
Sub-Part P Indicator: No

Handler - Owner Operator:

Owner/Operator Indicator: Owner
Owner/Operator Name: BANK OF AMERICA
Legal Status: Other
Date Became Current: Not reported
Date Ended Current: Not reported
Owner/Operator Address: 275 S VALENCIA AVE
Owner/Operator City,State,Zip: BREA, CA 92823-6340
Owner/Operator Telephone: 714-577-0865
Owner/Operator Telephone Ext: Not reported
Owner/Operator Fax: Not reported
Owner/Operator Email: Not reported

Owner/Operator Indicator: Operator
Owner/Operator Name: CA7-701-02-28 BROWN
Legal Status: Other
Date Became Current: Not reported
Date Ended Current: Not reported
Owner/Operator Address: 275 S VALENCIA AVE
Owner/Operator City,State,Zip: BREA, CA 92823-6340
Owner/Operator Telephone: 714-577-0865
Owner/Operator Telephone Ext: Not reported
Owner/Operator Fax: Not reported
Owner/Operator Email: Not reported

Historic Generators:

Receive Date: 2019-05-21 00:00:00.0
Handler Name: BANK OF AMERICA
Federal Waste Generator Description: Not a generator, verified
State District Owner: Not reported
Large Quantity Handler of Universal Waste: No
Recognized Trader Importer: No
Recognized Trader Exporter: No
Spent Lead Acid Battery Importer: No
Spent Lead Acid Battery Exporter: No
Current Record: Yes
Non Storage Recycler Activity: Not reported
Electronic Manifest Broker: Not reported

List of NAICS Codes and Descriptions:

NAICS Code: 56299
NAICS Description: ALL OTHER WASTE MANAGEMENT SERVICES

Facility Has Received Notices of Violations:

Violations: No Violations Found

Map ID
Direction
Distance
Elevation

MAP FINDINGS

Site

Database(s)

EDR ID Number
EPA ID Number

BANK OF AMERICA (Continued)

1025836479

Evaluation Action Summary:
Evaluations:

No Evaluations Found

P162
< 1/8
1 ft.

BANK OF AMERICA
330 E MANCHESTER AVENUE
INGLEWOOD, CA 92823

HAZNET **S124733506**
HWTS **N/A**

Site 5 of 7 in cluster P

Relative:
Lower
Actual:
149 ft.

HAZNET:

Name: BANK OF AMERICA
Address: 330 E MANCHESTER AVENUE
Address 2: Not reported
City,State,Zip: INGLEWOOD, CA 928236340
Contact: CA7-701-02-28
Telephone: 7145770865
Mailing Name: Not reported
Mailing Address: 275 S VALENCIA AVE

Year: 2019
Gepaid: CAC003016067
TSD EPA ID: AZR000520882
CA Waste Code: 151 - Asbestos containing waste
Disposal Method: H132 - Landfill Or Surface Impoundment That Will Be Closed As Landfill(To Include On-Site Treatment And/Or Stabilization)
Tons: 0.23000

HWTS:

Name: BANK OF AMERICA
Address: 330 E MANCHESTER AVENUE
Address 2: Not reported
City,State,Zip: INGLEWOOD, CA 903011815
EPA ID: CAC003016067
Inactive Date: 08/20/2019
Create Date: 05/21/2019
Last Act Date: 08/21/2020
Mailing Name: Not reported
Mailing Address: 525 N. TRYON STREET 5TH FL
Mailing Address 2: MC NC1-023-05-48
Mailing City,State,Zip: CHARLOTTE, NC 282550000
Owner Name: BANK OF AMERICA
Owner Address: 525 N. TRYON STREET 5TH FL
Owner Address 2: MC NC1-023-05-48
Owner City,State,Zip: CHARLOTTE, NC 282550000
Contact Name: HOPE M HAMILTON
Contact Address: 525 N. TRYON ST
Contact Address 2: 5TH FLOOR
City,State,Zip: CHARLOTTE, NC 28255

MAP FINDINGS

Map ID
Direction
Distance
Elevation

Site

Database(s)

EDR ID Number
EPA ID Number

D163 **SUTTON GEO M** **EDR Hist Auto** **1009114963**
227 N MARKET **N/A**
INGLEWOOD, CA

< 1/8
0.000 mi.
2 ft. **Site 8 of 9 in cluster D**

Relative: EDR Hist Auto
Lower

Actual: 150 ft.	Year: Name:	Type:
	1931 SUTTON GEO M	AUTOMOBILE REPAIRING
	1931 SUTTON GEO M	AUTOMOBILE GARAGES
	1935 SUTTON GEO M	AUTOMOBILE GARAGES
	1935 SUTTON GEO M	AUTOMOBILE REPAIRING
	1940 SUTTON GEO M	AUTOMOBILE GARAGES
	1940 SUTTON GEO M	AUTOMOBILE REPAIRING

P164 **MILLER BENJ** **EDR Hist Cleaner** **1009213094**
310 E MANCHESTER AV **N/A**
INGLEWOOD, CA

< 1/8
0.001 mi.
6 ft. **Site 6 of 7 in cluster P**

Relative: EDR Hist Cleaner
Lower

Actual: 148 ft.	Year: Name:	Type:
	1935 MILLER BENJ	HAT CLEANERS AND BLOCKERS

K165 **QUIK N SPLIT** **SWEEPS UST** **S106930992**
601 S PRAIRE AVE **N/A**
INGLEWOOD, CA

< 1/8
0.002 mi.
8 ft. **Site 12 of 15 in cluster K**

Relative: SWEEPS UST:
Lower

Actual: 137 ft.	Name:	QUIK N SPLIT
	Address:	601 S PRAIRE AVE
	City:	INGLEWOOD
	Status:	Active
	Comp Number:	12115
	Number:	9
	Board Of Equalization:	44-009626
	Referral Date:	06-30-89
	Action Date:	Not reported
	Created Date:	06-30-89
	Owner Tank Id:	Not reported
	SWRCB Tank Id:	19-000-012115-000001
	Tank Status:	A
	Capacity:	Not reported
	Active Date:	06-30-89
	Tank Use:	UNKNOWN
	STG:	W
	Content:	Not reported
	Number Of Tanks:	3

Actual: 137 ft.	Name:	QUIK N SPLIT
	Address:	601 S PRAIRE AVE
	City:	INGLEWOOD
	Status:	Active

Map ID
Direction
Distance
Elevation

MAP FINDINGS

Site

Database(s)

EDR ID Number
EPA ID Number

QUIK N SPLIT (Continued)

S106930992

Comp Number: 12115
Number: 9
Board Of Equalization: 44-009626
Referral Date: 06-30-89
Action Date: Not reported
Created Date: 06-30-89
Owner Tank Id: Not reported
SWRCB Tank Id: 19-000-012115-000002
Tank Status: A
Capacity: Not reported
Active Date: 06-30-89
Tank Use: UNKNOWN
STG: W
Content: Not reported
Number Of Tanks: Not reported

Name: QUIK N SPLIT
Address: 601 S PRAIRE AVE
City: INGLEWOOD
Status: Active
Comp Number: 12115
Number: 9
Board Of Equalization: 44-009626
Referral Date: 06-30-89
Action Date: Not reported
Created Date: 06-30-89
Owner Tank Id: Not reported
SWRCB Tank Id: 19-000-012115-000003
Tank Status: A
Capacity: Not reported
Active Date: 06-30-89
Tank Use: UNKNOWN
STG: W
Content: Not reported
Number Of Tanks: Not reported

K166
SSE
< 1/8
0.002 mi.
8 ft.

QUICK AND SPLIT JR MARKET
601 S PRAIRIE
INGLEWOOD, CA 90301

HIST UST **U001563820**
N/A

Site 13 of 15 in cluster K

Relative:
Lower
Actual:
137 ft.

HIST UST:
Name: QUICK AND SPLIT JR MARKET
Address: 601 S PRAIRIE
City,State,Zip: INGLEWOOD, CA 90301
File Number: 00026391
URL: <http://geotracker.waterboards.ca.gov/ustpdfs/pdf/00026391.pdf>
Region: STATE
Facility ID: 00000034037
Facility Type: Gas Station
Other Type: Not reported
Contact Name: ANTHONY TAYLOR
Telephone: 2134123808
Owner Name: ANTHONY VINCENT TAYLOR
Owner Address: 609 KEW ST.
Owner City,St,Zip: INGLEWOOD, CA 90302
Total Tanks: 0003

Map ID
 Direction
 Distance
 Elevation

MAP FINDINGS

Site

Database(s)

EDR ID Number
 EPA ID Number

QUICK AND SPLIT JR MARKET (Continued)

U001563820

Tank Num: 001
 Container Num: 1
 Year Installed: Not reported
 Tank Capacity: 00009940
 Tank Used for: PRODUCT
 Type of Fuel: REGULAR
 Container Construction Thickness: Not reported
 Leak Detection: Stock Inventor

Tank Num: 002
 Container Num: 2
 Year Installed: Not reported
 Tank Capacity: 00008000
 Tank Used for: PRODUCT
 Type of Fuel: 06
 Container Construction Thickness: Not reported
 Leak Detection: Stock Inventor

Tank Num: 003
 Container Num: 3
 Year Installed: Not reported
 Tank Capacity: 00008000
 Tank Used for: PRODUCT
 Type of Fuel: UNLEADED
 Container Construction Thickness: Not reported
 Leak Detection: Stock Inventor

[Click here for Geo Tracker PDF:](#)

K167
SSE
 < 1/8
 0.002 mi.
 8 ft.

MILES KOYNE L
601 S PRAIRIE
INGLEWOOD, CA 90301

Site 14 of 15 in cluster K

EDR Hist Auto **1020217139**
 N/A

Relative:
Lower

EDR Hist Auto

Actual:
 137 ft.

Year:	Name:	Type:
1988	MILES KOYNE L	Gasoline Service Stations
1989	MILES KOYNE L	Gasoline Service Stations, NEC
1990	KLM ENTERPRISES	Gasoline Service Stations, NEC
1991	KLM ENTERPRISES	Gasoline Service Stations, NEC
1992	KLM ENTERPRISES	Gasoline Service Stations, NEC
1993	KLM ENTERPRISES	Gasoline Service Stations, NEC

K168
SSE
 < 1/8
 0.002 mi.
 8 ft.

QUIK N SPLIT
601 S PRAIRIE AVE
INGLEWOOD, CA 90301

Site 15 of 15 in cluster K

UST **U003776960**
CERS TANKS **N/A**
LOS ANGELES CO. HMS

Relative:
Lower

UST:

Actual:
 137 ft.

Name: QUIK N SPLIT
 Address: 601 S PRAIRIE AVE
 City,State,Zip: INGLEWOOD, CA 90301
 Facility ID: 12115

Map ID
Direction
Distance
Elevation

MAP FINDINGS

Site

Database(s)

EDR ID Number
EPA ID Number

QUIK N SPLIT (Continued)

U003776960

Permitting Agency: LOS ANGELES COUNTY
Latitude: 33.957803
Longitude: -118.342998

Name: MILES MINI MART
Address: 601 S PRAIRIE AVE
City,State,Zip: INGLEWOOD, CA 90301
Facility ID: LACoFA0021214
Permitting Agency: Los Angeles County Fire Department
Latitude: 33.95646
Longitude: -118.34435

CERS TANKS:

Name: MILES MINI MART
Address: 601 S PRAIRIE AVE
City,State,Zip: INGLEWOOD, CA 90301
Site ID: 135278
CERS ID: 10309225
CERS Description: Underground Storage Tank

Violations:

Site ID: 135278
Site Name: MILES MINI MART
Violation Date: 06-08-2018
Citation: HSC 6.7 25284 - California Health and Safety Code, Chapter 6.7, Section(s) 25284
Violation Description: Failure to obtain a valid permit to operate from the UPA including but not limited to unpaid permit fees.
Violation Notes: Not reported
Violation Division: Los Angeles County Department of Public Works
Violation Program: UST
Violation Source: CERS

Site ID: 135278
Site Name: MILES MINI MART
Violation Date: 06-17-2020
Citation: 23 CCR 16 2641(j) - California Code of Regulations, Title 23, Chapter 16, Section(s) 2641(j)
Violation Description: Failure of the leak detection equipment to be installed, calibrated, operated, and/or maintained properly.
Violation Notes: DUMMY VIOLATION FOR TRACKING FOR ABANDONED UST SYSTEM
Violation Division: Los Angeles County Department of Public Works
Violation Program: UST
Violation Source: CERS

Site ID: 135278
Site Name: MILES MINI MART
Violation Date: 06-14-2019
Citation: 23 CCR 16 2641(j) - California Code of Regulations, Title 23, Chapter 16, Section(s) 2641(j)
Violation Description: Failure of the leak detection equipment to be installed, calibrated, operated, and/or maintained properly.
Violation Notes: Not reported
Violation Division: Los Angeles County Department of Public Works
Violation Program: UST
Violation Source: CERS

Map ID
Direction
Distance
Elevation

MAP FINDINGS

Site

Database(s)

EDR ID Number
EPA ID Number

QUIK N SPLIT (Continued)

U003776960

Site ID: 135278
Site Name: MILES MINI MART
Violation Date: 06-17-2020
Citation: 23 CCR 16 2712(b)(1)(G) - California Code of Regulations, Title 23, Chapter 16, Section(s) 2712(b)(1)(G)
Violation Description: Failure to comply with one or more of the following overfill prevention equipment requirements: Alert the transfer operator when the tank is 90 percent full by restricting the flow into the tank or triggering an audible and visual alarm; or Restrict delivery of flow to the tank at least 30 minutes before the tank overfills, provided the restriction occurs when the tank is filled to no more than 95 percent of capacity; and activate an audible alarm at least five minutes before the tank overfills; or Provide positive shut-off of flow to the tank when the tank is filled to no more than 95 percent of capacity; or Provide positive shut-off of flow to the tank so that none of the fittings located on the top of the tank are exposed to product due to overfilling. Install/retrofit overfill prevention equipment that does not use flow restrictors on vent piping to meet overfill prevention equipment requirements when the overfill prevention equipment is installed, repaired, or replaced on and after October 1, - 2018. For USTs installed before October 1, 2018, perform an inspection by October 13, 2018 and every 36 months thereafter. For USTs installed on and after October- 1, - 2018, perform an inspection at installation and every 36 months thereafter. Inspected within 30 days after a repair to the overfill prevention equipment. Inspected using an applicable manufacturer guidelines, industry codes, engineering standards, or a method approved by a professional engineer. Inspected by a certified UST service technician. Maintain records of overfill prevention equipment inspection for 36 months.
Violation Notes: DUMMY VIOLATION FOR TRACKING FOR ABANDONED UST SYSTEM
Violation Division: Los Angeles County Department of Public Works
Violation Program: UST
Violation Source: CERS

Site ID: 135278
Site Name: MILES MINI MART
Violation Date: 06-17-2020
Citation: HSC 6.7 25284 - California Health and Safety Code, Chapter 6.7, Section(s) 25284
Violation Description: Failure to obtain a valid permit to operate from the UPA including but not limited to unpaid permit fees.
Violation Notes: DUMMY VIOLATION FOR TRACKING FOR ABANDONED UST SYSTEM
Violation Division: Los Angeles County Department of Public Works
Violation Program: UST
Violation Source: CERS

Site ID: 135278
Site Name: MILES MINI MART
Violation Date: 06-05-2017
Citation: 23 CCR 16 2712 - California Code of Regulations, Title 23, Chapter 16, Section(s) 2712
Violation Description: Failure to comply with any of the applicable requirements of the permit issued for the operation of the UST system.
Violation Notes: Not reported
Violation Division: Los Angeles County Department of Public Works
Violation Program: UST
Violation Source: CERS

Map ID
Direction
Distance
Elevation

MAP FINDINGS

Site

Database(s)

EDR ID Number
EPA ID Number

QUIK N SPLIT (Continued)

U003776960

Site ID: 135278
Site Name: MILES MINI MART
Violation Date: 06-14-2019
Citation: 23 CCR 16 2712 - California Code of Regulations, Title 23, Chapter 16, Section(s) 2712
Violation Description: Failure to comply with any of the applicable requirements of the permit issued for the operation of the UST system.
Violation Notes: Not reported
Violation Division: Los Angeles County Department of Public Works
Violation Program: UST
Violation Source: CERS

Site ID: 135278
Site Name: MILES MINI MART
Violation Date: 06-14-2019
Citation: HSC 6.7 25298 - California Health and Safety Code, Chapter 6.7, Section(s) 25298
Violation Description: Failure to comply with all permanent closure requirements.
Violation Notes: Not reported
Violation Division: Los Angeles County Department of Public Works
Violation Program: UST
Violation Source: CERS

Site ID: 135278
Site Name: MILES MINI MART
Violation Date: 06-08-2018
Citation: 23 CCR 16 2637 - California Code of Regulations, Title 23, Chapter 16, Section(s) 2637
Violation Description: Failure to conduct secondary containment testing, or one or more of the following requirements: Perform the test within six months of installation and every 36 months thereafter. Use a procedure that demonstrates the system works as well as at installation. Use applicable manufacturer guidelines, industry codes, engineering standard, or professional engineer approval. Performed by a certified service technician or a licensed tank tester.
Violation Notes: Not reported
Violation Division: Los Angeles County Department of Public Works
Violation Program: UST
Violation Source: CERS

Site ID: 135278
Site Name: MILES MINI MART
Violation Date: 06-14-2019
Citation: HSC 6.7 25292.1(a) - California Health and Safety Code, Chapter 6.7, Section(s) 25292.1(a)
Violation Description: Failure to operate the UST system to prevent unauthorized releases including leaks, spills, and/or overfills.
Violation Notes: Not reported
Violation Division: Los Angeles County Department of Public Works
Violation Program: UST
Violation Source: CERS

Site ID: 135278
Site Name: MILES MINI MART
Violation Date: 06-14-2019
Citation: HSC 6.7 25284 - California Health and Safety Code, Chapter 6.7, Section(s) 25284

Map ID
Direction
Distance
Elevation

MAP FINDINGS

Site

Database(s)

EDR ID Number
EPA ID Number

QUIK N SPLIT (Continued)

U003776960

Violation Description: Failure to obtain a valid permit to operate from the UPA including but not limited to unpaid permit fees.

Violation Notes: Not reported

Violation Division: Los Angeles County Department of Public Works

Violation Program: UST

Violation Source: CERS

Site ID: 135278

Site Name: MILES MINI MART

Violation Date: 06-08-2018

Citation: 23 CCR 16 2712 - California Code of Regulations, Title 23, Chapter 16, Section(s) 2712

Violation Description: Failure to comply with any of the applicable requirements of the permit issued for the operation of the UST system.

Violation Notes: Not reported

Violation Division: Los Angeles County Department of Public Works

Violation Program: UST

Violation Source: CERS

Site ID: 135278

Site Name: MILES MINI MART

Violation Date: 06-08-2018

Citation: 23 CCR 16 2715(i) - California Code of Regulations, Title 23, Chapter 16, Section(s) 2715(i)

Violation Description: Failure to have a properly qualified service technician test leak detection equipment as required every 12 months (vapor, pressure, hydrostatic (VPH) system, sensors, line-leak detectors (LLD), automatic tank gauge (ATG), etc.).

Violation Notes: Not reported

Violation Division: Los Angeles County Department of Public Works

Violation Program: UST

Violation Source: CERS

Site ID: 135278

Site Name: MILES MINI MART

Violation Date: 06-14-2019

Citation: 23 CCR 16 2712(b)(1)(G) - California Code of Regulations, Title 23, Chapter 16, Section(s) 2712(b)(1)(G)

Violation Description: Failure to comply with one or more of the following overfill prevention equipment requirements: Alert the transfer operator when the tank is 90 percent full by restricting the flow into the tank or triggering an audible and visual alarm; or Restrict delivery of flow to the tank at least 30 minutes before the tank overfills, provided the restriction occurs when the tank is filled to no more than 95 percent of capacity; and activate an audible alarm at least five minutes before the tank overfills; or Provide positive shut-off of flow to the tank when the tank is filled to no more than 95 percent of capacity; or Provide positive shut-off of flow to the tank so that none of the fittings located on the top of the tank are exposed to product due to overfilling. Install/retrofit overfill prevention equipment that does not use flow restrictors on vent piping to meet overfill prevention equipment requirements when the overfill prevention equipment is installed, repaired, or replaced on and after October 1, - 2018. For USTs installed before October 1, 2018, perform an inspection by October 13, 2018 and every 36 months thereafter. For USTs installed on and after October- 1,- 2018, perform an inspection at installation and every 36 months thereafter. Inspected within 30

Map ID
Direction
Distance
Elevation

MAP FINDINGS

Site

Database(s)

EDR ID Number
EPA ID Number

QUIK N SPLIT (Continued)

U003776960

days after a repair to the overfill prevention equipment. Inspected using an applicable manufacturer guidelines, industry codes, engineering standards, or a method approved by a professional engineer. Inspected by a certified UST service technician. Maintain records of overfill prevention equipment inspection for 36 months.

Violation Notes: Not reported
Violation Division: Los Angeles County Department of Public Works
Violation Program: UST
Violation Source: CERS

Site ID: 135278
Site Name: MILES MINI MART
Violation Date: 06-17-2020
Citation: HSC 6.7 25298 - California Health and Safety Code, Chapter 6.7, Section(s) 25298

Violation Description: Failure to comply with all permanent closure requirements.
Violation Notes: DUMMY VIOLATION FOR TRACKING FOR ABANDONED UST SYSTEM
Violation Division: Los Angeles County Department of Public Works
Violation Program: UST
Violation Source: CERS

Site ID: 135278
Site Name: MILES MINI MART
Violation Date: 06-17-2020
Citation: HSC 6.7 25284.2 - California Health and Safety Code, Chapter 6.7, Section(s) 25284.2

Violation Description: "Failure to meet one or more of the following requirements: Install or maintain a liquid-tight spill container. Have a minimum capacity of five gallons. Have a functional drain valve or other method for the removal of liquid from the spill container. Be resistant to galvanic corrosion. Perform a tightness test at installation, every 12 months thereafter, or within 30 days after a repair to the spill container. Tested using applicable manufacturer guidelines, industry codes, engineering standards, or a method approved by a professional engineer. Tested by a certified UST service technician. Maintain records of spill containment testing for 36 months. "

Violation Notes: DUMMY VIOLATION FOR TRACKING FOR ABANDONED UST SYSTEM
Violation Division: Los Angeles County Department of Public Works
Violation Program: UST
Violation Source: CERS

Site ID: 135278
Site Name: MILES MINI MART
Violation Date: 06-17-2020
Citation: HSC 6.7 25292.1(a) - California Health and Safety Code, Chapter 6.7, Section(s) 25292.1(a)

Violation Description: Failure to operate the UST system to prevent unauthorized releases including leaks, spills, and/or overfills.

Violation Notes: DUMMY VIOLATION FOR TRACKING FOR ABANDONED UST SYSTEM
Violation Division: Los Angeles County Department of Public Works
Violation Program: UST
Violation Source: CERS

Site ID: 135278
Site Name: MILES MINI MART
Violation Date: 06-14-2019
Citation: HSC 6.7 25284.2 - California Health and Safety Code, Chapter 6.7,

Map ID
Direction
Distance
Elevation

MAP FINDINGS

Site

Database(s)

EDR ID Number
EPA ID Number

QUIK N SPLIT (Continued)

U003776960

Violation Description: Section(s) 25284.2
"Failure to meet one or more of the following requirements: Install or maintain a liquid-tight spill container. Have a minimum capacity of five gallons. Have a functional drain valve or other method for the removal of liquid from the spill container. Be resistant to galvanic corrosion. Perform a tightness test at installation, every 12 months thereafter, or within 30 days after a repair to the spill container. Tested using applicable manufacturer guidelines, industry codes, engineering standards, or a method approved by a professional engineer. Tested by a certified UST service technician. Maintain records of spill containment testing for 36 months. "

Violation Notes: Not reported
Violation Division: Los Angeles County Department of Public Works
Violation Program: UST
Violation Source: CERS

Site ID: 135278
Site Name: MILES MINI MART
Violation Date: 06-08-2018
Citation: 23 CCR 16 2641(j) - California Code of Regulations, Title 23, Chapter 16, Section(s) 2641(j)

Violation Description: Failure of the leak detection equipment to be installed, calibrated, operated, and/or maintained properly.

Violation Notes: Not reported
Violation Division: Los Angeles County Department of Public Works
Violation Program: UST
Violation Source: CERS

Site ID: 135278
Site Name: MILES MINI MART
Violation Date: 06-05-2017
Citation: HSC 6.7 25298 - California Health and Safety Code, Chapter 6.7, Section(s) 25298

Violation Description: UST system was abandoned or not properly closed, or failure to comply with all permanent closure requirements.

Violation Notes: Not reported
Violation Division: Los Angeles County Department of Public Works
Violation Program: UST
Violation Source: CERS

Site ID: 135278
Site Name: MILES MINI MART
Violation Date: 06-08-2018
Citation: HSC 6.7 25292.1(a) - California Health and Safety Code, Chapter 6.7, Section(s) 25292.1(a)

Violation Description: Failure to operate the UST system to prevent unauthorized releases including leaks, spills, and/or overfills.

Violation Notes: Not reported
Violation Division: Los Angeles County Department of Public Works
Violation Program: UST
Violation Source: CERS

Site ID: 135278
Site Name: MILES MINI MART
Violation Date: 06-17-2020
Citation: 23 CCR 16 2712 - California Code of Regulations, Title 23, Chapter 16, Section(s) 2712

Map ID
Direction
Distance
Elevation

MAP FINDINGS

Site

Database(s)

EDR ID Number
EPA ID Number

QUIK N SPLIT (Continued)

U003776960

Violation Description: Failure to comply with any of the applicable requirements of the permit issued for the operation of the UST system.
Violation Notes: DUMMY VIOLATION FOR TRACKING FOR ABANDONED UST SYSTEM
Violation Division: Los Angeles County Department of Public Works
Violation Program: UST
Violation Source: CERS

Site ID: 135278
Site Name: MILES MINI MART
Violation Date: 06-08-2018
Citation: HSC 6.7 25298 - California Health and Safety Code, Chapter 6.7, Section(s) 25298

Violation Description: Failure to comply with all permanent closure requirements.
Violation Notes: Not reported
Violation Division: Los Angeles County Department of Public Works
Violation Program: UST
Violation Source: CERS

Evaluation:
Eval General Type: Other/Unknown
Eval Date: 02-17-2016
Violations Found: No
Eval Type: Other, not routine, done by local agency
Eval Notes: ACCESS TO SITE AND GAUGING DONE BY MS. CHUN.
Eval Division: Los Angeles County Department of Public Works
Eval Program: UST
Eval Source: CERS

Eval General Type: Compliance Evaluation Inspection
Eval Date: 06-05-2017
Violations Found: Yes
Eval Type: Routine done by local agency
Eval Notes: NO CHANGE IN STATUS OF OWNERSHIP OF TANKS,UST ABANDONED/CLOSED WITHOUT PERMIT.SITE REFERRED TO HQ'S FOR ENFORCEMENT.
Eval Division: Los Angeles County Department of Public Works
Eval Program: UST
Eval Source: CERS

Eval General Type: Compliance Evaluation Inspection
Eval Date: 06-08-2018
Violations Found: Yes
Eval Type: Routine done by local agency
Eval Notes: ABANDONED UST. STATE ABANDONED INSPECTION CONDUCTED.
Eval Division: Los Angeles County Department of Public Works
Eval Program: UST
Eval Source: CERS

Eval General Type: Compliance Evaluation Inspection
Eval Date: 06-14-2019
Violations Found: Yes
Eval Type: Routine done by local agency
Eval Notes: ABANDONED TANK SYSTEM. BEING HANDLED BY HQ. OUTSTANDING FEES
Eval Division: Los Angeles County Department of Public Works
Eval Program: UST
Eval Source: CERS

Eval General Type: Compliance Evaluation Inspection

Map ID
Direction
Distance
Elevation

MAP FINDINGS

Site

Database(s)

EDR ID Number
EPA ID Number

QUIK N SPLIT (Continued)

U003776960

Eval Date: 06-17-2020
Violations Found: Yes
Eval Type: Routine done by local agency
Eval Notes: ABANDONED UST,NO STATUS CHANGE|PER ASSESSOR,PROPERTY OWNER UNCHANGED
|SITE REFERRED TO HQ
Eval Division: Los Angeles County Department of Public Works
Eval Program: UST
Eval Source: CERS

Coordinates:
Site ID: 135278
Facility Name: MILES MINI MART
Env Int Type Code: UST
Program ID: 10309225
Coord Name: Not reported
Ref Point Type Desc: Center of a facility or station.
Latitude: 33.956460
Longitude: -118.344350

Affiliation:
Affiliation Type Desc: CUPA District
Entity Name: Los Angeles County Fire
Entity Title: Not reported
Affiliation Address: 5825 Rickenbacker Road
Affiliation City: Commerce
Affiliation State: CA
Affiliation Country: Not reported
Affiliation Zip: 90040-3027
Affiliation Phone: (323) 890-4000

Affiliation Type Desc: Facility Mailing Address
Entity Name: Mailing Address
Entity Title: Not reported
Affiliation Address: 601 S PRAIRIE AVE
Affiliation City: INGLEWOOD
Affiliation State: CA
Affiliation Country: Not reported
Affiliation Zip: 90301-2828
Affiliation Phone: Not reported

Affiliation Type Desc: Legal Owner
Entity Name: KOYNE L MILES
Entity Title: Not reported
Affiliation Address: 601 S PRAIRIE AVE
Affiliation City: INGLEWOOD
Affiliation State: CA
Affiliation Country: United States
Affiliation Zip: 90301
Affiliation Phone: (310) 677-5555

Affiliation Type Desc: Parent Corporation
Entity Name: MILES MINI MART
Entity Title: Not reported
Affiliation Address: Not reported
Affiliation City: Not reported
Affiliation State: Not reported

Map ID
Direction
Distance
Elevation

MAP FINDINGS

Site

Database(s)

EDR ID Number
EPA ID Number

QUIK N SPLIT (Continued)

U003776960

Affiliation Country: Not reported
Affiliation Zip: Not reported
Affiliation Phone: Not reported

Affiliation Type Desc: UST Tank Operator
Entity Name: KOYNE L MILES CO TRUST
Entity Title: Not reported
Affiliation Address: Not reported
Affiliation City: Not reported
Affiliation State: Not reported
Affiliation Country: Not reported
Affiliation Zip: Not reported
Affiliation Phone: Not reported

Affiliation Type Desc: UST Property Owner Name
Entity Name: KOYNE L MILES CO TRUST
Entity Title: Not reported
Affiliation Address: Not reported
Affiliation City: Not reported
Affiliation State: Not reported
Affiliation Country: Not reported
Affiliation Zip: Not reported
Affiliation Phone: Not reported

Affiliation Type Desc: UST Tank Owner
Entity Name: KOYNE L MILES CO TRUST
Entity Title: Not reported
Affiliation Address: Not reported
Affiliation City: Not reported
Affiliation State: Not reported
Affiliation Country: Not reported
Affiliation Zip: Not reported
Affiliation Phone: Not reported

LOS ANGELES CO. HMS:

Name: QUIK N SPLIT
Address: 601 S PRAIRIE AVE
City,State,Zip: INGLEWOOD, CA 903012828
Region: LA
Permit Category: T
Facility Id: 012029-012115
Facility Type: 0
Facility Status: Permit
Area: 2E
Permit Number: 00003775T
Permit Status: Suspended

MAP FINDINGS

Map ID			EDR ID Number
Direction			EPA ID Number
Distance			
Elevation	Site	Database(s)	

C169 South < 1/8 0.002 mi. 11 ft.	CARR P C 166 N MARKET INGLEWOOD, CA Site 6 of 9 in cluster C EDR Hist Cleaner Year: Name: Type: 1940 CARR P C CLOTHES PRESSERS AND CLEANERS	EDR Hist Cleaner	1009210731 N/A
--	--	-------------------------	--------------------------

170 SSE < 1/8 0.002 mi. 12 ft.	PATTERSON, JUSTIN 801 S. PRAIRIE AVENUE INGLEWOOD, CA 90301 RCRA NonGen / NLR: Date Form Received by Agency: 2018-11-19 00:00:00.0 Handler Name: PATTERSON, JUSTIN Handler Address: 801 S. PRAIRIE AVENUE Handler City,State,Zip: INGLEWOOD, CA 90301 EPA ID: CAC002989816 Contact Name: PATTERSON, JUSTIN Contact Address: 801 S. PRAIRIE AVENUE Contact City,State,Zip: INGLEWOOD, CA 90301 Contact Telephone: 503-437-2612 Contact Fax: Not reported Contact Email: ANDREW@PWSEI.COM Contact Title: Not reported EPA Region: 09 Land Type: Not reported Federal Waste Generator Description: Not a generator, verified Non-Notifier: Not reported Biennial Report Cycle: Not reported Accessibility: Not reported Active Site Indicator: Handler Activities State District Owner: Not reported State District: Not reported Mailing Address: 801 S. PRAIRIE AVENUE Mailing City,State,Zip: INGLEWOOD, CA 90301 Owner Name: PATTERSON, JUSTIN Owner Type: Other Operator Name: PATTERSON, JUSTIN Operator Type: Other Short-Term Generator Activity: No Importer Activity: No Mixed Waste Generator: No Transporter Activity: No Transfer Facility Activity: No Recycler Activity with Storage: No Small Quantity On-Site Burner Exemption: No Smelting Melting and Refining Furnace Exemption: No Underground Injection Control: No Off-Site Waste Receipt: No Universal Waste Indicator: Yes Universal Waste Destination Facility: Yes Federal Universal Waste: No Active Site Fed-Reg Treatment Storage and Disposal Facility: Not reported Active Site Converter Treatment storage and Disposal Facility: Not reported	RCRA NonGen / NLR	1024769917 CAC002989816
---	--	--------------------------	--

Map ID
 Direction
 Distance
 Elevation

MAP FINDINGS

Site

Database(s)

EDR ID Number
 EPA ID Number

PATTERSON, JUSTIN (Continued)

1024769917

Active Site State-Reg Treatment Storage and Disposal Facility:	Not reported
Active Site State-Reg Handler:	---
Federal Facility Indicator:	Not reported
Hazardous Secondary Material Indicator:	N
Sub-Part K Indicator:	Not reported
Commercial TSD Indicator:	No
Treatment Storage and Disposal Type:	Not reported
2018 GPRA Permit Baseline:	Not on the Baseline
2018 GPRA Renewals Baseline:	Not on the Baseline
Permit Renewals Workload Universe:	Not reported
Permit Workload Universe:	Not reported
Permit Progress Universe:	Not reported
Post-Closure Workload Universe:	Not reported
Closure Workload Universe:	Not reported
202 GPRA Corrective Action Baseline:	No
Corrective Action Workload Universe:	No
Subject to Corrective Action Universe:	No
Non-TSDFs Where RCRA CA has Been Imposed Universe:	No
TSDFs Potentially Subject to CA Under 3004 (u)/(v) Universe:	No
TSDFs Only Subject to CA under Discretionary Auth Universe:	No
Corrective Action Priority Ranking:	No NCAPS ranking
Environmental Control Indicator:	No
Institutional Control Indicator:	No
Human Exposure Controls Indicator:	N/A
Groundwater Controls Indicator:	N/A
Operating TSDF Universe:	Not reported
Full Enforcement Universe:	Not reported
Significant Non-Complier Universe:	No
Unaddressed Significant Non-Complier Universe:	No
Addressed Significant Non-Complier Universe:	No
Significant Non-Complier With a Compliance Schedule Universe:	No
Financial Assurance Required:	Not reported
Handler Date of Last Change:	2018-11-20 16:31:22.0
Recognized Trader-Importer:	No
Recognized Trader-Exporter:	No
Importer of Spent Lead Acid Batteries:	No
Exporter of Spent Lead Acid Batteries:	No
Recycler Activity Without Storage:	No
Manifest Broker:	No
Sub-Part P Indicator:	No

Handler - Owner Operator:

Owner/Operator Indicator:	Owner
Owner/Operator Name:	PATTERSON, JUSTIN
Legal Status:	Other
Date Became Current:	Not reported
Date Ended Current:	Not reported
Owner/Operator Address:	801 S. PRAIRIE AVENUE
Owner/Operator City,State,Zip:	INGLEWOOD, CA 90301
Owner/Operator Telephone:	503-437-2612
Owner/Operator Telephone Ext:	Not reported
Owner/Operator Fax:	Not reported
Owner/Operator Email:	Not reported

Owner/Operator Indicator:	Operator
Owner/Operator Name:	PATTERSON, JUSTIN

Map ID
Direction
Distance
Elevation

MAP FINDINGS

Site

Database(s)

EDR ID Number
EPA ID Number

PATTERSON, JUSTIN (Continued)

1024769917

Legal Status:	Other
Date Became Current:	Not reported
Date Ended Current:	Not reported
Owner/Operator Address:	801 S. PRAIRIE AVENUE
Owner/Operator City,State,Zip:	INGLEWOOD, CA 90301
Owner/Operator Telephone:	503-437-2612
Owner/Operator Telephone Ext:	Not reported
Owner/Operator Fax:	Not reported
Owner/Operator Email:	Not reported

Historic Generators:

Receive Date:	2018-11-19 00:00:00.0
Handler Name:	PATTERSON, JUSTIN
Federal Waste Generator Description:	Not a generator, verified
State District Owner:	Not reported
Large Quantity Handler of Universal Waste:	No
Recognized Trader Importer:	No
Recognized Trader Exporter:	No
Spent Lead Acid Battery Importer:	No
Spent Lead Acid Battery Exporter:	No
Current Record:	Yes
Non Storage Recycler Activity:	Not reported
Electronic Manifest Broker:	Not reported

List of NAICS Codes and Descriptions:

NAICS Code:	56299
NAICS Description:	ALL OTHER WASTE MANAGEMENT SERVICES

Facility Has Received Notices of Violations:

Violations:	No Violations Found
-------------	---------------------

Evaluation Action Summary:

Evaluations:	No Evaluations Found
--------------	----------------------

D171
SSW
< 1/8
0.002 mi.
13 ft.

SOUTHERN CALIFORNIA STATIONS INC
235 N MARKET
INGLEWOOD, CA

EDR Hist Auto 1009116047
N/A

Site 9 of 9 in cluster D

Relative:
Lower

EDR Hist Auto

Actual:
150 ft.

Year:	Name:
1931	SOUTHERN CALIFORNIA STATIONS IN
1935	STANDARD STATIONS INC

Type:
GASOLINE AND OIL SERVICE STATIONS
GASOLINE AND OIL SERVICE STATIONS

MAP FINDINGS

Map ID
 Direction
 Distance
 Elevation

Site

Database(s)

EDR ID Number
 EPA ID Number

O172 **SUPER LAUNDRY** **EDR Hist Cleaner** **1018486971**
SSE **837 S PRAIRIE AVE** **N/A**
< 1/8 **INGLEWOOD, CA 90301**
0.003 mi.
14 ft. **Site 6 of 6 in cluster O**
Relative: EDR Hist Cleaner
Lower
Actual: Year: Name: Type:
121 ft. 2012 CAL WASH ENTERPRISE LLC Laundry And Drycleaner Agents
 2013 CAL WASH ENTERPRISE LLC Laundry And Drycleaner Agents
 2014 CAL WASH ENTERPRISE LLC Laundry And Drycleaner Agents

C173 **BENDON I G** **EDR Hist Auto** **1009115366**
South **304 E REGENT** **N/A**
< 1/8 **INGLEWOOD, CA**
0.004 mi.
20 ft. **Site 7 of 9 in cluster C**
Relative: EDR Hist Auto
Lower
Actual: Year: Name: Type:
151 ft. 1935 BENDON I G AUTOMOBILE REPAIRING

Q174 **PETERSON. L A** **EDR Hist Auto** **1009116074**
SE **830 E MANCHESTER AV** **N/A**
< 1/8 **INGLEWOOD, CA**
0.005 mi.
25 ft. **Site 1 of 5 in cluster Q**
Relative: EDR Hist Auto
Higher
Actual: Year: Name: Type:
154 ft. 1931 HORST OTTO GASOLINE AND OIL SERVICE STATIONS
 1935 PETERSON. L A GASOLINE AND OIL SERVICE STATIONS
 1940 ANTHONY R L GASOLINE AND OIL SERVICE STATIONS
 1971 LECESSÉ NICK Gasoline Service Stations
 1972 LECESSÉ NICK Gasoline Service Stations
 1973 LECESSÉ NICK Gasoline Service Stations
 1974 LECESSÉ NICK Gasoline Service Stations
 1975 LECESSÉ NICK Gasoline Service Stations

R175 **INGLEWOOD DYE WORKS** **EDR Hist Cleaner** **1009210726**
South **112 N MARKET ST** **N/A**
< 1/8 **INGLEWOOD, CA**
0.005 mi.
25 ft. **Site 1 of 5 in cluster R**
Relative: EDR Hist Cleaner
Lower
Actual: Year: Name: Type:
147 ft. 1927 INGLEWOOD DYE WORKS HAT CLEANERS AND BLOCKERS
 1927 INGLEWOOD DYE WORKS RUG AND CARPET CLEANERS
 1927 INGLEWOOD DYE WORKS DYERS AND CLEANERS
 1927 INGLEWOOD DYE WORKS LACE CURTAIN CLEANERS
 1927 INGLEWOOD DYE WORKS CLEANERS AND DYERS
 1927 INGLEWOOD DYE WORKS DRY CLEANERS

Map ID
 Direction
 Distance
 Elevation

MAP FINDINGS

Site

Database(s)

EDR ID Number
 EPA ID Number

INGLEWOOD DYE WORKS (Continued)

1009210726

1931	INGLEWOOD DYE WORKS	RUG CLEANING AND RENOVATING
1931	ALLEN S OVERALL CLEANING CO	LAUNDRIES STEAM
1931	INGLEWOOD DYE WORKS	DRY CLEANERS
1931	INGLEWOOD DYE WORKS	HAT CLEANERS AND BLOCKERS
1931	INGLEWOOD DYE WORKS	CLOTHES PRESSERS AND CLEANERS
1931	INGLEWOOD DYE WORKS	DYERS AND CLEANERS
1931	ALLEN S OVERALL CLEANING CO	CLEANERS GARMENTS CURTAINS AND DRAPERIES
1935	INGLEWOOD DYE WORKS	RUG CLEANING AND RENOVATING
1935	INGLEWOOD DYE WORKS	HAT CLEANERS AND BLOCKERS
1935	INGLEWOOD DYE WORKS	CLEANERS GARMENTS CURTAINS AND DRAPERIES
1935	INGLEWOOD DYE WORKS	DRYERS AND CLEANERS
1935	INGLEWOOD DYE WORKS	CLOTHES PRESSERS AND CLEANERS
1935	INGLEWOOD DYE WORKS	DRY CLEANERS

C176 **COMISTACI PAUL** **EDR Hist Cleaner** **1009213095**
 South **136 N MARKET** **N/A**
 < 1/8 **INGLEWOOD, CA**
 0.006 mi.
 32 ft. **Site 8 of 9 in cluster C**
 Relative: EDR Hist Cleaner
 Lower
 Actual: Year: Name: Type:
 149 ft. 1935 COMISTACI PAUL CLOTHES PRESSERS AND CLEANERS

R177 **STANDARD OIL CO** **EDR Hist Auto** **1009116454**
 South **100 N MARKET ST** **N/A**
 < 1/8 **INGLEWOOD, CA**
 0.008 mi.
 42 ft. **Site 2 of 5 in cluster R**
 Relative: EDR Hist Auto
 Lower
 Actual: Year: Name: Type:
 147 ft. 1927 STANDARD OIL CO GASOLINE AND OIL SERVICE STATIONS

A178 **TRINITY BUILDING - EAST PARKING LOT** **CPS-SLIC** **S106387150**
 SSW **301 FLORENCE** **N/A**
 < 1/8 **INGLEWOOD, CA 90302**
 0.008 mi.
 42 ft. **Site 9 of 10 in cluster A**
 Relative: SLIC REG 4:
 Lower Region: 4
 Actual: Facility Status: Inactive
 148 ft. SLIC: 0858B
 Substance: TPH
 Staff: Jenny Au

Map ID
Direction
Distance
Elevation

MAP FINDINGS

Site

Database(s)

EDR ID Number
EPA ID Number

S179
SSE
< 1/8
0.009 mi.
45 ft.

REGAL CLEANERS
700 E MANCHESTER BLVD
INGLEWOOD, CA 90300

EDR Hist Cleaner **1009126703**
N/A

Relative: EDR Hist Cleaner
Lower

Actual:
142 ft.

Year:	Name:	Type:
1987	REGAL CLEANERS	Coin-Operated Laundries And Cleaning
1988	REGAL CLEANERS	Coin-Operated Laundries And Cleaning
1990	REGAL CLEANERS	Coin-Operated Laundries And Cleaning, NEC
1991	REGAL CLEANERS	Coin-Operated Laundries And Cleaning, NEC
1992	REGAL CLEANERS	Coin-Operated Laundries And Cleaning, NEC
1993	REGAL CLEANERS	Coin-Operated Laundries And Cleaning, NEC
1994	REGAL CLEANERS	Coin-Operated Laundries And Cleaning, NEC
1995	REGAL CLEANERS	Coin-Operated Laundries And Cleaning, NEC
1996	REGAL CLEANERS	Coin-Operated Laundries And Cleaning, NEC
1997	REGAL CLEANERS	Coin-Operated Laundries And Cleaning, NEC
1998	REGAL CLEANERS	Not reported
1998	REGAL CLEANERS	Coin-Operated Laundries And Cleaning, NEC
1999	REGAL CLEANERS	Coin-Operated Laundries And Cleaning, NEC
2000	REGAL CLEANERS	Coin-Operated Laundries And Cleaning, NEC
2001	REGAL CLEANERS	Coin-Operated Laundries And Cleaning, NEC
2002	REGAL CLEANERS	Coin-Operated Laundries And Cleaning, NEC
2003	REGAL CLEANERS	Coin-Operated Laundries And Cleaning, NEC
2004	REGAL CLEANERS	Coin-Operated Laundries And Cleaning, NEC
2005	REGAL CLEANERS	Coin-Operated Laundries And Cleaning, NEC
2006	REGAL CLEANERS	Coin-Operated Laundries And Cleaning, NEC
2007	REGAL CLEANERS	Coin-Operated Laundries And Cleaning, NEC
2008	REGAL CLEANERS	Coin-Operated Laundries And Cleaning, NEC
2009	REGAL CLEANERS	Coin-Operated Laundries And Cleaning, NEC
2010	REGAL CLEANERS	Coin-Operated Laundries And Cleaning, NEC
2011	REGAL CLEANERS	Coin-Operated Laundries And Cleaning, NEC
2012	REGAL CLEANERS	Coin-Operated Laundries And Cleaning, NEC
2013	REGAL CLEANERS	Coin-Operated Laundries And Cleaning, NEC
2014	REGAL CLEANERS	Coin-Operated Laundries And Cleaning, NEC

S180
SSE
< 1/8
0.009 mi.
45 ft.

YOUNG & TIM, INC. DBA REGAL CLEANERS
700 E MANCHESTER BLVD
INGLEWOOD, CA 90301

CERS HAZ WASTE **1000147638**
DRYCLEANERS **N/A**
CERS
HWTS

Relative: CERS HAZ WASTE:
Lower

Actual:
142 ft.

Name:	REGAL CLEANERS
Address:	700 E MANCHESTER BLVD
City,State,Zip:	INGLEWOOD, CA 90301
Site ID:	61135
CERS ID:	10273141
CERS Description:	Hazardous Waste Generator

DRYCLEANERS:	
Name:	YOUNG & TIM, INC. DBA REGAL CLEANERS
Address:	700 E MANCHESTER BLVD
City,State,Zip:	INGLEWOOD, CA 903011912
EPA Id:	CAL000338697
NAICS Code:	81232
NAICS Description:	Drycleaning and Laundry Services (except Coin-Operated)

Map ID
Direction
Distance
Elevation

MAP FINDINGS

Site

Database(s)

EDR ID Number
EPA ID Number

YOUNG & TIM, INC. DBA REGAL CLEANERS (Continued)

1000147638

SIC Code: 7211
SIC Description: Power Laundries, Family and Commercial
Create Date: 12/09/2008
Facility Active: Yes
Inactive Date: Not reported
Facility Addr2: Not reported
Owner Name: YOUNG & TIM, INC.
Owner Address: 700 E MANCHESTER BLVD
Owner Address 2: Not reported
Owner Telephone: 3106741868
Contact Name: YOUNG MI CHUNG CHOI
Contact Address: 700 E MANCHESTER BLVD
Contact Address 2: Not reported
Contact Telephone: 3106741868
Contact Fax: 3106741868
Mailing Name: Not reported
Mailing Address 1: 700 E MANCHESTER BLVD
Mailing Address 2: Not reported
Mailing City: INGLEWOOD
Mailing State: CA
Mailing Zip: 903011912
Owner Fax: 3106741868
Region Code: 3
Latitude: 33.959846
Longitude: -118.346444

Name: REGAL CLEANERS
Address: 700 E MANCHESTER BLVD
City,State,Zip: INGLEWOOD, CA 903011912
EPA Id: CAD981631872
NAICS Code: 81232
NAICS Description: Drycleaning and Laundry Services (except Coin-Operated)
SIC Code: 7211
SIC Description: Power Laundries, Family and Commercial
Create Date: 04/10/1987
Facility Active: No
Inactive Date: 06/30/2009
Facility Addr2: Not reported
Owner Name: DAE SIK KIM
Owner Address: 700 E MANCHESTER BLVD
Owner Address 2: Not reported
Owner Telephone: 3106741868
Contact Name: DAE SIK KIM
Contact Address: 700 E MANCHESTER BLVD
Contact Address 2: Not reported
Contact Telephone: 3106741868
Contact Fax: 3106741895
Mailing Name: Not reported
Mailing Address 1: 3/20 SEPULVEDA BLVD #216
Mailing Address 2: Not reported
Mailing City: TORRANCE
Mailing State: CA
Mailing Zip: 905050000
Owner Fax: 0
Region Code: 3
Latitude: 33.95993
Longitude: -118.346379

Map ID
Direction
Distance
Elevation

MAP FINDINGS

Site

Database(s)

EDR ID Number
EPA ID Number

YOUNG & TIM, INC. DBA REGAL CLEANERS (Continued)

1000147638

DRYCLEAN SOUTH COAST:

Name: REGAL CLEANERS
Address: 700 E MANCHESTER BLVD
City,State,Zip: INGLEWOOD, CA 90301
Facility ID: 61955
Application Number: 172506
Permit Number: D03346
Status: A
Representative Name: DAE SIK KIM
Representative Telephone: 310 6741868
Permit Status: INACTIVE
BCAT Number: 000234
BCAT Description: DRY CLEANING EQUIP PERCHLOROETHYLENE
CCAT Number: 02
CCAT Description: ADSORBER (DRY CLEANING) REGENERATIVE
UTM East: 375.5920105
UTM North: 3758.3310547
Application Date: 07/28/1988
PO Issue Date: 11/01/1988
NAICS Code: 812310
SIC Code: 7216

Name: REGAL CLEANERS
Address: 700 E MANCHESTER BLVD
City,State,Zip: INGLEWOOD, CA 90301
Facility ID: 61955
Application Number: 277616
Permit Number: D70207
Status: A
Representative Name: DAE SIK KIM
Representative Telephone: 310 6741868
Permit Status: INACTIVE
BCAT Number: 000234
BCAT Description: DRY CLEANING EQUIP PERCHLOROETHYLENE
CCAT Number: 04
CCAT Description: VAPOR RECOVERY UNIT COMPRESS & CONDENSE
UTM East: 375.5920105
UTM North: 3758.3310547
Application Date: 01/29/1993
PO Issue Date: 02/24/1993
NAICS Code: 812310
SIC Code: 7216

Name: REGAL CLEANERS
Address: 700 E MANCHESTER BLVD
City,State,Zip: INGLEWOOD, CA 90301
Facility ID: 186491
Application Number: 600183
Permit Number: Not reported
Status: A
Representative Name: YOUNG MI CHOI
Representative Telephone: 310 6741868
Permit Status: Not reported
BCAT Number: 000233
BCAT Description: DRY CLEANING EQUIP PETROLEUM SOLVENT
CCAT Number: Not reported
CCAT Description: Not reported

Map ID
Direction
Distance
Elevation

MAP FINDINGS

Site

Database(s)

EDR ID Number
EPA ID Number

YOUNG & TIM, INC. DBA REGAL CLEANERS (Continued)

1000147638

UTM East: 375.6000061
UTM North: 3758.3400879
Application Date: 01/18/2018
PO Issue Date: 12/31/9999
NAICS Code: 812310
SIC Code: 7216

CERS:

Name: REGAL CLEANERS
Address: 700 E MANCHESTER BLVD
City,State,Zip: INGLEWOOD, CA 90301
Site ID: 61135
CERS ID: 10273141
CERS Description: Chemical Storage Facilities

Violations:

Site ID: 61135
Site Name: REGAL CLEANERS
Violation Date: 04-08-2014
Citation: 19 CCR 4 2729.2(a)(3) - California Code of Regulations, Title 19, Chapter 4, Section(s) 2729.2(a)(3)
Violation Description: Failure to complete and/or submit an annotated site map if required by CUPA.
Violation Notes: Returned to compliance on 02/12/2015. OBSERVATION: Owner/Operator failed to complete and/or submit an annotated site map if required by CUPA. CORRECTIVE ACTION: Complete and/or submit an annotated site map if required by CUPA.
Violation Division: Los Angeles County Fire Department
Violation Program: HMRRP
Violation Source: CERS

Site ID: 61135
Site Name: REGAL CLEANERS
Violation Date: 04-08-2014
Citation: HSC 6.95 25504(b) - California Health and Safety Code, Chapter 6.95, Section(s) 25504(b)
Violation Description: Failure to include adequate emergency response procedures in the business plan for a release or threatened release.
Violation Notes: Returned to compliance on 02/12/2015. OBSERVATION: Owner/Operator failed to include adequate emergency response procedures in the business plan for a release or threatened release. CORRECTIVE ACTION: Include and submit adequate emergency response procedures in the business plan for a release or threatened release.
Violation Division: Los Angeles County Fire Department
Violation Program: HMRRP
Violation Source: CERS

Evaluation:

Eval General Type: Compliance Evaluation Inspection
Eval Date: 04-08-2014
Violations Found: No
Eval Type: Routine done by local agency
Eval Notes: Not reported
Eval Division: Los Angeles County Fire Department
Eval Program: HW
Eval Source: CERS

Map ID
Direction
Distance
Elevation

MAP FINDINGS

Site

Database(s)

EDR ID Number
EPA ID Number

YOUNG & TIM, INC. DBA REGAL CLEANERS (Continued)

1000147638

Eval General Type: Compliance Evaluation Inspection
Eval Date: 04-08-2014
Violations Found: Yes
Eval Type: Routine done by local agency
Eval Notes: Not reported
Eval Division: Los Angeles County Fire Department
Eval Program: HMRRP
Eval Source: CERS

Eval General Type: Compliance Evaluation Inspection
Eval Date: 04-18-2017
Violations Found: No
Eval Type: Routine done by local agency
Eval Notes: Tae Kwan Chung, Husband of Owner
Eval Division: Los Angeles County Fire Department
Eval Program: HMRRP
Eval Source: CERS

Eval General Type: Compliance Evaluation Inspection
Eval Date: 04-18-2017
Violations Found: No
Eval Type: Routine done by local agency
Eval Notes: Tae Kwan Chung, Husband of Owner
Eval Division: Los Angeles County Fire Department
Eval Program: HW
Eval Source: CERS

Eval General Type: Compliance Evaluation Inspection
Eval Date: 11-12-2020
Violations Found: No
Eval Type: Routine done by local agency
Eval Notes: Tae Kwan Chung, Manager
Eval Division: Los Angeles County Fire Department
Eval Program: HW
Eval Source: CERS

Coordinates:
Site ID: 61135
Facility Name: REGAL CLEANERS
Env Int Type Code: HWG
Program ID: 10273141
Coord Name: Not reported
Ref Point Type Desc: Center of a facility or station.
Latitude: 33.959630
Longitude: -118.346340

Affiliation:
Affiliation Type Desc: Document Preparer
Entity Name: CHUNG, TAE KWAN
Entity Title: Not reported
Affiliation Address: Not reported
Affiliation City: Not reported
Affiliation State: Not reported
Affiliation Country: Not reported
Affiliation Zip: Not reported
Affiliation Phone: Not reported

Map ID
Direction
Distance
Elevation

MAP FINDINGS

Site

Database(s)

EDR ID Number
EPA ID Number

YOUNG & TIM, INC. DBA REGAL CLEANERS (Continued)

1000147638

Affiliation Type Desc:	Environmental Contact
Entity Name:	CHUNG CHOI, YOUNG MI
Entity Title:	Not reported
Affiliation Address:	700 E. MANCHESTER BLVD
Affiliation City:	INGLEWOOD
Affiliation State:	CA
Affiliation Country:	Not reported
Affiliation Zip:	90301-1912
Affiliation Phone:	Not reported
Affiliation Type Desc:	Legal Owner
Entity Name:	YOUNG & TIM INC
Entity Title:	Not reported
Affiliation Address:	700 E MANCHESTER BLVD
Affiliation City:	INGLEWOOD
Affiliation State:	CA
Affiliation Country:	United States
Affiliation Zip:	90301-1912
Affiliation Phone:	(310) 674-1868
Affiliation Type Desc:	Facility Mailing Address
Entity Name:	Mailing Address
Entity Title:	Not reported
Affiliation Address:	700 E MANCHESTER BLVD
Affiliation City:	INGLEWOOD
Affiliation State:	CA
Affiliation Country:	Not reported
Affiliation Zip:	90301-1912
Affiliation Phone:	Not reported
Affiliation Type Desc:	Parent Corporation
Entity Name:	YOUNG & TIM , INC. (DBA : REGAL CLEANERS)
Entity Title:	Not reported
Affiliation Address:	Not reported
Affiliation City:	Not reported
Affiliation State:	Not reported
Affiliation Country:	Not reported
Affiliation Zip:	Not reported
Affiliation Phone:	Not reported
Affiliation Type Desc:	Identification Signer
Entity Name:	CHUNG CHOI, YOUNG MI
Entity Title:	PRESIDENT
Affiliation Address:	Not reported
Affiliation City:	Not reported
Affiliation State:	Not reported
Affiliation Country:	Not reported
Affiliation Zip:	Not reported
Affiliation Phone:	Not reported
Affiliation Type Desc:	Property Owner
Entity Name:	NAM SUK LEE
Entity Title:	Not reported
Affiliation Address:	877 S Lucerne Blvd #1
Affiliation City:	Los Angeles
Affiliation State:	CA
Affiliation Country:	United States

Map ID
Direction
Distance
Elevation

MAP FINDINGS

Site

Database(s)

EDR ID Number
EPA ID Number

YOUNG & TIM, INC. DBA REGAL CLEANERS (Continued)

1000147638

Affiliation Zip: 90005
Affiliation Phone: (323) 605-2440

Affiliation Type Desc: CUPA District
Entity Name: Los Angeles County Fire
Entity Title: Not reported
Affiliation Address: 5825 Rickenbacker Road
Affiliation City: Commerce
Affiliation State: CA
Affiliation Country: Not reported
Affiliation Zip: 90040-3027
Affiliation Phone: (323) 890-4000

Affiliation Type Desc: Operator
Entity Name: CHUNG CHOI, YOUNG MI
Entity Title: Not reported
Affiliation Address: Not reported
Affiliation City: Not reported
Affiliation State: Not reported
Affiliation Country: Not reported
Affiliation Zip: Not reported
Affiliation Phone: (310) 944-0718

HWTS:

Name: YOUNG & TIM, INC. DBA REGAL CLEANERS
Address: 700 E MANCHESTER BLVD
Address 2: Not reported
City,State,Zip: INGLEWOOD, CA 903011912
EPA ID: CAL000338697
Inactive Date: Not reported
Create Date: 12/09/2008
Last Act Date: 10/26/2020
Mailing Name: Not reported
Mailing Address: 700 E MANCHESTER BLVD
Mailing Address 2: Not reported
Mailing City,State,Zip: INGLEWOOD, CA 903011912
Owner Name: YOUNG & TIM, INC.
Owner Address: 700 E MANCHESTER BLVD
Owner Address 2: Not reported
Owner City,State,Zip: INGLEWOOD, CA 903011912
Contact Name: YOUNG MI CHUNG CHOI
Contact Address: 700 E MANCHESTER BLVD
Contact Address 2: Not reported
City,State,Zip: INGLEWOOD, CA 90301

NAICS:

EPA ID: CAL000338697
Create Date: 2008-12-09 15:27:48.577
NAICS Code: 81232
NAICS Description: Drycleaning and Laundry Services (except Coin-Operated)
Issued EPA ID Date: 2008-12-09 15:27:48.56000
Inactive Date: Not reported
Facility Name: YOUNG & TIM, INC. DBA REGAL CLEANERS
Facility Address: 700 E MANCHESTER BLVD
Facility Address 2: Not reported
Facility City: INGLEWOOD

Map ID
 Direction
 Distance
 Elevation

MAP FINDINGS

EDR ID Number
 EPA ID Number

YOUNG & TIM, INC. DBA REGAL CLEANERS (Continued)

1000147638

Facility County: Not reported
 Facility State: CA
 Facility Zip: 903011912

S181
SSE
 < 1/8
 0.009 mi.
 45 ft.

REGAL CLEANERS
700 E MANCHESTER
INGLEWOOD, CA 90301

DRYCLEANERS S121698037
N/A

Site 3 of 4 in cluster S

Relative:
Lower
Actual:
142 ft.

DRYCLEAN SOUTH COAST:
 Name: REGAL CLEANERS
 Address: 700 E MANCHESTER
 City,State,Zip: INGLEWOOD, CA 90301
 Facility ID: 47471
 Application Number: 132108
 Permit Number: M59900
 Status: O
 Representative Name: EUI SUP HAN
 Representative Telephone: 213 6741868
 Permit Status: INACTIVE
 BCAT Number: 000234
 BCAT Description: DRY CLEANING EQUIP PERCHLOROETHYLENE
 CCAT Number: 02
 CCAT Description: ADSORBER (DRY CLEANING) REGENERATIVE
 UTM East: 0
 UTM North: 0
 Application Date: 12/02/1986
 PO Issue Date: 01/23/1988
 NAICS Code: Not reported
 SIC Code: 7216

S182
SSE
 < 1/8
 0.009 mi.
 45 ft.

YOUNG & TIM, INC. DBA REGAL CLEANERS
700 E MANCHESTER BLVD
INGLEWOOD, CA 90301

RCRA NonGen / NLR 1024821858
CAL000338697

Site 4 of 4 in cluster S

Relative:
Lower
Actual:
142 ft.

RCRA NonGen / NLR:
 Date Form Received by Agency: 2008-12-09 00:00:00.0
 Handler Name: YOUNG & TIM, INC. DBA REGAL CLEANERS
 Handler Address: 700 E MANCHESTER BLVD
 Handler City,State,Zip: INGLEWOOD, CA 90301-1912
 EPA ID: CAL000338697
 Contact Name: YOUNG MI CHUNG / PRESIDENT
 Contact Address: 700 E MANCHESTER BLVD
 Contact City,State,Zip: INGLEWOOD, CA 90301
 Contact Telephone: 310-674-1868
 Contact Fax: 310-674-1868
 Contact Email: TIMCHUNG1@NAVER.COM
 Contact Title: Not reported
 EPA Region: 09
 Land Type: Not reported
 Federal Waste Generator Description: Not a generator, verified
 Non-Notifier: Not reported

Map ID
 Direction
 Distance
 Elevation

MAP FINDINGS

Site

Database(s)

EDR ID Number
 EPA ID Number

YOUNG & TIM, INC. DBA REGAL CLEANERS (Continued)

1024821858

Biennial Report Cycle:	Not reported
Accessibility:	Not reported
Active Site Indicator:	Handler Activities
State District Owner:	Not reported
State District:	Not reported
Mailing Address:	700 E MANCHESTER BLVD
Mailing City,State,Zip:	INGLEWOOD, CA 90301-1912
Owner Name:	YOUNG & TIM, INC.
Owner Type:	Other
Operator Name:	YOUNG MI CHUNG / PRESIDENT
Operator Type:	Other
Short-Term Generator Activity:	No
Importer Activity:	No
Mixed Waste Generator:	No
Transporter Activity:	No
Transfer Facility Activity:	No
Recycler Activity with Storage:	No
Small Quantity On-Site Burner Exemption:	No
Smelting Melting and Refining Furnace Exemption:	No
Underground Injection Control:	No
Off-Site Waste Receipt:	No
Universal Waste Indicator:	Yes
Universal Waste Destination Facility:	Yes
Federal Universal Waste:	No
Active Site Fed-Reg Treatment Storage and Disposal Facility:	Not reported
Active Site Converter Treatment storage and Disposal Facility:	Not reported
Active Site State-Reg Treatment Storage and Disposal Facility:	Not reported
Active Site State-Reg Handler:	---
Federal Facility Indicator:	Not reported
Hazardous Secondary Material Indicator:	N
Sub-Part K Indicator:	Not reported
Commercial TSD Indicator:	No
Treatment Storage and Disposal Type:	Not reported
2018 GPRA Permit Baseline:	Not on the Baseline
2018 GPRA Renewals Baseline:	Not on the Baseline
Permit Renewals Workload Universe:	Not reported
Permit Workload Universe:	Not reported
Permit Progress Universe:	Not reported
Post-Closure Workload Universe:	Not reported
Closure Workload Universe:	Not reported
202 GPRA Corrective Action Baseline:	No
Corrective Action Workload Universe:	No
Subject to Corrective Action Universe:	No
Non-TSDs Where RCRA CA has Been Imposed Universe:	No
TSDs Potentially Subject to CA Under 3004 (u)/(v) Universe:	No
TSDs Only Subject to CA under Discretionary Auth Universe:	No
Corrective Action Priority Ranking:	No NCAPS ranking
Environmental Control Indicator:	No
Institutional Control Indicator:	No
Human Exposure Controls Indicator:	N/A
Groundwater Controls Indicator:	N/A
Operating TSD Universe:	Not reported
Full Enforcement Universe:	Not reported
Significant Non-Complier Universe:	No
Unaddressed Significant Non-Complier Universe:	No
Addressed Significant Non-Complier Universe:	No
Significant Non-Complier With a Compliance Schedule Universe:	No

Map ID
Direction
Distance
Elevation

MAP FINDINGS

Site

Database(s)

EDR ID Number
EPA ID Number

YOUNG & TIM, INC. DBA REGAL CLEANERS (Continued)

1024821858

Financial Assurance Required:	Not reported
Handler Date of Last Change:	2018-09-05 20:30:54.0
Recognized Trader-Importer:	No
Recognized Trader-Exporter:	No
Importer of Spent Lead Acid Batteries:	No
Exporter of Spent Lead Acid Batteries:	No
Recycler Activity Without Storage:	No
Manifest Broker:	No
Sub-Part P Indicator:	No

Handler - Owner Operator:

Owner/Operator Indicator:	Owner
Owner/Operator Name:	YOUNG & TIM, INC.
Legal Status:	Other
Date Became Current:	Not reported
Date Ended Current:	Not reported
Owner/Operator Address:	700 E MANCHESTER BLVD
Owner/Operator City,State,Zip:	INGLEWOOD, CA 90301-1912
Owner/Operator Telephone:	310-674-1868
Owner/Operator Telephone Ext:	Not reported
Owner/Operator Fax:	Not reported
Owner/Operator Email:	Not reported

Owner/Operator Indicator:	Operator
Owner/Operator Name:	YOUNG MI CHUNG / PRESIDENT
Legal Status:	Other
Date Became Current:	Not reported
Date Ended Current:	Not reported
Owner/Operator Address:	700 E MANCHESTER BLVD
Owner/Operator City,State,Zip:	INGLEWOOD, CA 90301
Owner/Operator Telephone:	310-674-1868
Owner/Operator Telephone Ext:	Not reported
Owner/Operator Fax:	Not reported
Owner/Operator Email:	Not reported

Historic Generators:

Receive Date:	2008-12-09 00:00:00.0
Handler Name:	YOUNG & TIM, INC. DBA REGAL CLEANERS
Federal Waste Generator Description:	Not a generator, verified
State District Owner:	Not reported
Large Quantity Handler of Universal Waste:	No
Recognized Trader Importer:	No
Recognized Trader Exporter:	No
Spent Lead Acid Battery Importer:	No
Spent Lead Acid Battery Exporter:	No
Current Record:	Yes
Non Storage Recycler Activity:	Not reported
Electronic Manifest Broker:	Not reported

List of NAICS Codes and Descriptions:

NAICS Code:	81232
NAICS Description:	DRYCLEANING AND LAUNDRY SERVICES (EXCEPT COIN-OPERATED)

Facility Has Received Notices of Violations:

Map ID
Direction
Distance
Elevation

MAP FINDINGS

Site

Database(s)

EDR ID Number
EPA ID Number

YOUNG & TIM, INC. DBA REGAL CLEANERS (Continued)

1024821858

Violations: No Violations Found
Evaluation Action Summary:
Evaluations: No Evaluations Found

**G183
SSE
< 1/8
0.010 mi.
52 ft.
Relative:
Higher
Actual:
153 ft.**

**SIMONS MINI MARKET
501 E MANCHESTER BLVD
INGLEWOOD, CA 90301
Site 28 of 28 in cluster G**

**LUST U001563827
UST N/A
CERS HAZ WASTE
SWEEPS UST
HIST UST
CERS TANKS
Cortese
ENF
HAZNET
HIST CORTESE
LOS ANGELES CO. HMS
CERS
HWTS**

LUST:

Name: SIMONS MINI MARKET
Address: 501 E MANCHESTER BLVD
City,State,Zip: INGLEWOOD, CA 90301
Lead Agency: SWRCB
Case Type: LUST Cleanup Site
Geo Track: http://geotracker.waterboards.ca.gov/profile_report.asp?global_id=T10000000152
Global Id: T10000000152
Latitude: 33.961744
Longitude: -118.348802
Status: Completed - Case Closed
Status Date: 01/09/2014
Case Worker: MC
RB Case Number: Not reported
Local Agency: LOS ANGELES COUNTY
File Location: Not reported
Local Case Number: Not reported
Potential Media Affect: Not reported
Potential Contaminants of Concern: Not reported
Site History: Not reported

LUST:

Global Id: T10000000152
Contact Type: Local Agency Caseworker
Contact Name: JOHN AWUJO
Organization Name: LOS ANGELES COUNTY
Address: 900 S FREMONT AVE
City: ALHAMBRA
Email: jawujo@dpw.lacounty.gov
Phone Number: 6264583507

Global Id: T10000000152
Contact Type: Regional Board Caseworker
Contact Name: MATTHEW COHEN
Organization Name: SWRCB
Address: 1001 I Street
City: SACRAMENTO
Email: matthew.cohen@waterboards.ca.gov

Map ID
Direction
Distance
Elevation

MAP FINDINGS

Site

Database(s)

EDR ID Number
EPA ID Number

SIMONS MINI MARKET (Continued)

U001563827

Phone Number: 9163415751

LUST:

Global Id: T10000000152
Action Type: RESPONSE
Date: 09/27/1994
Action: Other Report / Document

Global Id: T10000000152
Action Type: RESPONSE
Date: 12/27/2005
Action: Request for Closure

Global Id: T10000000152
Action Type: RESPONSE
Date: 12/27/2005
Action: Request for Closure

Global Id: T10000000152
Action Type: RESPONSE
Date: 03/01/2007
Action: Request for Closure

Global Id: T10000000152
Action Type: ENFORCEMENT
Date: 07/01/2013
Action: Referral to Other State Agency

Global Id: T10000000152
Action Type: ENFORCEMENT
Date: 11/01/2006
Action: Closure/No Further Action Letter

Global Id: T10000000152
Action Type: ENFORCEMENT
Date: 11/01/2006
Action: Closure/No Further Action Letter

LUST:

Global Id: T10000000152
Status: Completed - Case Closed
Status Date: 11/01/2006

Global Id: T10000000152
Status: Open - Case Begin Date
Status Date: 08/04/2008

Global Id: T10000000152
Status: Open - Site Assessment
Status Date: 08/04/2008

Global Id: T10000000152
Status: Open - Eligible for Closure
Status Date: 11/22/2013

Global Id: T10000000152

Map ID
Direction
Distance
Elevation

MAP FINDINGS

Site

Database(s)

EDR ID Number
EPA ID Number

SIMONS MINI MARKET (Continued)

U001563827

Status: Completed - Case Closed
Status Date: 01/09/2014

Name: SIMON'S MINI MARKET
Address: 501 MANCHESTER AVE E
City,State,Zip: INGLEWOOD, CA 90301
Lead Agency: LOS ANGELES RWQCB (REGION 4)
Case Type: LUST Cleanup Site
Geo Track: http://geotracker.waterboards.ca.gov/profile_report.asp?global_id=T0603704034
Global Id: T0603704034
Latitude: 33.9616469
Longitude: -118.3483823
Status: Completed - Case Closed
Status Date: 11/01/2006
Case Worker: DPP
RB Case Number: I-13094
Local Agency: LOS ANGELES COUNTY
File Location: Not reported
Local Case Number: Not reported
Potential Media Affect: Aquifer used for drinking water supply
Potential Contaminants of Concern: Gasoline
Site History: Not reported

LUST:

Global Id: T0603704034
Contact Type: Regional Board Caseworker
Contact Name: DANIEL PIROTTON
Organization Name: LOS ANGELES RWQCB (REGION 4)
Address: Not reported
City: R4 UNKNOWN
Email: dpirotton@waterboards.ca.gov
Phone Number: 2135766714

Global Id: T0603704034
Contact Type: Local Agency Caseworker
Contact Name: JOHN AWUJO
Organization Name: LOS ANGELES COUNTY
Address: 900 S FREMONT AVE
City: ALHAMBRA
Email: jawujo@dpw.lacounty.gov
Phone Number: 6264583507

LUST:

Global Id: T0603704034
Action Type: REMEDIATION
Date: 02/23/2000
Action: Soil Vapor Extraction (SVE)

Global Id: T0603704034
Action Type: RESPONSE
Date: 01/15/2005
Action: Remedial Progress Report

Global Id: T0603704034
Action Type: ENFORCEMENT
Date: 07/19/2002

Map ID
Direction
Distance
Elevation

MAP FINDINGS

Site

Database(s)

EDR ID Number
EPA ID Number

SIMONS MINI MARKET (Continued)

U001563827

Action: Staff Letter

Global Id: T0603704034
Action Type: RESPONSE
Date: 07/15/2004
Action: Soil and Water Investigation Report

Global Id: T0603704034
Action Type: ENFORCEMENT
Date: 11/01/2006
Action: Closure/No Further Action Letter

Global Id: T0603704034
Action Type: REMEDIATION
Date: 04/14/2004
Action: Excavation

Global Id: T0603704034
Action Type: RESPONSE
Date: 07/15/2004
Action: Soil and Water Investigation Report

Global Id: T0603704034
Action Type: RESPONSE
Date: 07/15/2003
Action: Interim Remedial Action Plan

Global Id: T0603704034
Action Type: RESPONSE
Date: 07/15/2005
Action: Remedial Progress Report

Global Id: T0603704034
Action Type: ENFORCEMENT
Date: 06/15/1999
Action: Staff Letter

Global Id: T0603704034
Action Type: RESPONSE
Date: 10/15/2005
Action: Soil and Water Investigation Report

Global Id: T0603704034
Action Type: RESPONSE
Date: 10/15/2005
Action: Remedial Progress Report

Global Id: T0603704034
Action Type: RESPONSE
Date: 07/15/2005
Action: Soil and Water Investigation Report

Global Id: T0603704034
Action Type: ENFORCEMENT
Date: 03/29/2006
Action: Staff Letter

Map ID
Direction
Distance
Elevation

MAP FINDINGS

Site

Database(s)

EDR ID Number
EPA ID Number

SIMONS MINI MARKET (Continued)

U001563827

Global Id:	T0603704034
Action Type:	RESPONSE
Date:	10/15/2005
Action:	Soil and Water Investigation Report
Global Id:	T0603704034
Action Type:	ENFORCEMENT
Date:	06/06/2005
Action:	Staff Letter
Global Id:	T0603704034
Action Type:	RESPONSE
Date:	02/18/2004
Action:	Remedial Progress Report
Global Id:	T0603704034
Action Type:	RESPONSE
Date:	01/15/2005
Action:	Remedial Progress Report
Global Id:	T0603704034
Action Type:	RESPONSE
Date:	04/15/2005
Action:	Soil and Water Investigation Workplan
Global Id:	T0603704034
Action Type:	RESPONSE
Date:	04/15/2006
Action:	Remedial Progress Report
Global Id:	T0603704034
Action Type:	RESPONSE
Date:	04/15/2006
Action:	Soil and Water Investigation Report
Global Id:	T0603704034
Action Type:	RESPONSE
Date:	04/15/2006
Action:	Soil and Water Investigation Workplan
Global Id:	T0603704034
Action Type:	RESPONSE
Date:	01/15/2006
Action:	Soil and Water Investigation Report
Global Id:	T0603704034
Action Type:	ENFORCEMENT
Date:	01/21/2005
Action:	Staff Letter
Global Id:	T0603704034
Action Type:	ENFORCEMENT
Date:	05/12/2004
Action:	Staff Letter
Global Id:	T0603704034
Action Type:	RESPONSE

Map ID
Direction
Distance
Elevation

MAP FINDINGS

Site

Database(s)

EDR ID Number
EPA ID Number

SIMONS MINI MARKET (Continued)

U001563827

Date: 01/15/2006
Action: Remedial Progress Report

Global Id: T0603704034
Action Type: RESPONSE
Date: 01/15/2005
Action: Soil and Water Investigation Report

Global Id: T0603704034
Action Type: RESPONSE
Date: 01/15/2005
Action: Soil and Water Investigation Report

Global Id: T0603704034
Action Type: ENFORCEMENT
Date: 03/05/2003
Action: 13267 Requirement

Global Id: T0603704034
Action Type: RESPONSE
Date: 04/15/2005
Action: Remedial Progress Report

Global Id: T0603704034
Action Type: RESPONSE
Date: 07/15/2006
Action: Soil and Water Investigation Report

Global Id: T0603704034
Action Type: RESPONSE
Date: 07/15/2006
Action: Remedial Progress Report

Global Id: T0603704034
Action Type: RESPONSE
Date: 08/07/2006
Action: Request for Closure

Global Id: T0603704034
Action Type: Other
Date: 07/21/1994
Action: Leak Reported

Global Id: T0603704034
Action Type: RESPONSE
Date: 07/15/2003
Action: Other Report / Document

Global Id: T0603704034
Action Type: RESPONSE
Date: 04/15/2005
Action: Soil and Water Investigation Workplan

Global Id: T0603704034
Action Type: RESPONSE
Date: 04/15/2005
Action: Soil and Water Investigation Report

Map ID
Direction
Distance
Elevation

MAP FINDINGS

Site

Database(s)

EDR ID Number
EPA ID Number

SIMONS MINI MARKET (Continued)

U001563827

Global Id: T0603704034
Action Type: RESPONSE
Date: 10/21/2003
Action: Remedial Progress Report

Global Id: T0603704034
Action Type: ENFORCEMENT
Date: 12/01/2004
Action: Notice of Violation

Global Id: T0603704034
Action Type: ENFORCEMENT
Date: 03/30/2005
Action: Notice to Comply

LUST:

Global Id: T0603704034
Status: Open - Case Begin Date
Status Date: 07/21/1994

Global Id: T0603704034
Status: Open - Site Assessment
Status Date: 07/12/1996

Global Id: T0603704034
Status: Open - Site Assessment
Status Date: 12/11/1996

Global Id: T0603704034
Status: Open - Remediation
Status Date: 05/21/1999

Global Id: T0603704034
Status: Open - Remediation
Status Date: 02/23/2000

Global Id: T0603704034
Status: Open - Remediation
Status Date: 02/18/2004

Global Id: T0603704034
Status: Open - Remediation
Status Date: 01/19/2005

Global Id: T0603704034
Status: Open - Site Assessment
Status Date: 04/15/2005

Global Id: T0603704034
Status: Open - Remediation
Status Date: 05/03/2005

Global Id: T0603704034
Status: Open - Remediation
Status Date: 07/29/2005

Global Id: T0603704034

Map ID
Direction
Distance
Elevation

MAP FINDINGS

Site

Database(s)

EDR ID Number
EPA ID Number

SIMONS MINI MARKET (Continued)

U001563827

Status: Open - Remediation
Status Date: 10/19/2005

Global Id: T0603704034
Status: Completed - Case Closed
Status Date: 11/01/2006

LUST REG 4:

Region: 4
Regional Board: 04
County: Los Angeles
Facility Id: I-13094
Status: Remedial action (cleanup) Underway
Substance: Gasoline
Substance Quantity: Not reported
Local Case No: Not reported
Case Type: Soil
Abatement Method Used at the Site: Not reported
Global ID: T0603704034
W Global ID: Not reported
Staff: DP
Local Agency: 19000
Cross Street: HILLCREST BLVD
Enforcement Type: DLSEL
Date Leak Discovered: Not reported
Date Leak First Reported: 7/21/1994
Date Leak Record Entered: 11/3/1995
Date Confirmation Began: Not reported
Date Leak Stopped: Not reported
Date Case Last Changed on Database: 12/24/2001
Date the Case was Closed: Not reported
How Leak Discovered: Not reported
How Leak Stopped: Not reported
Cause of Leak: Not reported
Leak Source: Not reported
Operator: Not reported
Water System: Not reported
Well Name: Not reported
Approx. Dist To Production Well (ft): 1952.9732146613950887142110732
Source of Cleanup Funding: Not reported
Preliminary Site Assessment Workplan Submitted: 7/12/1996
Preliminary Site Assessment Began: Not reported
Pollution Characterization Began: 12/11/1996
Remediation Plan Submitted: 5/21/1999
Remedial Action Underway: 2/18/2004
Post Remedial Action Monitoring Began: Not reported
Enforcement Action Date: 4/4/2000
Historical Max MTBE Date: Not reported
Hist Max MTBE Conc in Groundwater: Not reported
Hist Max MTBE Conc in Soil: 1300
Significant Interim Remedial Action Taken: Not reported
GW Qualifier: Not reported
Soil Qualifier: Not reported
Organization: Not reported
Owner Contact: Not reported
Responsible Party: MR. SCOTT SANKEY

Map ID
Direction
Distance
Elevation

MAP FINDINGS

Site

Database(s)

EDR ID Number
EPA ID Number

SIMONS MINI MARKET (Continued)

U001563827

RP Address: 501 E. MANCHESTER BL.
Program: LUST
Lat/Long: 33.9615225 / -1
Local Agency Staff: Not reported
Beneficial Use: Not reported
Priority: Not reported
Cleanup Fund Id: Not reported
Suspended: Not reported
Assigned Name: Not reported
Summary: HIGH B & MTBE IN SOIL. GW @ 75', BUT NO GW ASSESSMENT.; 4/8/99
REMEDIAL ACTION PLAN; 4/10/00 PROG RPT SOIL REM THROUGH 3/27/00;
10/27/00 RPT FOR SOIL REMED. THRU OCT. 2000; 4/12/01 RPT FOR SOIL
REMED. APRIL 2

UST:

Name: SIMON'S MARKET
Address: 501 E MANCHESTER BLVD
City,State,Zip: INGLEWOOD, CA 90301
Facility ID: LACoFA0017385
Permitting Agency: Los Angeles County Fire Department
Latitude: 33.96169
Longitude: -118.34855

Name: SIMONS MINI MARKET
Address: 501 E MANCHESTER BLVD
City,State,Zip: INGLEWOOD, CA 90301
Facility ID: 13094
Permitting Agency: LOS ANGELES COUNTY
Latitude: 33.96176
Longitude: -118.3488

CERS HAZ WASTE:

Name: SIMON'S MARKET
Address: 501 E MANCHESTER BLVD
City,State,Zip: INGLEWOOD, CA 90301
Site ID: 153755
CERS ID: 10271863
CERS Description: Hazardous Waste Generator

SWEEPS UST:

Name: SIMONS MINI MARKET
Address: 501 E MANCHESTER BLVD
City: INGLEWOOD
Status: Active
Comp Number: 13094
Number: 9
Board Of Equalization: 44-010047
Referral Date: 06-30-89
Action Date: Not reported
Created Date: 06-30-89
Owner Tank Id: Not reported
SWRCB Tank Id: 19-000-013094-000001
Tank Status: A
Capacity: 10000
Active Date: 01-08-93
Tank Use: M.V. FUEL

Map ID
Direction
Distance
Elevation

MAP FINDINGS

Site

Database(s)

EDR ID Number
EPA ID Number

SIMONS MINI MARKET (Continued)

U001563827

STG: P
Content: REG UNLEADED
Number Of Tanks: 3

Name: SIMONS MINI MARKET
Address: 501 E MANCHESTER BLVD
City: INGLEWOOD
Status: Active
Comp Number: 13094
Number: 9
Board Of Equalization: 44-010047
Referral Date: 06-30-89
Action Date: Not reported
Created Date: 06-30-89
Owner Tank Id: Not reported
SWRCB Tank Id: 19-000-013094-000002
Tank Status: A
Capacity: 10000
Active Date: 01-08-93
Tank Use: M.V. FUEL
STG: P
Content: PRM UNLEADED
Number Of Tanks: Not reported

Name: SIMONS MINI MARKET
Address: 501 E MANCHESTER BLVD
City: INGLEWOOD
Status: Active
Comp Number: 13094
Number: 9
Board Of Equalization: 44-010047
Referral Date: 06-30-89
Action Date: Not reported
Created Date: 06-30-89
Owner Tank Id: Not reported
SWRCB Tank Id: 19-000-013094-000003
Tank Status: A
Capacity: 6000
Active Date: 01-08-93
Tank Use: M.V. FUEL
STG: P
Content: REG UNLEADED
Number Of Tanks: Not reported

HIST UST:

Name: SIMONS MINI MARKET
Address: 501 E MANCHESTER
City,State,Zip: INGLEWOOD, CA 90301
File Number: 0002864F
URL: <http://geotracker.waterboards.ca.gov/ustpdfs/pdf/0002864F.pdf>
Region: STATE
Facility ID: 00000020515
Facility Type: Gas Station
Other Type: Not reported
Contact Name: NASSER FARAHDEL
Telephone: 2136737768
Owner Name: SIMON'S MINI MARKET

Map ID
Direction
Distance
Elevation

MAP FINDINGS

Site

Database(s)

EDR ID Number
EPA ID Number

SIMONS MINI MARKET (Continued)

U001563827

Owner Address: 501 E. MANCHESTER
Owner City,St,Zip: INGLEWOOD, CA 90301
Total Tanks: 0003

Tank Num: 001
Container Num: 01
Year Installed: 1984
Tank Capacity: 00010000
Tank Used for: PRODUCT
Type of Fuel: REGULAR
Container Construction Thickness: Not reported
Leak Detection: Stock Inventor

Tank Num: 002
Container Num: 03
Year Installed: 1984
Tank Capacity: 00006000
Tank Used for: PRODUCT
Type of Fuel: PREMIUM
Container Construction Thickness: Not reported
Leak Detection: Stock Inventor

Tank Num: 003
Container Num: 02
Year Installed: 1984
Tank Capacity: 00010000
Tank Used for: PRODUCT
Type of Fuel: UNLEADED
Container Construction Thickness: Not reported
Leak Detection: Stock Inventor

[Click here for Geo Tracker PDF:](#)

CERS TANKS:

Name: SIMON'S MARKET
Address: 501 E MANCHESTER BLVD
City,State,Zip: INGLEWOOD, CA 90301
Site ID: 153755
CERS ID: 10271863
CERS Description: Underground Storage Tank

CORTESE:

Name: SIMON'S MINI MARKET
Address: 501 MANCHESTER AVE E
City,State,Zip: INGLEWOOD, CA 90301
Region: CORTESE
Envirostor Id: Not reported
Global ID: T0603704034
Site/Facility Type: LUST CLEANUP SITE
Cleanup Status: COMPLETED - CASE CLOSED
Status Date: Not reported
Site Code: Not reported
Latitude: Not reported
Longitude: Not reported
Owner: Not reported
Enf Type: Not reported

Map ID
Direction
Distance
Elevation

MAP FINDINGS

Site

Database(s)

EDR ID Number
EPA ID Number

SIMONS MINI MARKET (Continued)

U001563827

Swat R: Not reported
Flag: active
Order No: Not reported
Waste Discharge System No: Not reported
Effective Date: Not reported
Region 2: Not reported
WID Id: Not reported
Solid Waste Id No: Not reported
Waste Management Uit Name: Not reported
File Name: Active Open

Name: SIMONS MINI MARKET
Address: 501 E MANCHESTER BLVD
City,State,Zip: INGLEWOOD, CA 90301
Region: CORTESE
Envirostor Id: Not reported
Global ID: T1000000152
Site/Facility Type: LUST CLEANUP SITE
Cleanup Status: COMPLETED - CASE CLOSED
Status Date: Not reported
Site Code: Not reported
Latitude: Not reported
Longitude: Not reported
Owner: Not reported
Enf Type: Not reported
Swat R: Not reported
Flag: active
Order No: Not reported
Waste Discharge System No: Not reported
Effective Date: Not reported
Region 2: Not reported
WID Id: Not reported
Solid Waste Id No: Not reported
Waste Management Uit Name: Not reported
File Name: Active Open

ENF:

Name: SIMONS MINI MARKET
Address: 501 MANCHESTER AVE E
City,State,Zip: INGLEWOOD, CA 90301
Region: 4
Facility Id: 257184
Agency Name: Farahdel, Nasser
Place Type: Facility
Place Subtype: Not reported
Facility Type: Not reported
Agency Type: Privately-Owned Business
Of Agencies: 1
Place Latitude: 33.961651
Place Longitude: -118.348388
SIC Code 1: Not reported
SIC Desc 1: Not reported
SIC Code 2: Not reported
SIC Desc 2: Not reported
SIC Code 3: Not reported
SIC Desc 3: Not reported
NAICS Code 1: Not reported

Map ID
Direction
Distance
Elevation

MAP FINDINGS

Site

Database(s)

EDR ID Number
EPA ID Number

SIMONS MINI MARKET (Continued)

U001563827

NAICS Desc 1:	Not reported
NAICS Code 2:	Not reported
NAICS Desc 2:	Not reported
NAICS Code 3:	Not reported
NAICS Desc 3:	Not reported
# Of Places:	1
Source Of Facility:	Reg Meas
Design Flow:	Not reported
Threat To Water Quality:	Not reported
Complexity:	Not reported
Pretreatment:	Not reported
Facility Waste Type:	Not reported
Facility Waste Type 2:	Not reported
Facility Waste Type 3:	Not reported
Facility Waste Type 4:	Not reported
Program:	UST
Program Category1:	TANKS
Program Category2:	TANKS
# Of Programs:	1
WDID:	I-13094
Reg Measure Id:	168141
Reg Measure Type:	Unregulated
Region:	4
Order #:	Not reported
Npdes# CA#:	Not reported
Major-Minor:	Not reported
Npdes Type:	Not reported
Reclamation:	Not reported
Dredge Fill Fee:	Not reported
301H:	Not reported
Application Fee Amt Received:	Not reported
Status:	Never Active
Status Date:	02/20/2013
Effective Date:	Not reported
Expiration/Review Date:	Not reported
Termination Date:	Not reported
WDR Review - Amend:	Not reported
WDR Review - Revise/Renew:	Not reported
WDR Review - Rescind:	Not reported
WDR Review - No Action Required:	Not reported
WDR Review - Pending:	Not reported
WDR Review - Planned:	Not reported
Status Enrollee:	N
Individual/General:	I
Fee Code:	Not reported
Direction/Voice:	Passive
Enforcement Id(EID):	230055
Region:	4
Order / Resolution Number:	UNKNOWN
Enforcement Action Type:	Oral Communication
Effective Date:	03/06/2000
Adoption/Issuance Date:	Not reported
Achieve Date:	4/17/2000
Termination Date:	03/06/2000
ACL Issuance Date:	Not reported
EPL Issuance Date:	Not reported
Status:	Historical

Map ID
Direction
Distance
Elevation

MAP FINDINGS

Site

Database(s)

EDR ID Number
EPA ID Number

SIMONS MINI MARKET (Continued)

U001563827

Title: Enforcement - I-13094
Description: Staff phoned RP's consultant 3/6/00 for FTS soil vapor sampling plan & soil vapor extraction report. Consultant promised to send reports within 2 weeks.
Program: UST
Latest Milestone Completion Date: Not reported
Of Programs1: 1
Total Assessment Amount: 0
Initial Assessed Amount: 0
Liability \$ Amount: 0
Project \$ Amount: 0
Liability \$ Paid: 0
Project \$ Completed: 0
Total \$ Paid/Completed Amount: 0

Name: SIMONS MINI MARKET
Address: 501 MANCHESTER AVE E
City,State,Zip: INGLEWOOD, CA 90301
Region: 4
Facility Id: 257184
Agency Name: Farahdel, Nasser
Place Type: Facility
Place Subtype: Not reported
Facility Type: Not reported
Agency Type: Privately-Owned Business
Of Agencies: 1
Place Latitude: 33.961651
Place Longitude: -118.348388
SIC Code 1: Not reported
SIC Desc 1: Not reported
SIC Code 2: Not reported
SIC Desc 2: Not reported
SIC Code 3: Not reported
SIC Desc 3: Not reported
NAICS Code 1: Not reported
NAICS Desc 1: Not reported
NAICS Code 2: Not reported
NAICS Desc 2: Not reported
NAICS Code 3: Not reported
NAICS Desc 3: Not reported
Of Places: 1
Source Of Facility: Reg Meas
Design Flow: Not reported
Threat To Water Quality: Not reported
Complexity: Not reported
Pretreatment: Not reported
Facility Waste Type: Not reported
Facility Waste Type 2: Not reported
Facility Waste Type 3: Not reported
Facility Waste Type 4: Not reported
Program: UST
Program Category1: TANKS
Program Category2: TANKS
Of Programs: 1
WDID: I-13094
Reg Measure Id: 168141
Reg Measure Type: Unregulated

Map ID
Direction
Distance
Elevation

MAP FINDINGS

Site

Database(s)

EDR ID Number
EPA ID Number

SIMONS MINI MARKET (Continued)

U001563827

Region: 4
Order #: Not reported
Npdes# CA#: Not reported
Major-Minor: Not reported
Npdes Type: Not reported
Reclamation: Not reported
Dredge Fill Fee: Not reported
301H: Not reported
Application Fee Amt Received: Not reported
Status: Never Active
Status Date: 02/20/2013
Effective Date: Not reported
Expiration/Review Date: Not reported
Termination Date: Not reported
WDR Review - Amend: Not reported
WDR Review - Revise/Renew: Not reported
WDR Review - Rescind: Not reported
WDR Review - No Action Required: Not reported
WDR Review - Pending: Not reported
WDR Review - Planned: Not reported
Status Enrollee: N
Individual/General: I
Fee Code: Not reported
Direction/Voice: Passive
Enforcement Id(EID): 229110
Region: 4
Order / Resolution Number: UNKNOWN
Enforcement Action Type: Staff Enforcement Letter
Effective Date: 04/04/2000
Adoption/Issuance Date: Not reported
Achieve Date: 4/17/2000
Termination Date: 04/04/2000
ACL Issuance Date: Not reported
EPL Issuance Date: Not reported
Status: Historical
Title: Enforcement - I-13094
Description: Level 1 enforcement letter sent 4/4/00 for FTS soil vapor sampling plan & soil vapor extraction report.
Program: UST
Latest Milestone Completion Date: Not reported
Of Programs1: 1
Total Assessment Amount: 0
Initial Assessed Amount: 0
Liability \$ Amount: 0
Project \$ Amount: 0
Liability \$ Paid: 0
Project \$ Completed: 0
Total \$ Paid/Completed Amount: 0

HAZNET:

Name: SIMONS MARKET
Address: 501 E MANCHESTER BLVD
Address 2: Not reported
City,State,Zip: INGLEWOOD, CA 90301
Contact: NASSER FARAHDEL
Telephone: 3106737768
Mailing Name: Not reported

Map ID
Direction
Distance
Elevation

MAP FINDINGS

Site

Database(s)

EDR ID Number
EPA ID Number

SIMONS MINI MARKET (Continued)

U001563827

Mailing Address: 501 E MANCHESTER BLVD
Year: 2016
Gepaid: CAL000388411
TSD EPA ID: CAD008252405
CA Waste Code: 331 - Off-specification, aged or surplus organics
Disposal Method: H141 - Storage, Bulking, And/Or Transfer Off Site--No
Treatment/Reovery (H010-H129) Or (H131-H135)
Tons: 0.275

HIST CORTESE:

edr_fname: SIMONS MINI MARKET
edr_fadd1: 501 MANCHESTER
City,State,Zip: INGLEWOOD, CA 90291
Region: CORTESE
Facility County Code: 19
Reg By: LTNKA
Reg Id: I-13094

LOS ANGELES CO. HMS:

Name: 501 W MANCHESTER 034917-062398
Address: 501 E MANCHESTER BLVD
City,State,Zip: INGLEWOOD, CA 903011907
Region: LA
Permit Category: T
Facility Id: 009805-009646
Facility Type: 0
Facility Status: Removed
Area: 2E
Permit Number: 00000873T
Permit Status: Removed

Name: SIMON'S MARKET
Address: 501 E MANCHESTER BLVD
City,State,Zip: INGLEWOOD, CA 903011907
Region: LA
Permit Category: T
Facility Id: 009805-013094
Facility Type: 0
Facility Status: Closed
Area: 2E
Permit Number: 00004820T
Permit Status: Closed

Name: SIMON'S MARKET
Address: 501 E MANCHESTER BLVD
City,State,Zip: INGLEWOOD, CA 903011907
Region: LA
Permit Category: T
Facility Id: 009805-069523
Facility Type: 0
Facility Status: Closed
Area: 2E
Permit Number: 000978353
Permit Status: Closed

Map ID
Direction
Distance
Elevation

MAP FINDINGS

Site

Database(s)

EDR ID Number
EPA ID Number

SIMONS MINI MARKET (Continued)

U001563827

Name: G&M OIL CO #193
Address: 501 E MANCHESTER BLVD
City,State,Zip: INGLEWOOD, CA 903011907
Region: LA
Permit Category: T
Facility Id: 009805-070271
Facility Type: 0
Facility Status: Permit
Area: 2E
Permit Number: 000979791
Permit Status: Permit

CERS:

Name: SIMON'S MINI MARKET
Address: 501 MANCHESTER AVE E
City,State,Zip: INGLEWOOD, CA 90301
Site ID: 242636
CERS ID: T0603704034
CERS Description: Leaking Underground Storage Tank Cleanup Site

Affiliation:

Affiliation Type Desc: Local Agency Caseworker
Entity Name: JOHN AWUJO - LOS ANGELES COUNTY
Entity Title: Not reported
Affiliation Address: 900 S FREMONT AVE
Affiliation City: ALHAMBRA
Affiliation State: CA
Affiliation Country: Not reported
Affiliation Zip: Not reported
Affiliation Phone: 6264583507

Affiliation Type Desc: Regional Board Caseworker
Entity Name: DANIEL PIROTTON - LOS ANGELES RWQCB (REGION 4)
Entity Title: Not reported
Affiliation Address: Not reported
Affiliation City: R4 UNKNOWN
Affiliation State: CA
Affiliation Country: Not reported
Affiliation Zip: Not reported
Affiliation Phone: 2135766714

Name: SIMON'S MARKET
Address: 501 E MANCHESTER BLVD
City,State,Zip: INGLEWOOD, CA 90301
Site ID: 153755
CERS ID: 10271863
CERS Description: Chemical Storage Facilities

Violations:

Site ID: 153755
Site Name: SIMON'S MARKET
Violation Date: 07-20-2020
Citation: 23 CCR 16 2641(j) - California Code of Regulations, Title 23, Chapter 16, Section(s) 2641(j)
Violation Description: Failure of the leak detection equipment to be installed, calibrated, operated, and/or maintained properly.
Violation Notes: CHANGE IN OWNERSHP/0.2 GPH NOT PRESENT FOR 12 MONTHS, CERS ERRORS-FAC

Map ID
Direction
Distance
Elevation

MAP FINDINGS

Site

Database(s)

EDR ID Number
EPA ID Number

SIMONS MINI MARKET (Continued)

U001563827

ILITY,OWNER/OPRTR AGREEMENT)ALARM 12419,SBMT SYSTEM SET UP,PRVS NOV
SUBMIT APP FOR CHANGE OWNER/OPERATOR, CORRECT CERS, EXPLAIN ALARM 12
4/19,SUBMIT PASSING 0.2 GPH FOR ALL USTS,SBMT SYSTM SET UP PRVS NOV
Los Angeles County Department of Public Works

Violation Division: UST
Violation Program: CERS
Violation Source: CERS

Site ID: 153755
Site Name: SIMON'S MARKET
Violation Date: 07-03-2014
Citation: 23 CCR 16 2715 - California Code of Regulations, Title 23, Chapter 16, Section(s) 2715

Violation Description: Failure to comply with one or more of the designated operator monthly inspection requirements: failed to inspect the monthly alarm history report; attach a copy of the alarm history; failed to inspect for the presence of liquid or debris in the spill container/spill bucket and under dispenser containment; failed to inspect the under dispenser containment to ensure that monitoring equipment is placed in the proper position; failure to inspect for liquid or debris in the containment sump where an alarm occurred or for which there is no record of a service visit; or failure to check that all testing and maintenance has been completed and documented.

Violation Notes: Returned to compliance on 11/03/2014.

Violation Division: Los Angeles County Department of Public Works
Violation Program: UST
Violation Source: CERS

Site ID: 153755
Site Name: SIMON'S MARKET
Violation Date: 07-20-2020
Citation: 23 CCR 16 2716(f) - California Code of Regulations, Title 23, Chapter 16, Section(s) 2716(f)

Violation Description: "Failure to maintain on-site, or off-site at a readily available location if approved by the UPA, copies of Designated Operator inspection records as follows: Designated operator monthly inspection records for inspections performed before October 1, 2018 must be kept for 12 months from the month of inspection. For inspections performed on or after October 1, 2018, copies of the ""Designated Underground Storage Tank Operator Visual Inspection Report"" must be kept for 36 months from the month of inspection. "

Violation Notes: CHANGE IN OWNRSHP/0.2 GPH NOT PRESENT FOR 12 MONTHS, CERS ERRORS-FACILITY,OWNER/OPRTR AGREEMENT)ALARM 12419,SBMT SYSTEM SET UP,PRVS NOV
SUBMIT APP FOR CHANGE OWNER/OPERATOR, CORRECT CERS, EXPLAIN ALARM 12
4/19,SUBMIT PASSING 0.2 GPH FOR ALL USTS,SBMT SYSTM SET UP PRVS NOV
Los Angeles County Department of Public Works

Violation Division: UST
Violation Program: CERS
Violation Source: CERS

Site ID: 153755
Site Name: SIMON'S MARKET
Violation Date: 07-06-2015
Citation: HSC 6.7 25286(a) - California Health and Safety Code, Chapter 6.7, Section(s) 25286(a)

Violation Description: Failure to submit an complete and accurate application for a permit to operate an underground storage tank, or for renewal of the permit.

Violation Notes: Returned to compliance on 10/18/2016.

Violation Division: Los Angeles County Department of Public Works

Map ID
Direction
Distance
Elevation

MAP FINDINGS

Site

Database(s)

EDR ID Number
EPA ID Number

SIMONS MINI MARKET (Continued)

U001563827

Violation Program: UST
Violation Source: CERS

Site ID: 153755
Site Name: SIMON'S MARKET
Violation Date: 07-05-2018
Citation: 23 CCR 16 2712 - California Code of Regulations, Title 23, Chapter 16, Section(s) 2712

Violation Description: Failure to comply with any of the applicable requirements of the permit issued for the operation of the UST system.

Violation Notes: Returned to compliance on 08/02/2018.
Violation Division: Los Angeles County Department of Public Works
Violation Program: UST
Violation Source: CERS

Site ID: 153755
Site Name: SIMON'S MARKET
Violation Date: 07-05-2018
Citation: HSC 6.7 25284.2 - California Health and Safety Code, Chapter 6.7, Section(s) 25284.2

Violation Description: Failure to test the spill bucket annually.

Violation Notes: Returned to compliance on 08/02/2018.
Violation Division: Los Angeles County Department of Public Works
Violation Program: UST
Violation Source: CERS

Site ID: 153755
Site Name: SIMON'S MARKET
Violation Date: 07-05-2018
Citation: 23 CCR 16 2641(h) - California Code of Regulations, Title 23, Chapter 16, Section(s) 2641(h)

Violation Description: Failure to have an approved UST Monitoring Plan.

Violation Notes: Returned to compliance on 08/02/2018.
Violation Division: Los Angeles County Department of Public Works
Violation Program: UST
Violation Source: CERS

Site ID: 153755
Site Name: SIMON'S MARKET
Violation Date: 10-28-2019
Citation: 23 CCR 16 2715(a)(2) - California Code of Regulations, Title 23, Chapter 16, Section(s) 2715(a)(2)

Violation Description: Failure to submit the G Underground Storage Tank Statement of Understanding and Compliance Form.G

Violation Notes: MON CERT & OVFL LATE. BOTH 87 TANKS LAST .2GPH PASSING IN JUNE 2019.MISSING JUL,AUG,SEPT. MISSING AUG,SEPT DO REPTS. CERS CORRECTIONS. REQUIRED TO PERFORM TANK INTEGRITY TEST ON 87 TANKS. SUBMIT MON CERTOVFL & DO REPTS OR WRITTEN EXPLANATION. UPDATE PLOT & MON PLAN.

Violation Division: Los Angeles County Department of Public Works
Violation Program: UST
Violation Source: CERS

Site ID: 153755
Site Name: SIMON'S MARKET
Violation Date: 07-05-2018
Citation: 23 CCR 16 2715(i) - California Code of Regulations, Title 23, Chapter

Map ID
Direction
Distance
Elevation

MAP FINDINGS

Site

Database(s)

EDR ID Number
EPA ID Number

SIMONS MINI MARKET (Continued)

U001563827

Violation Description: 16, Section(s) 2715(i)
Failure to have a properly qualified service technician test leak detection equipment as required every 12 months (vapor, pressure, hydrostatic (VPH) system, sensors, line-leak detectors (LLD), automatic tank gauge (ATG), etc.).

Violation Notes: Returned to compliance on 08/02/2018.

Violation Division: Los Angeles County Department of Public Works

Violation Program: UST

Violation Source: CERS

Site ID: 153755

Site Name: SIMON'S MARKET

Violation Date: 07-06-2015

Citation: HSC 6.75 25299.30-25299.34 - California Health and Safety Code, Chapter 6.75, Section(s) 25299.30-25299.34

Violation Description: Failure to submit and maintain complete and current Certification of Financial Responsibility or other mechanism of financial assurance.

Violation Notes: Returned to compliance on 10/18/2016.

Violation Division: Los Angeles County Department of Public Works

Violation Program: UST

Violation Source: CERS

Site ID: 153755

Site Name: SIMON'S MARKET

Violation Date: 10-28-2019

Citation: 23 CCR 16 2715(f) - California Code of Regulations, Title 23, Chapter 16, Section(s) 2715(f)

Violation Description: Failure to have a properly qualified service technician test leak detection equipment as required every 12 months (vapor, pressure, hydrostatic (VPH) system, sensors, line-leak detectors (LLD), automatic tank gauge (ATG), etc.).

Violation Notes: MON CERT & OVFL LATE. BOTH 87 TANKS LAST .2GPH PASSING IN JUNE 2019.MISSING JUL,AUG,SEPT. MISSING AUG,SEPT DO REPTS. CERS CORRECTIONS. REQUIRED TO PERFORM TANK INTEGRITY TEST ON 87 TANKS. SUBMIT MON CERTOVFL & DO REPTS OR WRITTEN EXPLANATION. UPDATE PLOT & MON PLAN.

Violation Division: Los Angeles County Department of Public Works

Violation Program: UST

Violation Source: CERS

Site ID: 153755

Site Name: SIMON'S MARKET

Violation Date: 10-28-2019

Citation: 23 CCR 16 2716(f) - California Code of Regulations, Title 23, Chapter 16, Section(s) 2716(f)

Violation Description: "Failure to maintain on-site, or off-site at a readily available location if approved by the UPA, copies of Designated Operator inspection records as follows: Designated operator monthly inspection records for inspections performed before October 1, 2018 must be kept for 12 months from the month of inspection. For inspections performed on or after October 1, 2018, copies of the ""Designated Underground Storage Tank Operator Visual Inspection Report"" must be kept for 36 months from the month of inspection. "

Violation Notes: MON CERT & OVFL LATE. BOTH 87 TANKS LAST .2GPH PASSING IN JUNE 2019.MISSING JUL,AUG,SEPT. MISSING AUG,SEPT DO REPTS. CERS CORRECTIONS. REQUIRED TO PERFORM TANK INTEGRITY TEST ON 87 TANKS. SUBMIT MON CERTOVFL & DO REPTS OR WRITTEN EXPLANATION. UPDATE PLOT &

Map ID
Direction
Distance
Elevation

MAP FINDINGS

Site

Database(s)

EDR ID Number
EPA ID Number

SIMONS MINI MARKET (Continued)

U001563827

Violation Division: MON PLAN.
Los Angeles County Department of Public Works
Violation Program: UST
Violation Source: CERS

Site ID: 153755
Site Name: SIMON'S MARKET
Violation Date: 07-05-2018
Citation: 23 CCR 16 2712(f) - California Code of Regulations, Title 23, Chapter 16, Section(s) 2712(f)
Violation Description: Failure to implement the corrections specified in the inspection report within 30 calendar days of receiving an inspection report from either the UPA or special inspector.
Violation Notes: Returned to compliance on 08/02/2018.
Violation Division: Los Angeles County Department of Public Works
Violation Program: UST
Violation Source: CERS

Site ID: 153755
Site Name: SIMON'S MARKET
Violation Date: 10-28-2019
Citation: 23 CCR 16 2641(h) - California Code of Regulations, Title 23, Chapter 16, Section(s) 2641(h)
Violation Description: Failure to have an approved UST Monitoring Plan.
Violation Notes: MON CERT & OVFL LATE. BOTH 87 TANKS LAST .2GPH PASSING IN JUNE 2019.MISSING JUL,AUG,SEPT. MISSING AUG,SEPT DO REPTS. CERS CORRECTIONS. REQUIRED TO PERFORM TANK INTEGRITY TEST ON 87 TANKS. SUBMIT MON CERTOVFL & DO REPTS OR WRITTEN EXPLANATION. UPDATE PLOT & MON PLAN.
Violation Division: Los Angeles County Department of Public Works
Violation Program: UST
Violation Source: CERS

Site ID: 153755
Site Name: SIMON'S MARKET
Violation Date: 10-28-2019
Citation: 23 CCR 16 2711(a)(8) - California Code of Regulations, Title 23, Chapter 16, Section(s) 2711(a)(8)
Violation Description: Failure to submit or maintain a current facility plot plan.
Violation Notes: MON CERT & OVFL LATE. BOTH 87 TANKS LAST .2GPH PASSING IN JUNE 2019.MISSING JUL,AUG,SEPT. MISSING AUG,SEPT DO REPTS. CERS CORRECTIONS. REQUIRED TO PERFORM TANK INTEGRITY TEST ON 87 TANKS. SUBMIT MON CERTOVFL & DO REPTS OR WRITTEN EXPLANATION. UPDATE PLOT & MON PLAN.
Violation Division: Los Angeles County Department of Public Works
Violation Program: UST
Violation Source: CERS

Site ID: 153755
Site Name: SIMON'S MARKET
Violation Date: 07-06-2015
Citation: 23 CCR 16 2715(f) - California Code of Regulations, Title 23, Chapter 16, Section(s) 2715(f)
Violation Description: Failure to comply with one or more of the following: provide training to facility employee(s) responsible for proper operation and maintenance every 12 months and/or train new employee(s) who are responsible for proper operation and maintenance within 30-days of

Map ID
Direction
Distance
Elevation

MAP FINDINGS

Site

Database(s)

EDR ID Number
EPA ID Number

SIMONS MINI MARKET (Continued)

U001563827

hire and/or to have at least one employee present during operating hours that has been trained in the proper operation and maintenance of the UST system.

Violation Notes: Returned to compliance on 10/18/2016.
Violation Division: Los Angeles County Department of Public Works
Violation Program: UST
Violation Source: CERS

Site ID: 153755
Site Name: SIMON'S MARKET
Violation Date: 10-28-2019
Citation: 23 CCR 16 2643(b)(1) - California Code of Regulations, Title 23, Chapter 16, Section(s) 2643(b)(1)

Violation Description: Failure of the automatic tank gauging (ATG) system to perform valid 0.2 gallon-per-hour leak tests or generate hard-copy test reports at least once every 30 days.

Violation Notes: MON CERT & OVFL LATE. BOTH 87 TANKS LAST .2GPH PASSING IN JUNE 2019. MISSING JUL, AUG, SEPT. MISSING AUG, SEPT DO REPTS. CERS CORRECTIONS. REQUIRED TO PERFORM TANK INTEGRITY TEST ON 87 TANKS. SUBMIT MON CERTOVFL & DO REPTS OR WRITTEN EXPLANATION. UPDATE PLOT & MON PLAN.

Violation Division: Los Angeles County Department of Public Works
Violation Program: UST
Violation Source: CERS

Site ID: 153755
Site Name: SIMON'S MARKET
Violation Date: 07-03-2017
Citation: 23 CCR 16 2715(i) - California Code of Regulations, Title 23, Chapter 16, Section(s) 2715(i)

Violation Description: Failure to have a properly qualified service technician test leak detection equipment as required every 12 months (vapor, pressure, hydrostatic (VPH) system, sensors, line-leak detectors (LLD), automatic tank gauge (ATG), etc.).

Violation Notes: Returned to compliance on 07/06/2017.
Violation Division: Los Angeles County Department of Public Works
Violation Program: UST
Violation Source: CERS

Site ID: 153755
Site Name: SIMON'S MARKET
Violation Date: 07-06-2015
Citation: 23 CCR 16 2712(i) - California Code of Regulations, Title 23, Chapter 16, Section(s) 2712(i)

Violation Description: Failure to maintain on site an approved monitoring plan.

Violation Notes: Returned to compliance on 10/18/2016.
Violation Division: Los Angeles County Department of Public Works
Violation Program: UST
Violation Source: CERS

Site ID: 153755
Site Name: SIMON'S MARKET
Violation Date: 10-28-2019
Citation: 23 CCR 16 2643(b)(3) - California Code of Regulations, Title 23, Chapter 16, Section(s) 2643(b)(3)

Violation Description: Failure of the continuous in-tank leak detection (CITLD) system to perform a 0.2 gallon-per-hour leak test that determines the leak

Map ID
Direction
Distance
Elevation

MAP FINDINGS

Site

Database(s)

EDR ID Number
EPA ID Number

SIMONS MINI MARKET (Continued)

U001563827

Violation Notes: status of the tank at least once every 30 days.
MON CERT & OVFL LATE. BOTH 87 TANKS LAST .2GPH PASSING IN JUNE 2019.MISSING JUL,AUG,SEPT. MISSING AUG,SEPT DO REPTS. CERS CORRECTIONS. REQUIRED TO PERFORM TANK INTEGRITY TEST ON 87 TANKS. SUBMIT MON CERTOVFL & DO REPTS OR WRITTEN EXPLANATION. UPDATE PLOT & MON PLAN.

Violation Division: Los Angeles County Department of Public Works
Violation Program: UST
Violation Source: CERS

Site ID: 153755
Site Name: SIMON'S MARKET
Violation Date: 07-20-2020
Citation: 23 CCR 16 2643(b)(3) - California Code of Regulations, Title 23, Chapter 16, Section(s) 2643(b)(3)

Violation Description: Failure of the continuous in-tank leak detection (CITLD) system to perform a 0.2 gallon-per-hour leak test that determines the leak status of the tank at least once every 30 days.

Violation Notes: CHANGE IN OWNRSHP/0.2 GPH NOT PRESENT FOR 12 MONTHS, CERS ERRORS-FACILITY,OWNER/OPRTR AGREEMENT)ALARM 12419,SBMT SYSTEM SET UP,PRVS NOVC SUBMIT APP FOR CHANGE OWNER/OPERATOR, CORRECT CERS, EXPLAIN ALARM 12 4/19,SUBMIT PASSING 0.2 GPH FOR ALL USTS,SBMT SYSTM SET UP PRVS NOVC

Violation Division: Los Angeles County Department of Public Works
Violation Program: UST
Violation Source: CERS

Site ID: 153755
Site Name: SIMON'S MARKET
Violation Date: 10-28-2019
Citation: 23 CCR 16 2712(b)(1)(G) - California Code of Regulations, Title 23, Chapter 16, Section(s) 2712(b)(1)(G)

Violation Description: Failure to comply with one or more of the following overfill prevention equipment requirements: Alert the transfer operator when the tank is 90 percent full by restricting the flow into the tank or triggering an audible and visual alarm; or Restrict delivery of flow to the tank at least 30 minutes before the tank overfills, provided the restriction occurs when the tank is filled to no more than 95 percent of capacity; and activate an audible alarm at least five minutes before the tank overfills; or Provide positive shut-off of flow to the tank when the tank is filled to no more than 95 percent of capacity; or Provide positive shut-off of flow to the tank so that none of the fittings located on the top of the tank are exposed to product due to overfilling. Install/retrofit overfill prevention equipment that does not use flow restrictors on vent piping to meet overfill prevention equipment requirements when the overfill prevention equipment is installed, repaired, or replaced on and after October 1,- 2018. For USTs installed before October 1, 2018, perform an inspection by October 13, 2018 and every 36 months thereafter. For USTs installed on and after October- 1,- 2018, perform an inspection at installation and every 36 months thereafter. Inspected within 30 days after a repair to the overfill prevention equipment. Inspected using an applicable manufacturer guidelines, industry codes, engineering standards, or a method approved by a professional engineer. Inspected by a certified UST service technician. Maintain records of overfill prevention equipment inspection for 36 months.

Violation Notes: MON CERT & OVFL LATE. BOTH 87 TANKS LAST .2GPH PASSING IN JUNE 2019.MISSING JUL,AUG,SEPT. MISSING AUG,SEPT DO REPTS. CERS

Map ID
Direction
Distance
Elevation

MAP FINDINGS

Site

Database(s)

EDR ID Number
EPA ID Number

SIMONS MINI MARKET (Continued)

U001563827

CORRECTIONS. REQUIRED TO PERFORM TANK INTEGRITY TEST ON 87 TANKS. SUBMIT MON CERTOVFL & DO REPTS OR WRITTEN EXPLANATION. UPDATE PLOT & MON PLAN.

Violation Division: Los Angeles County Department of Public Works
Violation Program: UST
Violation Source: CERS

Site ID: 153755
Site Name: SIMON'S MARKET
Violation Date: 07-03-2017
Citation: 23 CCR 6.7 25284, 25286 - California Code of Regulations, Title 23, Chapter 6.7, Section(s) 25284, 25286

Violation Description: Failure to submit a complete and accurate application for a permit to operate a UST, or for renewal of the permit.

Violation Notes: Returned to compliance on 07/06/2017.
Violation Division: Los Angeles County Department of Public Works
Violation Program: UST
Violation Source: CERS

Site ID: 153755
Site Name: SIMON'S MARKET
Violation Date: 07-20-2020
Citation: 23 CCR 16 2716(e) - California Code of Regulations, Title 23, Chapter 16, Section(s) 2716(e)

Violation Description: For designated operator (DO) monthly inspections conducted before October 1, 2018, failure to comply with one or more of the following requirements: Be performed by an ICC certified DO. Inspect monthly alarm history report, check that alarms are documented and responded to appropriately, and attach a copy. Inspect for the presence of liquid/debris in spill containers. Inspect for the presence of liquid/debris in under dispenser containment (UDC) and ensure that the monitoring equipment is positioned correctly. Inspect for liquid or debris in containment sumps where an alarm occurred with no service visit. Check that all testing and maintenance has been completed and documented. Verify that all facility employees have been trained in accordance with 23 CCR 2715(c). For designated operator (DO) 30 day inspections conducted on and after October 1, 2018, failure to conduct the designated UST operator visual inspection at least once every 30 days.

Violation Notes: CHANGE IN OWNRSHP/0.2 GPH NOT PRESENT FOR 12 MONTHS, CERS ERRORS-FACILITY,OWNER/OPRTR AGREEMENT)ALARM 12419,SBMT SYSTEM SET UP,PRVS NOVC SUBMIT APP FOR CHANGE OWNER/OPERATOR, CORRECT CERS, EXPLAIN ALARM 12 4/19,SUBMIT PASSING 0.2 GPH FOR ALL USTS,SBMT SYSTM SET UP PRVS NOVC

Violation Division: Los Angeles County Department of Public Works
Violation Program: UST
Violation Source: CERS

Site ID: 153755
Site Name: SIMON'S MARKET
Violation Date: 07-06-2015
Citation: 23 CCR 16 2711(a)(8) - California Code of Regulations, Title 23, Chapter 16, Section(s) 2711(a)(8)

Violation Description: Failure to submit, obtain approval, or maintain a complete/accurate plot plan.

Violation Notes: Returned to compliance on 10/18/2016.
Violation Division: Los Angeles County Department of Public Works
Violation Program: UST

Map ID
Direction
Distance
Elevation

MAP FINDINGS

Site

Database(s)

EDR ID Number
EPA ID Number

SIMONS MINI MARKET (Continued)

U001563827

Violation Source: CERS

Site ID: 153755
Site Name: SIMON'S MARKET
Violation Date: 07-05-2018
Citation: HSC 6.7 25284, 25286 - California Health and Safety Code, Chapter 6.7, Section(s) 25284, 25286
Violation Description: Failure to submit a complete and accurate application for a permit to operate a UST, or for renewal of the permit.
Violation Notes: Returned to compliance on 08/02/2018.
Violation Division: Los Angeles County Department of Public Works
Violation Program: UST
Violation Source: CERS

Site ID: 153755
Site Name: SIMON'S MARKET
Violation Date: 05-23-2016
Citation: HSC 6.95 25508.1(f) - California Health and Safety Code, Chapter 6.95, Section(s) 25508.1(f)
Violation Description: Failure to electronically update the business plan within 30 days of a substantial change.
Violation Notes: Returned to compliance on 05/26/2016. OBSERVATION: The business plan has not been updated and submitted to the CUPA within 30 days. Please update business activity page for the question, " Is your facility a Hazardous Waste generator?" from " NO" to "Yes". Your facility generates hazardous waste. CORRECTIVE ACTION: Review, revise, and certify the business plan electronically in the California Environmental Reporting System (CERS).
Violation Division: Los Angeles County Fire Department
Violation Program: HMRRP
Violation Source: CERS

Site ID: 153755
Site Name: SIMON'S MARKET
Violation Date: 10-28-2019
Citation: 23 CCR 16 2712(i) - California Code of Regulations, Title 23, Chapter 16, Section(s) 2712(i)
Violation Description: Failure to have current UST Monitoring Plan available on site.
Violation Notes: MON CERT & OVFL LATE. BOTH 87 TANKS LAST .2GPH PASSING IN JUNE 2019.MISSING JUL,AUG,SEPT. MISSING AUG,SEPT DO REPTS. CERS CORRECTIONS. REQUIRED TO PERFORM TANK INTEGRITY TEST ON 87 TANKS. SUBMIT MON CERTOVFL & DO REPTS OR WRITTEN EXPLANATION. UPDATE PLOT & MON PLAN.
Violation Division: Los Angeles County Department of Public Works
Violation Program: UST
Violation Source: CERS

Site ID: 153755
Site Name: SIMON'S MARKET
Violation Date: 07-20-2020
Citation: HSC 6.7 25284, 25286 - California Health and Safety Code, Chapter 6.7, Section(s) 25284, 25286
Violation Description: Failure to submit a complete and accurate application for a permit to operate a UST, or for renewal of the permit.
Violation Notes: CHANGE IN OWNERSHP/0.2 GPH NOT PRESENT FOR 12 MONTHS, CERS ERRORS-FACILITY,OWNER/OPRTR AGREEMENT)ALARM 12419,SBMT SYSTEM SET UP,PRVS NOVCSUBMIT APP FOR CHANGE OWNER/OPERATOR, CORRECT CERS, EXPLAIN ALARM 12

Map ID
Direction
Distance
Elevation

MAP FINDINGS

Site

Database(s)

EDR ID Number
EPA ID Number

SIMONS MINI MARKET (Continued)

U001563827

4/19,SUBMIT PASSING 0.2 GPH FOR ALL USTS,SBMT SYSTM SET UP PRVS NOVC
Violation Division: Los Angeles County Department of Public Works
Violation Program: UST
Violation Source: CERS

Site ID: 153755
Site Name: SIMON'S MARKET
Violation Date: 10-28-2019
Citation: 23 CCR 16 2712 - California Code of Regulations, Title 23, Chapter 16, Section(s) 2712
Violation Description: Failure to comply with any of the applicable requirements of the permit issued for the operation of the UST system.
Violation Notes: MON CERT & OVFL LATE. BOTH 87 TANKS LAST .2GPH PASSING IN JUNE 2019.MISSING JUL,AUG,SEPT. MISSING AUG,SEPT DO REPTS. CERS CORRECTIONS. REQUIRED TO PERFORM TANK INTEGRITY TEST ON 87 TANKS. SUBMIT MON CERTOVFL & DO REPTS OR WRITTEN EXPLANATION. UPDATE PLOT & MON PLAN.

Violation Division: Los Angeles County Department of Public Works
Violation Program: UST
Violation Source: CERS

Site ID: 153755
Site Name: SIMON'S MARKET
Violation Date: 07-05-2018
Citation: 23 CCR 16 2638(d) - California Code of Regulations, Title 23, Chapter 16, Section(s) 2638(d)
Violation Description: Failure to submit the Annual Monitoring System Certification Form to the UPA within 30 days of completion of the test.
Violation Notes: Returned to compliance on 08/02/2018.

Violation Division: Los Angeles County Department of Public Works
Violation Program: UST
Violation Source: CERS

Site ID: 153755
Site Name: SIMON'S MARKET
Violation Date: 07-20-2020
Citation: 23 CCR 16 2712 - California Code of Regulations, Title 23, Chapter 16, Section(s) 2712
Violation Description: Failure to comply with any of the applicable requirements of the permit issued for the operation of the UST system.
Violation Notes: CHANGE IN OWNRSHP/0.2 GPH NOT PRESENT FOR 12 MONTHS, CERS ERRORS-FACILITY,OWNER/OPRTR AGREEMENT)ALARM 12419,SBMT SYSTEM SET UP,PRVS NOVC SUBMIT APP FOR CHANGE OWNER/OPERATOR, CORRECT CERS. EXPLAIN ALARM 12 4/19,SUBMIT PASSING 0.2 GPH FOR ALL USTS,SBMT SYSTM SET UP PRVS NOVC

Violation Division: Los Angeles County Department of Public Works
Violation Program: UST
Violation Source: CERS

Site ID: 153755
Site Name: SIMON'S MARKET
Violation Date: 07-03-2017
Citation: 23 CCR 16 2641(h) - California Code of Regulations, Title 23, Chapter 16, Section(s) 2641(h)
Violation Description: Failure to have an approved UST Monitoring Plan.
Violation Notes: Returned to compliance on 07/06/2017.

Violation Division: Los Angeles County Department of Public Works
Violation Program: UST

Map ID
Direction
Distance
Elevation

MAP FINDINGS

Site

Database(s)

EDR ID Number
EPA ID Number

SIMONS MINI MARKET (Continued)

U001563827

Violation Source: CERS

Site ID: 153755
Site Name: SIMON'S MARKET
Violation Date: 07-20-2020
Citation: 23 CCR 16 2712(f) - California Code of Regulations, Title 23, Chapter 16, Section(s) 2712(f)
Violation Description: Failure to implement the corrections specified in the inspection report within 30 days of receiving an inspection report from either the UPA or special inspector.
Violation Notes: CHANGE IN OWNRSHP/0.2 GPH NOT PRESENT FOR 12 MONTHS, CERS ERRORS-FACILITY,OWNER/OPRTR AGREEMENT)ALARM 12419,SBMT SYSTEM SET UP,PRVS NOVC SUBMIT APP FOR CHANGE OWNER/OPERATOR, CORRECT CERS, EXPLAIN ALARM 12 4/19,SUBMIT PASSING 0.2 GPH FOR ALL USTS,SBMT SYSTM SET UP PRVS NOVC
Violation Division: Los Angeles County Department of Public Works
Violation Program: UST
Violation Source: CERS

Site ID: 153755
Site Name: SIMON'S MARKET
Violation Date: 07-03-2017
Citation: 23 CCR 16 2638(d) - California Code of Regulations, Title 23, Chapter 16, Section(s) 2638(d)
Violation Description: Failure to submit the Annual Monitoring System Certification Form to the CUPA within 30 days of completion of the test.
Violation Notes: Returned to compliance on 07/06/2017.
Violation Division: Los Angeles County Department of Public Works
Violation Program: UST
Violation Source: CERS

Site ID: 153755
Site Name: SIMON'S MARKET
Violation Date: 10-28-2019
Citation: HSC 6.7 25284.2 - California Health and Safety Code, Chapter 6.7, Section(s) 25284.2
Violation Description: "Failure to meet one or more of the following requirements: Install or maintain a liquid-tight spill container. Have a minimum capacity of five gallons. Have a functional drain valve or other method for the removal of liquid from the spill container. Be resistant to galvanic corrosion. Perform a tightness test at installation, every 12 months thereafter, or within 30 days after a repair to the spill container. Tested using applicable manufacturer guidelines, industry codes, engineering standards, or a method approved by a professional engineer. Tested by a certified UST service technician. Maintain records of spill containment testing for 36 months. "
Violation Notes: MON CERT & OVFL LATE. BOTH 87 TANKS LAST .2GPH PASSING IN JUNE 2019.MISSING JUL,AUG,SEPT. MISSING AUG,SEPT DO REPTS. CERS CORRECTIONS. REQUIRED TO PERFORM TANK INTEGRITY TEST ON 87 TANKS. SUBMIT MON CERTOVFL & DO REPTS OR WRITTEN EXPLANATION. UPDATE PLOT & MON PLAN.
Violation Division: Los Angeles County Department of Public Works
Violation Program: UST
Violation Source: CERS

Site ID: 153755
Site Name: SIMON'S MARKET
Violation Date: 07-20-2020

Map ID
Direction
Distance
Elevation

MAP FINDINGS

Site

Database(s)

EDR ID Number
EPA ID Number

SIMONS MINI MARKET (Continued)

U001563827

Citation: 23 CCR 16 2712(b)(2) - California Code of Regulations, Title 23, Chapter 16, Section(s) 2712(b)(2)
Violation Description: Failure to maintain monitoring records for release detection and/or maintain records of appropriate follow-up actions.
Violation Notes: CHANGE IN OWNRSHP/0.2 GPH NOT PRESENT FOR 12 MONTHS, CERS ERRORS-FACILITY,OWNER/OPRTR AGREEMENT)ALARM 12419,SBMT SYSTEM SET UP,PRVS NOVC SUBMIT APP FOR CHANGE OWNER/OPERATOR, CORRECT CERS, EXPLAIN ALARM 12 4/19,SUBMIT PASSING 0.2 GPH FOR ALL USTS,SBMT SYSTM SET UP PRVS NOVC
Violation Division: Los Angeles County Department of Public Works
Violation Program: UST
Violation Source: CERS

Evaluation:

Eval General Type: Compliance Evaluation Inspection
Eval Date: 05-23-2016
Violations Found: No
Eval Type: Routine done by local agency
Eval Notes: Farahdel Nasser
Eval Division: Los Angeles County Fire Department
Eval Program: HW
Eval Source: CERS

Eval General Type: Compliance Evaluation Inspection
Eval Date: 05-23-2016
Violations Found: Yes
Eval Type: Routine done by local agency
Eval Notes: Farahdel Nasser
Eval Division: Los Angeles County Fire Department
Eval Program: HMRRP
Eval Source: CERS

Eval General Type: Compliance Evaluation Inspection
Eval Date: 07-01-2016
Violations Found: No
Eval Type: Routine done by local agency
Eval Notes: SENSORS AT LOW POINT, SUMPS DRY. TESTING AND TRAINING UP TO DATE.
Eval Division: Los Angeles County Department of Public Works
Eval Program: UST
Eval Source: CERS

Eval General Type: Compliance Evaluation Inspection
Eval Date: 07-02-2015
Violations Found: Yes
Eval Type: Routine done by local agency
Eval Notes: CERS INFO INACCURATE,OUTDATED AND/OR NOT INPUT.DO EMPL.TRAINING EXPI RED 062015.PASSING 0.2GPM CSLD MONTHLY TESTS ON-SITE FOR EACHUST
Eval Division: Los Angeles County Department of Public Works
Eval Program: UST
Eval Source: CERS

Eval General Type: Compliance Evaluation Inspection
Eval Date: 07-03-2014
Violations Found: Yes
Eval Type: Routine done by local agency
Eval Notes: CTLS ON 7/3/14, SB989 7/27/11, FRCT & OSDO SUBMITTED. SUMPS W/208 SENSORS, DW SMITH PIPING, .2GPH TESTS ONSITE, FXIV, UDC W/208 SENSOR
Eval Division: Los Angeles County Department of Public Works

Map ID
Direction
Distance
Elevation

MAP FINDINGS

Site

Database(s)

EDR ID Number
EPA ID Number

SIMONS MINI MARKET (Continued)

U001563827

Eval Program: UST
Eval Source: CERS

Eval General Type: Compliance Evaluation Inspection
Eval Date: 07-03-2017
Violations Found: Yes
Eval Type: Routine done by local agency
Eval Notes: CTLS OVERDUE 7/1/17; CONDUCTED ON 7/3/17 WITH SB989. CERS UST INFO ON 4/17/17; NEED CORRS. SW FRP USTS. VR/TLS-350. DW PROD PPNG. 0.2GPH DAILY.

Eval Division: Los Angeles County Department of Public Works
Eval Program: UST
Eval Source: CERS

Eval General Type: Compliance Evaluation Inspection
Eval Date: 07-08-2018
Violations Found: Yes
Eval Type: Routine done by local agency
Eval Notes: CTLS OVERDUE 7/3/18; CONDUCTED ON 7/5/18 & REC'D COPY; TANK INFO CERS CORRS NEEDED. SW FRP USTS. VR/TLS-350. DW PROD PPNG. 0.2GPH DAILY

Eval Division: Los Angeles County Department of Public Works
Eval Program: UST
Eval Source: CERS

Eval General Type: Compliance Evaluation Inspection
Eval Date: 07-20-2020
Violations Found: Yes
Eval Type: Routine done by local agency
Eval Notes: NO PROOF OF 0.2 GPH TEST FOR USTS, CHANGE OF OWNER/OPERATOR BOE NUMBER IS CLOSED. DO REPORTS MISSING FROM 2019.

Eval Division: Los Angeles County Department of Public Works
Eval Program: UST
Eval Source: CERS

Eval General Type: Other/Unknown
Eval Date: 07-29-2016
Violations Found: No
Eval Type: Other, not routine, done by local agency
Eval Notes: Not reported
Eval Division: Los Angeles County Fire Department
Eval Program: HMRRP
Eval Source: CERS

Eval General Type: Compliance Evaluation Inspection
Eval Date: 08-16-2019
Violations Found: No
Eval Type: Routine done by local agency
Eval Notes: BYRON MOLINA
Eval Division: Los Angeles County Fire Department
Eval Program: HMRRP
Eval Source: CERS

Eval General Type: Compliance Evaluation Inspection
Eval Date: 08-16-2019
Violations Found: No
Eval Type: Routine done by local agency
Eval Notes: BYRON MOLINA VNNM-RSLZ
Eval Division: Los Angeles County Fire Department

Map ID
Direction
Distance
Elevation

MAP FINDINGS

Site

Database(s)

EDR ID Number
EPA ID Number

SIMONS MINI MARKET (Continued)

U001563827

Eval Program: HW
Eval Source: CERS

Eval General Type: Compliance Evaluation Inspection
Eval Date: 10-28-2019
Violations Found: Yes
Eval Type: Routine done by local agency
Eval Notes: MON CERT & OVFL LATE. LAST .2GPH FOR BOTH 87 TANKS IN JUNE 2019.
MISSING JUL,AUG,SEPT. MISSING AUG,SEPT DO REPTS.PERFORM TANK INTGRITY

Eval Division: Los Angeles County Department of Public Works
Eval Program: UST
Eval Source: CERS

Coordinates:
Site ID: 153755
Facility Name: SIMON'S MARKET
Env Int Type Code: HWG
Program ID: 10271863
Coord Name: Not reported
Ref Point Type Desc: Center of a facility or station.
Latitude: 33.961690
Longitude: -118.348550

Affiliation:
Affiliation Type Desc: Document Preparer
Entity Name: Lawrence Gillham
Entity Title: Not reported
Affiliation Address: Not reported
Affiliation City: Not reported
Affiliation State: Not reported
Affiliation Country: Not reported
Affiliation Zip: Not reported
Affiliation Phone: Not reported

Affiliation Type Desc: Environmental Contact
Entity Name: SIMON FARAHDEL
Entity Title: Not reported
Affiliation Address: 501 E MANCHESTER BLVD
Affiliation City: INGLEWOOD
Affiliation State: CA
Affiliation Country: Not reported
Affiliation Zip: 90301
Affiliation Phone: Not reported

Affiliation Type Desc: Legal Owner
Entity Name: NASSER FARAHDEL
Entity Title: Not reported
Affiliation Address: 501 E MANCHESTER BLVD
Affiliation City: INGLEWOOD
Affiliation State: CA
Affiliation Country: United States
Affiliation Zip: 90301
Affiliation Phone: (310) 670-9072

Affiliation Type Desc: Parent Corporation
Entity Name: G&M OIL CO.

Map ID
Direction
Distance
Elevation

MAP FINDINGS

Site

Database(s)

EDR ID Number
EPA ID Number

SIMONS MINI MARKET (Continued)

U001563827

Entity Title: Not reported
Affiliation Address: Not reported
Affiliation City: Not reported
Affiliation State: Not reported
Affiliation Country: Not reported
Affiliation Zip: Not reported
Affiliation Phone: Not reported

Affiliation Type Desc: Property Owner
Entity Name: NASSER FARAHDEL
Entity Title: Not reported
Affiliation Address: 501 E MANCHESTER BLVD
Affiliation City: INGLEWOOD
Affiliation State: CA
Affiliation Country: United States
Affiliation Zip: 90301
Affiliation Phone: (310) 349-9097

Affiliation Type Desc: UST Property Owner Name
Entity Name: G&M GAPCO LLC
Entity Title: Not reported
Affiliation Address: 16868 A LANE
Affiliation City: HUNTINGTON BEACH
Affiliation State: CA
Affiliation Country: United States
Affiliation Zip: 92647
Affiliation Phone: (714) 375-4700

Affiliation Type Desc: UST Tank Owner
Entity Name: G&M OIL CO INC
Entity Title: Not reported
Affiliation Address: 16868 A LANE
Affiliation City: HUNTINGTON BEACH
Affiliation State: CA
Affiliation Country: United States
Affiliation Zip: 92647
Affiliation Phone: (714) 375-4700

Affiliation Type Desc: CUPA District
Entity Name: Los Angeles County Fire
Entity Title: Not reported
Affiliation Address: 5825 Rickenbacker Road
Affiliation City: Commerce
Affiliation State: CA
Affiliation Country: Not reported
Affiliation Zip: 90040-3027
Affiliation Phone: (323) 890-4000

Affiliation Type Desc: Operator
Entity Name: SIMON FARAHDEL
Entity Title: Not reported
Affiliation Address: Not reported
Affiliation City: Not reported
Affiliation State: Not reported
Affiliation Country: Not reported
Affiliation Zip: Not reported
Affiliation Phone: (310) 349-9097

Map ID
Direction
Distance
Elevation

MAP FINDINGS

Site

Database(s)

EDR ID Number
EPA ID Number

SIMONS MINI MARKET (Continued)

U001563827

Affiliation Type Desc: Facility Mailing Address
Entity Name: Mailing Address
Entity Title: Not reported
Affiliation Address: 501 E MANCHESTER BLVD
Affiliation City: INGLEWOOD
Affiliation State: CA
Affiliation Country: Not reported
Affiliation Zip: 90301
Affiliation Phone: Not reported

Affiliation Type Desc: Identification Signer
Entity Name: SIMON FARAHDEL
Entity Title: OWNER
Affiliation Address: Not reported
Affiliation City: Not reported
Affiliation State: Not reported
Affiliation Country: Not reported
Affiliation Zip: Not reported
Affiliation Phone: Not reported

Affiliation Type Desc: UST Tank Operator
Entity Name: G&M OIL CO INC
Entity Title: Not reported
Affiliation Address: 16868 A LANE
Affiliation City: HUNTINGTON BEACH
Affiliation State: CA
Affiliation Country: United States
Affiliation Zip: 92647
Affiliation Phone: (714) 375-4700

Name: SIMONS MINI MARKET
Address: 501 E MANCHESTER BLVD
City,State,Zip: INGLEWOOD, CA 90301
Site ID: 231422
CERS ID: T1000000152
CERS Description: Leaking Underground Storage Tank Cleanup Site

Affiliation:

Affiliation Type Desc: Local Agency Caseworker
Entity Name: JOHN AWUJO - LOS ANGELES COUNTY
Entity Title: Not reported
Affiliation Address: 900 S FREMONT AVE
Affiliation City: ALHAMBRA
Affiliation State: CA
Affiliation Country: Not reported
Affiliation Zip: Not reported
Affiliation Phone: 6264583507

Affiliation Type Desc: Regional Board Caseworker
Entity Name: MATTHEW COHEN - SWRCB
Entity Title: Not reported
Affiliation Address: 1001 I Street
Affiliation City: SACRAMENTO
Affiliation State: CA
Affiliation Country: Not reported
Affiliation Zip: Not reported
Affiliation Phone: 9163415751

Map ID
 Direction
 Distance
 Elevation

MAP FINDINGS

Site

Database(s)

EDR ID Number
 EPA ID Number

SIMONS MINI MARKET (Continued)

U001563827

HWTS:

Name: SIMONS MARKET
 Address: 501 E MANCHESTER BLVD
 Address 2: Not reported
 City,State,Zip: INGLEWOOD, CA 90301
 EPA ID: CAL000388411
 Inactive Date: 06/30/2020
 Create Date: 08/07/2013
 Last Act Date: 01/04/2021
 Mailing Name: Not reported
 Mailing Address: 501 E MANCHESTER BLVD
 Mailing Address 2: Not reported
 Mailing City,State,Zip: INGLEWOOD, CA 903010000
 Owner Name: NASSER FARAHDEL
 Owner Address: 501 E MANCHESTER BLVD
 Owner Address 2: Not reported
 Owner City,State,Zip: INGLEWOOD, CA 903010000
 Contact Name: NASSER FARAHDEL
 Contact Address: 501 E MANCHESTER BLVD
 Contact Address 2: Not reported
 City,State,Zip: INGLEWOOD, CA 90301

NAICS:

EPA ID: CAL000388411
 Create Date: 2013-08-07 15:59:15.263
 NAICS Code: 44719
 NAICS Description: Other Gasoline Stations
 Issued EPA ID Date: 2013-08-07 15:59:15.26000
 Inactive Date: 2020-06-30 00:00:00
 Facility Name: SIMONS MARKET
 Facility Address: 501 E MANCHESTER BLVD
 Facility Address 2: Not reported
 Facility City: INGLEWOOD
 Facility County: Not reported
 Facility State: CA
 Facility Zip: 90301

J184
SSE
 < 1/8
 0.010 mi.
 53 ft.

GILES D I
206 S LOCUST
INGLEWOOD, CA
 Site 6 of 7 in cluster J

EDR Hist Auto 1009116486
N/A

Relative:
Lower

EDR Hist Auto

Actual:
 151 ft.

Year: Name:
 1927 QUICK SERVICE GARAGE
 1940 WALKER 0 B
 1940 GILES D I

Type:
 AUTOMOBILE GARAGES
 AUTOMOBILE REPAIRING
 AUTOMOBILE REPAIRING

Map ID
 Direction
 Distance
 Elevation

MAP FINDINGS

Site

Database(s)

EDR ID Number
 EPA ID Number

GEFORCE AUTO INC MIDAS AUTO SERVICE (Continued)

1024853395

Active Site State-Reg Treatment Storage and Disposal Facility:	Not reported
Active Site State-Reg Handler:	---
Federal Facility Indicator:	Not reported
Hazardous Secondary Material Indicator:	N
Sub-Part K Indicator:	Not reported
Commercial TSD Indicator:	No
Treatment Storage and Disposal Type:	Not reported
2018 GPRA Permit Baseline:	Not on the Baseline
2018 GPRA Renewals Baseline:	Not on the Baseline
Permit Renewals Workload Universe:	Not reported
Permit Workload Universe:	Not reported
Permit Progress Universe:	Not reported
Post-Closure Workload Universe:	Not reported
Closure Workload Universe:	Not reported
202 GPRA Corrective Action Baseline:	No
Corrective Action Workload Universe:	No
Subject to Corrective Action Universe:	No
Non-TSDs Where RCRA CA has Been Imposed Universe:	No
TSDs Potentially Subject to CA Under 3004 (u)/(v) Universe:	No
TSDs Only Subject to CA under Discretionary Auth Universe:	No
Corrective Action Priority Ranking:	No NCAPS ranking
Environmental Control Indicator:	No
Institutional Control Indicator:	No
Human Exposure Controls Indicator:	N/A
Groundwater Controls Indicator:	N/A
Operating TSDF Universe:	Not reported
Full Enforcement Universe:	Not reported
Significant Non-Complier Universe:	No
Unaddressed Significant Non-Complier Universe:	No
Addressed Significant Non-Complier Universe:	No
Significant Non-Complier With a Compliance Schedule Universe:	No
Financial Assurance Required:	Not reported
Handler Date of Last Change:	2018-09-06 17:07:16.0
Recognized Trader-Importer:	No
Recognized Trader-Exporter:	No
Importer of Spent Lead Acid Batteries:	No
Exporter of Spent Lead Acid Batteries:	No
Recycler Activity Without Storage:	No
Manifest Broker:	No
Sub-Part P Indicator:	No

Handler - Owner Operator:

Owner/Operator Indicator:	Operator
Owner/Operator Name:	ANGELICA MENDOZA
Legal Status:	Other
Date Became Current:	Not reported
Date Ended Current:	Not reported
Owner/Operator Address:	811 E MANCHESTER BLVD
Owner/Operator City,State,Zip:	INGLEWOOD, CA 90301
Owner/Operator Telephone:	323-742-8661
Owner/Operator Telephone Ext:	Not reported
Owner/Operator Fax:	Not reported
Owner/Operator Email:	Not reported
Owner/Operator Indicator:	Owner
Owner/Operator Name:	BEN GERLICH

Map ID
Direction
Distance
Elevation

MAP FINDINGS

Site

Database(s)

EDR ID Number
EPA ID Number

GEFORCE AUTO INC MIDAS AUTO SERVICE (Continued)

1024853395

Legal Status: Other
Date Became Current: Not reported
Date Ended Current: Not reported
Owner/Operator Address: 22919 BROADWELL AVE
Owner/Operator City,State,Zip: TORRANCE, CA 90502
Owner/Operator Telephone: 310-528-3054
Owner/Operator Telephone Ext: Not reported
Owner/Operator Fax: Not reported
Owner/Operator Email: Not reported

Historic Generators:

Receive Date: 2015-12-10 00:00:00.0
Handler Name: GEFORCE AUTO INC MIDAS AUTO SERVICE
Federal Waste Generator Description: Not a generator, verified
State District Owner: Not reported
Large Quantity Handler of Universal Waste: No
Recognized Trader Importer: No
Recognized Trader Exporter: No
Spent Lead Acid Battery Importer: No
Spent Lead Acid Battery Exporter: No
Current Record: Yes
Non Storage Recycler Activity: Not reported
Electronic Manifest Broker: Not reported

List of NAICS Codes and Descriptions:

NAICS Code: 811111
NAICS Description: GENERAL AUTOMOTIVE REPAIR

Facility Has Received Notices of Violations:

Violations: No Violations Found

Evaluation Action Summary:

Evaluations: No Evaluations Found

Q187
SE
< 1/8
0.013 mi.
69 ft.

MIDAS MUFFLER
811 E MANCHESTER BLVD STE 815
INGLEWOOD, CA 90301

RCRA NonGen / NLR 1024807774
CAL000276124

Site 3 of 5 in cluster Q

Relative:
Higher
Actual:
158 ft.

RCRA NonGen / NLR:
Date Form Received by Agency: 2003-11-06 00:00:00.0
Handler Name: MIDAS MUFFLER
Handler Address: 811 E MANCHESTER BLVD STE 815
Handler City,State,Zip: INGLEWOOD, CA 90301-3102
EPA ID: CAL000276124
Contact Name: BRETT BERGMAN
Contact Address: 15500 ERWIN STREET # 1029
Contact City,State,Zip: VAN NUYS, CA 91411
Contact Telephone: 818-908-5388
Contact Fax: 818-908-5323
Contact Email: BRETT.BERGMAN@KETTENG.COM
Contact Title: Not reported
EPA Region: 09
Land Type: Not reported

Map ID
 Direction
 Distance
 Elevation

MAP FINDINGS

Site

Database(s)

EDR ID Number
 EPA ID Number

MIDAS MUFFLER (Continued)

1024807774

Federal Waste Generator Description:	Not a generator, verified
Non-Notifier:	Not reported
Biennial Report Cycle:	Not reported
Accessibility:	Not reported
Active Site Indicator:	Handler Activities
State District Owner:	Not reported
State District:	Not reported
Mailing Address:	15500 ERWIN ST STE 1029
Mailing City, State, Zip:	VAN NUYS, CA 91411-1028
Owner Name:	ERIC STROMSBORG
Owner Type:	Other
Operator Name:	BRETT BERGMAN
Operator Type:	Other
Short-Term Generator Activity:	No
Importer Activity:	No
Mixed Waste Generator:	No
Transporter Activity:	No
Transfer Facility Activity:	No
Recycler Activity with Storage:	No
Small Quantity On-Site Burner Exemption:	No
Smelting Melting and Refining Furnace Exemption:	No
Underground Injection Control:	No
Off-Site Waste Receipt:	No
Universal Waste Indicator:	Yes
Universal Waste Destination Facility:	Yes
Federal Universal Waste:	No
Active Site Fed-Reg Treatment Storage and Disposal Facility:	Not reported
Active Site Converter Treatment storage and Disposal Facility:	Not reported
Active Site State-Reg Treatment Storage and Disposal Facility:	Not reported
Active Site State-Reg Handler:	---
Federal Facility Indicator:	Not reported
Hazardous Secondary Material Indicator:	N
Sub-Part K Indicator:	Not reported
Commercial TSD Indicator:	No
Treatment Storage and Disposal Type:	Not reported
2018 GPRA Permit Baseline:	Not on the Baseline
2018 GPRA Renewals Baseline:	Not on the Baseline
Permit Renewals Workload Universe:	Not reported
Permit Workload Universe:	Not reported
Permit Progress Universe:	Not reported
Post-Closure Workload Universe:	Not reported
Closure Workload Universe:	Not reported
202 GPRA Corrective Action Baseline:	No
Corrective Action Workload Universe:	No
Subject to Corrective Action Universe:	No
Non-TSDFs Where RCRA CA has Been Imposed Universe:	No
TSDFs Potentially Subject to CA Under 3004 (u)/(v) Universe:	No
TSDFs Only Subject to CA under Discretionary Auth Universe:	No
Corrective Action Priority Ranking:	No NCAPS ranking
Environmental Control Indicator:	No
Institutional Control Indicator:	No
Human Exposure Controls Indicator:	N/A
Groundwater Controls Indicator:	N/A
Operating TSDF Universe:	Not reported
Full Enforcement Universe:	Not reported
Significant Non-Complier Universe:	No
Unaddressed Significant Non-Complier Universe:	No

Map ID
Direction
Distance
Elevation

MAP FINDINGS

Site

Database(s)

EDR ID Number
EPA ID Number

MIDAS MUFFLER (Continued)

1024807774

Addressed Significant Non-Complier Universe: No
Significant Non-Complier With a Compliance Schedule Universe: No
Financial Assurance Required: Not reported
Handler Date of Last Change: 2018-09-05 20:25:20.0
Recognized Trader-Importer: No
Recognized Trader-Exporter: No
Importer of Spent Lead Acid Batteries: No
Exporter of Spent Lead Acid Batteries: No
Recycler Activity Without Storage: No
Manifest Broker: No
Sub-Part P Indicator: No

Handler - Owner Operator:

Owner/Operator Indicator: Owner
Owner/Operator Name: ERIC STROMSBORG
Legal Status: Other
Date Became Current: Not reported
Date Ended Current: Not reported
Owner/Operator Address: 15500 ERWIN ST STE 1029
Owner/Operator City,State,Zip: VAN NUYS, CA 91411-1028
Owner/Operator Telephone: 818-908-5388
Owner/Operator Telephone Ext: Not reported
Owner/Operator Fax: Not reported
Owner/Operator Email: Not reported

Owner/Operator Indicator: Operator
Owner/Operator Name: BRETT BERGMAN
Legal Status: Other
Date Became Current: Not reported
Date Ended Current: Not reported
Owner/Operator Address: 15500 ERWIN STREET # 1029
Owner/Operator City,State,Zip: VAN NUYS, CA 91411
Owner/Operator Telephone: 818-908-5388
Owner/Operator Telephone Ext: Not reported
Owner/Operator Fax: Not reported
Owner/Operator Email: Not reported

Historic Generators:

Receive Date: 2003-11-06 00:00:00.0
Handler Name: MIDAS MUFFLER
Federal Waste Generator Description: Not a generator, verified
State District Owner: Not reported
Large Quantity Handler of Universal Waste: No
Recognized Trader Importer: No
Recognized Trader Exporter: No
Spent Lead Acid Battery Importer: No
Spent Lead Acid Battery Exporter: No
Current Record: Yes
Non Storage Recycler Activity: Not reported
Electronic Manifest Broker: Not reported

List of NAICS Codes and Descriptions:

NAICS Code: 811111
NAICS Description: GENERAL AUTOMOTIVE REPAIR

Map ID
 Direction
 Distance
 Elevation

MAP FINDINGS

Site

Database(s)

EDR ID Number
 EPA ID Number

MIDAS MUFFLER (Continued)

1024807774

Facility Has Received Notices of Violations:
 Violations: No Violations Found

Evaluation Action Summary:
 Evaluations: No Evaluations Found

**Q188
 SE
 < 1/8
 0.013 mi.
 69 ft.**

**MIDAS MUFFLER
 811 E MANCHESTER BLVD STE 815
 INGLEWOOD, CA 90301**

**CERS HAZ WASTE S113128989
 HAZNET N/A
 CERS
 HWTS**

Site 4 of 5 in cluster Q

**Relative:
 Higher
 Actual:
 158 ft.**

CERS HAZ WASTE:
 Name: MIDAS SHOP OF INGLEWOOD
 Address: 811 E MANCHESTER BLVD
 City,State,Zip: INGLEWOOD, CA 90301
 Site ID: 135104
 CERS ID: 10272547
 CERS Description: Hazardous Waste Generator

HAZNET:

Name: MIDAS MUFFLER
 Address: 811 E MANCHESTER BLVD STE 815
 Address 2: Not reported
 City,State,Zip: INGLEWOOD, CA 914111028
 Contact: BRETT BERGMAN
 Telephone: 8189085388
 Mailing Name: Not reported
 Mailing Address: 15500 ERWIN ST STE 1029

Year: 2018
 Gepaid: CAL000276124
 TSD EPA ID: CAT080013352
 CA Waste Code: 221 - Waste oil and mixed oil
 Disposal Method: H039 - Other Recovery Of Reclamation For Reuse Including Acid
 Regeneration, Organics Recovery Ect
 Tons: 0.00000

Year: 2017
 Gepaid: CAL000276124
 TSD EPA ID: CAT080013352
 CA Waste Code: 221 - Waste oil and mixed oil
 Disposal Method: H039 - Other Recovery Of Reclamation For Reuse Including Acid
 Regeneration, Organics Recovery Ect
 Tons: 8.151

Year: 2016
 Gepaid: CAL000276124
 TSD EPA ID: CAT080013352
 CA Waste Code: 223 - Unspecified oil-containing waste
 Disposal Method: H039 - Other Recovery Of Reclamation For Reuse Including Acid
 Regeneration, Organics Recovery Ect
 Tons: 0.2085

Year: 2016

Map ID
Direction
Distance
Elevation

MAP FINDINGS

Site

Database(s)

EDR ID Number
EPA ID Number

MIDAS MUFFLER (Continued)

S113128989

Gepaid:	CAL000276124
TSD EPA ID:	CAT080013352
CA Waste Code:	221 - Waste oil and mixed oil
Disposal Method:	H039 - Other Recovery Of Reclamation For Reuse Including Acid Regeneration, Organics Recovery Ect
Tons:	8.93
Year:	2015
Gepaid:	CAL000276124
TSD EPA ID:	CAT080013352
CA Waste Code:	221 - Waste oil and mixed oil
Disposal Method:	H039 - Other Recovery Of Reclamation For Reuse Including Acid Regeneration, Organics Recovery Ect
Tons:	8.645
Year:	2014
Gepaid:	CAL000276124
TSD EPA ID:	CAT080013352
CA Waste Code:	221 - Waste oil and mixed oil
Disposal Method:	H039 - Other Recovery Of Reclamation For Reuse Including Acid Regeneration, Organics Recovery Ect
Tons:	9.557
Year:	2013
Gepaid:	CAL000276124
TSD EPA ID:	CAT080013352
CA Waste Code:	221 - Waste oil and mixed oil
Disposal Method:	H039 - Other Recovery Of Reclamation For Reuse Including Acid Regeneration, Organics Recovery Ect
Tons:	4.408
Year:	2012
Gepaid:	CAL000276124
TSD EPA ID:	CAT080013352
CA Waste Code:	221 - Waste oil and mixed oil
Disposal Method:	H039 - Other Recovery Of Reclamation For Reuse Including Acid Regeneration, Organics Recovery Ect
Tons:	9.367
Year:	2011
Gepaid:	CAL000276124
TSD EPA ID:	CAT080013352
CA Waste Code:	221 - Waste oil and mixed oil
Disposal Method:	H039 - Other Recovery Of Reclamation For Reuse Including Acid Regeneration, Organics Recovery Ect
Tons:	4.294
Year:	2010
Gepaid:	CAL000276124
TSD EPA ID:	CAD028409019
CA Waste Code:	343 - Unspecified organic liquid mixture
Disposal Method:	H141 - Storage, Bulking, And/Or Transfer Off Site--No Treatment/Reovery (H010-H129) Or (H131-H135)
Tons:	0.17

Map ID
Direction
Distance
Elevation

MAP FINDINGS

Site

Database(s)

EDR ID Number
EPA ID Number

MIDAS MUFFLER (Continued)

S113128989

[Click this hyperlink](#) while viewing on your computer to access 15 additional CA HAZNET: record(s) in the EDR Site Report.

Additional Info:

Year:	2013
Gen EPA ID:	CAL000276124
Shipment Date:	20131213
Creation Date:	2/25/2014 22:15:05
Receipt Date:	20131216
Manifest ID:	005788660FLE
Trans EPA ID:	CAL000264806
Trans Name:	EXPRESS OIL CO
Trans 2 EPA ID:	Not reported
Trans 2 Name:	Not reported
TSDf EPA ID:	CAT080013352
Trans Name:	DEMENNO KERDOON
TSDf Alt EPA ID:	Not reported
TSDf Alt Name:	Not reported
Waste Code Description:	221 - Waste oil and mixed oil
RCRA Code:	Not reported
Meth Code:	H039 - Other Recovery Of Reclamation For Reuse Including Acid Regeneration, Organics Recovery Ect
Quantity Tons:	0.836
Waste Quantity:	220
Quantity Unit:	G
Additional Code 1:	Not reported
Additional Code 2:	Not reported
Additional Code 3:	Not reported
Additional Code 4:	Not reported
Additional Code 5:	Not reported
Shipment Date:	20131114
Creation Date:	1/8/2014 22:15:18
Receipt Date:	20131114
Manifest ID:	005788524FLE
Trans EPA ID:	CAL000264806
Trans Name:	EXPRESS OIL CO
Trans 2 EPA ID:	Not reported
Trans 2 Name:	Not reported
TSDf EPA ID:	CAT080013352
Trans Name:	DEMENNO KERDOON
TSDf Alt EPA ID:	Not reported
TSDf Alt Name:	Not reported
Waste Code Description:	221 - Waste oil and mixed oil
RCRA Code:	Not reported
Meth Code:	H039 - Other Recovery Of Reclamation For Reuse Including Acid Regeneration, Organics Recovery Ect
Quantity Tons:	0.684
Waste Quantity:	180
Quantity Unit:	G
Additional Code 1:	Not reported
Additional Code 2:	Not reported
Additional Code 3:	Not reported
Additional Code 4:	Not reported
Additional Code 5:	Not reported

Map ID
Direction
Distance
Elevation

MAP FINDINGS

Site

Database(s)

EDR ID Number
EPA ID Number

MIDAS MUFFLER (Continued)

S113128989

Shipment Date:	20131015
Creation Date:	11/30/2013 22:15:05
Receipt Date:	20131016
Manifest ID:	005788378FLE
Trans EPA ID:	CAL000264806
Trans Name:	EXPRESS OIL CO
Trans 2 EPA ID:	Not reported
Trans 2 Name:	Not reported
TSDf EPA ID:	CAT080013352
Trans Name:	DEMENNO KERDOON
TSDf Alt EPA ID:	Not reported
TSDf Alt Name:	Not reported
Waste Code Description:	221 - Waste oil and mixed oil
RCRA Code:	Not reported
Meth Code:	H039 - Other Recovery Of Reclamation For Reuse Including Acid Regeneration, Organics Recovery Ect
Quantity Tons:	0.76
Waste Quantity:	200
Quantity Unit:	G
Additional Code 1:	Not reported
Additional Code 2:	Not reported
Additional Code 3:	Not reported
Additional Code 4:	Not reported
Additional Code 5:	Not reported
Shipment Date:	20130924
Creation Date:	11/16/2013 22:15:32
Receipt Date:	20130925
Manifest ID:	005789245FLE
Trans EPA ID:	CAL000264806
Trans Name:	EXPRESS OIL CO
Trans 2 EPA ID:	Not reported
Trans 2 Name:	Not reported
TSDf EPA ID:	CAT080013352
Trans Name:	DEMENNO KERDOON
TSDf Alt EPA ID:	Not reported
TSDf Alt Name:	Not reported
Waste Code Description:	221 - Waste oil and mixed oil
RCRA Code:	Not reported
Meth Code:	H039 - Other Recovery Of Reclamation For Reuse Including Acid Regeneration, Organics Recovery Ect
Quantity Tons:	0.646
Waste Quantity:	170
Quantity Unit:	G
Additional Code 1:	Not reported
Additional Code 2:	Not reported
Additional Code 3:	Not reported
Additional Code 4:	Not reported
Additional Code 5:	Not reported
Shipment Date:	20130829
Creation Date:	10/25/2013 22:15:16
Receipt Date:	20130829
Manifest ID:	005789124FLE
Trans EPA ID:	CAL000264806
Trans Name:	EXPRESS OIL CO
Trans 2 EPA ID:	Not reported

Map ID
Direction
Distance
Elevation

MAP FINDINGS

Site

Database(s)

EDR ID Number
EPA ID Number

MIDAS MUFFLER (Continued)

S113128989

Trans 2 Name: Not reported
TSDf EPA ID: CAT080013352
Trans Name: DEMENNO KERDOON
TSDf Alt EPA ID: Not reported
TSDf Alt Name: Not reported
Waste Code Description: 221 - Waste oil and mixed oil
RCRA Code: Not reported
Meth Code: H039 - Other Recovery Of Reclamation For Reuse Including Acid
Regeneration, Organics Recovery Ect
Quantity Tons: 0.836
Waste Quantity: 220
Quantity Unit: G
Additional Code 1: Not reported
Additional Code 2: Not reported
Additional Code 3: Not reported
Additional Code 4: Not reported
Additional Code 5: Not reported

Shipment Date: 20130429
Creation Date: 7/17/2013 22:15:05
Receipt Date: 20130430
Manifest ID: 009541623JJK
Trans EPA ID: CAL000264806
Trans Name: EXPRESS OIL CO
Trans 2 EPA ID: Not reported
Trans 2 Name: Not reported
TSDf EPA ID: CAT080013352
Trans Name: DEMENNO KERDOON
TSDf Alt EPA ID: Not reported
TSDf Alt Name: Not reported
Waste Code Description: 221 - Waste oil and mixed oil
RCRA Code: Not reported
Meth Code: H039 - Other Recovery Of Reclamation For Reuse Including Acid
Regeneration, Organics Recovery Ect
Quantity Tons: 0.646
Waste Quantity: 170
Quantity Unit: G
Additional Code 1: Not reported
Additional Code 2: Not reported
Additional Code 3: Not reported
Additional Code 4: Not reported
Additional Code 5: Not reported

Additional Info:

Year: 2004
Gen EPA ID: CAL000276124

Shipment Date: 20041027
Creation Date: 1/20/2005 18:31:32
Receipt Date: 20041105
Manifest ID: 23486856
Trans EPA ID: CAD982413262
Trans Name: EVERGREEN ENVIRONMENTAL SERV
Trans 2 EPA ID: Not reported
Trans 2 Name: Not reported
TSDf EPA ID: CAD028409019
Trans Name: CROSBY & OVERTON

Map ID
Direction
Distance
Elevation

MAP FINDINGS

Site

Database(s)

EDR ID Number
EPA ID Number

MIDAS MUFFLER (Continued)

S113128989

TSDf Alt EPA ID: CAD028409019
TSDf Alt Name: Not reported
Waste Code Description: 343 - Unspecified organic liquid mixture
RCRA Code: NONE
Meth Code: H01 - Transfer Station
Quantity Tons: 0.187
Waste Quantity: 55
Quantity Unit: G
Additional Code 1: Not reported
Additional Code 2: Not reported
Additional Code 3: Not reported
Additional Code 4: Not reported
Additional Code 5: Not reported

Shipment Date: 20040525
Creation Date: 11/1/2004 9:00:46
Receipt Date: 20040527
Manifest ID: 23346613
Trans EPA ID: TXR000050930
Trans Name: SAFETY-KLEEN SYSTEMS INC
Trans 2 EPA ID: Not reported
Trans 2 Name: Not reported
TSDf EPA ID: CAT080013352
Trans Name: DEMENNO/KERDOON
TSDf Alt EPA ID: CAT080013352
TSDf Alt Name: Not reported
Waste Code Description: 222 - Oil/water separation sludge
RCRA Code: Not reported
Meth Code: R01 - Recycler
Quantity Tons: 0.72975
Waste Quantity: 175
Quantity Unit: G
Additional Code 1: Not reported
Additional Code 2: Not reported
Additional Code 3: Not reported
Additional Code 4: Not reported
Additional Code 5: Not reported

Additional Info:

Year: 2007
Gen EPA ID: CAL000276124

Shipment Date: 20071128
Creation Date: 3/4/2008 18:31:09
Receipt Date: 20071128
Manifest ID: 003549742JJK
Trans EPA ID: CAD028277036
Trans Name: ASBURY ENVIRONMENTAL SERVICES
Trans 2 EPA ID: Not reported
Trans 2 Name: Not reported
TSDf EPA ID: CAT080013352
Trans Name: DEMENNO / KERDOON
TSDf Alt EPA ID: Not reported
TSDf Alt Name: Not reported
Waste Code Description: 222 - Oil/water separation sludge
RCRA Code: Not reported
Meth Code: H039 - Other Recovery Of Reclamation For Reuse Including Acid

Map ID
Direction
Distance
Elevation

MAP FINDINGS

Site

Database(s)

EDR ID Number
EPA ID Number

MIDAS MUFFLER (Continued)

S113128989

Quantity Tons:	0.22935
Waste Quantity:	55
Quantity Unit:	G
Additional Code 1:	Not reported
Additional Code 2:	Not reported
Additional Code 3:	Not reported
Additional Code 4:	Not reported
Additional Code 5:	Not reported
Shipment Date:	20070712
Creation Date:	11/5/2007 18:30:43
Receipt Date:	20070718
Manifest ID:	002533131JJK
Trans EPA ID:	CAD028277036
Trans Name:	ASBURY ENVIRONMENTAL SERVICES
Trans 2 EPA ID:	Not reported
Trans 2 Name:	Not reported
TSDf EPA ID:	CAT080013352
Trans Name:	DEMENNO / KERDOON
TSDf Alt EPA ID:	Not reported
TSDf Alt Name:	Not reported
Waste Code Description:	135 - Unspecified aqueous solution
RCRA Code:	Not reported
Meth Code:	H039 - Other Recovery Of Reclamation For Reuse Including Acid Regeneration, Organics Recovery Ect
Quantity Tons:	0.168
Waste Quantity:	40
Quantity Unit:	G
Additional Code 1:	Not reported
Additional Code 2:	Not reported
Additional Code 3:	Not reported
Additional Code 4:	Not reported
Additional Code 5:	Not reported
Shipment Date:	20070510
Creation Date:	10/10/2007 18:30:31
Receipt Date:	20070510
Manifest ID:	002950427JJK
Trans EPA ID:	CAD028277036
Trans Name:	ASBURY ENVIRONMENTAL SERVICES
Trans 2 EPA ID:	Not reported
Trans 2 Name:	Not reported
TSDf EPA ID:	CAT080013352
Trans Name:	DEMENNO / KERDOON
TSDf Alt EPA ID:	Not reported
TSDf Alt Name:	Not reported
Waste Code Description:	222 - Oil/water separation sludge
RCRA Code:	Not reported
Meth Code:	H135 - Discharge To Sewer/Potw Or Npdes(With Prior Storage--With Or Without Treatment)
Quantity Tons:	0.22935
Waste Quantity:	55
Quantity Unit:	G
Additional Code 1:	Not reported
Additional Code 2:	Not reported
Additional Code 3:	Not reported

Map ID
Direction
Distance
Elevation

MAP FINDINGS

Site

Database(s)

EDR ID Number
EPA ID Number

MIDAS MUFFLER (Continued)

S113128989

Additional Code 4:	Not reported
Additional Code 5:	Not reported
Shipment Date:	20070418
Creation Date:	8/28/2007 18:30:05
Receipt Date:	20070425
Manifest ID:	002545658JJK
Trans EPA ID:	CAD028277036
Trans Name:	ASBURY ENVIRONMENTAL SERVICES
Trans 2 EPA ID:	Not reported
Trans 2 Name:	Not reported
TSDf EPA ID:	CAT080013352
Trans Name:	DEMENNO / KERDOON
TSDf Alt EPA ID:	Not reported
TSDf Alt Name:	Not reported
Waste Code Description:	135 - Unspecified aqueous solution
RCRA Code:	Not reported
Meth Code:	H135 - Discharge To Sewer/Potw Or Npdes(With Prior Storage--With Or Without Treatment)
Quantity Tons:	0.231
Waste Quantity:	55
Quantity Unit:	G
Additional Code 1:	Not reported
Additional Code 2:	Not reported
Additional Code 3:	Not reported
Additional Code 4:	Not reported
Additional Code 5:	Not reported
Shipment Date:	20070104
Creation Date:	6/11/2007 18:30:13
Receipt Date:	20070110
Manifest ID:	002119268JJK
Trans EPA ID:	CAD028277036
Trans Name:	ASBURY ENVIRONMENTAL SERVICES
Trans 2 EPA ID:	Not reported
Trans 2 Name:	Not reported
TSDf EPA ID:	CAT080013352
Trans Name:	DEMENNO / KERDOON
TSDf Alt EPA ID:	Not reported
TSDf Alt Name:	Not reported
Waste Code Description:	222 - Oil/water separation sludge
RCRA Code:	Not reported
Meth Code:	H135 - Discharge To Sewer/Potw Or Npdes(With Prior Storage--With Or Without Treatment)
Quantity Tons:	0.22935
Waste Quantity:	55
Quantity Unit:	G
Additional Code 1:	Not reported
Additional Code 2:	Not reported
Additional Code 3:	Not reported
Additional Code 4:	Not reported
Additional Code 5:	Not reported
Additional Info:	
Year:	2015
Gen EPA ID:	CAL000276124

Map ID
Direction
Distance
Elevation

MAP FINDINGS

Site

Database(s)

EDR ID Number
EPA ID Number

MIDAS MUFFLER (Continued)

S113128989

Shipment Date:	20151230
Creation Date:	5/12/2016 10:00:34
Receipt Date:	20160107
Manifest ID:	007611250FLE
Trans EPA ID:	CAL000264806
Trans Name:	EXPRESS OIL CO
Trans 2 EPA ID:	Not reported
Trans 2 Name:	Not reported
TSDf EPA ID:	CAT080013352
Trans Name:	DEMENNO KERDOON
TSDf Alt EPA ID:	Not reported
TSDf Alt Name:	Not reported
Waste Code Description:	221 - Waste oil and mixed oil
RCRA Code:	Not reported
Meth Code:	H039 - Other Recovery Of Reclamation For Reuse Including Acid Regeneration, Organics Recovery Ect
Quantity Tons:	0.722
Waste Quantity:	190
Quantity Unit:	G
Additional Code 1:	Not reported
Additional Code 2:	Not reported
Additional Code 3:	Not reported
Additional Code 4:	Not reported
Additional Code 5:	Not reported
Shipment Date:	20151119
Creation Date:	2/8/2016 22:17:20
Receipt Date:	20151121
Manifest ID:	008696897FLE
Trans EPA ID:	CAL000264806
Trans Name:	EXPRESS OIL CO
Trans 2 EPA ID:	Not reported
Trans 2 Name:	Not reported
TSDf EPA ID:	CAT080013352
Trans Name:	DEMENNO KERDOON
TSDf Alt EPA ID:	Not reported
TSDf Alt Name:	Not reported
Waste Code Description:	221 - Waste oil and mixed oil
RCRA Code:	Not reported
Meth Code:	H039 - Other Recovery Of Reclamation For Reuse Including Acid Regeneration, Organics Recovery Ect
Quantity Tons:	0.76
Waste Quantity:	200
Quantity Unit:	G
Additional Code 1:	Not reported
Additional Code 2:	Not reported
Additional Code 3:	Not reported
Additional Code 4:	Not reported
Additional Code 5:	Not reported
Shipment Date:	20151021
Creation Date:	12/30/2015 22:15:30
Receipt Date:	20151023
Manifest ID:	008696723FLE
Trans EPA ID:	CAL000264806
Trans Name:	EXPRESS OIL CO
Trans 2 EPA ID:	Not reported

Map ID
Direction
Distance
Elevation

MAP FINDINGS

Site

Database(s)

EDR ID Number
EPA ID Number

MIDAS MUFFLER (Continued)

S113128989

Trans 2 Name:	Not reported
TSDf EPA ID:	CAT080013352
Trans Name:	DEMENNO KERDOON
TSDf Alt EPA ID:	Not reported
TSDf Alt Name:	Not reported
Waste Code Description:	221 - Waste oil and mixed oil
RCRA Code:	Not reported
Meth Code:	H039 - Other Recovery Of Reclamation For Reuse Including Acid Regeneration, Organics Recovery Ect
Quantity Tons:	0.76
Waste Quantity:	200
Quantity Unit:	G
Additional Code 1:	Not reported
Additional Code 2:	Not reported
Additional Code 3:	Not reported
Additional Code 4:	Not reported
Additional Code 5:	Not reported
Shipment Date:	20150923
Creation Date:	1/5/2016 22:35:46
Receipt Date:	20150923
Manifest ID:	008696476FLE
Trans EPA ID:	CAL000264806
Trans Name:	EXPRESS OIL CO
Trans 2 EPA ID:	Not reported
Trans 2 Name:	Not reported
TSDf EPA ID:	CAT080013352
Trans Name:	DEMENNO KERDOON
TSDf Alt EPA ID:	Not reported
TSDf Alt Name:	Not reported
Waste Code Description:	221 - Waste oil and mixed oil
RCRA Code:	Not reported
Meth Code:	H039 - Other Recovery Of Reclamation For Reuse Including Acid Regeneration, Organics Recovery Ect
Quantity Tons:	0.76
Waste Quantity:	200
Quantity Unit:	G
Additional Code 1:	Not reported
Additional Code 2:	Not reported
Additional Code 3:	Not reported
Additional Code 4:	Not reported
Additional Code 5:	Not reported
Shipment Date:	20150821
Creation Date:	2/9/2016 22:15:39
Receipt Date:	20150824
Manifest ID:	008696205FLE
Trans EPA ID:	CAL000264806
Trans Name:	EXPRESS OIL CO
Trans 2 EPA ID:	Not reported
Trans 2 Name:	Not reported
TSDf EPA ID:	CAT080013352
Trans Name:	DEMENNO KERDOON
TSDf Alt EPA ID:	Not reported
TSDf Alt Name:	Not reported
Waste Code Description:	221 - Waste oil and mixed oil
RCRA Code:	Not reported

Map ID
Direction
Distance
Elevation

MAP FINDINGS

Site

Database(s)

EDR ID Number
EPA ID Number

MIDAS MUFFLER (Continued)

S113128989

Meth Code:	H039 - Other Recovery Of Reclamation For Reuse Including Acid Regeneration, Organics Recovery Ect
Quantity Tons:	0.38
Waste Quantity:	100
Quantity Unit:	G
Additional Code 1:	Not reported
Additional Code 2:	Not reported
Additional Code 3:	Not reported
Additional Code 4:	Not reported
Additional Code 5:	Not reported
Shipment Date:	20150805
Creation Date:	10/12/2015 22:15:20
Receipt Date:	20150806
Manifest ID:	008696108FLE
Trans EPA ID:	CAL000264806
Trans Name:	EXPRESS OIL CO
Trans 2 EPA ID:	Not reported
Trans 2 Name:	Not reported
TSDf EPA ID:	CAT080013352
Trans Name:	DEMENNO KERDOON
TSDf Alt EPA ID:	Not reported
TSDf Alt Name:	Not reported
Waste Code Description:	221 - Waste oil and mixed oil
RCRA Code:	Not reported
Meth Code:	H039 - Other Recovery Of Reclamation For Reuse Including Acid Regeneration, Organics Recovery Ect
Quantity Tons:	0.76
Waste Quantity:	200
Quantity Unit:	G
Additional Code 1:	Not reported
Additional Code 2:	Not reported
Additional Code 3:	Not reported
Additional Code 4:	Not reported
Additional Code 5:	Not reported
Shipment Date:	20150618
Creation Date:	9/1/2015 22:15:10
Receipt Date:	20150619
Manifest ID:	005788080FLE
Trans EPA ID:	CAL000264806
Trans Name:	EXPRESS OIL CO
Trans 2 EPA ID:	Not reported
Trans 2 Name:	Not reported
TSDf EPA ID:	CAT080013352
Trans Name:	DEMENNO KERDOON
TSDf Alt EPA ID:	Not reported
TSDf Alt Name:	Not reported
Waste Code Description:	221 - Waste oil and mixed oil
RCRA Code:	Not reported
Meth Code:	H039 - Other Recovery Of Reclamation For Reuse Including Acid Regeneration, Organics Recovery Ect
Quantity Tons:	0.684
Waste Quantity:	180
Quantity Unit:	G
Additional Code 1:	Not reported
Additional Code 2:	Not reported

Map ID
Direction
Distance
Elevation

MAP FINDINGS

Site

Database(s)

EDR ID Number
EPA ID Number

MIDAS MUFFLER (Continued)

S113128989

Additional Code 3:	Not reported
Additional Code 4:	Not reported
Additional Code 5:	Not reported
Shipment Date:	20150513
Creation Date:	7/16/2015 22:15:18
Receipt Date:	20150514
Manifest ID:	005788230FLE
Trans EPA ID:	CAL000264806
Trans Name:	EXPRESS OIL CO
Trans 2 EPA ID:	Not reported
Trans 2 Name:	Not reported
TSDf EPA ID:	CAT080013352
Trans Name:	DEMENNO KERDOON
TSDf Alt EPA ID:	Not reported
TSDf Alt Name:	Not reported
Waste Code Description:	221 - Waste oil and mixed oil
RCRA Code:	Not reported
Meth Code:	H039 - Other Recovery Of Reclamation For Reuse Including Acid Regeneration, Organics Recovery Ect
Quantity Tons:	0.456
Waste Quantity:	120
Quantity Unit:	G
Additional Code 1:	Not reported
Additional Code 2:	Not reported
Additional Code 3:	Not reported
Additional Code 4:	Not reported
Additional Code 5:	Not reported
Shipment Date:	20150414
Creation Date:	7/6/2015 22:15:12
Receipt Date:	20150415
Manifest ID:	005788010FLE
Trans EPA ID:	CAL000264806
Trans Name:	EXPRESS OIL CO
Trans 2 EPA ID:	Not reported
Trans 2 Name:	Not reported
TSDf EPA ID:	CAT080013352
Trans Name:	DEMENNO KERDOON
TSDf Alt EPA ID:	Not reported
TSDf Alt Name:	Not reported
Waste Code Description:	221 - Waste oil and mixed oil
RCRA Code:	Not reported
Meth Code:	H039 - Other Recovery Of Reclamation For Reuse Including Acid Regeneration, Organics Recovery Ect
Quantity Tons:	0.836
Waste Quantity:	220
Quantity Unit:	G
Additional Code 1:	Not reported
Additional Code 2:	Not reported
Additional Code 3:	Not reported
Additional Code 4:	Not reported
Additional Code 5:	Not reported
Shipment Date:	20150319
Creation Date:	6/26/2015 22:16:07
Receipt Date:	20150319

Map ID
Direction
Distance
Elevation

MAP FINDINGS

Site

Database(s)

EDR ID Number
EPA ID Number

MIDAS MUFFLER (Continued)

S113128989

Manifest ID: 005787883FLE
Trans EPA ID: CAL000264806
Trans Name: EXPRESS OIL CO
Trans 2 EPA ID: Not reported
Trans 2 Name: Not reported
TSDf EPA ID: CAT080013352
Trans Name: DEMENNO KERDOON
TSDf Alt EPA ID: Not reported
TSDf Alt Name: Not reported
Waste Code Description: 221 - Waste oil and mixed oil
RCRA Code: Not reported
Meth Code: H039 - Other Recovery Of Reclamation For Reuse Including Acid
Regeneration, Organics Recovery Ect
Quantity Tons: 0.912
Waste Quantity: 240
Quantity Unit: G
Additional Code 1: Not reported
Additional Code 2: Not reported
Additional Code 3: Not reported
Additional Code 4: Not reported
Additional Code 5: Not reported

Additional Info:

Year: 2012
Gen EPA ID: CAL000276124

Shipment Date: 20121114
Creation Date: 1/19/2013 22:15:23
Receipt Date: 20121114
Manifest ID: 009539886JJK
Trans EPA ID: CAL000264806
Trans Name: EXPRESS OIL CO
Trans 2 EPA ID: Not reported
Trans 2 Name: Not reported
TSDf EPA ID: CAT080013352
Trans Name: DEMENNO KERDOON
TSDf Alt EPA ID: Not reported
TSDf Alt Name: Not reported
Waste Code Description: 221 - Waste oil and mixed oil
RCRA Code: Not reported
Meth Code: H039 - Other Recovery Of Reclamation For Reuse Including Acid
Regeneration, Organics Recovery Ect
Quantity Tons: 0.665
Waste Quantity: 175
Quantity Unit: G
Additional Code 1: Not reported
Additional Code 2: Not reported
Additional Code 3: Not reported
Additional Code 4: Not reported
Additional Code 5: Not reported

Shipment Date: 20121015
Creation Date: 12/20/2012 22:15:08
Receipt Date: 20121017
Manifest ID: 009539731JJK
Trans EPA ID: CAL000264806
Trans Name: EXPRESS OIL CO

Map ID
Direction
Distance
Elevation

MAP FINDINGS

Site

Database(s)

EDR ID Number
EPA ID Number

MIDAS MUFFLER (Continued)

S113128989

Trans 2 EPA ID:	Not reported
Trans 2 Name:	Not reported
TSDf EPA ID:	CAT080013352
Trans Name:	DEMENNO KERDOON
TSDf Alt EPA ID:	Not reported
TSDf Alt Name:	Not reported
Waste Code Description:	221 - Waste oil and mixed oil
RCRA Code:	Not reported
Meth Code:	H039 - Other Recovery Of Reclamation For Reuse Including Acid Regeneration, Organics Recovery Ect
Quantity Tons:	0.57
Waste Quantity:	150
Quantity Unit:	G
Additional Code 1:	Not reported
Additional Code 2:	Not reported
Additional Code 3:	Not reported
Additional Code 4:	Not reported
Additional Code 5:	Not reported
Shipment Date:	20120919
Creation Date:	11/26/2012 22:16:15
Receipt Date:	20120919
Manifest ID:	009539615JJK
Trans EPA ID:	CAL000264806
Trans Name:	EXPRESS OIL CO
Trans 2 EPA ID:	Not reported
Trans 2 Name:	Not reported
TSDf EPA ID:	CAT080013352
Trans Name:	DEMENNO KERDOON
TSDf Alt EPA ID:	Not reported
TSDf Alt Name:	Not reported
Waste Code Description:	221 - Waste oil and mixed oil
RCRA Code:	Not reported
Meth Code:	H039 - Other Recovery Of Reclamation For Reuse Including Acid Regeneration, Organics Recovery Ect
Quantity Tons:	0.684
Waste Quantity:	180
Quantity Unit:	G
Additional Code 1:	Not reported
Additional Code 2:	Not reported
Additional Code 3:	Not reported
Additional Code 4:	Not reported
Additional Code 5:	Not reported
Shipment Date:	20120822
Creation Date:	10/23/2012 22:15:21
Receipt Date:	20120827
Manifest ID:	009540463JJK
Trans EPA ID:	CAL000264806
Trans Name:	EXPRESS OIL CO
Trans 2 EPA ID:	Not reported
Trans 2 Name:	Not reported
TSDf EPA ID:	CAT080013352
Trans Name:	DEMENNO KERDOON
TSDf Alt EPA ID:	Not reported
TSDf Alt Name:	Not reported
Waste Code Description:	221 - Waste oil and mixed oil

Map ID
Direction
Distance
Elevation

MAP FINDINGS

Site

Database(s)

EDR ID Number
EPA ID Number

MIDAS MUFFLER (Continued)

S113128989

RCRA Code:	Not reported
Meth Code:	H039 - Other Recovery Of Reclamation For Reuse Including Acid Regeneration, Organics Recovery Ect
Quantity Tons:	0.57
Waste Quantity:	150
Quantity Unit:	G
Additional Code 1:	Not reported
Additional Code 2:	Not reported
Additional Code 3:	Not reported
Additional Code 4:	Not reported
Additional Code 5:	Not reported
Shipment Date:	20120730
Creation Date:	9/26/2012 22:15:20
Receipt Date:	20120730
Manifest ID:	009540295JJK
Trans EPA ID:	CAL000264806
Trans Name:	EXPRESS OIL CO
Trans 2 EPA ID:	Not reported
Trans 2 Name:	Not reported
TSDf EPA ID:	CAT080013352
Trans Name:	DEMENNO KERDOON
TSDf Alt EPA ID:	Not reported
TSDf Alt Name:	Not reported
Waste Code Description:	221 - Waste oil and mixed oil
RCRA Code:	Not reported
Meth Code:	H039 - Other Recovery Of Reclamation For Reuse Including Acid Regeneration, Organics Recovery Ect
Quantity Tons:	0.684
Waste Quantity:	180
Quantity Unit:	G
Additional Code 1:	Not reported
Additional Code 2:	Not reported
Additional Code 3:	Not reported
Additional Code 4:	Not reported
Additional Code 5:	Not reported
Shipment Date:	20120628
Creation Date:	10/8/2012 22:15:11
Receipt Date:	20120629
Manifest ID:	009540178JJK
Trans EPA ID:	CAL000264806
Trans Name:	EXPRESS OIL CO
Trans 2 EPA ID:	Not reported
Trans 2 Name:	Not reported
TSDf EPA ID:	CAT080013352
Trans Name:	DEMENNO KERDOON
TSDf Alt EPA ID:	Not reported
TSDf Alt Name:	Not reported
Waste Code Description:	221 - Waste oil and mixed oil
RCRA Code:	Not reported
Meth Code:	H039 - Other Recovery Of Reclamation For Reuse Including Acid Regeneration, Organics Recovery Ect
Quantity Tons:	0.19
Waste Quantity:	50
Quantity Unit:	G
Additional Code 1:	Not reported

Map ID
Direction
Distance
Elevation

MAP FINDINGS

Site

Database(s)

EDR ID Number
EPA ID Number

MIDAS MUFFLER (Continued)

S113128989

Additional Code 2:	Not reported
Additional Code 3:	Not reported
Additional Code 4:	Not reported
Additional Code 5:	Not reported
Shipment Date:	20120618
Creation Date:	10/8/2012 22:15:11
Receipt Date:	20120619
Manifest ID:	009540173JJK
Trans EPA ID:	CAL000264806
Trans Name:	EXPRESS OIL CO
Trans 2 EPA ID:	Not reported
Trans 2 Name:	Not reported
TSDf EPA ID:	CAT080013352
Trans Name:	DEMENNO KERDOON
TSDf Alt EPA ID:	Not reported
TSDf Alt Name:	Not reported
Waste Code Description:	221 - Waste oil and mixed oil
RCRA Code:	Not reported
Meth Code:	H039 - Other Recovery Of Reclamation For Reuse Including Acid Regeneration, Organics Recovery Ect
Quantity Tons:	0.608
Waste Quantity:	160
Quantity Unit:	G
Additional Code 1:	Not reported
Additional Code 2:	Not reported
Additional Code 3:	Not reported
Additional Code 4:	Not reported
Additional Code 5:	Not reported
Shipment Date:	20120525
Creation Date:	8/7/2012 22:15:13
Receipt Date:	20120529
Manifest ID:	009540004JJK
Trans EPA ID:	CAL000264806
Trans Name:	EXPRESS OIL CO
Trans 2 EPA ID:	Not reported
Trans 2 Name:	Not reported
TSDf EPA ID:	CAT080013352
Trans Name:	DEMENNO KERDOON
TSDf Alt EPA ID:	Not reported
TSDf Alt Name:	Not reported
Waste Code Description:	221 - Waste oil and mixed oil
RCRA Code:	Not reported
Meth Code:	H039 - Other Recovery Of Reclamation For Reuse Including Acid Regeneration, Organics Recovery Ect
Quantity Tons:	0.76
Waste Quantity:	200
Quantity Unit:	G
Additional Code 1:	Not reported
Additional Code 2:	Not reported
Additional Code 3:	Not reported
Additional Code 4:	Not reported
Additional Code 5:	Not reported
Shipment Date:	20120504
Creation Date:	7/26/2012 22:15:11

Map ID
Direction
Distance
Elevation

MAP FINDINGS

Site

Database(s)

EDR ID Number
EPA ID Number

MIDAS MUFFLER (Continued)

S113128989

Receipt Date: 20120509
Manifest ID: 008667112JJK
Trans EPA ID: CAL000264806
Trans Name: EXPRESS OIL CO
Trans 2 EPA ID: Not reported
Trans 2 Name: Not reported
TSDf EPA ID: CAT080013352
Trans Name: DEMENNO KERDOON
TSDf Alt EPA ID: Not reported
TSDf Alt Name: Not reported
Waste Code Description: 221 - Waste oil and mixed oil
RCRA Code: Not reported
Meth Code: H039 - Other Recovery Of Reclamation For Reuse Including Acid
Regeneration, Organics Recovery Ect
Quantity Tons: 0.684
Waste Quantity: 180
Quantity Unit: G
Additional Code 1: Not reported
Additional Code 2: Not reported
Additional Code 3: Not reported
Additional Code 4: Not reported
Additional Code 5: Not reported
Shipment Date: 20120409
Creation Date: 6/1/2012 20:30:08
Receipt Date: 20120410
Manifest ID: 008667253JJK
Trans EPA ID: CAL000264806
Trans Name: EXPRESS OIL CO
Trans 2 EPA ID: Not reported
Trans 2 Name: Not reported
TSDf EPA ID: CAT080013352
Trans Name: DEMENNO KERDOON
TSDf Alt EPA ID: Not reported
TSDf Alt Name: Not reported
Waste Code Description: 221 - Waste oil and mixed oil
RCRA Code: Not reported
Meth Code: H039 - Other Recovery Of Reclamation For Reuse Including Acid
Regeneration, Organics Recovery Ect
Quantity Tons: 0.608
Waste Quantity: 160
Quantity Unit: G
Additional Code 1: Not reported
Additional Code 2: Not reported
Additional Code 3: Not reported
Additional Code 4: Not reported
Additional Code 5: Not reported
Additional Info:
Year: 2017
Gen EPA ID: CAL000276124
Shipment Date: 20171023
Creation Date: 6/13/2018 18:30:25
Receipt Date: 20171023
Manifest ID: 009719658FLE
Trans EPA ID: CAL000264806

Map ID
Direction
Distance
Elevation

MAP FINDINGS

Site

Database(s)

EDR ID Number
EPA ID Number

MIDAS MUFFLER (Continued)

S113128989

Trans Name:	EXPRESS OIL CO
Trans 2 EPA ID:	Not reported
Trans 2 Name:	Not reported
TSDf EPA ID:	CAT080013352
Trans Name:	DEMENNO KERDOON
TSDf Alt EPA ID:	Not reported
TSDf Alt Name:	Not reported
Waste Code Description:	221 - Waste oil and mixed oil
RCRA Code:	Not reported
Meth Code:	H039 - Other Recovery Of Reclamation For Reuse Including Acid Regeneration, Organics Recovery Ect
Quantity Tons:	0.836
Waste Quantity:	220
Quantity Unit:	G
Additional Code 1:	Not reported
Additional Code 2:	Not reported
Additional Code 3:	Not reported
Additional Code 4:	Not reported
Additional Code 5:	Not reported
Shipment Date:	20170922
Creation Date:	6/26/2018 18:30:39
Receipt Date:	20170922
Manifest ID:	009719482FLE
Trans EPA ID:	CAL000264806
Trans Name:	EXPRESS OIL CO
Trans 2 EPA ID:	Not reported
Trans 2 Name:	Not reported
TSDf EPA ID:	CAT080013352
Trans Name:	DEMENNO KERDOON
TSDf Alt EPA ID:	Not reported
TSDf Alt Name:	Not reported
Waste Code Description:	221 - Waste oil and mixed oil
RCRA Code:	Not reported
Meth Code:	H039 - Other Recovery Of Reclamation For Reuse Including Acid Regeneration, Organics Recovery Ect
Quantity Tons:	0.95
Waste Quantity:	250
Quantity Unit:	G
Additional Code 1:	Not reported
Additional Code 2:	Not reported
Additional Code 3:	Not reported
Additional Code 4:	Not reported
Additional Code 5:	Not reported
Shipment Date:	20170726
Creation Date:	5/31/2018 18:30:42
Receipt Date:	20170727
Manifest ID:	009719203FLE
Trans EPA ID:	CAL000264806
Trans Name:	EXPRESS OIL CO
Trans 2 EPA ID:	Not reported
Trans 2 Name:	Not reported
TSDf EPA ID:	CAT080013352
Trans Name:	DEMENNO KERDOON
TSDf Alt EPA ID:	Not reported
TSDf Alt Name:	Not reported

Map ID
Direction
Distance
Elevation

MAP FINDINGS

Site

Database(s)

EDR ID Number
EPA ID Number

MIDAS MUFFLER (Continued)

S113128989

Waste Code Description:	221 - Waste oil and mixed oil
RCRA Code:	Not reported
Meth Code:	H039 - Other Recovery Of Reclamation For Reuse Including Acid Regeneration, Organics Recovery Ect
Quantity Tons:	0.95
Waste Quantity:	250
Quantity Unit:	G
Additional Code 1:	Not reported
Additional Code 2:	Not reported
Additional Code 3:	Not reported
Additional Code 4:	Not reported
Additional Code 5:	Not reported
Shipment Date:	20170627
Creation Date:	5/21/2018 18:33:32
Receipt Date:	20170707
Manifest ID:	009719018FLE
Trans EPA ID:	CAL000264806
Trans Name:	EXPRESS OIL CO
Trans 2 EPA ID:	Not reported
Trans 2 Name:	Not reported
TSDf EPA ID:	CAT080013352
Trans Name:	DEMENNO KERDOON
TSDf Alt EPA ID:	Not reported
TSDf Alt Name:	Not reported
Waste Code Description:	221 - Waste oil and mixed oil
RCRA Code:	Not reported
Meth Code:	H039 - Other Recovery Of Reclamation For Reuse Including Acid Regeneration, Organics Recovery Ect
Quantity Tons:	1.14
Waste Quantity:	300
Quantity Unit:	G
Additional Code 1:	Not reported
Additional Code 2:	Not reported
Additional Code 3:	Not reported
Additional Code 4:	Not reported
Additional Code 5:	Not reported
Shipment Date:	20170525
Creation Date:	5/20/2018 18:32:00
Receipt Date:	20170530
Manifest ID:	009679838FLE
Trans EPA ID:	CAL000264806
Trans Name:	EXPRESS OIL CO
Trans 2 EPA ID:	Not reported
Trans 2 Name:	Not reported
TSDf EPA ID:	CAT080013352
Trans Name:	DEMENNO KERDOON
TSDf Alt EPA ID:	Not reported
TSDf Alt Name:	Not reported
Waste Code Description:	221 - Waste oil and mixed oil
RCRA Code:	Not reported
Meth Code:	H039 - Other Recovery Of Reclamation For Reuse Including Acid Regeneration, Organics Recovery Ect
Quantity Tons:	0.76
Waste Quantity:	200
Quantity Unit:	G

Map ID
Direction
Distance
Elevation

MAP FINDINGS

Site

Database(s)

EDR ID Number
EPA ID Number

MIDAS MUFFLER (Continued)

S113128989

Additional Code 1:	Not reported
Additional Code 2:	Not reported
Additional Code 3:	Not reported
Additional Code 4:	Not reported
Additional Code 5:	Not reported
Shipment Date:	20170428
Creation Date:	5/16/2018 18:30:21
Receipt Date:	20170501
Manifest ID:	009679686FLE
Trans EPA ID:	CAL000264806
Trans Name:	EXPRESS OIL CO
Trans 2 EPA ID:	Not reported
Trans 2 Name:	Not reported
TSDf EPA ID:	CAT080013352
Trans Name:	DEMENNO KERDOON
TSDf Alt EPA ID:	Not reported
TSDf Alt Name:	Not reported
Waste Code Description:	221 - Waste oil and mixed oil
RCRA Code:	Not reported
Meth Code:	H039 - Other Recovery Of Reclamation For Reuse Including Acid Regeneration, Organics Recovery Ect
Quantity Tons:	0.76
Waste Quantity:	200
Quantity Unit:	G
Additional Code 1:	Not reported
Additional Code 2:	Not reported
Additional Code 3:	Not reported
Additional Code 4:	Not reported
Additional Code 5:	Not reported
Shipment Date:	20170330
Creation Date:	5/9/2018 18:32:13
Receipt Date:	20170330
Manifest ID:	009679528FLE
Trans EPA ID:	CAL000264806
Trans Name:	EXPRESS OIL CO
Trans 2 EPA ID:	Not reported
Trans 2 Name:	Not reported
TSDf EPA ID:	CAT080013352
Trans Name:	DEMENNO KERDOON
TSDf Alt EPA ID:	Not reported
TSDf Alt Name:	Not reported
Waste Code Description:	221 - Waste oil and mixed oil
RCRA Code:	Not reported
Meth Code:	H039 - Other Recovery Of Reclamation For Reuse Including Acid Regeneration, Organics Recovery Ect
Quantity Tons:	0.855
Waste Quantity:	225
Quantity Unit:	G
Additional Code 1:	Not reported
Additional Code 2:	Not reported
Additional Code 3:	Not reported
Additional Code 4:	Not reported
Additional Code 5:	Not reported
Shipment Date:	20170227

Map ID
Direction
Distance
Elevation

MAP FINDINGS

Site

Database(s)

EDR ID Number
EPA ID Number

MIDAS MUFFLER (Continued)

S113128989

Creation Date: 5/24/2017 18:30:49
Receipt Date: 20170227
Manifest ID: 009678339FLE
Trans EPA ID: CAL000264806
Trans Name: EXPRESS OIL CO.
Trans 2 EPA ID: Not reported
Trans 2 Name: Not reported
TSDf EPA ID: CAT080013352
Trans Name: DEMENNO/KERDOON
TSDf Alt EPA ID: Not reported
TSDf Alt Name: Not reported
Waste Code Description: 221 - Waste oil and mixed oil
RCRA Code: Not reported
Meth Code: H039 - Other Recovery Of Reclamation For Reuse Including Acid
Regeneration, Organics Recovery Ect
Quantity Tons: 0.95
Waste Quantity: 250
Quantity Unit: G
Additional Code 1: Not reported
Additional Code 2: Not reported
Additional Code 3: Not reported
Additional Code 4: Not reported
Additional Code 5: Not reported
Shipment Date: 20170118
Creation Date: 5/17/2017 18:31:04
Receipt Date: 20170125
Manifest ID: 009678161FLE
Trans EPA ID: CAL000264806
Trans Name: EXPRESS OIL CO.
Trans 2 EPA ID: Not reported
Trans 2 Name: Not reported
TSDf EPA ID: CAT080013352
Trans Name: DEMENNO/KERDOON
TSDf Alt EPA ID: Not reported
TSDf Alt Name: Not reported
Waste Code Description: 221 - Waste oil and mixed oil
RCRA Code: Not reported
Meth Code: H039 - Other Recovery Of Reclamation For Reuse Including Acid
Regeneration, Organics Recovery Ect
Quantity Tons: 0.95
Waste Quantity: 250
Quantity Unit: G
Additional Code 1: Not reported
Additional Code 2: Not reported
Additional Code 3: Not reported
Additional Code 4: Not reported
Additional Code 5: Not reported
Additional Info:
Year: 2009
Gen EPA ID: CAL000276124
Shipment Date: 20090528
Creation Date: 7/14/2009 18:30:37
Receipt Date: 20090528
Manifest ID: 005557914JJK

Map ID
Direction
Distance
Elevation

MAP FINDINGS

Site

Database(s)

EDR ID Number
EPA ID Number

MIDAS MUFFLER (Continued)

S113128989

Trans EPA ID:	CAD028277036
Trans Name:	ASBURY ENVIRONMENTAL SERVICES
Trans 2 EPA ID:	Not reported
Trans 2 Name:	Not reported
TSDf EPA ID:	CAT080013352
Trans Name:	DEMENNO / KERDOON
TSDf Alt EPA ID:	Not reported
TSDf Alt Name:	Not reported
Waste Code Description:	222 - Oil/water separation sludge
RCRA Code:	Not reported
Meth Code:	H039 - Other Recovery Of Reclamation For Reuse Including Acid Regeneration, Organics Recovery Ect
Quantity Tons:	0.2085
Waste Quantity:	50
Quantity Unit:	G
Additional Code 1:	Not reported
Additional Code 2:	Not reported
Additional Code 3:	Not reported
Additional Code 4:	Not reported
Additional Code 5:	Not reported
Shipment Date:	20090417
Creation Date:	5/29/2009 18:30:32
Receipt Date:	20090417
Manifest ID:	005562579JJK
Trans EPA ID:	CAD028277036
Trans Name:	ASBURY ENVIRONMENTAL SERVICES
Trans 2 EPA ID:	Not reported
Trans 2 Name:	Not reported
TSDf EPA ID:	CAT080013352
Trans Name:	DEMENNO / KERDOON
TSDf Alt EPA ID:	Not reported
TSDf Alt Name:	Not reported
Waste Code Description:	222 - Oil/water separation sludge
RCRA Code:	Not reported
Meth Code:	H039 - Other Recovery Of Reclamation For Reuse Including Acid Regeneration, Organics Recovery Ect
Quantity Tons:	0.68805
Waste Quantity:	165
Quantity Unit:	G
Additional Code 1:	Not reported
Additional Code 2:	Not reported
Additional Code 3:	Not reported
Additional Code 4:	Not reported
Additional Code 5:	Not reported
Shipment Date:	20090327
Creation Date:	5/11/2009 18:30:37
Receipt Date:	20090327
Manifest ID:	005561862JJK
Trans EPA ID:	CAD028277036
Trans Name:	ASBURY ENVIRONMENTAL SERVICES
Trans 2 EPA ID:	Not reported
Trans 2 Name:	Not reported
TSDf EPA ID:	CAT080013352
Trans Name:	DEMENNO / KERDOON
TSDf Alt EPA ID:	Not reported

Map ID
Direction
Distance
Elevation

MAP FINDINGS

Site

Database(s)

EDR ID Number
EPA ID Number

MIDAS MUFFLER (Continued)

S113128989

TSDF Alt Name: Not reported
Waste Code Description: 222 - Oil/water separation sludge
RCRA Code: Not reported
Meth Code: H039 - Other Recovery Of Reclamation For Reuse Including Acid
Regeneration, Organics Recovery Ect
Quantity Tons: 0.22935
Waste Quantity: 55
Quantity Unit: G
Additional Code 1: Not reported
Additional Code 2: Not reported
Additional Code 3: Not reported
Additional Code 4: Not reported
Additional Code 5: Not reported

Additional Info:

Year: 2006
Gen EPA ID: CAL000276124

Shipment Date: 20061114
Creation Date: 3/30/2007 13:33:47
Receipt Date: 20061115
Manifest ID: 001600325JJK
Trans EPA ID: CAD028277036
Trans Name: ASBURY ENVIRONMENTAL SERVICES
Trans 2 EPA ID: Not reported
Trans 2 Name: Not reported
TSDF EPA ID: CAT080013352
Trans Name: DEMENNO / KERDOON
TSDF Alt EPA ID: Not reported
TSDF Alt Name: Not reported
Waste Code Description: 135 - Unspecified aqueous solution
RCRA Code: Not reported
Meth Code: H135 - Discharge To Sewer/Potw Or Npdes(With Prior Storage--With Or
Without Treatment)
Quantity Tons: 0.231
Waste Quantity: 55
Quantity Unit: G
Additional Code 1: Not reported
Additional Code 2: Not reported
Additional Code 3: Not reported
Additional Code 4: Not reported
Additional Code 5: Not reported

Shipment Date: 20061030
Creation Date: 3/30/2007 13:32:34
Receipt Date: 20061030
Manifest ID: 001602437JJK
Trans EPA ID: CAD028277036
Trans Name: ASBURY ENVIRONMENTAL SERVICES
Trans 2 EPA ID: Not reported
Trans 2 Name: Not reported
TSDF EPA ID: CAT080013352
Trans Name: DEMENNO / KERDOON
TSDF Alt EPA ID: Not reported
TSDF Alt Name: Not reported
Waste Code Description: 222 - Oil/water separation sludge
RCRA Code: Not reported

Map ID
Direction
Distance
Elevation

MAP FINDINGS

Site

Database(s)

EDR ID Number
EPA ID Number

MIDAS MUFFLER (Continued)

S113128989

Meth Code:	H135 - Discharge To Sewer/Potw Or Npdes(With Prior Storage--With Or Without Treatment)
Quantity Tons:	0.22935
Waste Quantity:	55
Quantity Unit:	G
Additional Code 1:	Not reported
Additional Code 2:	Not reported
Additional Code 3:	Not reported
Additional Code 4:	Not reported
Additional Code 5:	Not reported
Additional Info:	
Year:	2005
Gen EPA ID:	CAL000276124
Shipment Date:	20051228
Creation Date:	6/22/2006 18:32:46
Receipt Date:	20060103
Manifest ID:	23800488
Trans EPA ID:	CAD981696420
Trans Name:	EVERGREEN ENVIRONMENTAL SVCS
Trans 2 EPA ID:	Not reported
Trans 2 Name:	Not reported
TSDf EPA ID:	CAD028409019
Trans Name:	CROSBY & OVERTON
TSDf Alt EPA ID:	CAD028409019
TSDf Alt Name:	Not reported
Waste Code Description:	343 - Unspecified organic liquid mixture
RCRA Code:	Not reported
Meth Code:	H01 - Transfer Station
Quantity Tons:	0.187
Waste Quantity:	55
Quantity Unit:	G
Additional Code 1:	Not reported
Additional Code 2:	Not reported
Additional Code 3:	Not reported
Additional Code 4:	Not reported
Additional Code 5:	Not reported
Additional Info:	
Year:	2016
Gen EPA ID:	CAL000276124
Shipment Date:	20151230
Creation Date:	5/12/2016 10:00:34
Receipt Date:	20160107
Manifest ID:	007611250FLE
Trans EPA ID:	CAL000264806
Trans Name:	EXPRESS OIL CO
Trans 2 EPA ID:	Not reported
Trans 2 Name:	Not reported
TSDf EPA ID:	CAT080013352
Trans Name:	DEMENNO KERDOON
TSDf Alt EPA ID:	Not reported
TSDf Alt Name:	Not reported
Waste Code Description:	221 - Waste oil and mixed oil

Map ID
Direction
Distance
Elevation

MAP FINDINGS

Site

Database(s)

EDR ID Number
EPA ID Number

MIDAS MUFFLER (Continued)

S113128989

RCRA Code:	Not reported
Meth Code:	H039 - Other Recovery Of Reclamation For Reuse Including Acid Regeneration, Organics Recovery Ect
Quantity Tons:	0.722
Waste Quantity:	190
Quantity Unit:	G
Additional Code 1:	Not reported
Additional Code 2:	Not reported
Additional Code 3:	Not reported
Additional Code 4:	Not reported
Additional Code 5:	Not reported
Shipment Date:	20151119
Creation Date:	2/8/2016 22:17:20
Receipt Date:	20151121
Manifest ID:	008696897FLE
Trans EPA ID:	CAL000264806
Trans Name:	EXPRESS OIL CO
Trans 2 EPA ID:	Not reported
Trans 2 Name:	Not reported
TSDf EPA ID:	CAT080013352
Trans Name:	DEMENNO KERDOON
TSDf Alt EPA ID:	Not reported
TSDf Alt Name:	Not reported
Waste Code Description:	221 - Waste oil and mixed oil
RCRA Code:	Not reported
Meth Code:	H039 - Other Recovery Of Reclamation For Reuse Including Acid Regeneration, Organics Recovery Ect
Quantity Tons:	0.76
Waste Quantity:	200
Quantity Unit:	G
Additional Code 1:	Not reported
Additional Code 2:	Not reported
Additional Code 3:	Not reported
Additional Code 4:	Not reported
Additional Code 5:	Not reported
Shipment Date:	20151021
Creation Date:	12/30/2015 22:15:30
Receipt Date:	20151023
Manifest ID:	008696723FLE
Trans EPA ID:	CAL000264806
Trans Name:	EXPRESS OIL CO
Trans 2 EPA ID:	Not reported
Trans 2 Name:	Not reported
TSDf EPA ID:	CAT080013352
Trans Name:	DEMENNO KERDOON
TSDf Alt EPA ID:	Not reported
TSDf Alt Name:	Not reported
Waste Code Description:	221 - Waste oil and mixed oil
RCRA Code:	Not reported
Meth Code:	H039 - Other Recovery Of Reclamation For Reuse Including Acid Regeneration, Organics Recovery Ect
Quantity Tons:	0.76
Waste Quantity:	200
Quantity Unit:	G
Additional Code 1:	Not reported

Map ID
Direction
Distance
Elevation

MAP FINDINGS

Site

Database(s)

EDR ID Number
EPA ID Number

MIDAS MUFFLER (Continued)

S113128989

Additional Code 2:	Not reported
Additional Code 3:	Not reported
Additional Code 4:	Not reported
Additional Code 5:	Not reported
Shipment Date:	20150923
Creation Date:	1/5/2016 22:35:46
Receipt Date:	20150923
Manifest ID:	008696476FLE
Trans EPA ID:	CAL000264806
Trans Name:	EXPRESS OIL CO
Trans 2 EPA ID:	Not reported
Trans 2 Name:	Not reported
TSDf EPA ID:	CAT080013352
Trans Name:	DEMENNO KERDOON
TSDf Alt EPA ID:	Not reported
TSDf Alt Name:	Not reported
Waste Code Description:	221 - Waste oil and mixed oil
RCRA Code:	Not reported
Meth Code:	H039 - Other Recovery Of Reclamation For Reuse Including Acid Regeneration, Organics Recovery Ect
Quantity Tons:	0.76
Waste Quantity:	200
Quantity Unit:	G
Additional Code 1:	Not reported
Additional Code 2:	Not reported
Additional Code 3:	Not reported
Additional Code 4:	Not reported
Additional Code 5:	Not reported
Shipment Date:	20150821
Creation Date:	2/9/2016 22:15:39
Receipt Date:	20150824
Manifest ID:	008696205FLE
Trans EPA ID:	CAL000264806
Trans Name:	EXPRESS OIL CO
Trans 2 EPA ID:	Not reported
Trans 2 Name:	Not reported
TSDf EPA ID:	CAT080013352
Trans Name:	DEMENNO KERDOON
TSDf Alt EPA ID:	Not reported
TSDf Alt Name:	Not reported
Waste Code Description:	221 - Waste oil and mixed oil
RCRA Code:	Not reported
Meth Code:	H039 - Other Recovery Of Reclamation For Reuse Including Acid Regeneration, Organics Recovery Ect
Quantity Tons:	0.38
Waste Quantity:	100
Quantity Unit:	G
Additional Code 1:	Not reported
Additional Code 2:	Not reported
Additional Code 3:	Not reported
Additional Code 4:	Not reported
Additional Code 5:	Not reported
Shipment Date:	20150805
Creation Date:	10/12/2015 22:15:20

Map ID
Direction
Distance
Elevation

MAP FINDINGS

Site

Database(s)

EDR ID Number
EPA ID Number

MIDAS MUFFLER (Continued)

S113128989

Receipt Date:	20150806
Manifest ID:	008696108FLE
Trans EPA ID:	CAL000264806
Trans Name:	EXPRESS OIL CO
Trans 2 EPA ID:	Not reported
Trans 2 Name:	Not reported
TSDf EPA ID:	CAT080013352
Trans Name:	DEMENNO KERDOON
TSDf Alt EPA ID:	Not reported
TSDf Alt Name:	Not reported
Waste Code Description:	221 - Waste oil and mixed oil
RCRA Code:	Not reported
Meth Code:	H039 - Other Recovery Of Reclamation For Reuse Including Acid Regeneration, Organics Recovery Ect
Quantity Tons:	0.76
Waste Quantity:	200
Quantity Unit:	G
Additional Code 1:	Not reported
Additional Code 2:	Not reported
Additional Code 3:	Not reported
Additional Code 4:	Not reported
Additional Code 5:	Not reported
Shipment Date:	20150618
Creation Date:	9/1/2015 22:15:10
Receipt Date:	20150619
Manifest ID:	005788080FLE
Trans EPA ID:	CAL000264806
Trans Name:	EXPRESS OIL CO
Trans 2 EPA ID:	Not reported
Trans 2 Name:	Not reported
TSDf EPA ID:	CAT080013352
Trans Name:	DEMENNO KERDOON
TSDf Alt EPA ID:	Not reported
TSDf Alt Name:	Not reported
Waste Code Description:	221 - Waste oil and mixed oil
RCRA Code:	Not reported
Meth Code:	H039 - Other Recovery Of Reclamation For Reuse Including Acid Regeneration, Organics Recovery Ect
Quantity Tons:	0.684
Waste Quantity:	180
Quantity Unit:	G
Additional Code 1:	Not reported
Additional Code 2:	Not reported
Additional Code 3:	Not reported
Additional Code 4:	Not reported
Additional Code 5:	Not reported
Shipment Date:	20150513
Creation Date:	7/16/2015 22:15:18
Receipt Date:	20150514
Manifest ID:	005788230FLE
Trans EPA ID:	CAL000264806
Trans Name:	EXPRESS OIL CO
Trans 2 EPA ID:	Not reported
Trans 2 Name:	Not reported
TSDf EPA ID:	CAT080013352

Map ID
Direction
Distance
Elevation

MAP FINDINGS

Site

Database(s)

EDR ID Number
EPA ID Number

MIDAS MUFFLER (Continued)

S113128989

Trans Name:	DEMENNO KERDOON
TSDF Alt EPA ID:	Not reported
TSDF Alt Name:	Not reported
Waste Code Description:	221 - Waste oil and mixed oil
RCRA Code:	Not reported
Meth Code:	H039 - Other Recovery Of Reclamation For Reuse Including Acid Regeneration, Organics Recovery Ect
Quantity Tons:	0.456
Waste Quantity:	120
Quantity Unit:	G
Additional Code 1:	Not reported
Additional Code 2:	Not reported
Additional Code 3:	Not reported
Additional Code 4:	Not reported
Additional Code 5:	Not reported
Shipment Date:	20150414
Creation Date:	7/6/2015 22:15:12
Receipt Date:	20150415
Manifest ID:	005788010FLE
Trans EPA ID:	CAL000264806
Trans Name:	EXPRESS OIL CO
Trans 2 EPA ID:	Not reported
Trans 2 Name:	Not reported
TSDF EPA ID:	CAT080013352
Trans Name:	DEMENNO KERDOON
TSDF Alt EPA ID:	Not reported
TSDF Alt Name:	Not reported
Waste Code Description:	221 - Waste oil and mixed oil
RCRA Code:	Not reported
Meth Code:	H039 - Other Recovery Of Reclamation For Reuse Including Acid Regeneration, Organics Recovery Ect
Quantity Tons:	0.836
Waste Quantity:	220
Quantity Unit:	G
Additional Code 1:	Not reported
Additional Code 2:	Not reported
Additional Code 3:	Not reported
Additional Code 4:	Not reported
Additional Code 5:	Not reported
Shipment Date:	20150319
Creation Date:	6/26/2015 22:16:07
Receipt Date:	20150319
Manifest ID:	005787883FLE
Trans EPA ID:	CAL000264806
Trans Name:	EXPRESS OIL CO
Trans 2 EPA ID:	Not reported
Trans 2 Name:	Not reported
TSDF EPA ID:	CAT080013352
Trans Name:	DEMENNO KERDOON
TSDF Alt EPA ID:	Not reported
TSDF Alt Name:	Not reported
Waste Code Description:	221 - Waste oil and mixed oil
RCRA Code:	Not reported
Meth Code:	H039 - Other Recovery Of Reclamation For Reuse Including Acid Regeneration, Organics Recovery Ect

Map ID
Direction
Distance
Elevation

MAP FINDINGS

Site

Database(s)

EDR ID Number
EPA ID Number

MIDAS MUFFLER (Continued)

S113128989

Quantity Tons: 0.912
Waste Quantity: 240
Quantity Unit: G
Additional Code 1: Not reported
Additional Code 2: Not reported
Additional Code 3: Not reported
Additional Code 4: Not reported
Additional Code 5: Not reported

Additional Info:

Year: 2010
Gen EPA ID: CAL000276124

Shipment Date: 20100928
Creation Date: 12/30/2010 18:30:17
Receipt Date: 20100930
Manifest ID: 006361694JJK
Trans EPA ID: CAL000264806
Trans Name: EXPRESS OIL CO
Trans 2 EPA ID: Not reported
Trans 2 Name: Not reported
TSDf EPA ID: CAT080013352
Trans Name: DEMENNO KERDOON
TSDf Alt EPA ID: Not reported
TSDf Alt Name: Not reported
Waste Code Description: 135 - Unspecified aqueous solution
RCRA Code: Not reported
Meth Code: H039 - Other Recovery Of Reclamation For Reuse Including Acid
Regeneration, Organics Recovery Ect

Quantity Tons: 0.168
Waste Quantity: 40
Quantity Unit: G
Additional Code 1: Not reported
Additional Code 2: Not reported
Additional Code 3: Not reported
Additional Code 4: Not reported
Additional Code 5: Not reported

Shipment Date: 20100416
Creation Date: 6/30/2010 18:30:08
Receipt Date: 20100419
Manifest ID: 000855690GBF
Trans EPA ID: CAD981427669
Trans Name: AMERICAN OIL COMPANY
Trans 2 EPA ID: Not reported
Trans 2 Name: Not reported
TSDf EPA ID: CAD981427669
Trans Name: AMERICAN OIL COMPANY
TSDf Alt EPA ID: Not reported
TSDf Alt Name: Not reported
Waste Code Description: 221 - Waste oil and mixed oil
RCRA Code: Not reported
Meth Code: H039 - Other Recovery Of Reclamation For Reuse Including Acid
Regeneration, Organics Recovery Ect

Quantity Tons: 0.209
Waste Quantity: 55
Quantity Unit: G

Map ID
Direction
Distance
Elevation

MAP FINDINGS

Site

Database(s)

EDR ID Number
EPA ID Number

MIDAS MUFFLER (Continued)

S113128989

Additional Code 1: Not reported
Additional Code 2: Not reported
Additional Code 3: Not reported
Additional Code 4: Not reported
Additional Code 5: Not reported

Shipment Date: 20100325
Creation Date: 12/3/2010 18:30:36
Receipt Date: 20100401
Manifest ID: 006909118JJK
Trans EPA ID: CAD982413262
Trans Name: EVERGREEN ENVIRONMENTAL SERVICES
Trans 2 EPA ID: Not reported
Trans 2 Name: Not reported
TSDf EPA ID: CAD028409019
Trans Name: CROSBY & OVERTON
TSDf Alt EPA ID: Not reported
TSDf Alt Name: Not reported
Waste Code Description: 343 - Unspecified organic liquid mixture
RCRA Code: Not reported
Meth Code: H141 - Storage, Bulking, And/Or Transfer Off Site--No Treatment/Reovery (H010-H129) Or (H131-H135)

Quantity Tons: 0.17
Waste Quantity: 50
Quantity Unit: G
Additional Code 1: Not reported
Additional Code 2: Not reported
Additional Code 3: Not reported
Additional Code 4: Not reported
Additional Code 5: Not reported

Additional Info:

Year: 2014
Gen EPA ID: CAL000276124

Shipment Date: 20141210
Creation Date: 2/14/2015 22:15:08
Receipt Date: 20141210
Manifest ID: 007610695FLE
Trans EPA ID: CAL000264806
Trans Name: EXPRESS OIL CO
Trans 2 EPA ID: Not reported
Trans 2 Name: Not reported
TSDf EPA ID: CAT080013352
Trans Name: DEMENNO KERDOON
TSDf Alt EPA ID: Not reported
TSDf Alt Name: Not reported
Waste Code Description: 221 - Waste oil and mixed oil
RCRA Code: Not reported
Meth Code: H039 - Other Recovery Of Reclamation For Reuse Including Acid Regeneration, Organics Recovery Ect

Quantity Tons: 0.76
Waste Quantity: 200
Quantity Unit: G
Additional Code 1: Not reported
Additional Code 2: Not reported
Additional Code 3: Not reported

Map ID
Direction
Distance
Elevation

MAP FINDINGS

Site

Database(s)

EDR ID Number
EPA ID Number

MIDAS MUFFLER (Continued)

S113128989

Additional Code 4:	Not reported
Additional Code 5:	Not reported
Shipment Date:	20141105
Creation Date:	1/26/2015 22:15:11
Receipt Date:	20141105
Manifest ID:	007613258FLE
Trans EPA ID:	CAL000264806
Trans Name:	EXPRESS OIL CO
Trans 2 EPA ID:	Not reported
Trans 2 Name:	Not reported
TSDf EPA ID:	CAT080013352
Trans Name:	DEMENNO KERDOON
TSDf Alt EPA ID:	Not reported
TSDf Alt Name:	Not reported
Waste Code Description:	221 - Waste oil and mixed oil
RCRA Code:	Not reported
Meth Code:	H039 - Other Recovery Of Reclamation For Reuse Including Acid Regeneration, Organics Recovery Ect
Quantity Tons:	0.57
Waste Quantity:	150
Quantity Unit:	G
Additional Code 1:	Not reported
Additional Code 2:	Not reported
Additional Code 3:	Not reported
Additional Code 4:	Not reported
Additional Code 5:	Not reported
Shipment Date:	20141015
Creation Date:	1/8/2015 22:15:01
Receipt Date:	20141022
Manifest ID:	007613370FLE
Trans EPA ID:	CAL000264806
Trans Name:	EXPRESS OIL CO
Trans 2 EPA ID:	Not reported
Trans 2 Name:	Not reported
TSDf EPA ID:	CAT080013352
Trans Name:	DEMENNO KERDOON
TSDf Alt EPA ID:	Not reported
TSDf Alt Name:	Not reported
Waste Code Description:	221 - Waste oil and mixed oil
RCRA Code:	Not reported
Meth Code:	H039 - Other Recovery Of Reclamation For Reuse Including Acid Regeneration, Organics Recovery Ect
Quantity Tons:	0.76
Waste Quantity:	200
Quantity Unit:	G
Additional Code 1:	Not reported
Additional Code 2:	Not reported
Additional Code 3:	Not reported
Additional Code 4:	Not reported
Additional Code 5:	Not reported
Shipment Date:	20140916
Creation Date:	11/8/2014 22:15:16
Receipt Date:	20140916
Manifest ID:	007611996FLE

Map ID
Direction
Distance
Elevation

MAP FINDINGS

Site

Database(s)

EDR ID Number
EPA ID Number

MIDAS MUFFLER (Continued)

S113128989

Trans EPA ID:	CAL000264806
Trans Name:	EXPRESS OIL CO
Trans 2 EPA ID:	Not reported
Trans 2 Name:	Not reported
TSDf EPA ID:	CAT080013352
Trans Name:	DEMENNO KERDOON
TSDf Alt EPA ID:	Not reported
TSDf Alt Name:	Not reported
Waste Code Description:	221 - Waste oil and mixed oil
RCRA Code:	Not reported
Meth Code:	H039 - Other Recovery Of Reclamation For Reuse Including Acid Regeneration, Organics Recovery Ect
Quantity Tons:	0.684
Waste Quantity:	180
Quantity Unit:	G
Additional Code 1:	Not reported
Additional Code 2:	Not reported
Additional Code 3:	Not reported
Additional Code 4:	Not reported
Additional Code 5:	Not reported
Shipment Date:	20140819
Creation Date:	11/7/2014 22:15:10
Receipt Date:	20140820
Manifest ID:	007612119FLE
Trans EPA ID:	CAL000264806
Trans Name:	EXPRESS OIL CO
Trans 2 EPA ID:	Not reported
Trans 2 Name:	Not reported
TSDf EPA ID:	CAT080013352
Trans Name:	DEMENNO KERDOON
TSDf Alt EPA ID:	Not reported
TSDf Alt Name:	Not reported
Waste Code Description:	221 - Waste oil and mixed oil
RCRA Code:	Not reported
Meth Code:	H039 - Other Recovery Of Reclamation For Reuse Including Acid Regeneration, Organics Recovery Ect
Quantity Tons:	0.76
Waste Quantity:	200
Quantity Unit:	G
Additional Code 1:	Not reported
Additional Code 2:	Not reported
Additional Code 3:	Not reported
Additional Code 4:	Not reported
Additional Code 5:	Not reported
Shipment Date:	20140714
Creation Date:	9/13/2014 22:15:20
Receipt Date:	20140716
Manifest ID:	007612007FLE
Trans EPA ID:	CAL000264806
Trans Name:	EXPRESS OIL CO
Trans 2 EPA ID:	Not reported
Trans 2 Name:	Not reported
TSDf EPA ID:	CAT080013352
Trans Name:	DEMENNO KERDOON
TSDf Alt EPA ID:	Not reported

Map ID
Direction
Distance
Elevation

MAP FINDINGS

Site

Database(s)

EDR ID Number
EPA ID Number

MIDAS MUFFLER (Continued)

S113128989

TSDF Alt Name: Not reported
Waste Code Description: 221 - Waste oil and mixed oil
RCRA Code: Not reported
Meth Code: H039 - Other Recovery Of Reclamation For Reuse Including Acid
Regeneration, Organics Recovery Ect
Quantity Tons: 0.665
Waste Quantity: 175
Quantity Unit: G
Additional Code 1: Not reported
Additional Code 2: Not reported
Additional Code 3: Not reported
Additional Code 4: Not reported
Additional Code 5: Not reported

Shipment Date: 20140610
Creation Date: 8/19/2014 22:15:04
Receipt Date: 20140610
Manifest ID: 007611803FLE
Trans EPA ID: CAL000264806
Trans Name: EXPRESS OIL CO
Trans 2 EPA ID: Not reported
Trans 2 Name: Not reported
TSDF EPA ID: CAT080013352
Trans Name: DEMENNO KERDOON
TSDF Alt EPA ID: Not reported
TSDF Alt Name: Not reported
Waste Code Description: 221 - Waste oil and mixed oil
RCRA Code: Not reported
Meth Code: H039 - Other Recovery Of Reclamation For Reuse Including Acid
Regeneration, Organics Recovery Ect

Quantity Tons: 0.684
Waste Quantity: 180
Quantity Unit: G
Additional Code 1: Not reported
Additional Code 2: Not reported
Additional Code 3: Not reported
Additional Code 4: Not reported
Additional Code 5: Not reported

Shipment Date: 20140522
Creation Date: 8/14/2014 22:15:06
Receipt Date: 20140527
Manifest ID: 007611734FLE
Trans EPA ID: CAL000264806
Trans Name: EXPRESS OIL CO
Trans 2 EPA ID: Not reported
Trans 2 Name: Not reported
TSDF EPA ID: CAT080013352
Trans Name: DEMENNO KERDOON
TSDF Alt EPA ID: Not reported
TSDF Alt Name: Not reported
Waste Code Description: 221 - Waste oil and mixed oil
RCRA Code: Not reported
Meth Code: H039 - Other Recovery Of Reclamation For Reuse Including Acid
Regeneration, Organics Recovery Ect
Quantity Tons: 0.76
Waste Quantity: 200

Map ID
Direction
Distance
Elevation

MAP FINDINGS

Site

Database(s)

EDR ID Number
EPA ID Number

MIDAS MUFFLER (Continued)

S113128989

Quantity Unit:	G
Additional Code 1:	Not reported
Additional Code 2:	Not reported
Additional Code 3:	Not reported
Additional Code 4:	Not reported
Additional Code 5:	Not reported
Shipment Date:	20140430
Creation Date:	7/12/2014 22:15:07
Receipt Date:	20140430
Manifest ID:	005790820FLE
Trans EPA ID:	CAL000264806
Trans Name:	EXPRESS OIL CO
Trans 2 EPA ID:	Not reported
Trans 2 Name:	Not reported
TSDf EPA ID:	CAT080013352
Trans Name:	DEMENNO KERDOON
TSDf Alt EPA ID:	Not reported
TSDf Alt Name:	Not reported
Waste Code Description:	221 - Waste oil and mixed oil
RCRA Code:	Not reported
Meth Code:	H039 - Other Recovery Of Reclamation For Reuse Including Acid Regeneration, Organics Recovery Ect
Quantity Tons:	0.722
Waste Quantity:	190
Quantity Unit:	G
Additional Code 1:	Not reported
Additional Code 2:	Not reported
Additional Code 3:	Not reported
Additional Code 4:	Not reported
Additional Code 5:	Not reported
Shipment Date:	20140325
Creation Date:	5/20/2014 22:14:59
Receipt Date:	20140326
Manifest ID:	005790624FLE
Trans EPA ID:	CAL000264806
Trans Name:	EXPRESS OIL CO
Trans 2 EPA ID:	Not reported
Trans 2 Name:	Not reported
TSDf EPA ID:	CAT080013352
Trans Name:	DEMENNO KERDOON
TSDf Alt EPA ID:	Not reported
TSDf Alt Name:	Not reported
Waste Code Description:	221 - Waste oil and mixed oil
RCRA Code:	Not reported
Meth Code:	H039 - Other Recovery Of Reclamation For Reuse Including Acid Regeneration, Organics Recovery Ect
Quantity Tons:	0.836
Waste Quantity:	220
Quantity Unit:	G
Additional Code 1:	Not reported
Additional Code 2:	Not reported
Additional Code 3:	Not reported
Additional Code 4:	Not reported
Additional Code 5:	Not reported

Map ID
Direction
Distance
Elevation

MAP FINDINGS

Site

Database(s)

EDR ID Number
EPA ID Number

MIDAS MUFFLER (Continued)

S113128989

Additional Info:

Year:	2008
Gen EPA ID:	CAL000276124
Shipment Date:	20081120
Creation Date:	1/9/2009 18:30:26
Receipt Date:	20081126
Manifest ID:	005136244JJK
Trans EPA ID:	CAD028277036
Trans Name:	ASBURY ENVIRONMENTAL SERVICES
Trans 2 EPA ID:	Not reported
Trans 2 Name:	Not reported
TSDf EPA ID:	CAD097030993
Trans Name:	SIEMENS WATER TECHNOLOGIES CORP
TSDf Alt EPA ID:	Not reported
TSDf Alt Name:	Not reported
Waste Code Description:	352 - Other organic solids
RCRA Code:	Not reported
Meth Code:	H141 - Storage, Bulking, And/Or Transfer Off Site--No Treatment/Reovery (H010-H129) Or (H131-H135)
Quantity Tons:	0.15
Waste Quantity:	300
Quantity Unit:	P
Additional Code 1:	Not reported
Additional Code 2:	Not reported
Additional Code 3:	Not reported
Additional Code 4:	Not reported
Additional Code 5:	Not reported
Shipment Date:	20080821
Creation Date:	10/21/2008 18:30:08
Receipt Date:	20080827
Manifest ID:	005132398JJK
Trans EPA ID:	CAD028277036
Trans Name:	ASBURY ENVIRONMENTAL SERVICES
Trans 2 EPA ID:	Not reported
Trans 2 Name:	Not reported
TSDf EPA ID:	CAT080013352
Trans Name:	DEMENNO / KERDOON
TSDf Alt EPA ID:	Not reported
TSDf Alt Name:	Not reported
Waste Code Description:	135 - Unspecified aqueous solution
RCRA Code:	Not reported
Meth Code:	H039 - Other Recovery Of Reclamation For Reuse Including Acid Regeneration, Organics Recovery Ect
Quantity Tons:	0.231
Waste Quantity:	55
Quantity Unit:	G
Additional Code 1:	Not reported
Additional Code 2:	Not reported
Additional Code 3:	Not reported
Additional Code 4:	Not reported
Additional Code 5:	Not reported
Shipment Date:	20080702
Creation Date:	9/4/2008 18:30:17
Receipt Date:	20080707

Map ID
Direction
Distance
Elevation

MAP FINDINGS

Site

Database(s)

EDR ID Number
EPA ID Number

MIDAS MUFFLER (Continued)

S113128989

Manifest ID: 003942337JJK
Trans EPA ID: CAD982413262
Trans Name: EVERGREEN ENVIRONMENTAL SERVICES
Trans 2 EPA ID: Not reported
Trans 2 Name: Not reported
TSDf EPA ID: CAD028409019
Trans Name: CROSBY & OVERTON
TSDf Alt EPA ID: Not reported
TSDf Alt Name: Not reported
Waste Code Description: 331 - Off-specification, aged, or surplus organics
RCRA Code: Not reported
Meth Code: H061 - Fuel Blending Prior To Energy Recovery At Another Site
Quantity Tons: 0.1815
Waste Quantity: 55
Quantity Unit: G
Additional Code 1: Not reported
Additional Code 2: Not reported
Additional Code 3: Not reported
Additional Code 4: Not reported
Additional Code 5: Not reported

Additional Info:

Year: 2011
Gen EPA ID: CAL000276124

Shipment Date: 20111206
Creation Date: 3/13/2012 20:30:32
Receipt Date: 20111207
Manifest ID: 008667837JJK
Trans EPA ID: CAL000264806
Trans Name: EXPRESS OIL CO
Trans 2 EPA ID: Not reported
Trans 2 Name: Not reported
TSDf EPA ID: CAT080013352
Trans Name: DEMENNO KERDOON
TSDf Alt EPA ID: Not reported
TSDf Alt Name: Not reported
Waste Code Description: 221 - Waste oil and mixed oil
RCRA Code: Not reported
Meth Code: H039 - Other Recovery Of Reclamation For Reuse Including Acid Regeneration, Organics Recovery Ect
Quantity Tons: 0.684
Waste Quantity: 180
Quantity Unit: G
Additional Code 1: Not reported
Additional Code 2: Not reported
Additional Code 3: Not reported
Additional Code 4: Not reported
Additional Code 5: Not reported

Shipment Date: 20111004
Creation Date: 12/27/2011 18:30:38
Receipt Date: 20111005
Manifest ID: 008668940JJK
Trans EPA ID: CAL000264806
Trans Name: EXPRESS OIL CO
Trans 2 EPA ID: Not reported

Map ID
Direction
Distance
Elevation

MAP FINDINGS

Site

Database(s)

EDR ID Number
EPA ID Number

MIDAS MUFFLER (Continued)

S113128989

Trans 2 Name:	Not reported
TSDf EPA ID:	CAT080013352
Trans Name:	DEMENNO KERDOON
TSDf Alt EPA ID:	Not reported
TSDf Alt Name:	Not reported
Waste Code Description:	221 - Waste oil and mixed oil
RCRA Code:	Not reported
Meth Code:	H039 - Other Recovery Of Reclamation For Reuse Including Acid Regeneration, Organics Recovery Ect
Quantity Tons:	0.836
Waste Quantity:	220
Quantity Unit:	G
Additional Code 1:	Not reported
Additional Code 2:	Not reported
Additional Code 3:	Not reported
Additional Code 4:	Not reported
Additional Code 5:	Not reported
Shipment Date:	20110808
Creation Date:	10/19/2011 18:30:31
Receipt Date:	20110810
Manifest ID:	008668576JJK
Trans EPA ID:	CAL000264806
Trans Name:	EXPRESS OIL CO
Trans 2 EPA ID:	Not reported
Trans 2 Name:	Not reported
TSDf EPA ID:	CAT080013352
Trans Name:	DEMENNO KERDOON
TSDf Alt EPA ID:	Not reported
TSDf Alt Name:	Not reported
Waste Code Description:	221 - Waste oil and mixed oil
RCRA Code:	Not reported
Meth Code:	H039 - Other Recovery Of Reclamation For Reuse Including Acid Regeneration, Organics Recovery Ect
Quantity Tons:	0.836
Waste Quantity:	220
Quantity Unit:	G
Additional Code 1:	Not reported
Additional Code 2:	Not reported
Additional Code 3:	Not reported
Additional Code 4:	Not reported
Additional Code 5:	Not reported
Shipment Date:	20110427
Creation Date:	6/27/2011 18:30:31
Receipt Date:	20110427
Manifest ID:	007683408JJK
Trans EPA ID:	CAL000264806
Trans Name:	EXPRESS OIL CO
Trans 2 EPA ID:	Not reported
Trans 2 Name:	Not reported
TSDf EPA ID:	CAT080013352
Trans Name:	DEMENNO KERDOON
TSDf Alt EPA ID:	Not reported
TSDf Alt Name:	Not reported
Waste Code Description:	221 - Waste oil and mixed oil
RCRA Code:	Not reported

Map ID
Direction
Distance
Elevation

MAP FINDINGS

Site

Database(s)

EDR ID Number
EPA ID Number

MIDAS MUFFLER (Continued)

S113128989

Meth Code: H039 - Other Recovery Of Reclamation For Reuse Including Acid
Regeneration, Organics Recovery Ect

Quantity Tons: 1.102
Waste Quantity: 290
Quantity Unit: G

Additional Code 1: Not reported
Additional Code 2: Not reported
Additional Code 3: Not reported
Additional Code 4: Not reported
Additional Code 5: Not reported

Shipment Date: 20110303
Creation Date: 4/27/2011 18:30:52
Receipt Date: 20110304
Manifest ID: 007682363JJK
Trans EPA ID: CAL000264806
Trans Name: EXPRESS OIL CO
Trans 2 EPA ID: Not reported
Trans 2 Name: Not reported
TSDf EPA ID: CAT080013352
Trans Name: DEMENNO KERDOON
TSDf Alt EPA ID: Not reported
TSDf Alt Name: Not reported
Waste Code Description: 221 - Waste oil and mixed oil
RCRA Code: Not reported
Meth Code: H039 - Other Recovery Of Reclamation For Reuse Including Acid
Regeneration, Organics Recovery Ect

Quantity Tons: 0.836
Waste Quantity: 220
Quantity Unit: G

Additional Code 1: Not reported
Additional Code 2: Not reported
Additional Code 3: Not reported
Additional Code 4: Not reported
Additional Code 5: Not reported

CERS:

Name: MIDAS SHOP OF INGLEWOOD
Address: 811 E MANCHESTER BLVD
City,State,Zip: INGLEWOOD, CA 90301
Site ID: 135104
CERS ID: 10272547
CERS Description: Chemical Storage Facilities

Violations:

Site ID: 135104
Site Name: MIDAS SHOP OF INGLEWOOD
Violation Date: 06-26-2019
Citation: HSC 6.95 25507 - California Health and Safety Code, Chapter 6.95,
Section(s) 25507

Violation Description: Failure to adequately establish and implement a business plan when
storing/handling a hazardous material at or above reportable
quantities.

Violation Notes: Returned to compliance on 10/01/2019.
Violation Division: Los Angeles County Fire Department
Violation Program: HMRRP
Violation Source: CERS

Map ID
Direction
Distance
Elevation

MAP FINDINGS

Site

Database(s)

EDR ID Number
EPA ID Number

MIDAS MUFFLER (Continued)

S113128989

Site ID: 135104
Site Name: MIDAS SHOP OF INGLEWOOD
Violation Date: 12-16-2015
Citation: HSC 6.11 25404.1 - California Health and Safety Code, Chapter 6.11, Section(s) 25404.1
Violation Description: Failure to obtain and/or maintain an active hazardous waste generator permit.
Violation Notes: Returned to compliance on 03/23/2016. OBSERVATION: The Owner/Operator failed to obtain or no longer has an active hazardous waste generator permit. New ownership submitted for entry in database. SR# SRLNP1BEK - recorded change in ownership. CORRECTIVE ACTION: The Owner/Operator shall immediately apply to receive a new or renewed hazardous waste generator permit and maintain that permit as active as long as the facility is in operation and continues to generate hazardous waste. Every person, business, or business concern within the jurisdiction of the LACoCUPA and subject to the requirements of one or more of the program elements shall be required to pay the applicable annual fees and any applicable late payment penalty and apply for and obtain from the LACoCUPA a unified program facility permit for the program elements applicable to such facility prior to the commencement of any business or activity related to any of the program elements. Upon receipt of full payment from a unified program facility [Truncated]
Violation Division: Los Angeles County Fire Department
Violation Program: HW
Violation Source: CERS

Site ID: 135104
Site Name: MIDAS SHOP OF INGLEWOOD
Violation Date: 01-05-2016
Citation: HSC 6.95 25507 - California Health and Safety Code, Chapter 6.95, Section(s) 25507
Violation Description: Failure to adequately establish and implement a business plan when storing/handling a hazardous material at or above reportable quantities.
Violation Notes: Returned to compliance on 06/26/2019. OBSERVATION: Owner/Operator failed to establish and implement a Hazardous Materials Business Plan when storing hazardous materials at or above the thresholds quantities of 55 gallons/500 lbs/200 cubic feet. Facility is under new ownership - HMBP shall be established, implemented and electronically submitted to CERS. CORRECTIVE ACTION: Establish and implement a Hazardous Materials Business Plan when storing hazardous materials at or above the thresholds quantities of 55 gallons/500 lbs/200 cubic feet.
Violation Division: Los Angeles County Fire Department
Violation Program: HMRRP
Violation Source: CERS

Site ID: 135104
Site Name: MIDAS SHOP OF INGLEWOOD
Violation Date: 06-26-2019
Citation: HSC 6.95 25508(a)(1) - California Health and Safety Code, Chapter 6.95, Section(s) 25508(a)(1)
Violation Description: Failure to complete and electronically submit a business plan when storing/handling a hazardous material at or above reportable quantities.
Violation Notes: Returned to compliance on 10/01/2019.
Violation Division: Los Angeles County Fire Department
Violation Program: HMRRP

Map ID
Direction
Distance
Elevation

MAP FINDINGS

Site

Database(s)

EDR ID Number
EPA ID Number

MIDAS MUFFLER (Continued)

S113128989

Violation Source: CERS

Evaluation:
Eval General Type: Other/Unknown
Eval Date: 03-23-2016
Violations Found: No
Eval Type: Other, not routine, done by local agency
Eval Notes: Follow up review conducted in-office. This facility's SR was processed and permit was mailed in second billing cycle. Payment received on 2/21/2016

Eval Division: Los Angeles County Fire Department
Eval Program: HW
Eval Source: CERS

Eval General Type: Compliance Evaluation Inspection
Eval Date: 06-26-2019
Violations Found: No
Eval Type: Routine done by local agency
Eval Notes: Brett Grabill, Manager
Eval Division: Los Angeles County Fire Department
Eval Program: HW
Eval Source: CERS

Eval General Type: Compliance Evaluation Inspection
Eval Date: 06-26-2019
Violations Found: Yes
Eval Type: Routine done by local agency
Eval Notes: Brett Grabill, Manager
Eval Division: Los Angeles County Fire Department
Eval Program: HMRRP
Eval Source: CERS

Eval General Type: Compliance Evaluation Inspection
Eval Date: 12-16-2015
Violations Found: Yes
Eval Type: Routine done by local agency
Eval Notes: Brett Grabill, Manager New ownership since December 2014. Ownership verified and updated at site inspection. SR# SRLNP1BEK - recorded change in ownership.

Eval Division: Los Angeles County Fire Department
Eval Program: HMRRP
Eval Source: CERS

Eval General Type: Compliance Evaluation Inspection
Eval Date: 12-16-2015
Violations Found: Yes
Eval Type: Routine done by local agency
Eval Notes: Brett Grabill, Manager New ownership since December 2014. Ownership verified and updated at site inspection. SR# SRLNP1BEK - recorded change in ownership.

Eval Division: Los Angeles County Fire Department
Eval Program: HW
Eval Source: CERS

Eval General Type: Other/Unknown
Eval Date: 12-28-2017
Violations Found: No

Map ID
Direction
Distance
Elevation

MAP FINDINGS

Site

Database(s)

EDR ID Number
EPA ID Number

MIDAS MUFFLER (Continued)

S113128989

Eval Type: Other, not routine, done by local agency
Eval Notes: Email sent & phone call made.
Eval Division: Los Angeles County Fire Department
Eval Program: HMRRP
Eval Source: CERS

Coordinates:
Site ID: 135104
Facility Name: MIDAS SHOP OF INGLEWOOD
Env Int Type Code: HWG
Program ID: 10272547
Coord Name: Not reported
Ref Point Type Desc: Center of a facility or station.
Latitude: 33.960010
Longitude: -118.344820

Affiliation:
Affiliation Type Desc: CUPA District
Entity Name: Los Angeles County Fire
Entity Title: Not reported
Affiliation Address: 5825 Rickenbacker Road
Affiliation City: Commerce
Affiliation State: CA
Affiliation Country: Not reported
Affiliation Zip: 90040-3027
Affiliation Phone: (323) 890-4000

Affiliation Type Desc: Identification Signer
Entity Name: Benjamin Gerlich
Entity Title: Owner
Affiliation Address: Not reported
Affiliation City: Not reported
Affiliation State: Not reported
Affiliation Country: Not reported
Affiliation Zip: Not reported
Affiliation Phone: Not reported

Affiliation Type Desc: Facility Mailing Address
Entity Name: Mailing Address
Entity Title: Not reported
Affiliation Address: 811 E MANCHESTER BLVD
Affiliation City: INGLEWOOD
Affiliation State: CA
Affiliation Country: Not reported
Affiliation Zip: 90301
Affiliation Phone: Not reported

Affiliation Type Desc: Legal Owner
Entity Name: Benjamin Gerlich
Entity Title: Not reported
Affiliation Address: 811 E Manchester Blvd
Affiliation City: Inglewood
Affiliation State: CA
Affiliation Country: United States
Affiliation Zip: 90301
Affiliation Phone: (310) 528-3054

Map ID
Direction
Distance
Elevation

MAP FINDINGS

Site

Database(s)

EDR ID Number
EPA ID Number

MIDAS MUFFLER (Continued)

S113128989

Affiliation Type Desc: Operator
Entity Name: Benjamin Gerlich
Entity Title: Not reported
Affiliation Address: Not reported
Affiliation City: Not reported
Affiliation State: Not reported
Affiliation Country: Not reported
Affiliation Zip: Not reported
Affiliation Phone: (310) 528-3054

Affiliation Type Desc: Parent Corporation
Entity Name: Geforce Auto DBA as Midas
Entity Title: Not reported
Affiliation Address: Not reported
Affiliation City: Not reported
Affiliation State: Not reported
Affiliation Country: Not reported
Affiliation Zip: Not reported
Affiliation Phone: Not reported

Affiliation Type Desc: Property Owner
Entity Name: KEVIN STROMSBORG
Entity Title: Not reported
Affiliation Address: 15500 ERWIN ST. #1029
Affiliation City: VAN NUYS
Affiliation State: CA
Affiliation Country: United States
Affiliation Zip: 91411
Affiliation Phone: (818) 908-5388

Affiliation Type Desc: Document Preparer
Entity Name: Angelica Mendoza
Entity Title: Not reported
Affiliation Address: Not reported
Affiliation City: Not reported
Affiliation State: Not reported
Affiliation Country: Not reported
Affiliation Zip: Not reported
Affiliation Phone: Not reported

Affiliation Type Desc: Environmental Contact
Entity Name: JOHN AHRNDT
Entity Title: Not reported
Affiliation Address: 811 E. MANCHESTER AVE
Affiliation City: INGLEWOOD
Affiliation State: CA
Affiliation Country: Not reported
Affiliation Zip: 90301
Affiliation Phone: Not reported

HWTS:

Name: MIDAS MUFFLER
Address: 811 E MANCHESTER BLVD STE 815
Address 2: Not reported
City,State,Zip: INGLEWOOD, CA 903013102
EPA ID: CAL000276124

Map ID
 Direction
 Distance
 Elevation

MAP FINDINGS

Site

Database(s)

EDR ID Number
 EPA ID Number

MIDAS MUFFLER (Continued)

S113128989

Inactive Date: 06/30/2018
 Create Date: 11/06/2003
 Last Act Date: 08/12/2019
 Mailing Name: Not reported
 Mailing Address: 15500 ERWIN ST STE 1029
 Mailing Address 2: Not reported
 Mailing City,State,Zip: VAN NUYS, CA 914111028
 Owner Name: ERIC STROMSBORG
 Owner Address: 15500 ERWIN ST STE 1029
 Owner Address 2: Not reported
 Owner City,State,Zip: VAN NUYS, CA 914111028
 Contact Name: BRETT BERGMAN
 Contact Address: 15500 ERWIN STREET # 1029
 Contact Address 2: Not reported
 City,State,Zip: VAN NUYS, CA 91411

NAICS:

EPA ID: CAL000276124
 Create Date: 2003-11-06 14:27:25.683
 NAICS Code: 811111
 NAICS Description: General Automotive Repair
 Issued EPA ID Date: 2003-11-06 14:27:25.66700
 Inactive Date: 2018-06-30 00:00:00
 Facility Name: MIDAS MUFFLER
 Facility Address: 811 E MANCHESTER BLVD STE 815
 Facility Address 2: Not reported
 Facility City: INGLEWOOD
 Facility County: Not reported
 Facility State: CA
 Facility Zip: 903013102

C189
SSW
 < 1/8
 0.013 mi.
 70 ft.

MOORE R L
205 N MARKET
INGLEWOOD, CA
 Site 9 of 9 in cluster C

EDR Hist Cleaner **1009213504**
 N/A

Relative:
Lower

EDR Hist Cleaner

Actual:
 148 ft.

Year: Name:
 1935 MOORE R L

Type:
 CLOTHES PRESSERS AND CLEANERS

A190
SW
 < 1/8
 0.014 mi.
 72 ft.

KELLER NORTH AMERICA
301 E FLORENCE AVE
INGLEWOOD, CA 90301
 Site 10 of 10 in cluster A

RCRA NonGen / NLR **1026708123**
CAC003096128

Relative:
Lower

RCRA NonGen / NLR:
 Date Form Received by Agency: 2020-12-07 00:00:00.0

Actual:
 146 ft.

Handler Name: KELLER NORTH AMERICA
 Handler Address: 301 E FLORENCE AVE
 Handler City,State,Zip: INGLEWOOD, CA 90301
 EPA ID: CAC003096128
 Contact Name: KELLER NORTH AMERICA
 Contact Address: 301 E FLORENCE AVE

Map ID
Direction
Distance
Elevation

MAP FINDINGS

Site

Database(s)

EDR ID Number
EPA ID Number

KELLER NORTH AMERICA (Continued)

1026708123

Contact City,State,Zip:	INGLEWOOD, CA 90301
Contact Telephone:	667-701-9509
Contact Fax:	Not reported
Contact Email:	MIKE.MARTINO@KELLER-NA.COM
Contact Title:	Not reported
EPA Region:	09
Land Type:	Not reported
Federal Waste Generator Description:	Not a generator, verified
Non-Notifier:	Not reported
Biennial Report Cycle:	Not reported
Accessibility:	Not reported
Active Site Indicator:	Not reported
State District Owner:	Not reported
State District:	Not reported
Mailing Address:	301 E FLORENCE AVE
Mailing City,State,Zip:	INGLEWOOD, CA 90301
Owner Name:	KELLER NORTH AMERICA
Owner Type:	Other
Operator Name:	KELLER NORTH AMERICA
Operator Type:	Other
Short-Term Generator Activity:	No
Importer Activity:	No
Mixed Waste Generator:	No
Transporter Activity:	No
Transfer Facility Activity:	No
Recycler Activity with Storage:	No
Small Quantity On-Site Burner Exemption:	No
Smelting Melting and Refining Furnace Exemption:	No
Underground Injection Control:	No
Off-Site Waste Receipt:	No
Universal Waste Indicator:	No
Universal Waste Destination Facility:	No
Federal Universal Waste:	No
Active Site Fed-Reg Treatment Storage and Disposal Facility:	Not reported
Active Site Converter Treatment storage and Disposal Facility:	Not reported
Active Site State-Reg Treatment Storage and Disposal Facility:	Not reported
Active Site State-Reg Handler:	---
Federal Facility Indicator:	Not reported
Hazardous Secondary Material Indicator:	N
Sub-Part K Indicator:	Not reported
Commercial TSD Indicator:	No
Treatment Storage and Disposal Type:	Not reported
2018 GPRA Permit Baseline:	Not on the Baseline
2018 GPRA Renewals Baseline:	Not on the Baseline
Permit Renewals Workload Universe:	Not reported
Permit Workload Universe:	Not reported
Permit Progress Universe:	Not reported
Post-Closure Workload Universe:	Not reported
Closure Workload Universe:	Not reported
202 GPRA Corrective Action Baseline:	No
Corrective Action Workload Universe:	No
Subject to Corrective Action Universe:	No
Non-TSDFs Where RCRA CA has Been Imposed Universe:	No
TSDFs Potentially Subject to CA Under 3004 (u)/(v) Universe:	No
TSDFs Only Subject to CA under Discretionary Auth Universe:	No
Corrective Action Priority Ranking:	No NCAPS ranking
Environmental Control Indicator:	No

Map ID
 Direction
 Distance
 Elevation

MAP FINDINGS

Site

Database(s)

EDR ID Number
 EPA ID Number

KELLER NORTH AMERICA (Continued)

1026708123

Institutional Control Indicator:	No
Human Exposure Controls Indicator:	N/A
Groundwater Controls Indicator:	N/A
Operating TSDF Universe:	Not reported
Full Enforcement Universe:	Not reported
Significant Non-Complier Universe:	No
Unaddressed Significant Non-Complier Universe:	No
Addressed Significant Non-Complier Universe:	No
Significant Non-Complier With a Compliance Schedule Universe:	No
Financial Assurance Required:	Not reported
Handler Date of Last Change:	2020-12-18 21:41:45.0
Recognized Trader-Importer:	No
Recognized Trader-Exporter:	No
Importer of Spent Lead Acid Batteries:	No
Exporter of Spent Lead Acid Batteries:	No
Recycler Activity Without Storage:	No
Manifest Broker:	No
Sub-Part P Indicator:	No

Handler - Owner Operator:

Owner/Operator Indicator:	Owner
Owner/Operator Name:	KELLER NORTH AMERICA
Legal Status:	Other
Date Became Current:	Not reported
Date Ended Current:	Not reported
Owner/Operator Address:	301 E FLORENCE AVE
Owner/Operator City,State,Zip:	INGLEWOOD, CA 90301
Owner/Operator Telephone:	667-701-9509
Owner/Operator Telephone Ext:	Not reported
Owner/Operator Fax:	Not reported
Owner/Operator Email:	Not reported

Owner/Operator Indicator:	Operator
Owner/Operator Name:	KELLER NORTH AMERICA
Legal Status:	Other
Date Became Current:	Not reported
Date Ended Current:	Not reported
Owner/Operator Address:	301 E FLORENCE AVE
Owner/Operator City,State,Zip:	INGLEWOOD, CA 90301
Owner/Operator Telephone:	667-701-9509
Owner/Operator Telephone Ext:	Not reported
Owner/Operator Fax:	Not reported
Owner/Operator Email:	Not reported

Historic Generators:

Receive Date:	2020-12-07 00:00:00.0
Handler Name:	KELLER NORTH AMERICA
Federal Waste Generator Description:	Not a generator, verified
State District Owner:	Not reported
Large Quantity Handler of Universal Waste:	No
Recognized Trader Importer:	No
Recognized Trader Exporter:	No
Spent Lead Acid Battery Importer:	No
Spent Lead Acid Battery Exporter:	No
Current Record:	Yes

Map ID
 Direction
 Distance
 Elevation

MAP FINDINGS

Site

Database(s)

EDR ID Number
 EPA ID Number

KELLER NORTH AMERICA (Continued)

1026708123

Non Storage Recycler Activity: Not reported
 Electronic Manifest Broker: Not reported

List of NAICS Codes and Descriptions:

NAICS Code: 236220
 NAICS Description: COMMERCIAL AND INSTITUTIONAL BUILDING CONSTRUCTION

Facility Has Received Notices of Violations:

Violations: No Violations Found

Evaluation Action Summary:

Evaluations: No Evaluations Found

I191
South
< 1/8
0.015 mi.
78 ft.

KELLER T D
203 S MARKET
INGLEWOOD, CA

EDR Hist Auto 1009117411
N/A

Site 6 of 13 in cluster I

Relative: EDR Hist Auto
Lower

Actual: Year: Name: Type:
 140 ft. 1931 KELLER T D AUTOMOBILE REPAIRING

I192
South
< 1/8
0.015 mi.
78 ft.

COURY S A
203 S MARKET
INGLEWOOD, CA

EDR Hist Cleaner 1009212484
N/A

Site 7 of 13 in cluster I

Relative: EDR Hist Cleaner
Lower

Actual: Year: Name: Type:
 140 ft. 1931 COURY S A CLOTHES PRESSERS AND CLEANERS

Q193
SE
< 1/8
0.016 mi.
87 ft.

STANDARD STATIONS INC
831 E MANCHESTER BLVD
INGLEWOOD, CA 90300

EDR Hist Auto 1008993869
N/A

Site 5 of 5 in cluster Q

Relative: EDR Hist Auto
Higher

Actual: Year: Name: Type:
 158 ft. 1960 STANDARD STATIONS INC Not reported

MAP FINDINGS

Map ID Direction Distance Elevation	Site	Database(s)	EDR ID Number EPA ID Number
I194 South < 1/8 0.018 mi. 97 ft.	KELLER T D 201 S MARKET LN INGLEWOOD, CA Site 8 of 13 in cluster I	EDR Hist Auto	1009116056 N/A
Relative: Lower	EDR Hist Auto		
Actual: 139 ft.	Year: Name: 1927 KELLER T D 1931 SOUTHERN GASOLINE STATIONS	Type: GASOLINE AND OIL SERVICE STATIONS GASOLINE AND OIL SERVICE STATIONS	
M195 SSE < 1/8 0.020 mi. 104 ft.	TONY'S MOBIL SERVICE 901 S PRAIRIE INGLEWOOD, CA 90300 Site 18 of 18 in cluster M	EDR Hist Auto	1008993870 N/A
Relative: Lower	EDR Hist Auto		
Actual: 120 ft.	Year: Name: 1940 SMITH E L 1960 TONY'S MOBIL SERVICE 1969 CRULL RALPH 1970 CRULL RALPH 1971 CRULL RALPH 1972 CRULL RALPH 1973 CRULL RALPH 1974 CRULL RALPH 1975 CRULL RALPH	Type: GASOLINE AND OIL SERVICE STATIONS Not reported Gasoline Service Stations Gasoline Service Stations Gasoline Service Stations Gasoline Service Stations Gasoline Service Stations Gasoline Service Stations Gasoline Service Stations	
I196 South < 1/8 0.022 mi. 115 ft.	HONAKER NASH MOTOR CO 223 S MARKET ST INGLEWOOD, CA Site 9 of 13 in cluster I	EDR Hist Auto	1009116020 N/A
Relative: Lower	EDR Hist Auto		
Actual: 139 ft.	Year: Name: 1927 HONAKER NASH MOTOR CO 1927 HONAKER NASH MOTOR CO 1931 HONAKER NASH MOTOR CO 1931 HONAKER NASH MOTOR CO 1931 HONAKER NASH MOTOR CO	Type: AUTOMOBILE REPAIRING AND SERVICE STATIONS AUTOMOBILE GARAGES AUTOMOBILE GARAGES AUTOMOBILE REPAIRING GASOLINE AND OIL SERVICE STATIONS	
I197 South < 1/8 0.024 mi. 125 ft.	STADLER R J 216 S MARKET INGLEWOOD, CA Site 10 of 13 in cluster I	EDR Hist Auto	1009116081 N/A
Relative: Lower	EDR Hist Auto		
Actual: 142 ft.	Year: Name: 1935 STADLER R J	Type: GASOLINE AND OIL SERVICE STATIONS	

Map ID
 Direction
 Distance
 Elevation

MAP FINDINGS

Site

Database(s)

EDR ID Number
 EPA ID Number

T198 South < 1/8 0.025 mi. 131 ft. Relative: Lower Actual: 147 ft.	OZAIR CONSTRUCTION AND DESIGN 336 E. HILLCREST BLVD. INGLEWOOD, CA 90301 Site 1 of 4 in cluster T RCRA NonGen / NLR: Date Form Received by Agency: Handler Name: Handler Address: Handler City,State,Zip: EPA ID: Contact Name: Contact Address: Contact City,State,Zip: Contact Telephone: Contact Fax: Contact Email: Contact Title: EPA Region: Land Type: Federal Waste Generator Description: Non-Notifier: Biennial Report Cycle: Accessibility: Active Site Indicator: State District Owner: State District: Mailing Address: Mailing City,State,Zip: Owner Name: Owner Type: Operator Name: Operator Type: Short-Term Generator Activity: Importer Activity: Mixed Waste Generator: Transporter Activity: Transfer Facility Activity: Recycler Activity with Storage: Small Quantity On-Site Burner Exemption: Smelting Melting and Refining Furnace Exemption: Underground Injection Control: Off-Site Waste Receipt: Universal Waste Indicator: Universal Waste Destination Facility: Federal Universal Waste: Active Site Fed-Reg Treatment Storage and Disposal Facility: Active Site Converter Treatment storage and Disposal Facility: Active Site State-Reg Treatment Storage and Disposal Facility: Active Site State-Reg Handler: Federal Facility Indicator: Hazardous Secondary Material Indicator: Sub-Part K Indicator: Commercial TSD Indicator: Treatment Storage and Disposal Type: 2018 GPRA Permit Baseline: 2018 GPRA Renewals Baseline: Permit Renewals Workload Universe:	 OZAIR CONSTRUCTION AND DESIGN 336 E. HILLCREST BLVD. INGLEWOOD, CA 90301 CAC003098781 RAYMOND LOPEZ 336 E. HILLCREST BLVD. INGLEWOOD, CA 90301 213-841-2707 Not reported RAPCORAY@YAHOO.COM Not reported 09 Not reported Not a generator, verified Not reported Not reported Not reported Not reported Not reported Not reported 336 E. HILLCREST BLVD. INGLEWOOD, CA 90301 OZAIR CONSTRUCTION AND DESIGN Other RAYMOND LOPEZ Other No No No No No No No No No No No No No No No No No No Not reported Not reported Not reported --- Not reported N Not reported No Not reported Not on the Baseline Not on the Baseline Not reported	RCRA NonGen / NLR 1026710641 CAC003098781
--	--	--	---

Map ID
 Direction
 Distance
 Elevation

MAP FINDINGS

Site

Database(s)

EDR ID Number
 EPA ID Number

OZAIR CONSTRUCTION AND DESIGN (Continued)

1026710641

Permit Workload Universe:	Not reported
Permit Progress Universe:	Not reported
Post-Closure Workload Universe:	Not reported
Closure Workload Universe:	Not reported
202 GPRA Corrective Action Baseline:	No
Corrective Action Workload Universe:	No
Subject to Corrective Action Universe:	No
Non-TSDFs Where RCRA CA has Been Imposed Universe:	No
TSDFs Potentially Subject to CA Under 3004 (u)/(v) Universe:	No
TSDFs Only Subject to CA under Discretionary Auth Universe:	No
Corrective Action Priority Ranking:	No NCAPS ranking
Environmental Control Indicator:	No
Institutional Control Indicator:	No
Human Exposure Controls Indicator:	N/A
Groundwater Controls Indicator:	N/A
Operating TSDF Universe:	Not reported
Full Enforcement Universe:	Not reported
Significant Non-Complier Universe:	No
Unaddressed Significant Non-Complier Universe:	No
Addressed Significant Non-Complier Universe:	No
Significant Non-Complier With a Compliance Schedule Universe:	No
Financial Assurance Required:	Not reported
Handler Date of Last Change:	2021-02-26 18:43:48.0
Recognized Trader-Importer:	No
Recognized Trader-Exporter:	No
Importer of Spent Lead Acid Batteries:	No
Exporter of Spent Lead Acid Batteries:	No
Recycler Activity Without Storage:	No
Manifest Broker:	No
Sub-Part P Indicator:	No

Handler - Owner Operator:

Owner/Operator Indicator:	Owner
Owner/Operator Name:	OZAIR CONSTRUCTION AND DESIGN
Legal Status:	Other
Date Became Current:	Not reported
Date Ended Current:	Not reported
Owner/Operator Address:	336 E. HILLCREST BLVD.
Owner/Operator City,State,Zip:	INGLEWOOD, CA 90301
Owner/Operator Telephone:	213-841-2707
Owner/Operator Telephone Ext:	Not reported
Owner/Operator Fax:	Not reported
Owner/Operator Email:	Not reported

Owner/Operator Indicator:	Operator
Owner/Operator Name:	RAYMOND LOPEZ
Legal Status:	Other
Date Became Current:	Not reported
Date Ended Current:	Not reported
Owner/Operator Address:	336 E. HILLCREST BLVD.
Owner/Operator City,State,Zip:	INGLEWOOD, CA 90301
Owner/Operator Telephone:	213-841-2707
Owner/Operator Telephone Ext:	Not reported
Owner/Operator Fax:	Not reported
Owner/Operator Email:	Not reported

Map ID
Direction
Distance
Elevation

MAP FINDINGS

Site

Database(s)

EDR ID Number
EPA ID Number

OZAIR CONSTRUCTION AND DESIGN (Continued)

1026710641

Historic Generators:

Receive Date: 2020-12-28 00:00:00.0
Handler Name: OZAIR CONSTRUCTION AND DESIGN
Federal Waste Generator Description: Not a generator, verified
State District Owner: Not reported
Large Quantity Handler of Universal Waste: No
Recognized Trader Importer: No
Recognized Trader Exporter: No
Spent Lead Acid Battery Importer: No
Spent Lead Acid Battery Exporter: No
Current Record: Yes
Non Storage Recycler Activity: No
Electronic Manifest Broker: No

List of NAICS Codes and Descriptions:

NAICS Code: 236220
NAICS Description: COMMERCIAL AND INSTITUTIONAL BUILDING CONSTRUCTION

Facility Has Received Notices of Violations:

Violations: No Violations Found

Evaluation Action Summary:

Evaluations: No Evaluations Found

T199
South
< 1/8
0.025 mi.
131 ft.

OZAIR CONSTRUCTION AND DESIGN
336 E HILLCREST BLVD.
INGLEWOOD, CA 90301

RCRA NonGen / NLR

1026476791
CAC003082608

Site 2 of 4 in cluster T

Relative:
Lower
Actual:
147 ft.

RCRA NonGen / NLR:
Date Form Received by Agency: 2020-09-04 00:00:00.0
Handler Name: OZAIR CONSTRUCTION AND DESIGN
Handler Address: 336 E HILLCREST BLVD.
Handler City,State,Zip: INGLEWOOD, CA 90301
EPA ID: CAC003082608
Contact Name: OZAIR CONSTRUCTION AND DESIGN
Contact Address: 336 E HILLCREST BLVD.
Contact City,State,Zip: INGLEWOOD, CA 90301
Contact Telephone: 213-841-2707
Contact Fax: Not reported
Contact Email: RAPCORAY@YAHOO.COM
Contact Title: Not reported
EPA Region: 09
Land Type: Not reported
Federal Waste Generator Description: Not a generator, verified
Non-Notifier: Not reported
Biennial Report Cycle: Not reported
Accessibility: Not reported
Active Site Indicator: Not reported
State District Owner: Not reported
State District: Not reported
Mailing Address: 336 E HILLCREST BLVD.
Mailing City,State,Zip: INGLEWOOD, CA 90301
Owner Name: OZAIR CONSTRUCTION AND DESIGN

Map ID
Direction
Distance
Elevation

MAP FINDINGS

Site

Database(s)

EDR ID Number
EPA ID Number

OZAIR CONSTRUCTION AND DESIGN (Continued)

1026476791

Owner Type:	Other
Operator Name:	OZAIR CONSTRUCTION AND DESIGN
Operator Type:	Other
Short-Term Generator Activity:	No
Importer Activity:	No
Mixed Waste Generator:	No
Transporter Activity:	No
Transfer Facility Activity:	No
Recycler Activity with Storage:	No
Small Quantity On-Site Burner Exemption:	No
Smelting Melting and Refining Furnace Exemption:	No
Underground Injection Control:	No
Off-Site Waste Receipt:	No
Universal Waste Indicator:	No
Universal Waste Destination Facility:	No
Federal Universal Waste:	No
Active Site Fed-Reg Treatment Storage and Disposal Facility:	Not reported
Active Site Converter Treatment storage and Disposal Facility:	Not reported
Active Site State-Reg Treatment Storage and Disposal Facility:	Not reported
Active Site State-Reg Handler:	---
Federal Facility Indicator:	Not reported
Hazardous Secondary Material Indicator:	N
Sub-Part K Indicator:	Not reported
Commercial TSD Indicator:	No
Treatment Storage and Disposal Type:	Not reported
2018 GPRA Permit Baseline:	Not on the Baseline
2018 GPRA Renewals Baseline:	Not on the Baseline
Permit Renewals Workload Universe:	Not reported
Permit Workload Universe:	Not reported
Permit Progress Universe:	Not reported
Post-Closure Workload Universe:	Not reported
Closure Workload Universe:	Not reported
202 GPRA Corrective Action Baseline:	No
Corrective Action Workload Universe:	No
Subject to Corrective Action Universe:	No
Non-TSDs Where RCRA CA has Been Imposed Universe:	No
TSDs Potentially Subject to CA Under 3004 (u)/(v) Universe:	No
TSDs Only Subject to CA under Discretionary Auth Universe:	No
Corrective Action Priority Ranking:	No NCAPS ranking
Environmental Control Indicator:	No
Institutional Control Indicator:	No
Human Exposure Controls Indicator:	N/A
Groundwater Controls Indicator:	N/A
Operating TSD Universe:	Not reported
Full Enforcement Universe:	Not reported
Significant Non-Complier Universe:	No
Unaddressed Significant Non-Complier Universe:	No
Addressed Significant Non-Complier Universe:	No
Significant Non-Complier With a Compliance Schedule Universe:	No
Financial Assurance Required:	Not reported
Handler Date of Last Change:	2020-09-20 14:39:23.0
Recognized Trader-Importer:	No
Recognized Trader-Exporter:	No
Importer of Spent Lead Acid Batteries:	No
Exporter of Spent Lead Acid Batteries:	No
Recycler Activity Without Storage:	No
Manifest Broker:	No

Map ID
Direction
Distance
Elevation

MAP FINDINGS

Site

Database(s)

EDR ID Number
EPA ID Number

OZAIR CONSTRUCTION AND DESIGN (Continued)

1026476791

Sub-Part P Indicator: No

Handler - Owner Operator:
Owner/Operator Indicator: Owner
Owner/Operator Name: OZAIR CONSTRUCTION AND DESIGN
Legal Status: Other
Date Became Current: Not reported
Date Ended Current: Not reported
Owner/Operator Address: 336 E HILLCREST BLVD.
Owner/Operator City,State,Zip: INGLEWOOD, CA 90301
Owner/Operator Telephone: 213-841-2707
Owner/Operator Telephone Ext: Not reported
Owner/Operator Fax: Not reported
Owner/Operator Email: Not reported

Owner/Operator Indicator: Operator
Owner/Operator Name: OZAIR CONSTRUCTION AND DESIGN
Legal Status: Other
Date Became Current: Not reported
Date Ended Current: Not reported
Owner/Operator Address: 336 E HILLCREST BLVD.
Owner/Operator City,State,Zip: INGLEWOOD, CA 90301
Owner/Operator Telephone: 213-841-2707
Owner/Operator Telephone Ext: Not reported
Owner/Operator Fax: Not reported
Owner/Operator Email: Not reported

Historic Generators:
Receive Date: 2020-09-04 00:00:00.0
Handler Name: OZAIR CONSTRUCTION AND DESIGN
Federal Waste Generator Description: Not a generator, verified
State District Owner: Not reported
Large Quantity Handler of Universal Waste: No
Recognized Trader Importer: No
Recognized Trader Exporter: No
Spent Lead Acid Battery Importer: No
Spent Lead Acid Battery Exporter: No
Current Record: Yes
Non Storage Recycler Activity: Not reported
Electronic Manifest Broker: Not reported

List of NAICS Codes and Descriptions:
NAICS Code: 236210
NAICS Description: INDUSTRIAL BUILDING CONSTRUCTION

Facility Has Received Notices of Violations:
Violations: No Violations Found

Evaluation Action Summary:
Evaluations: No Evaluations Found

Map ID
 Direction
 Distance
 Elevation

MAP FINDINGS

Site

Database(s)

EDR ID Number
 EPA ID Number

T200 South < 1/8 0.025 mi. 131 ft. Relative: Lower Actual: 147 ft.	HILLCREST VENTURE 336 E HILLCREST BLVD INGLEWOOD, CA 90301 Site 3 of 4 in cluster T RCRA NonGen / NLR: Date Form Received by Agency: Handler Name: Handler Address: Handler City,State,Zip: EPA ID: Contact Name: Contact Address: Contact City,State,Zip: Contact Telephone: Contact Fax: Contact Email: Contact Title: EPA Region: Land Type: Federal Waste Generator Description: Non-Notifier: Biennial Report Cycle: Accessibility: Active Site Indicator: State District Owner: State District: Mailing Address: Mailing City,State,Zip: Owner Name: Owner Type: Operator Name: Operator Type: Short-Term Generator Activity: Importer Activity: Mixed Waste Generator: Transporter Activity: Transfer Facility Activity: Recycler Activity with Storage: Small Quantity On-Site Burner Exemption: Smelting Melting and Refining Furnace Exemption: Underground Injection Control: Off-Site Waste Receipt: Universal Waste Indicator: Universal Waste Destination Facility: Federal Universal Waste: Active Site Fed-Reg Treatment Storage and Disposal Facility: Active Site Converter Treatment storage and Disposal Facility: Active Site State-Reg Treatment Storage and Disposal Facility: Active Site State-Reg Handler: Federal Facility Indicator: Hazardous Secondary Material Indicator: Sub-Part K Indicator: Commercial TSD Indicator: Treatment Storage and Disposal Type: 2018 GPRA Permit Baseline: 2018 GPRA Renewals Baseline: Permit Renewals Workload Universe:	HILLCREST VENTURE HILLCREST VENTURE 336 E HILLCREST BLVD INGLEWOOD, CA 90301-2414 CAC003062893 HILLCREST VENTURE 336 E HILLCREST BLVD INGLEWOOD, CA 90301-2414 818-915-0109 Not reported RAPCORAY@YAHOO.COM Not reported 09 Not reported Not a generator, verified Not reported Not reported Not reported Not reported Not reported Not reported Not reported 336 E HILLCREST BLVD INGLEWOOD, CA 90301-2414 HILLCREST VENTURE Other HILLCREST VENTURE Other No No No No No No No No No No No No No No No No No No Not reported Not reported Not reported --- Not reported N Not reported No Not reported Not on the Baseline Not on the Baseline Not reported	RCRA NonGen / NLR 2020-04-09 00:00:00.0 1026162905 CAC003062893
--	--	--	--

Map ID
 Direction
 Distance
 Elevation

MAP FINDINGS

Site

Database(s)

EDR ID Number
 EPA ID Number

HILLCREST VENTURE (Continued)

1026162905

Permit Workload Universe:	Not reported
Permit Progress Universe:	Not reported
Post-Closure Workload Universe:	Not reported
Closure Workload Universe:	Not reported
202 GPRA Corrective Action Baseline:	No
Corrective Action Workload Universe:	No
Subject to Corrective Action Universe:	No
Non-TSDFs Where RCRA CA has Been Imposed Universe:	No
TSDFs Potentially Subject to CA Under 3004 (u)/(v) Universe:	No
TSDFs Only Subject to CA under Discretionary Auth Universe:	No
Corrective Action Priority Ranking:	No NCAPS ranking
Environmental Control Indicator:	No
Institutional Control Indicator:	No
Human Exposure Controls Indicator:	N/A
Groundwater Controls Indicator:	N/A
Operating TSDF Universe:	Not reported
Full Enforcement Universe:	Not reported
Significant Non-Complier Universe:	No
Unaddressed Significant Non-Complier Universe:	No
Addressed Significant Non-Complier Universe:	No
Significant Non-Complier With a Compliance Schedule Universe:	No
Financial Assurance Required:	Not reported
Handler Date of Last Change:	2020-04-24 18:56:21.0
Recognized Trader-Importer:	No
Recognized Trader-Exporter:	No
Importer of Spent Lead Acid Batteries:	No
Exporter of Spent Lead Acid Batteries:	No
Recycler Activity Without Storage:	No
Manifest Broker:	No
Sub-Part P Indicator:	No

Handler - Owner Operator:

Owner/Operator Indicator:	Operator
Owner/Operator Name:	HILLCREST VENTURE
Legal Status:	Other
Date Became Current:	Not reported
Date Ended Current:	Not reported
Owner/Operator Address:	336 E HILLCREST BLVD
Owner/Operator City,State,Zip:	INGLEWOOD, CA 90301-2414
Owner/Operator Telephone:	818-915-0109
Owner/Operator Telephone Ext:	Not reported
Owner/Operator Fax:	Not reported
Owner/Operator Email:	Not reported

Owner/Operator Indicator:	Owner
Owner/Operator Name:	HILLCREST VENTURE
Legal Status:	Other
Date Became Current:	Not reported
Date Ended Current:	Not reported
Owner/Operator Address:	336 E HILLCREST BLVD
Owner/Operator City,State,Zip:	INGLEWOOD, CA 90301-2414
Owner/Operator Telephone:	818-915-0109
Owner/Operator Telephone Ext:	Not reported
Owner/Operator Fax:	Not reported
Owner/Operator Email:	Not reported

Map ID
 Direction
 Distance
 Elevation

MAP FINDINGS

Site

Database(s)

EDR ID Number
 EPA ID Number

HILLCREST VENTURE (Continued)

1026162905

Historic Generators:

Receive Date:	2020-04-09 00:00:00.0
Handler Name:	HILLCREST VENTURE
Federal Waste Generator Description:	Not a generator, verified
State District Owner:	Not reported
Large Quantity Handler of Universal Waste:	No
Recognized Trader Importer:	No
Recognized Trader Exporter:	No
Spent Lead Acid Battery Importer:	No
Spent Lead Acid Battery Exporter:	No
Current Record:	Yes
Non Storage Recycler Activity:	Not reported
Electronic Manifest Broker:	Not reported

List of NAICS Codes and Descriptions:

NAICS Code:	56299
NAICS Description:	ALL OTHER WASTE MANAGEMENT SERVICES

Facility Has Received Notices of Violations:

Violations:	No Violations Found
-------------	---------------------

Evaluation Action Summary:

Evaluations:	No Evaluations Found
--------------	----------------------

R201
South
< 1/8
0.025 mi.
133 ft.
Relative:
Lower
Actual:
149 ft.

BENDON I G
304 E QUEEN
INGLEWOOD, CA
Site 3 of 5 in cluster R

EDR Hist Auto **1009116024**
N/A

EDR Hist Auto

Year:	Name:	Type:
1931	BENDON I G	AUTOMOBILE REPAIRING

J202
SSE
< 1/8
0.025 mi.
134 ft.
Relative:
Lower
Actual:
151 ft.

FIRESTONE STORE 2735
401 EAST HILLCREST
INGLEWOOD, CA 90301
Site 7 of 7 in cluster J

HIST UST **1000222886**
N/A

HIST UST:

Name:	FIRESTONE STORE 2735
Address:	401 EAST HILLCREST
City,State,Zip:	INGLEWOOD, CA 90301
File Number:	000267B0
URL:	http://geotracker.waterboards.ca.gov/ustpdfs/pdf/000267B0.pdf
Region:	STATE
Facility ID:	00000050479
Facility Type:	Other
Other Type:	AUTO SERVICE CTR.
Contact Name:	ROBERT POPE
Telephone:	2136741134

Map ID
 Direction
 Distance
 Elevation

MAP FINDINGS

Site

Database(s)

EDR ID Number
 EPA ID Number

FIRESTONE STORE 2735 (Continued)

1000222886

Owner Name: FIRESTONE TIRE & RUBBER CO.
 Owner Address: 1200 FIRESTONE PARKWAY
 Owner City,St,Zip: AKRON, OH 44317
 Total Tanks: 0001

Tank Num: 001
 Container Num: 1
 Year Installed: Not reported
 Tank Capacity: 00000055
 Tank Used for: WASTE
 Type of Fuel: WASTE OIL
 Container Construction Thickness: Not reported
 Leak Detection: Visual

[Click here for Geo Tracker PDF:](#)

R203
South
< 1/8
0.027 mi.
144 ft.

RED CAP CLEANERS AND DYERS
306 E QUEEN
INGLEWOOD, CA
Site 4 of 5 in cluster R

EDR Hist Cleaner **1009212491**
N/A

Relative:
Lower

EDR Hist Cleaner

Actual:
149 ft.

Year:	Name:	Type:
1927	RED CAP CLEANERS AND DYERS	RUG AND CARPET CLEANERS
1927	BED CAP CLEANERS AND DYERS	HAT CLEANERS AND BLOCKERS
1927	RED CAP CLEANERS AND DYERS	LACE CURTAIN CLEANERS
1927	BED CAP CLEANERS AND DYERS	DRY CLEANERS
1927	RED CAP CLEANERS AND DYERS	CLEANERS AND DYERS
1927	RED CAP CLEANERS AND DYERS	DYERS AND CLEANERS
1931	RED CAP CLEANERS & DYERS	CLOTHES PRESSERS AND CLEANERS

U204
SSW
< 1/8
0.029 mi.
155 ft.

DIAGNOSTIC IMAGING CTR OF INGLEWOOD
110 S LA BREA AVE STE 150
INGLEWOOD, CA 90301
Site 1 of 2 in cluster U

RCRA-SQG **1000819321**
FINDS **CAD983652983**
ECHO
HAZNET
HWTS

Relative:
Lower

RCRA-SQG:

Actual:
138 ft.

Date Form Received by Agency: 1992-11-17 00:00:00.0
 Handler Name: DIAGNOSTIC IMAGING CTR OF INGLEWOOD
 Handler Address: 110 S LA BREA AVE STE 150
 Handler City,State,Zip: INGLEWOOD, CA 90301
 EPA ID: CAD983652983
 Contact Name: CARON KUHL
 Contact Address: 110 S LA BREA AVE STE 150
 Contact City,State,Zip: INGLEWOOD, CA 90301
 Contact Telephone: 310-671-6000
 Contact Fax: Not reported
 Contact Email: Not reported
 Contact Title: Not reported
 EPA Region: 09
 Land Type: Private
 Federal Waste Generator Description: Small Quantity Generator
 Non-Notifier: Not reported

Map ID
 Direction
 Distance
 Elevation

MAP FINDINGS

Site

Database(s)

EDR ID Number
 EPA ID Number

DIAGNOSTIC IMAGING CTR OF INGLEWOOD (Continued)

1000819321

Biennial Report Cycle:	Not reported
Accessibility:	Not reported
Active Site Indicator:	Handler Activities
State District Owner:	Not reported
State District:	Not reported
Mailing Address:	S LA BREA AVE STE 150
Mailing City,State,Zip:	INGLEWOOD, CA 90301
Owner Name:	WES R BROWN REALTY CO
Owner Type:	Private
Operator Name:	Not reported
Operator Type:	Not reported
Short-Term Generator Activity:	No
Importer Activity:	No
Mixed Waste Generator:	No
Transporter Activity:	No
Transfer Facility Activity:	No
Recycler Activity with Storage:	No
Small Quantity On-Site Burner Exemption:	No
Smelting Melting and Refining Furnace Exemption:	No
Underground Injection Control:	No
Off-Site Waste Receipt:	No
Universal Waste Indicator:	No
Universal Waste Destination Facility:	No
Federal Universal Waste:	No
Active Site Fed-Reg Treatment Storage and Disposal Facility:	Not reported
Active Site Converter Treatment storage and Disposal Facility:	Not reported
Active Site State-Reg Treatment Storage and Disposal Facility:	Not reported
Active Site State-Reg Handler:	---
Federal Facility Indicator:	Not reported
Hazardous Secondary Material Indicator:	NN
Sub-Part K Indicator:	Not reported
Commercial TSD Indicator:	No
Treatment Storage and Disposal Type:	Not reported
2018 GPRA Permit Baseline:	Not on the Baseline
2018 GPRA Renewals Baseline:	Not on the Baseline
Permit Renewals Workload Universe:	Not reported
Permit Workload Universe:	Not reported
Permit Progress Universe:	Not reported
Post-Closure Workload Universe:	Not reported
Closure Workload Universe:	Not reported
202 GPRA Corrective Action Baseline:	No
Corrective Action Workload Universe:	No
Subject to Corrective Action Universe:	No
Non-TSDFs Where RCRA CA has Been Imposed Universe:	No
TSDFs Potentially Subject to CA Under 3004 (u)/(v) Universe:	No
TSDFs Only Subject to CA under Discretionary Auth Universe:	No
Corrective Action Priority Ranking:	No NCAPS ranking
Environmental Control Indicator:	No
Institutional Control Indicator:	No
Human Exposure Controls Indicator:	N/A
Groundwater Controls Indicator:	N/A
Operating TSDF Universe:	Not reported
Full Enforcement Universe:	Not reported
Significant Non-Complier Universe:	No
Unaddressed Significant Non-Complier Universe:	No
Addressed Significant Non-Complier Universe:	No
Significant Non-Complier With a Compliance Schedule Universe:	No

Map ID
Direction
Distance
Elevation

MAP FINDINGS

Site

Database(s)

EDR ID Number
EPA ID Number

DIAGNOSTIC IMAGING CTR OF INGLEWOOD (Continued)

1000819321

Financial Assurance Required:	Not reported
Handler Date of Last Change:	2000-09-15 17:30:46.0
Recognized Trader-Importer:	No
Recognized Trader-Exporter:	No
Importer of Spent Lead Acid Batteries:	No
Exporter of Spent Lead Acid Batteries:	No
Recycler Activity Without Storage:	Not reported
Manifest Broker:	Not reported
Sub-Part P Indicator:	No

Handler - Owner Operator:

Owner/Operator Indicator:	Owner
Owner/Operator Name:	WES R BROWN REALTY CO
Legal Status:	Private
Date Became Current:	Not reported
Date Ended Current:	Not reported
Owner/Operator Address:	110 N LA BREA AVE
Owner/Operator City,State,Zip:	INGLEWOOD, CA 90301
Owner/Operator Telephone:	213-674-8593
Owner/Operator Telephone Ext:	Not reported
Owner/Operator Fax:	Not reported
Owner/Operator Email:	Not reported

Historic Generators:

Receive Date:	1992-11-17 00:00:00.0
Handler Name:	DIAGNOSTIC IMAGING CTR OF INGLEWOOD
Federal Waste Generator Description:	Small Quantity Generator
State District Owner:	Not reported
Large Quantity Handler of Universal Waste:	No
Recognized Trader Importer:	No
Recognized Trader Exporter:	No
Spent Lead Acid Battery Importer:	No
Spent Lead Acid Battery Exporter:	No
Current Record:	Yes
Non Storage Recycler Activity:	Not reported
Electronic Manifest Broker:	Not reported

List of NAICS Codes and Descriptions:

NAICS Codes:	No NAICS Codes Found
--------------	----------------------

Facility Has Received Notices of Violations:

Violations:	No Violations Found
-------------	---------------------

Evaluation Action Summary:

Evaluations:	No Evaluations Found
--------------	----------------------

FINDS:

Registry ID:	110002887760
--------------	--------------

Click Here:

Environmental Interest/Information System:

RCRAInfo is a national information system that supports the Resource

Map ID
Direction
Distance
Elevation

MAP FINDINGS

Site

Database(s)

EDR ID Number
EPA ID Number

DIAGNOSTIC IMAGING CTR OF INGLEWOOD (Continued)

1000819321

Conservation and Recovery Act (RCRA) program through the tracking of events and activities related to facilities that generate, transport, and treat, store, or dispose of hazardous waste. RCRAInfo allows RCRA program staff to track the notification, permit, compliance, and corrective action activities required under RCRA.

[Click this hyperlink](#) while viewing on your computer to access additional FINDS: detail in the EDR Site Report.

ECHO:

Envid: 1000819321
Registry ID: 110002887760
DFR URL: <http://echo.epa.gov/detailed-facility-report?fid=110002887760>
Name: DIAGNOSTIC IMAGING CTR OF INGLEWOOD
Address: 110 S LA BREA AVE STE 150
City,State,Zip: INGLEWOOD, CA 90301

HAZNET:

Name: DIAGNOSTIC IMAGING CTR OF INGLEWOOD
Address: 110 S LA BREA AVE STE 150
Address 2: Not reported
City,State,Zip: INGLEWOOD, CA 903010000
Contact: ANDRE NULLAN/CENTER MANAGER
Telephone: 3106716000
Mailing Name: Not reported
Mailing Address: 110 S LA BREA AVE STE 150

Year: 1998
Gepaid: CAD983652983
TSD EPA ID: CAD981402522
CA Waste Code: 541 - Photochemicals/photoprocessing waste
Disposal Method: R01 - Recycler
Tons: 0.0208

Year: 1997
Gepaid: CAD983652983
TSD EPA ID: CAD981402522
CA Waste Code: 181 - Other inorganic solid waste
Disposal Method: R01 - Recycler
Tons: 0.0025

Year: 1997
Gepaid: CAD983652983
TSD EPA ID: CAD981402522
CA Waste Code: 171 - Metal sludge (Alkaline solution (pH >= 12.5) with metals)
Disposal Method: R01 - Recycler
Tons: 0.0208

Year: 1997
Gepaid: CAD983652983
TSD EPA ID: CAD981402522
CA Waste Code: 541 - Photochemicals/photoprocessing waste
Disposal Method: R01 - Recycler
Tons: 0.0208

Year: 1994
Gepaid: CAD983652983

Map ID
Direction
Distance
Elevation

MAP FINDINGS

Site

Database(s)

EDR ID Number
EPA ID Number

DIAGNOSTIC IMAGING CTR OF INGLEWOOD (Continued)

1000819321

TSD EPA ID: CAD982433575
CA Waste Code: -
Disposal Method: R01 - Recycler
Tons: 0

Year: 1994
Gepaid: CAD983652983
TSD EPA ID: CAD982433575
CA Waste Code: 171 - Metal sludge (Alkaline solution (pH >= 12.5) with metals)
Disposal Method: R01 - Recycler
Tons: 0.0125

Additional Info:

Year: 1997
Gen EPA ID: CAD983652983

Shipment Date: 19970728
Creation Date: 12/4/1997 0:00:00
Receipt Date: 19970808
Manifest ID: 96855655
Trans EPA ID: CAL912352675
Trans Name: Not reported
Trans 2 EPA ID: CAD982433575
Trans 2 Name: Not reported
TSD EPA ID: CAD981402522
Trans Name: Not reported
TSD EPA Alt ID: Not reported
TSD EPA Alt Name: Not reported
Waste Code Description: 541 - Photochemicals / photo processing waste
RCRA Code: D011
Meth Code: R01 - Recycler
Quantity Tons: 0.0208
Waste Quantity: 5
Quantity Unit: G
Additional Code 1: Not reported
Additional Code 2: Not reported
Additional Code 3: Not reported
Additional Code 4: Not reported
Additional Code 5: Not reported

Shipment Date: 19970204
Creation Date: 5/30/1997 0:00:00
Receipt Date: 19970212
Manifest ID: 96064200
Trans EPA ID: CAL912352675
Trans Name: Not reported
Trans 2 EPA ID: CAD982433575
Trans 2 Name: Not reported
TSD EPA ID: CAD981402522
Trans Name: Not reported
TSD EPA Alt ID: Not reported
TSD EPA Alt Name: Not reported
Waste Code Description: 181 - Other inorganic solid waste Organics
RCRA Code: D011
Meth Code: R01 - Recycler
Quantity Tons: 0.0025

Map ID
Direction
Distance
Elevation

MAP FINDINGS

Site

Database(s)

EDR ID Number
EPA ID Number

DIAGNOSTIC IMAGING CTR OF INGLEWOOD (Continued)

1000819321

Waste Quantity: 5
Quantity Unit: P
Additional Code 1: Not reported
Additional Code 2: Not reported
Additional Code 3: Not reported
Additional Code 4: Not reported
Additional Code 5: Not reported

Shipment Date: 19970204
Creation Date: 5/30/1997 0:00:00
Receipt Date: 19970212
Manifest ID: 96064200
Trans EPA ID: CAL912352675
Trans Name: Not reported
Trans 2 EPA ID: CAD982433575
Trans 2 Name: Not reported
TSDf EPA ID: CAD981402522
Trans Name: Not reported
TSDf Alt EPA ID: Not reported
TSDf Alt Name: Not reported
Waste Code Description: 171 - Metal sludge (see 121
RCRA Code: D011
Meth Code: R01 - Recycler
Quantity Tons: 0.0208
Waste Quantity: 5
Quantity Unit: G
Additional Code 1: Not reported
Additional Code 2: Not reported
Additional Code 3: Not reported
Additional Code 4: Not reported
Additional Code 5: Not reported

Additional Info:
Year: 1998
Gen EPA ID: CAD983652983

Shipment Date: 19980213
Creation Date: 4/16/1998 0:00:00
Receipt Date: 19980224
Manifest ID: 96855959
Trans EPA ID: CAL912352675
Trans Name: Not reported
Trans 2 EPA ID: CAD982433575
Trans 2 Name: Not reported
TSDf EPA ID: CAD981402522
Trans Name: Not reported
TSDf Alt EPA ID: Not reported
TSDf Alt Name: Not reported
Waste Code Description: 541 - Photochemicals / photo processing waste
RCRA Code: D011
Meth Code: R01 - Recycler
Quantity Tons: 0.0208
Waste Quantity: 5
Quantity Unit: G
Additional Code 1: Not reported
Additional Code 2: Not reported
Additional Code 3: Not reported

Map ID
Direction
Distance
Elevation

MAP FINDINGS

Site

Database(s)

EDR ID Number
EPA ID Number

DIAGNOSTIC IMAGING CTR OF INGLEWOOD (Continued)

1000819321

Additional Code 4: Not reported
Additional Code 5: Not reported

Additional Info:

Year: 1994
Gen EPA ID: CAD983652983

Shipment Date: 19941004
Creation Date: 10/19/1995 0:00:00
Receipt Date: 19941011
Manifest ID: 93347046
Trans EPA ID: CAL912352675
Trans Name: Not reported
Trans 2 EPA ID: CAD981402522
Trans 2 Name: Not reported
TSDf EPA ID: CAD982433575
Trans Name: Not reported
TSDf Alt EPA ID: Not reported
TSDf Alt Name: Not reported
Waste Code Description: - Not reported
RCRA Code: Not reported
Meth Code: R01 - Recycler
Quantity Tons: 0
Waste Quantity: 0
Quantity Unit: Not reported
Additional Code 1: Not reported
Additional Code 2: Not reported
Additional Code 3: Not reported
Additional Code 4: Not reported
Additional Code 5: Not reported

Shipment Date: 19941004
Creation Date: 10/19/1995 0:00:00
Receipt Date: 19941011
Manifest ID: 93347046
Trans EPA ID: CAL912352675
Trans Name: Not reported
Trans 2 EPA ID: CAD981402522
Trans 2 Name: Not reported
TSDf EPA ID: CAD982433575
Trans Name: Not reported
TSDf Alt EPA ID: Not reported
TSDf Alt Name: Not reported
Waste Code Description: 171 - Metal sludge (see 121)
RCRA Code: D011
Meth Code: R01 - Recycler
Quantity Tons: 0.0125
Waste Quantity: 3
Quantity Unit: G
Additional Code 1: Not reported
Additional Code 2: Not reported
Additional Code 3: Not reported
Additional Code 4: Not reported
Additional Code 5: Not reported

HWTS:

Map ID
Direction
Distance
Elevation

MAP FINDINGS

Site

Database(s)

EDR ID Number
EPA ID Number

DIAGNOSTIC IMAGING CTR OF INGLEWOOD (Continued)

1000819321

Name: DIAGNOSTIC IMAGING CTR OF INGLEWOOD
Address: 110 S LA BREA AVE STE 150
Address 2: Not reported
City,State,Zip: INGLEWOOD, CA 903010000
EPA ID: CAD983652983
Inactive Date: 06/30/2001
Create Date: 11/17/1992
Last Act Date: 08/10/2004
Mailing Name: Not reported
Mailing Address: 110 S LA BREA AVE STE 150
Mailing Address 2: Not reported
Mailing City,State,Zip: INGLEWOOD, CA 903014624
Owner Name: WES R BROWN REALTY CO
Owner Address: 110 N LA BREA AVE
Owner Address 2: Not reported
Owner City,State,Zip: INGLEWOOD, CA 903010000
Contact Name: ANDRE NULLAN/CENTER MANAGER
Contact Address: 110 S LABREA AVE SUITE #150
Contact Address 2: Not reported
City,State,Zip: INGLEWOOD, CA 903010000

R205
South
< 1/8
0.029 mi.
155 ft.

COURY S A
308 E QUEEN
INGLEWOOD, CA
Site 5 of 5 in cluster R

EDR Hist Cleaner **1009214489**
N/A

Relative:
Lower

EDR Hist Cleaner

Actual:
149 ft.

Year: Name:
1940 COURY S A

Type:
CLOTHES PRESSERS AND CLEANERS

B206
NE
< 1/8
0.033 mi.
174 ft.

PLAZA CLEANERS
412 EAST FLORENCE
INGLEWOOD, CA 90301
Site 2 of 2 in cluster B

EDR Hist Cleaner **1020064174**
N/A

Relative:
Higher

EDR Hist Cleaner

Actual:
160 ft.

Year: Name:
1988 PLAZA CLEANERS
1989 PLAZA CLEANERS
1990 PLAZA CLEANERS
1991 PLAZA CLEANERS

Type:
Drycleaning Plants, Except Rugs
Drycleaning Plants, Except Rugs
Drycleaning Plants, Except Rugs
Drycleaning Plants, Except Rugs

MAP FINDINGS

Map ID			EDR ID Number
Direction			EPA ID Number
Distance			
Elevation	Site	Database(s)	

I207 South < 1/8 0.034 mi. 179 ft.	COURY SAML 231 E MANCHESTER AV INGLEWOOD, CA Site 11 of 13 in cluster I EDR Hist Cleaner Year: Name: Type: 1935 COURY SAML CLOTHES PRESSERS AND CLEANERS	EDR Hist Cleaner 1009213096 N/A
---	---	---

P208 South < 1/8 0.037 mi. 196 ft.	CITY OF INGLEWOOD 115 S LOCUST STREET INGLEWOOD, CA 90301 Site 7 of 7 in cluster P RCRA NonGen / NLR: Date Form Received by Agency: 2019-10-15 00:00:00.0 Handler Name: CITY OF INGLEWOOD Handler Address: 115 S LOCUST STREET Handler City,State,Zip: INGLEWOOD, CA 90301 EPA ID: CAC003038753 Contact Name: HARJINDER SINGH Contact Address: ONE MANCHESTER BLVD. 9TH FLOOR Contact City,State,Zip: INGLEWOOD, CA 90301 Contact Telephone: 310-412-5301 Contact Fax: Not reported Contact Email: HARJIN4839@YAHOO.COM Contact Title: Not reported EPA Region: 09 Land Type: Not reported Federal Waste Generator Description: Not a generator, verified Non-Notifier: Not reported Biennial Report Cycle: Not reported Accessibility: Not reported Active Site Indicator: Not reported State District Owner: Not reported State District: Not reported Mailing Address: ONE MANCHESTER BLVD. 9TH FLOOR Mailing City,State,Zip: INGLEWOOD, CA 90301 Owner Name: CITY OF INGLEWOOD Owner Type: Other Operator Name: HARJINDER SINGH Operator Type: Other Short-Term Generator Activity: No Importer Activity: No Mixed Waste Generator: No Transporter Activity: No Transfer Facility Activity: No Recycler Activity with Storage: No Small Quantity On-Site Burner Exemption: No Smelting Melting and Refining Furnace Exemption: No Underground Injection Control: No Off-Site Waste Receipt: No Universal Waste Indicator: No Universal Waste Destination Facility: No Federal Universal Waste: No Active Site Fed-Reg Treatment Storage and Disposal Facility: Not reported Active Site Converter Treatment storage and Disposal Facility: Not reported	RCRA NonGen / NLR 1025858243 CAC003038753
---	--	---

Map ID
 Direction
 Distance
 Elevation

MAP FINDINGS

Site

Database(s)

EDR ID Number
 EPA ID Number

CITY OF INGLEWOOD (Continued)

1025858243

Active Site State-Reg Treatment Storage and Disposal Facility:	Not reported
Active Site State-Reg Handler:	---
Federal Facility Indicator:	Not reported
Hazardous Secondary Material Indicator:	N
Sub-Part K Indicator:	Not reported
Commercial TSD Indicator:	No
Treatment Storage and Disposal Type:	Not reported
2018 GPRA Permit Baseline:	Not on the Baseline
2018 GPRA Renewals Baseline:	Not on the Baseline
Permit Renewals Workload Universe:	Not reported
Permit Workload Universe:	Not reported
Permit Progress Universe:	Not reported
Post-Closure Workload Universe:	Not reported
Closure Workload Universe:	Not reported
202 GPRA Corrective Action Baseline:	No
Corrective Action Workload Universe:	No
Subject to Corrective Action Universe:	No
Non-TSDs Where RCRA CA has Been Imposed Universe:	No
TSDs Potentially Subject to CA Under 3004 (u)/(v) Universe:	No
TSDs Only Subject to CA under Discretionary Auth Universe:	No
Corrective Action Priority Ranking:	No NCAPS ranking
Environmental Control Indicator:	No
Institutional Control Indicator:	No
Human Exposure Controls Indicator:	N/A
Groundwater Controls Indicator:	N/A
Operating TSD Universe:	Not reported
Full Enforcement Universe:	Not reported
Significant Non-Complier Universe:	No
Unaddressed Significant Non-Complier Universe:	No
Addressed Significant Non-Complier Universe:	No
Significant Non-Complier With a Compliance Schedule Universe:	No
Financial Assurance Required:	Not reported
Handler Date of Last Change:	2019-10-21 14:11:32.0
Recognized Trader-Importer:	No
Recognized Trader-Exporter:	No
Importer of Spent Lead Acid Batteries:	No
Exporter of Spent Lead Acid Batteries:	No
Recycler Activity Without Storage:	No
Manifest Broker:	No
Sub-Part P Indicator:	No

Handler - Owner Operator:

Owner/Operator Indicator:	Operator
Owner/Operator Name:	HARJINDER SINGH
Legal Status:	Other
Date Became Current:	Not reported
Date Ended Current:	Not reported
Owner/Operator Address:	ONE MANCHESTER BLVD. 9TH FLOOR
Owner/Operator City,State,Zip:	INGLEWOOD, CA 90301
Owner/Operator Telephone:	310-412-5301
Owner/Operator Telephone Ext:	Not reported
Owner/Operator Fax:	Not reported
Owner/Operator Email:	Not reported
Owner/Operator Indicator:	Owner
Owner/Operator Name:	CITY OF INGLEWOOD

Map ID
 Direction
 Distance
 Elevation

MAP FINDINGS

Site

Database(s)

EDR ID Number
 EPA ID Number

CITY OF INGLEWOOD (Continued)

1025858243

Legal Status:	Other
Date Became Current:	Not reported
Date Ended Current:	Not reported
Owner/Operator Address:	ONE MANCHESTER BLVD. 9TH FLOOR
Owner/Operator City,State,Zip:	INGLEWOOD, CA 90301
Owner/Operator Telephone:	310-412-5301
Owner/Operator Telephone Ext:	Not reported
Owner/Operator Fax:	Not reported
Owner/Operator Email:	Not reported

Historic Generators:

Receive Date:	2019-10-15 00:00:00.0
Handler Name:	CITY OF INGLEWOOD
Federal Waste Generator Description:	Not a generator, verified
State District Owner:	Not reported
Large Quantity Handler of Universal Waste:	No
Recognized Trader Importer:	No
Recognized Trader Exporter:	No
Spent Lead Acid Battery Importer:	No
Spent Lead Acid Battery Exporter:	No
Current Record:	Yes
Non Storage Recycler Activity:	Not reported
Electronic Manifest Broker:	Not reported

List of NAICS Codes and Descriptions:

NAICS Code:	92119
NAICS Description:	OTHER GENERAL GOVERNMENT SUPPORT

Facility Has Received Notices of Violations:

Violations:	No Violations Found
-------------	---------------------

Evaluation Action Summary:

Evaluations:	No Evaluations Found
--------------	----------------------

V209
SSE
 < 1/8
 0.039 mi.
 207 ft.

REGENCY TOWERS
151 N LOCUST ST., UNIT 402
INGLEWOOD, CA 90301

RCRA NonGen / NLR

1025863833
CAC003044629

Site 1 of 7 in cluster V

Relative:
Higher
Actual:
 155 ft.

RCRA NonGen / NLR:		2019-11-22 00:00:00.0
Date Form Received by Agency:		
Handler Name:	REGENCY TOWERS	
Handler Address:		151 N LOCUST ST., UNIT 402
Handler City,State,Zip:		INGLEWOOD, CA 90301-1864
EPA ID:		CAC003044629
Contact Name:		JESSE MADRIGAL
Contact Address:		11812 SAN VICENTE BLVD
Contact City,State,Zip:		LOS ANGELES, CA 90049
Contact Telephone:		323-854-7659
Contact Fax:		Not reported
Contact Email:		REGENCYTOWERS@TSAPROPERTIES.COM
Contact Title:		Not reported
EPA Region:		09
Land Type:		Not reported

Map ID
 Direction
 Distance
 Elevation

MAP FINDINGS

Site

Database(s)

EDR ID Number
 EPA ID Number

REGENCY TOWERS (Continued)

1025863833

Federal Waste Generator Description:	Not a generator, verified
Non-Notifier:	Not reported
Biennial Report Cycle:	Not reported
Accessibility:	Not reported
Active Site Indicator:	Not reported
State District Owner:	Not reported
State District:	Not reported
Mailing Address:	11812 SAN VICENTE BLVD
Mailing City, State, Zip:	LOS ANGELES, CA 90049
Owner Name:	THOMAS SAFRAN & ASSOCIATES
Owner Type:	Other
Operator Name:	JESSE MADRIGAL
Operator Type:	Other
Short-Term Generator Activity:	No
Importer Activity:	No
Mixed Waste Generator:	No
Transporter Activity:	No
Transfer Facility Activity:	No
Recycler Activity with Storage:	No
Small Quantity On-Site Burner Exemption:	No
Smelting Melting and Refining Furnace Exemption:	No
Underground Injection Control:	No
Off-Site Waste Receipt:	No
Universal Waste Indicator:	No
Universal Waste Destination Facility:	No
Federal Universal Waste:	No
Active Site Fed-Reg Treatment Storage and Disposal Facility:	Not reported
Active Site Converter Treatment storage and Disposal Facility:	Not reported
Active Site State-Reg Treatment Storage and Disposal Facility:	Not reported
Active Site State-Reg Handler:	---
Federal Facility Indicator:	Not reported
Hazardous Secondary Material Indicator:	N
Sub-Part K Indicator:	Not reported
Commercial TSD Indicator:	No
Treatment Storage and Disposal Type:	Not reported
2018 GPRA Permit Baseline:	Not on the Baseline
2018 GPRA Renewals Baseline:	Not on the Baseline
Permit Renewals Workload Universe:	Not reported
Permit Workload Universe:	Not reported
Permit Progress Universe:	Not reported
Post-Closure Workload Universe:	Not reported
Closure Workload Universe:	Not reported
202 GPRA Corrective Action Baseline:	No
Corrective Action Workload Universe:	No
Subject to Corrective Action Universe:	No
Non-TSDs Where RCRA CA has Been Imposed Universe:	No
TSDs Potentially Subject to CA Under 3004 (u)/(v) Universe:	No
TSDs Only Subject to CA under Discretionary Auth Universe:	No
Corrective Action Priority Ranking:	No NCAPS ranking
Environmental Control Indicator:	No
Institutional Control Indicator:	No
Human Exposure Controls Indicator:	N/A
Groundwater Controls Indicator:	N/A
Operating TSDF Universe:	Not reported
Full Enforcement Universe:	Not reported
Significant Non-Complier Universe:	No
Unaddressed Significant Non-Complier Universe:	No

Map ID
Direction
Distance
Elevation

MAP FINDINGS

Site

Database(s)

EDR ID Number
EPA ID Number

REGENCY TOWERS (Continued)

1025863833

Addressed Significant Non-Complier Universe: No
Significant Non-Complier With a Compliance Schedule Universe: No
Financial Assurance Required: Not reported
Handler Date of Last Change: 2019-11-27 13:52:01.0
Recognized Trader-Importer: No
Recognized Trader-Exporter: No
Importer of Spent Lead Acid Batteries: No
Exporter of Spent Lead Acid Batteries: No
Recycler Activity Without Storage: No
Manifest Broker: No
Sub-Part P Indicator: No

Handler - Owner Operator:

Owner/Operator Indicator: Operator
Owner/Operator Name: JESSE MADRIGAL
Legal Status: Other
Date Became Current: Not reported
Date Ended Current: Not reported
Owner/Operator Address: 11812 SAN VICENTE BLVD
Owner/Operator City,State,Zip: LOS ANGELES, CA 90049
Owner/Operator Telephone: 323-854-7659
Owner/Operator Telephone Ext: Not reported
Owner/Operator Fax: Not reported
Owner/Operator Email: Not reported

Owner/Operator Indicator: Owner
Owner/Operator Name: THOMAS SAFRAN & ASSOCIATES
Legal Status: Other
Date Became Current: Not reported
Date Ended Current: Not reported
Owner/Operator Address: 11812 SAN VICENTE BLVD
Owner/Operator City,State,Zip: LOS ANGELES, CA 90049
Owner/Operator Telephone: 310-677-5400
Owner/Operator Telephone Ext: Not reported
Owner/Operator Fax: Not reported
Owner/Operator Email: Not reported

Historic Generators:

Receive Date: 2019-11-22 00:00:00.0
Handler Name: REGENCY TOWERS
Federal Waste Generator Description: Not a generator, verified
State District Owner: Not reported
Large Quantity Handler of Universal Waste: No
Recognized Trader Importer: No
Recognized Trader Exporter: No
Spent Lead Acid Battery Importer: No
Spent Lead Acid Battery Exporter: No
Current Record: Yes
Non Storage Recycler Activity: Not reported
Electronic Manifest Broker: Not reported

List of NAICS Codes and Descriptions:

NAICS Code: 56291
NAICS Description: REMEDIATION SERVICES

Map ID
 Direction
 Distance
 Elevation

MAP FINDINGS

Site

Database(s)

EDR ID Number
 EPA ID Number

REGENCY TOWERS (Continued)

1025863833

Facility Has Received Notices of Violations:
 Violations: No Violations Found

Evaluation Action Summary:
 Evaluations: No Evaluations Found

V210
SSE
< 1/8
0.039 mi.
207 ft.

TSA REGENCY TOWERS
151 NORTH LOCUST ST #302
INGLEWOOD, CA 90301

RCRA NonGen / NLR

1026488135
CAC003094340

Site 2 of 7 in cluster V

Relative:
Higher
Actual:
155 ft.

RCRA NonGen / NLR:		
Date Form Received by Agency:		2020-11-24 00:00:00.0
Handler Name:	TSA REGENCY TOWERS	
Handler Address:		151 NORTH LOCUST ST #302
Handler City,State,Zip:		INGLEWOOD, CA 90301
EPA ID:		CAC003094340
Contact Name:		TANEKA LEMLE
Contact Address:		151 NORTH LOCUST ST #302
Contact City,State,Zip:		INGLEWOOD, CA 90301
Contact Telephone:		310-672-3988
Contact Fax:		Not reported
Contact Email:		NOEMI.ROBLES@ATIRESTORATION.COM
Contact Title:		Not reported
EPA Region:		09
Land Type:		Not reported
Federal Waste Generator Description:		Not a generator, verified
Non-Notifier:		Not reported
Biennial Report Cycle:		Not reported
Accessibility:		Not reported
Active Site Indicator:		Not reported
State District Owner:		Not reported
State District:		Not reported
Mailing Address:		151 NORTH LOCUST ST #302
Mailing City,State,Zip:		INGLEWOOD, CA 90301
Owner Name:		TANEKA LEMLE
Owner Type:		Other
Operator Name:		TANEKA LEMLE
Operator Type:		Other
Short-Term Generator Activity:		No
Importer Activity:		No
Mixed Waste Generator:		No
Transporter Activity:		No
Transfer Facility Activity:		No
Recycler Activity with Storage:		No
Small Quantity On-Site Burner Exemption:		No
Smelting Melting and Refining Furnace Exemption:		No
Underground Injection Control:		No
Off-Site Waste Receipt:		No
Universal Waste Indicator:		No
Universal Waste Destination Facility:		No
Federal Universal Waste:		No
Active Site Fed-Reg Treatment Storage and Disposal Facility:		Not reported
Active Site Converter Treatment storage and Disposal Facility:		Not reported
Active Site State-Reg Treatment Storage and Disposal Facility:		Not reported

Map ID
 Direction
 Distance
 Elevation

MAP FINDINGS

Site

Database(s)

EDR ID Number
 EPA ID Number

TSA REGENCY TOWERS (Continued)

1026488135

Active Site State-Reg Handler:	---
Federal Facility Indicator:	Not reported
Hazardous Secondary Material Indicator:	N
Sub-Part K Indicator:	Not reported
Commercial TSD Indicator:	No
Treatment Storage and Disposal Type:	Not reported
2018 GPRA Permit Baseline:	Not on the Baseline
2018 GPRA Renewals Baseline:	Not on the Baseline
Permit Renewals Workload Universe:	Not reported
Permit Workload Universe:	Not reported
Permit Progress Universe:	Not reported
Post-Closure Workload Universe:	Not reported
Closure Workload Universe:	Not reported
202 GPRA Corrective Action Baseline:	No
Corrective Action Workload Universe:	No
Subject to Corrective Action Universe:	No
Non-TSDs Where RCRA CA has Been Imposed Universe:	No
TSDs Potentially Subject to CA Under 3004 (u)/(v) Universe:	No
TSDs Only Subject to CA under Discretionary Auth Universe:	No
Corrective Action Priority Ranking:	No NCAPS ranking
Environmental Control Indicator:	No
Institutional Control Indicator:	No
Human Exposure Controls Indicator:	N/A
Groundwater Controls Indicator:	N/A
Operating TSDF Universe:	Not reported
Full Enforcement Universe:	Not reported
Significant Non-Complier Universe:	No
Unaddressed Significant Non-Complier Universe:	No
Addressed Significant Non-Complier Universe:	No
Significant Non-Complier With a Compliance Schedule Universe:	No
Financial Assurance Required:	Not reported
Handler Date of Last Change:	2020-11-30 19:32:44.0
Recognized Trader-Importer:	No
Recognized Trader-Exporter:	No
Importer of Spent Lead Acid Batteries:	No
Exporter of Spent Lead Acid Batteries:	No
Recycler Activity Without Storage:	No
Manifest Broker:	No
Sub-Part P Indicator:	No

Handler - Owner Operator:

Owner/Operator Indicator:	Owner
Owner/Operator Name:	TANEKA LEMLE
Legal Status:	Other
Date Became Current:	Not reported
Date Ended Current:	Not reported
Owner/Operator Address:	151 NORTH LOCUST ST #302
Owner/Operator City,State,Zip:	INGLEWOOD, CA 90301
Owner/Operator Telephone:	310-672-3988
Owner/Operator Telephone Ext:	Not reported
Owner/Operator Fax:	Not reported
Owner/Operator Email:	Not reported

Owner/Operator Indicator:	Operator
Owner/Operator Name:	TANEKA LEMLE
Legal Status:	Other

Map ID
 Direction
 Distance
 Elevation

MAP FINDINGS

Site

Database(s)

EDR ID Number
 EPA ID Number

TSA REGENCY TOWERS (Continued)

1026488135

Date Became Current: Not reported
 Date Ended Current: Not reported
 Owner/Operator Address: 151 NORTH LOCUST ST #302
 Owner/Operator City,State,Zip: INGLEWOOD, CA 90301
 Owner/Operator Telephone: 310-672-3988
 Owner/Operator Telephone Ext: Not reported
 Owner/Operator Fax: Not reported
 Owner/Operator Email: Not reported

Historic Generators:

Receive Date: 2020-11-24 00:00:00.0
 Handler Name: TSA REGENCY TOWERS
 Federal Waste Generator Description: Not a generator, verified
 State District Owner: Not reported
 Large Quantity Handler of Universal Waste: No
 Recognized Trader Importer: No
 Recognized Trader Exporter: No
 Spent Lead Acid Battery Importer: No
 Spent Lead Acid Battery Exporter: No
 Current Record: Yes
 Non Storage Recycler Activity: Not reported
 Electronic Manifest Broker: Not reported

List of NAICS Codes and Descriptions:

NAICS Code: 336350
 NAICS Description: MOTOR VEHICLE TRANSMISSION AND POWER TRAIN PARTS MANUFACTURING

Facility Has Received Notices of Violations:

Violations: No Violations Found

Evaluation Action Summary:

Evaluations: No Evaluations Found

V211
 SSE
 < 1/8
 0.039 mi.
 207 ft.

REGENCY TOWERS
151 N. LOCUST ST., UNIT #203
INGLEWOOD, CA 90301

RCRA NonGen / NLR

1026712538
CAC003100782

Site 3 of 7 in cluster V

Relative:
Higher
Actual:
155 ft.

RCRA NonGen / NLR:
 Date Form Received by Agency: 2021-01-13 00:00:00.0
 Handler Name: REGENCY TOWERS
 Handler Address: 151 N. LOCUST ST., UNIT #203
 Handler City,State,Zip: INGLEWOOD, CA 90301
 EPA ID: CAC003100782
 Contact Name: ANAIS LAURANT
 Contact Address: 11812 SAN VICENTE BLVD., SUITE 600
 Contact City,State,Zip: LOS ANGELES, CA 90049-5022
 Contact Telephone: 310-677-5400
 Contact Fax: Not reported
 Contact Email: REGENCYTOWERS@TSAPROPERTIES.COM
 Contact Title: Not reported
 EPA Region: 09
 Land Type: Not reported
 Federal Waste Generator Description: Not a generator, verified

Map ID
 Direction
 Distance
 Elevation

MAP FINDINGS

Site

Database(s)

EDR ID Number
 EPA ID Number

REGENCY TOWERS (Continued)

1026712538

Non-Notifier:	Not reported
Biennial Report Cycle:	Not reported
Accessibility:	Not reported
Active Site Indicator:	Not reported
State District Owner:	Not reported
State District:	Not reported
Mailing Address:	11812 SAN VICENTE BLVD., SUITE 600
Mailing City,State,Zip:	LOS ANGELES, CA 90049-5022
Owner Name:	THOMAS SAFRAN & ASSOCIATES
Owner Type:	Other
Operator Name:	ANAIS LAURANT
Operator Type:	Other
Short-Term Generator Activity:	No
Importer Activity:	No
Mixed Waste Generator:	No
Transporter Activity:	No
Transfer Facility Activity:	No
Recycler Activity with Storage:	No
Small Quantity On-Site Burner Exemption:	No
Smelting Melting and Refining Furnace Exemption:	No
Underground Injection Control:	No
Off-Site Waste Receipt:	No
Universal Waste Indicator:	No
Universal Waste Destination Facility:	No
Federal Universal Waste:	No
Active Site Fed-Reg Treatment Storage and Disposal Facility:	Not reported
Active Site Converter Treatment storage and Disposal Facility:	Not reported
Active Site State-Reg Treatment Storage and Disposal Facility:	Not reported
Active Site State-Reg Handler:	---
Federal Facility Indicator:	Not reported
Hazardous Secondary Material Indicator:	N
Sub-Part K Indicator:	Not reported
Commercial TSD Indicator:	No
Treatment Storage and Disposal Type:	Not reported
2018 GPRA Permit Baseline:	Not on the Baseline
2018 GPRA Renewals Baseline:	Not on the Baseline
Permit Renewals Workload Universe:	Not reported
Permit Workload Universe:	Not reported
Permit Progress Universe:	Not reported
Post-Closure Workload Universe:	Not reported
Closure Workload Universe:	Not reported
202 GPRA Corrective Action Baseline:	No
Corrective Action Workload Universe:	No
Subject to Corrective Action Universe:	No
Non-TSDFs Where RCRA CA has Been Imposed Universe:	No
TSDFs Potentially Subject to CA Under 3004 (u)/(v) Universe:	No
TSDFs Only Subject to CA under Discretionary Auth Universe:	No
Corrective Action Priority Ranking:	No NCAPS ranking
Environmental Control Indicator:	No
Institutional Control Indicator:	No
Human Exposure Controls Indicator:	N/A
Groundwater Controls Indicator:	N/A
Operating TSDF Universe:	Not reported
Full Enforcement Universe:	Not reported
Significant Non-Complier Universe:	No
Unaddressed Significant Non-Complier Universe:	No
Addressed Significant Non-Complier Universe:	No

Map ID
Direction
Distance
Elevation

MAP FINDINGS

Site

Database(s)

EDR ID Number
EPA ID Number

REGENCY TOWERS (Continued)

1026712538

Significant Non-Complier With a Compliance Schedule Universe: No
Financial Assurance Required: Not reported
Handler Date of Last Change: 2021-02-26 18:44:22.0
Recognized Trader-Importer: No
Recognized Trader-Exporter: No
Importer of Spent Lead Acid Batteries: No
Exporter of Spent Lead Acid Batteries: No
Recycler Activity Without Storage: No
Manifest Broker: No
Sub-Part P Indicator: No

Handler - Owner Operator:

Owner/Operator Indicator: Owner
Owner/Operator Name: THOMAS SAFRAN & ASSOCIATES
Legal Status: Other
Date Became Current: Not reported
Date Ended Current: Not reported
Owner/Operator Address: 11812 SAN VICENTE BLVD., SUITE 600
Owner/Operator City,State,Zip: LOS ANGELES, CA 90049-5022
Owner/Operator Telephone: 310-677-5400
Owner/Operator Telephone Ext: Not reported
Owner/Operator Fax: Not reported
Owner/Operator Email: Not reported

Owner/Operator Indicator: Operator
Owner/Operator Name: ANAIS LAURANT
Legal Status: Other
Date Became Current: Not reported
Date Ended Current: Not reported
Owner/Operator Address: 11812 SAN VICENTE BLVD., SUITE 600
Owner/Operator City,State,Zip: LOS ANGELES, CA 90049-5022
Owner/Operator Telephone: 310-677-5400
Owner/Operator Telephone Ext: Not reported
Owner/Operator Fax: Not reported
Owner/Operator Email: Not reported

Historic Generators:

Receive Date: 2021-01-13 00:00:00.0
Handler Name: REGENCY TOWERS
Federal Waste Generator Description: Not a generator, verified
State District Owner: Not reported
Large Quantity Handler of Universal Waste: No
Recognized Trader Importer: No
Recognized Trader Exporter: No
Spent Lead Acid Battery Importer: No
Spent Lead Acid Battery Exporter: No
Current Record: Yes
Non Storage Recycler Activity: No
Electronic Manifest Broker: No

List of NAICS Codes and Descriptions:

NAICS Code: 56299
NAICS Description: ALL OTHER WASTE MANAGEMENT SERVICES

Map ID
 Direction
 Distance
 Elevation

MAP FINDINGS

Site

Database(s)

EDR ID Number
 EPA ID Number

REGENCY TOWERS (Continued)

1026712538

Facility Has Received Notices of Violations:
 Violations: No Violations Found

Evaluation Action Summary:
 Evaluations: No Evaluations Found

V212	REGENCY TOWERS	RCRA NonGen / NLR	1026480352
SSE	151 N LOCUST ST		CAC003086310
< 1/8	INGLEWOOD, CA 90301		
0.039 mi.			
207 ft.	Site 4 of 7 in cluster V		

Relative: Higher	RCRA NonGen / NLR:	2020-10-01 00:00:00.0
Actual: 155 ft.	Date Form Received by Agency:	
	Handler Name: REGENCY TOWERS	
	Handler Address: 151 N LOCUST ST	
	Handler City,State,Zip: INGLEWOOD, CA 90301	
	EPA ID: CAC003086310	
	Contact Name: RUBEN SPIVEY	
	Contact Address: 151 N LOCUST ST	
	Contact City,State,Zip: INGLEWOOD, CA 90301	
	Contact Telephone: 310-672-3988	
	Contact Fax: Not reported	
	Contact Email: REGENCYTOWERS@TSAPROPERTIES.COM	
	Contact Title: Not reported	
	EPA Region: 09	
	Land Type: Not reported	
	Federal Waste Generator Description: Not a generator, verified	
	Non-Notifier: Not reported	
	Biennial Report Cycle: Not reported	
	Accessibility: Not reported	
	Active Site Indicator: Not reported	
	State District Owner: Not reported	
	State District: Not reported	
	Mailing Address: 151 N LOCUST ST	
	Mailing City,State,Zip: INGLEWOOD, CA 90301	
	Owner Name: THOMAS SAFRAN & ASSOCIATES	
	Owner Type: Other	
	Operator Name: RUBEN SPIVEY	
	Operator Type: Other	
	Short-Term Generator Activity: No	
	Importer Activity: No	
	Mixed Waste Generator: No	
	Transporter Activity: No	
	Transfer Facility Activity: No	
	Recycler Activity with Storage: No	
	Small Quantity On-Site Burner Exemption: No	
	Smelting Melting and Refining Furnace Exemption: No	
	Underground Injection Control: No	
	Off-Site Waste Receipt: No	
	Universal Waste Indicator: No	
	Universal Waste Destination Facility: No	
	Federal Universal Waste: No	
	Active Site Fed-Reg Treatment Storage and Disposal Facility: Not reported	
	Active Site Converter Treatment storage and Disposal Facility: Not reported	
	Active Site State-Reg Treatment Storage and Disposal Facility: Not reported	

Map ID
 Direction
 Distance
 Elevation

MAP FINDINGS

Site

Database(s)

EDR ID Number
 EPA ID Number

REGENCY TOWERS (Continued)

1026480352

Active Site State-Reg Handler:	---
Federal Facility Indicator:	Not reported
Hazardous Secondary Material Indicator:	N
Sub-Part K Indicator:	Not reported
Commercial TSD Indicator:	No
Treatment Storage and Disposal Type:	Not reported
2018 GPRA Permit Baseline:	Not on the Baseline
2018 GPRA Renewals Baseline:	Not on the Baseline
Permit Renewals Workload Universe:	Not reported
Permit Workload Universe:	Not reported
Permit Progress Universe:	Not reported
Post-Closure Workload Universe:	Not reported
Closure Workload Universe:	Not reported
202 GPRA Corrective Action Baseline:	No
Corrective Action Workload Universe:	No
Subject to Corrective Action Universe:	No
Non-TSDFs Where RCRA CA has Been Imposed Universe:	No
TSDFs Potentially Subject to CA Under 3004 (u)/(v) Universe:	No
TSDFs Only Subject to CA under Discretionary Auth Universe:	No
Corrective Action Priority Ranking:	No NCAPS ranking
Environmental Control Indicator:	No
Institutional Control Indicator:	No
Human Exposure Controls Indicator:	N/A
Groundwater Controls Indicator:	N/A
Operating TSDF Universe:	Not reported
Full Enforcement Universe:	Not reported
Significant Non-Complier Universe:	No
Unaddressed Significant Non-Complier Universe:	No
Addressed Significant Non-Complier Universe:	No
Significant Non-Complier With a Compliance Schedule Universe:	No
Financial Assurance Required:	Not reported
Handler Date of Last Change:	2020-10-08 18:50:13.0
Recognized Trader-Importer:	No
Recognized Trader-Exporter:	No
Importer of Spent Lead Acid Batteries:	No
Exporter of Spent Lead Acid Batteries:	No
Recycler Activity Without Storage:	No
Manifest Broker:	No
Sub-Part P Indicator:	No

Handler - Owner Operator:

Owner/Operator Indicator:	Owner
Owner/Operator Name:	THOMAS SAFRAN & ASSOCIATES
Legal Status:	Other
Date Became Current:	Not reported
Date Ended Current:	Not reported
Owner/Operator Address:	151 N LOCUST ST
Owner/Operator City,State,Zip:	INGLEWOOD, CA 90301
Owner/Operator Telephone:	310-672-3988
Owner/Operator Telephone Ext:	Not reported
Owner/Operator Fax:	Not reported
Owner/Operator Email:	Not reported

Owner/Operator Indicator:	Operator
Owner/Operator Name:	RUBEN SPIVEY
Legal Status:	Other

Map ID
 Direction
 Distance
 Elevation

MAP FINDINGS

Site

Database(s)

EDR ID Number
 EPA ID Number

REGENCY TOWERS (Continued)

1026480352

Date Became Current: Not reported
 Date Ended Current: Not reported
 Owner/Operator Address: 151 N LOCUST ST
 Owner/Operator City,State,Zip: INGLEWOOD, CA 90301
 Owner/Operator Telephone: 310-672-3988
 Owner/Operator Telephone Ext: Not reported
 Owner/Operator Fax: Not reported
 Owner/Operator Email: Not reported

Historic Generators:

Receive Date: 2020-10-01 00:00:00.0
 Handler Name: REGENCY TOWERS
 Federal Waste Generator Description: Not a generator, verified
 State District Owner: Not reported
 Large Quantity Handler of Universal Waste: No
 Recognized Trader Importer: No
 Recognized Trader Exporter: No
 Spent Lead Acid Battery Importer: No
 Spent Lead Acid Battery Exporter: No
 Current Record: Yes
 Non Storage Recycler Activity: Not reported
 Electronic Manifest Broker: Not reported

List of NAICS Codes and Descriptions:

NAICS Code: 238290
 NAICS Description: OTHER BUILDING EQUIPMENT CONTRACTORS

Facility Has Received Notices of Violations:

Violations: No Violations Found

Evaluation Action Summary:

Evaluations: No Evaluations Found

V213
 SSE
 < 1/8
 0.039 mi.
 207 ft.

REGENCY TOWERS
151 N LOCUST ST
INGLEWOOD, CA 90301

RCRA NonGen / NLR 1026466017
CAC003071279

Site 5 of 7 in cluster V

Relative:
Higher
Actual:
155 ft.

RCRA NonGen / NLR:
 Date Form Received by Agency: 2020-06-17 00:00:00.0
 Handler Name: REGENCY TOWERS
 Handler Address: 151 N LOCUST ST
 Handler City,State,Zip: INGLEWOOD, CA 90301
 EPA ID: CAC003071279
 Contact Name: REGENCY TOWERS/RUBEN SPIVEY
 Contact Address: 11812 SAN VICENTE BLVD
 Contact City,State,Zip: LOS ANGELES, CA 90049
 Contact Telephone: 310-672-3988
 Contact Fax: Not reported
 Contact Email: REGENCYTOWERS@TSAPROPERTIES.COM
 Contact Title: Not reported
 EPA Region: 09
 Land Type: Not reported
 Federal Waste Generator Description: Not a generator, verified

Map ID
 Direction
 Distance
 Elevation

MAP FINDINGS

Site

Database(s)

EDR ID Number
 EPA ID Number

REGENCY TOWERS (Continued)

1026466017

Non-Notifier:	Not reported
Biennial Report Cycle:	Not reported
Accessibility:	Not reported
Active Site Indicator:	Not reported
State District Owner:	Not reported
State District:	Not reported
Mailing Address:	11812 SAN VICENTE BLVD
Mailing City,State,Zip:	LOS ANGELES, CA 90049
Owner Name:	THOMAS SAFRAN & ASSOCIATES
Owner Type:	Other
Operator Name:	REGENCY TOWERS/RUBEN SPIVEY
Operator Type:	Other
Short-Term Generator Activity:	No
Importer Activity:	No
Mixed Waste Generator:	No
Transporter Activity:	No
Transfer Facility Activity:	No
Recycler Activity with Storage:	No
Small Quantity On-Site Burner Exemption:	No
Smelting Melting and Refining Furnace Exemption:	No
Underground Injection Control:	No
Off-Site Waste Receipt:	No
Universal Waste Indicator:	No
Universal Waste Destination Facility:	No
Federal Universal Waste:	No
Active Site Fed-Reg Treatment Storage and Disposal Facility:	Not reported
Active Site Converter Treatment storage and Disposal Facility:	Not reported
Active Site State-Reg Treatment Storage and Disposal Facility:	Not reported
Active Site State-Reg Handler:	---
Federal Facility Indicator:	Not reported
Hazardous Secondary Material Indicator:	N
Sub-Part K Indicator:	Not reported
Commercial TSD Indicator:	No
Treatment Storage and Disposal Type:	Not reported
2018 GPRA Permit Baseline:	Not on the Baseline
2018 GPRA Renewals Baseline:	Not on the Baseline
Permit Renewals Workload Universe:	Not reported
Permit Workload Universe:	Not reported
Permit Progress Universe:	Not reported
Post-Closure Workload Universe:	Not reported
Closure Workload Universe:	Not reported
202 GPRA Corrective Action Baseline:	No
Corrective Action Workload Universe:	No
Subject to Corrective Action Universe:	No
Non-TSDFs Where RCRA CA has Been Imposed Universe:	No
TSDFs Potentially Subject to CA Under 3004 (u)/(v) Universe:	No
TSDFs Only Subject to CA under Discretionary Auth Universe:	No
Corrective Action Priority Ranking:	No NCAPS ranking
Environmental Control Indicator:	No
Institutional Control Indicator:	No
Human Exposure Controls Indicator:	N/A
Groundwater Controls Indicator:	N/A
Operating TSDF Universe:	Not reported
Full Enforcement Universe:	Not reported
Significant Non-Complier Universe:	No
Unaddressed Significant Non-Complier Universe:	No
Addressed Significant Non-Complier Universe:	No

Map ID
Direction
Distance
Elevation

MAP FINDINGS

Site

Database(s)

EDR ID Number
EPA ID Number

REGENCY TOWERS (Continued)

1026466017

Significant Non-Complier With a Compliance Schedule Universe: No
Financial Assurance Required: Not reported
Handler Date of Last Change: 2020-07-10 18:44:18.0
Recognized Trader-Importer: No
Recognized Trader-Exporter: No
Importer of Spent Lead Acid Batteries: No
Exporter of Spent Lead Acid Batteries: No
Recycler Activity Without Storage: No
Manifest Broker: No
Sub-Part P Indicator: No

Handler - Owner Operator:

Owner/Operator Indicator: Owner
Owner/Operator Name: THOMAS SAFRAN & ASSOCIATES
Legal Status: Other
Date Became Current: Not reported
Date Ended Current: Not reported
Owner/Operator Address: 11812 SAN VICENTE BLVD
Owner/Operator City,State,Zip: LOS ANGELES, CA 90049
Owner/Operator Telephone: 310-672-3988
Owner/Operator Telephone Ext: Not reported
Owner/Operator Fax: Not reported
Owner/Operator Email: Not reported

Owner/Operator Indicator: Operator
Owner/Operator Name: REGENCY TOWERS/RUBEN SPIVEY
Legal Status: Other
Date Became Current: Not reported
Date Ended Current: Not reported
Owner/Operator Address: 11812 SAN VICENTE BLVD
Owner/Operator City,State,Zip: LOS ANGELES, CA 90049
Owner/Operator Telephone: 310-672-3988
Owner/Operator Telephone Ext: Not reported
Owner/Operator Fax: Not reported
Owner/Operator Email: Not reported

Historic Generators:

Receive Date: 2020-06-17 00:00:00.0
Handler Name: REGENCY TOWERS
Federal Waste Generator Description: Not a generator, verified
State District Owner: Not reported
Large Quantity Handler of Universal Waste: No
Recognized Trader Importer: No
Recognized Trader Exporter: No
Spent Lead Acid Battery Importer: No
Spent Lead Acid Battery Exporter: No
Current Record: Yes
Non Storage Recycler Activity: Not reported
Electronic Manifest Broker: Not reported

List of NAICS Codes and Descriptions:

NAICS Code: 238290
NAICS Description: OTHER BUILDING EQUIPMENT CONTRACTORS

Map ID
 Direction
 Distance
 Elevation

MAP FINDINGS

Site

Database(s)

EDR ID Number
 EPA ID Number

REGENCY TOWERS (Continued)

1026466017

Facility Has Received Notices of Violations:
 Violations: No Violations Found

Evaluation Action Summary:
 Evaluations: No Evaluations Found

I214 South < 1/8 0.042 mi. 220 ft.	WILSON GO GET EM 225 S MARKET INGLEWOOD, CA Site 12 of 13 in cluster I EDR Hist Cleaner Year: Name: 1931 WILSON GO GET EM	EDR Hist Cleaner	1009212493 N/A
Relative: Lower Actual: 138 ft.	Type: CLOTHES PRESSERS AND CLEANERS		

215 SSE < 1/8 0.042 mi. 224 ft.	OSAGE 924 S OSAGE AVE INGLEWOOD, CA 90301 RCRA NonGen / NLR: Date Form Received by Agency: OSAGE 2020-01-13 00:00:00.0 Handler Name: Handler Address: 924 S OSAGE AVE Handler City,State,Zip: INGLEWOOD, CA 90301 EPA ID: CAC003050636 Contact Name: BENJAMIN TRAN Contact Address: 924 S OSAGE AVE Contact City,State,Zip: INGLEWOOD, CA 90301 Contact Telephone: 808-479-9625 Contact Fax: Not reported Contact Email: ANGEL.BETANCOURT@SAFETY-KLEEN.COM Contact Title: Not reported EPA Region: 09 Land Type: Not reported Federal Waste Generator Description: Not a generator, verified Non-Notifier: Not reported Biennial Report Cycle: Not reported Accessibility: Not reported Active Site Indicator: Not reported State District Owner: Not reported State District: Not reported Mailing Address: 924 S OSAGE AVE Mailing City,State,Zip: INGLEWOOD, CA 90301 Owner Name: BENJAMIN TRAN Owner Type: Other Operator Name: BENJAMIN TRAN Operator Type: Other Short-Term Generator Activity: No Importer Activity: No Mixed Waste Generator: No	RCRA NonGen / NLR	1026044322 CAC003050636
Relative: Lower Actual: 116 ft.			

Map ID
 Direction
 Distance
 Elevation

MAP FINDINGS

Site

Database(s)

EDR ID Number
 EPA ID Number

OSAGE (Continued)

1026044322

Transporter Activity:	No
Transfer Facility Activity:	No
Recycler Activity with Storage:	No
Small Quantity On-Site Burner Exemption:	No
Smelting Melting and Refining Furnace Exemption:	No
Underground Injection Control:	No
Off-Site Waste Receipt:	No
Universal Waste Indicator:	No
Universal Waste Destination Facility:	No
Federal Universal Waste:	No
Active Site Fed-Reg Treatment Storage and Disposal Facility:	Not reported
Active Site Converter Treatment storage and Disposal Facility:	Not reported
Active Site State-Reg Treatment Storage and Disposal Facility:	Not reported
Active Site State-Reg Handler:	---
Federal Facility Indicator:	Not reported
Hazardous Secondary Material Indicator:	N
Sub-Part K Indicator:	Not reported
Commercial TSD Indicator:	No
Treatment Storage and Disposal Type:	Not reported
2018 GPRA Permit Baseline:	Not on the Baseline
2018 GPRA Renewals Baseline:	Not on the Baseline
Permit Renewals Workload Universe:	Not reported
Permit Workload Universe:	Not reported
Permit Progress Universe:	Not reported
Post-Closure Workload Universe:	Not reported
Closure Workload Universe:	Not reported
202 GPRA Corrective Action Baseline:	No
Corrective Action Workload Universe:	No
Subject to Corrective Action Universe:	No
Non-TSDs Where RCRA CA has Been Imposed Universe:	No
TSDs Potentially Subject to CA Under 3004 (u)/(v) Universe:	No
TSDs Only Subject to CA under Discretionary Auth Universe:	No
Corrective Action Priority Ranking:	No NCAPS ranking
Environmental Control Indicator:	No
Institutional Control Indicator:	No
Human Exposure Controls Indicator:	N/A
Groundwater Controls Indicator:	N/A
Operating TSDF Universe:	Not reported
Full Enforcement Universe:	Not reported
Significant Non-Complier Universe:	No
Unaddressed Significant Non-Complier Universe:	No
Addressed Significant Non-Complier Universe:	No
Significant Non-Complier With a Compliance Schedule Universe:	No
Financial Assurance Required:	Not reported
Handler Date of Last Change:	2020-02-10 17:52:28.0
Recognized Trader-Importer:	No
Recognized Trader-Exporter:	No
Importer of Spent Lead Acid Batteries:	No
Exporter of Spent Lead Acid Batteries:	No
Recycler Activity Without Storage:	No
Manifest Broker:	No
Sub-Part P Indicator:	No

Handler - Owner Operator:

Owner/Operator Indicator:

Owner/Operator Name:

Owner

BENJAMIN TRAN

Map ID
Direction
Distance
Elevation

MAP FINDINGS

Site

Database(s)

EDR ID Number
EPA ID Number

OSAGE (Continued)

1026044322

Legal Status: Other
Date Became Current: Not reported
Date Ended Current: Not reported
Owner/Operator Address: 924 S OSAGE AVE
Owner/Operator City,State,Zip: INGLEWOOD, CA 90301
Owner/Operator Telephone: 808-479-9625
Owner/Operator Telephone Ext: Not reported
Owner/Operator Fax: Not reported
Owner/Operator Email: Not reported

Owner/Operator Indicator: Operator
Owner/Operator Name: BENJAMIN TRAN
Legal Status: Other
Date Became Current: Not reported
Date Ended Current: Not reported
Owner/Operator Address: 924 S OSAGE AVE
Owner/Operator City,State,Zip: INGLEWOOD, CA 90301
Owner/Operator Telephone: 808-479-9625
Owner/Operator Telephone Ext: Not reported
Owner/Operator Fax: Not reported
Owner/Operator Email: Not reported

Historic Generators:

Receive Date: 2020-01-13 00:00:00.0
Handler Name: OSAGE
Federal Waste Generator Description: Not a generator, verified
State District Owner: Not reported
Large Quantity Handler of Universal Waste: No
Recognized Trader Importer: No
Recognized Trader Exporter: No
Spent Lead Acid Battery Importer: No
Spent Lead Acid Battery Exporter: No
Current Record: Yes
Non Storage Recycler Activity: Not reported
Electronic Manifest Broker: Not reported

List of NAICS Codes and Descriptions:

NAICS Code: 53111
NAICS Description: LESSORS OF RESIDENTIAL BUILDINGS AND DWELLINGS

Facility Has Received Notices of Violations:

Violations: No Violations Found

Evaluation Action Summary:

Evaluations: No Evaluations Found

Map ID
 Direction
 Distance
 Elevation

MAP FINDINGS

EDR ID Number
 EPA ID Number

Elevation	Site	Database(s)	EDR ID Number EPA ID Number
W216 SSW < 1/8 0.044 mi. 233 ft.	YOUNG N W 215 E REGENT INGLEWOOD, CA Site 1 of 11 in cluster W Relative: EDR Hist Cleaner Lower Actual: 143 ft.	EDR Hist Cleaner	1009212494 N/A
	Year: Name: 1931 YOUNG N W 1931 YOUNG N W 1931 YOUNG N W 1931 YOUNG N W 1931 YOUNG N W 1931 YOUNG N W 1931 YOUNG N W 1935 BEITCH J E 1940 VEITCH D E	Type: DRY CLEANERS DYERS AND CLEANERS RUG CLEANING AND RENOVATING CLOTHES PRESSERS AND CLEANERS CLEANERS GARMENTS CURTAINS AND DRAPERIES HAT CLEANERS AND BLOCKERS CLOTHES PRESSERS AND CLEANERS CLOTHES PRESSERS AND CLEANERS	

W217 SSW < 1/8 0.044 mi. 233 ft.	ST MARKET D3 LLC 215 E REGENT ST. LOS ANGELES, CA 90301 Site 2 of 11 in cluster W Relative: RCRA NonGen / NLR: Lower Actual: 143 ft.	RCRA NonGen / NLR	1026466464 CAC003071751
	Date Form Received by Agency: 2020-06-19 00:00:00.0 Handler Name: ST MARKET D3 LLC Handler Address: 215 E REGENT ST. Handler City,State,Zip: LOS ANGELES, CA 90301 EPA ID: CAC003071751 Contact Name: WENDY SOV Contact Address: 11811 SAN VICENTE BLVD Contact City,State,Zip: LOS ANGELES, CA 90049 Contact Telephone: 424-372-9835 Contact Fax: Not reported Contact Email: WENDY@TSAHOUSING.COM Contact Title: Not reported EPA Region: 09 Land Type: Not reported Federal Waste Generator Description: Not a generator, verified Non-Notifier: Not reported Biennial Report Cycle: Not reported Accessibility: Not reported Active Site Indicator: Not reported State District Owner: Not reported State District: Not reported Mailing Address: 9665 WILSHIRE BLVD, SUITE 200 Mailing City,State,Zip: BEVERLY HILLS, CA 90212 Owner Name: ST MARKET D3 LLC Owner Type: Other Operator Name: WENDY SOV Operator Type: Other Short-Term Generator Activity: No Importer Activity: No Mixed Waste Generator: No Transporter Activity: No Transfer Facility Activity: No Recycler Activity with Storage: No Small Quantity On-Site Burner Exemption: No Smelting Melting and Refining Furnace Exemption: No		

Map ID
 Direction
 Distance
 Elevation

MAP FINDINGS

Site

Database(s)

EDR ID Number
 EPA ID Number

ST MARKET D3 LLC (Continued)

1026466464

Underground Injection Control:	No
Off-Site Waste Receipt:	No
Universal Waste Indicator:	No
Universal Waste Destination Facility:	No
Federal Universal Waste:	No
Active Site Fed-Reg Treatment Storage and Disposal Facility:	Not reported
Active Site Converter Treatment storage and Disposal Facility:	Not reported
Active Site State-Reg Treatment Storage and Disposal Facility:	Not reported
Active Site State-Reg Handler:	---
Federal Facility Indicator:	Not reported
Hazardous Secondary Material Indicator:	N
Sub-Part K Indicator:	Not reported
Commercial TSD Indicator:	No
Treatment Storage and Disposal Type:	Not reported
2018 GPRA Permit Baseline:	Not on the Baseline
2018 GPRA Renewals Baseline:	Not on the Baseline
Permit Renewals Workload Universe:	Not reported
Permit Workload Universe:	Not reported
Permit Progress Universe:	Not reported
Post-Closure Workload Universe:	Not reported
Closure Workload Universe:	Not reported
202 GPRA Corrective Action Baseline:	No
Corrective Action Workload Universe:	No
Subject to Corrective Action Universe:	No
Non-TSDFs Where RCRA CA has Been Imposed Universe:	No
TSDFs Potentially Subject to CA Under 3004 (u)/(v) Universe:	No
TSDFs Only Subject to CA under Discretionary Auth Universe:	No
Corrective Action Priority Ranking:	No NCAPS ranking
Environmental Control Indicator:	No
Institutional Control Indicator:	No
Human Exposure Controls Indicator:	N/A
Groundwater Controls Indicator:	N/A
Operating TSDF Universe:	Not reported
Full Enforcement Universe:	Not reported
Significant Non-Complier Universe:	No
Unaddressed Significant Non-Complier Universe:	No
Addressed Significant Non-Complier Universe:	No
Significant Non-Complier With a Compliance Schedule Universe:	No
Financial Assurance Required:	Not reported
Handler Date of Last Change:	2020-07-10 18:44:27.0
Recognized Trader-Importer:	No
Recognized Trader-Exporter:	No
Importer of Spent Lead Acid Batteries:	No
Exporter of Spent Lead Acid Batteries:	No
Recycler Activity Without Storage:	No
Manifest Broker:	No
Sub-Part P Indicator:	No

Handler - Owner Operator:

Owner/Operator Indicator:	Owner
Owner/Operator Name:	ST MARKET D3 LLC
Legal Status:	Other
Date Became Current:	Not reported
Date Ended Current:	Not reported
Owner/Operator Address:	215 E REGENT ST.
Owner/Operator City,State,Zip:	LOS ANGELES, CA 90301

Map ID
 Direction
 Distance
 Elevation

MAP FINDINGS

Site

Database(s)

EDR ID Number
 EPA ID Number

ST MARKET D3 LLC (Continued)

1026466464

Owner/Operator Telephone:	424-372-9835
Owner/Operator Telephone Ext:	Not reported
Owner/Operator Fax:	Not reported
Owner/Operator Email:	Not reported
Owner/Operator Indicator:	Operator
Owner/Operator Name:	WENDY SOV
Legal Status:	Other
Date Became Current:	Not reported
Date Ended Current:	Not reported
Owner/Operator Address:	11811 SAN VICENTE BLVD
Owner/Operator City,State,Zip:	LOS ANGELES, CA 90049
Owner/Operator Telephone:	424-372-9835
Owner/Operator Telephone Ext:	Not reported
Owner/Operator Fax:	Not reported
Owner/Operator Email:	Not reported

Historic Generators:

Receive Date:	2020-06-19 00:00:00.0
Handler Name:	ST MARKET D3 LLC
Federal Waste Generator Description:	Not a generator, verified
State District Owner:	Not reported
Large Quantity Handler of Universal Waste:	No
Recognized Trader Importer:	No
Recognized Trader Exporter:	No
Spent Lead Acid Battery Importer:	No
Spent Lead Acid Battery Exporter:	No
Current Record:	Yes
Non Storage Recycler Activity:	Not reported
Electronic Manifest Broker:	Not reported

List of NAICS Codes and Descriptions:

NAICS Code:	531110
NAICS Description:	LESSORS OF RESIDENTIAL BUILDINGS AND DWELLINGS

Facility Has Received Notices of Violations:

Violations:	No Violations Found
-------------	---------------------

Evaluation Action Summary:

Evaluations:	No Evaluations Found
--------------	----------------------

W218
SSW
 < 1/8
 0.046 mi.
 245 ft.

BUFFINGTON PONTIAC CO
204 N LA BREA AV
INGLEWOOD, CA
 Site 3 of 11 in cluster W

EDR Hist Auto **1009116617**
 N/A

Relative:
Lower

EDR Hist Auto

Actual:
 142 ft.

Year: Name:
 1940 BUFFINGTON PONTIAC CO

Type:
 AUTOMOBILE REPAIRING

Map ID
Direction
Distance
Elevation

MAP FINDINGS

Site

Database(s)

EDR ID Number
EPA ID Number

FUJITA CORPORATION (Continued)

S106116202

Date: 09/10/2002
Action: Leak Discovery

Global Id: T0603707095
Action Type: ENFORCEMENT
Date: 09/10/2003
Action: Closure/No Further Action Letter

Global Id: T0603707095
Action Type: Other
Date: 09/10/2002
Action: Leak Stopped

Global Id: T0603707095
Action Type: Other
Date: 10/07/2002
Action: Leak Reported

LUST:

Global Id: T0603707095
Status: Open - Case Begin Date
Status Date: 09/10/2002

Global Id: T0603707095
Status: Open - Site Assessment
Status Date: 10/07/2002

Global Id: T0603707095
Status: Completed - Case Closed
Status Date: 09/10/2003

LUST REG 4:

Region: 4
Regional Board: 04
County: Los Angeles
Facility Id: R-37884
Status: Preliminary site assessment underway
Substance: Gasoline
Substance Quantity: Not reported
Local Case No: 27016-37884
Case Type: Undefined
Abatement Method Used at the Site: Not reported

Global ID: T0603707095
W Global ID: Not reported
Staff: Not reported
Local Agency: 19000
Cross Street: BEACH AVE.
Enforcement Type: Not reported
Date Leak Discovered: 9/10/2002
Date Leak First Reported: 10/7/2002
Date Leak Record Entered: Not reported
Date Confirmation Began: 10/7/2002
Date Leak Stopped: 9/10/2002
Date Case Last Changed on Database: Not reported
Date the Case was Closed: Not reported

Map ID
Direction
Distance
Elevation

MAP FINDINGS

Site

Database(s)

EDR ID Number
EPA ID Number

FUJITA CORPORATION (Continued)

S106116202

How Leak Discovered: OM
How Leak Stopped: Close Tank
Cause of Leak: UNK
Leak Source: UNK
Operator: Not reported
Water System: Not reported
Well Name: Not reported
Approx. Dist To Production Well (ft): Not reported
Source of Cleanup Funding: UNK
Preliminary Site Assessment Workplan Submitted: Not reported
Preliminary Site Assessment Began: 10/7/2002
Pollution Characterization Began: Not reported
Remediation Plan Submitted: Not reported
Remedial Action Underway: Not reported
Post Remedial Action Monitoring Began: Not reported
Enforcement Action Date: Not reported
Historical Max MTBE Date: Not reported
Hist Max MTBE Conc in Groundwater: Not reported
Hist Max MTBE Conc in Soil: 0
Significant Interim Remedial Action Taken: Not reported
GW Qualifier: Not reported
Soil Qualifier: ND
Organization: Not reported
Owner Contact: Not reported
Responsible Party: LARS HELLMONT
RP Address: 6167 BRISTOL PARKWAY, SUITE #390
Program: LUST
Lat/Long: 0 / 0
Local Agency Staff: Not reported
Beneficial Use: Not reported
Priority: Not reported
Cleanup Fund Id: Not reported
Suspended: Not reported
Assigned Name: Not reported
Summary: Not reported

CORTESE:

Name: FUJITA CORPORATION
Address: 230 LA BREA AVE. N.
City,State,Zip: INGLEWOOD, CA 90301
Region: CORTESE
Envirostor Id: Not reported
Global ID: T0603707095
Site/Facility Type: LUST CLEANUP SITE
Cleanup Status: COMPLETED - CASE CLOSED
Status Date: Not reported
Site Code: Not reported
Latitude: Not reported
Longitude: Not reported
Owner: Not reported
Enf Type: Not reported
Swat R: Not reported
Flag: active
Order No: Not reported
Waste Discharge System No: Not reported
Effective Date: Not reported
Region 2: Not reported

Map ID
 Direction
 Distance
 Elevation

MAP FINDINGS

Site

Database(s)

EDR ID Number
 EPA ID Number

FUJITA CORPORATION (Continued)

S106116202

WID Id: Not reported
 Solid Waste Id No: Not reported
 Waste Management Uit Name: Not reported
 File Name: Active Open

CERS:

Name: FUJITA CORPORATION
 Address: 230 LA BREA AVE. N.
 City,State,Zip: INGLEWOOD, CA 90301
 Site ID: 210903
 CERS ID: T0603707095
 CERS Description: Leaking Underground Storage Tank Cleanup Site

Affiliation:

Affiliation Type Desc: Regional Board Caseworker
 Entity Name: UNKNOWN - LOS ANGELES RWQCB (REGION 4)
 Entity Title: Not reported
 Affiliation Address: 320 W 4TH STREET
 Affiliation City: LOS ANGELES
 Affiliation State: CA
 Affiliation Country: Not reported
 Affiliation Zip: Not reported
 Affiliation Phone: Not reported

Affiliation Type Desc: Local Agency Caseworker
 Entity Name: TIM SMITH - LOS ANGELES COUNTY
 Entity Title: Not reported
 Affiliation Address: 900 S. FREMONT AVE.
 Affiliation City: ALHAMBRA
 Affiliation State: CA
 Affiliation Country: Not reported
 Affiliation Zip: Not reported
 Affiliation Phone: Not reported

Y221
South
< 1/8
0.050 mi.
262 ft.

GIL'S CLEANERS
312 E QUEEN ST
INGLEWOOD, CA 90300

EDR Hist Cleaner 1009126585
N/A

Site 1 of 14 in cluster Y

Relative:
Lower

EDR Hist Cleaner

Actual:
151 ft.

Year:	Name:	Type:
1960	GIL'S CLEANERS	Not reported
1964	GIL'S CLEANERS	Not reported
1979	GILS DRY CLEANERS	Drycleaning Plants, Except Rugs
1980	GILS DRY CLEANERS	Drycleaning Plants, Except Rugs
1982	GILS DRY CLEANERS	Drycleaning Plants, Except Rugs
1983	GILS DRY CLEANERS	Drycleaning Plants, Except Rugs
1985	GILS DRY CLEANERS	Drycleaning Plants, Except Rugs

Map ID
 Direction
 Distance
 Elevation

MAP FINDINGS

Site

Database(s)

EDR ID Number
 EPA ID Number

Y222
South
< 1/8
0.050 mi.
262 ft.

GIL'S CLEANERS
312 E QUEEN ST
INGLEWOOD, CA 90301

DRYCLEANERS **S121698815**
 N/A

Site 2 of 14 in cluster Y

Relative:
Lower
Actual:
151 ft.

DRYCLEAN SOUTH COAST:

Name:	GIL'S CLEANERS
Address:	312 E QUEEN ST
City,State,Zip:	INGLEWOOD, CA 90301
Facility ID:	6016
Application Number:	A66506
Permit Number:	P44613
Status:	O
Representative Name:	Not reported
Representative Telephone:	Not reported
Permit Status:	INACTIVE
BCAT Number:	000234
BCAT Description:	DRY CLEANING EQUIP PERCHLOROETHYLENE
CCAT Number:	Not reported
CCAT Description:	Not reported
UTM East:	0
UTM North:	0
Application Date:	12/31/9999
PO Issue Date:	08/19/1971
NAICS Code:	Not reported
SIC Code:	7216

I223
SSW
< 1/8
0.051 mi.
270 ft.

BAUM C L
202 E MANCHESTER AV
INGLEWOOD, CA

EDR Hist Auto **1008995876**
 N/A

Site 13 of 13 in cluster I

Relative:
Lower
Actual:
132 ft.

EDR Hist Auto

Year:	Name:	Type:
1931	MCMANUS F W	GASOLINE AND OIL SERVICE STATIONS
1931	PACHE LEE	AUTOMOBILE LAUNDRIES
1935	BAUM C L	GASOLINE AND OIL SERVICE STATIONS
1940	BAUM C L	GASOLINE AND OIL SERVICE STATIONS
1960	FINLEY E H SERVICE STATION	Not reported

Z224
SSW
< 1/8
0.052 mi.
277 ft.

KAISER PERMANENTE INGLEWOOD MEDICAL OFFICE BUILDIN
110 N LA BREA AVE
INGLEWOOD, CA 90301

CERS HAZ WASTE **S123500343**
CERS **N/A**
HWTS

Site 1 of 5 in cluster Z

Relative:
Lower
Actual:
136 ft.

CERS HAZ WASTE:

Name:	KAISER FOUNDATION HOSPITAL
Address:	110 N LA BREA AVE
City,State,Zip:	INGLEWOOD, CA 90301
Site ID:	127133
CERS ID:	10272250
CERS Description:	Hazardous Waste Generator

Map ID
Direction
Distance
Elevation

MAP FINDINGS

Site

Database(s)

EDR ID Number
EPA ID Number

KAISER PERMANENTE INGLEWOOD MEDICAL OFFICE BUILDING (Continued)

S123500343

CERS:

Name: KAISER FOUNDATION HOSPITAL
Address: 110 N LA BREA AVE
City,State,Zip: INGLEWOOD, CA 90301
Site ID: 127133
CERS ID: 10272250
CERS Description: Chemical Storage Facilities

Evaluation:

Eval General Type: Compliance Evaluation Inspection
Eval Date: 01-08-2020
Violations Found: No
Eval Type: Routine done by local agency
Eval Notes: Bertrand Nojang, Administrator
Eval Division: Los Angeles County Fire Department
Eval Program: HMRRP
Eval Source: CERS

Eval General Type: Compliance Evaluation Inspection
Eval Date: 01-08-2020
Violations Found: No
Eval Type: Routine done by local agency
Eval Notes: Bertrand Nojang, Administrator
Eval Division: Los Angeles County Fire Department
Eval Program: HW
Eval Source: CERS

Eval General Type: Compliance Evaluation Inspection
Eval Date: 04-14-2016
Violations Found: No
Eval Type: Routine done by local agency
Eval Notes: Pippa Stewart, Site Administrator
Eval Division: Los Angeles County Fire Department
Eval Program: HMRRP
Eval Source: CERS

Eval General Type: Compliance Evaluation Inspection
Eval Date: 04-14-2016
Violations Found: No
Eval Type: Routine done by local agency
Eval Notes: Pippa Stewart, Site Administrator
Eval Division: Los Angeles County Fire Department
Eval Program: HW
Eval Source: CERS

Coordinates:

Site ID: 127133
Facility Name: KAISER FOUNDATION HOSPITAL
Env Int Type Code: HWG
Program ID: 10272250
Coord Name: Not reported
Ref Point Type Desc: Center of a facility or station.
Latitude: 33.963450
Longitude: -118.352940

Affiliation:

Map ID
Direction
Distance
Elevation

MAP FINDINGS

Site

Database(s)

EDR ID Number
EPA ID Number

KAISER PERMANENTE INGLEWOOD MEDICAL OFFICE BUILDING (Continued)

S123500343

Affiliation Type Desc: Facility Mailing Address
Entity Name: Mailing Address
Entity Title: Not reported
Affiliation Address: 110 N LA BREA AVE
Affiliation City: INGLEWOOD
Affiliation State: CA
Affiliation Country: Not reported
Affiliation Zip: 90301
Affiliation Phone: Not reported

Affiliation Type Desc: Document Preparer
Entity Name: Judy Powelson
Entity Title: Not reported
Affiliation Address: Not reported
Affiliation City: Not reported
Affiliation State: Not reported
Affiliation Country: Not reported
Affiliation Zip: Not reported
Affiliation Phone: Not reported

Affiliation Type Desc: Identification Signer
Entity Name: Judy Powelson
Entity Title: Environmental Health & Safety Manager
Affiliation Address: Not reported
Affiliation City: Not reported
Affiliation State: Not reported
Affiliation Country: Not reported
Affiliation Zip: Not reported
Affiliation Phone: Not reported

Affiliation Type Desc: Property Owner
Entity Name: KAISER FOUNDATION HOSPITALS
Entity Title: Not reported
Affiliation Address: One Kaiser Way
Affiliation City: Oakland
Affiliation State: CA
Affiliation Country: United States
Affiliation Zip: 94612
Affiliation Phone: (310) 419-3310

Affiliation Type Desc: CUPA District
Entity Name: Los Angeles County Fire
Entity Title: Not reported
Affiliation Address: 5825 Rickenbacker Road
Affiliation City: Commerce
Affiliation State: CA
Affiliation Country: Not reported
Affiliation Zip: 90040-3027
Affiliation Phone: (323) 890-4000

Affiliation Type Desc: Environmental Contact
Entity Name: Nolveris Frometa
Entity Title: Not reported
Affiliation Address: 6041 CADILLAC AVENUE
Affiliation City: LOS ANGELES
Affiliation State: CA
Affiliation Country: Not reported

Map ID
Direction
Distance
Elevation

MAP FINDINGS

Site

Database(s)

EDR ID Number
EPA ID Number

KAISER PERMANENTE INGLEWOOD MEDICAL OFFICE BUILDING (Continued)

S123500343

Affiliation Zip: 90034
Affiliation Phone: Not reported

Affiliation Type Desc: Legal Owner
Entity Name: Kaiser Foundation Hospitals
Entity Title: Not reported
Affiliation Address: One Kaiser Way
Affiliation City: Oakland
Affiliation State: CA
Affiliation Country: United States
Affiliation Zip: 94612
Affiliation Phone: (323) 857-2000

Affiliation Type Desc: Operator
Entity Name: Kaiser Foundation Hospitals
Entity Title: Not reported
Affiliation Address: Not reported
Affiliation City: Not reported
Affiliation State: Not reported
Affiliation Country: Not reported
Affiliation Zip: Not reported
Affiliation Phone: (310) 419-3310

Affiliation Type Desc: Parent Corporation
Entity Name: Kaiser Foundation Hospital
Entity Title: Not reported
Affiliation Address: Not reported
Affiliation City: Not reported
Affiliation State: Not reported
Affiliation Country: Not reported
Affiliation Zip: Not reported
Affiliation Phone: Not reported

HWTS:

Name: KAISER PERMANENTE INGLEWOOD MEDICAL OFFICE BUILDING
Address: 110 N LA BREA AVE
Address 2: Not reported
City,State,Zip: INGLEWOOD, CA 90301
EPA ID: CAR000308171
Inactive Date: Not reported
Create Date: 05/19/2020
Last Act Date: 12/15/2020
Mailing Name: Not reported
Mailing Address: 1800 HARRISON ST
Mailing Address 2: Not reported
Mailing City,State,Zip: OAKLAND, CA 946120000
Owner Name: KAISER PERMANETE
Owner Address: ONE KAISER PLAZA
Owner Address 2: Not reported
Owner City,State,Zip: OAKLAND, CA 94612
Contact Name: MATTHEW J HURAY
Contact Address: 1800 HARRISON ST
Contact Address 2: ATTN: NEH&S 6TH FLOOR
City,State,Zip: OAKLAND, CA 94612

NAICS:

Map ID
Direction
Distance
Elevation

MAP FINDINGS

Site

Database(s)

EDR ID Number
EPA ID Number

KAISER PERMANENTE INGLEWOOD MEDICAL OFFICE BUILDING (Continued)

S123500343

EPA ID: CAR000308171
Create Date: 2020-05-19 14:33:07.990
NAICS Code: 621112
NAICS Description: Offices of Physicians, Mental Health Specialists
Issued EPA ID Date: 2020-05-19 14:33:07.96000
Inactive Date: Not reported
Facility Name: KAISER PERMANENTE INGLEWOOD MEDICAL OFFICE BUILDING
Facility Address: 110 N LA BREA AVE
Facility Address 2: Not reported
Facility City: INGLEWOOD
Facility County: Not reported
Facility State: CA
Facility Zip: 90301

Z225
SSW
< 1/8
0.052 mi.
277 ft.

KAISER PERMANENTE INGLEWOOD MEDICAL OFFICE BUILDIN
110 N. LA BREA AVE
INGLEWOOD, CA 90301
Site 2 of 5 in cluster Z

RCRA-LQG 1026171584
CAR000308171

Relative:
Lower
Actual:
136 ft.

RCRA-LQG:
Date Form Received by Agency: 2020-05-18 00:00:00.0
Handler Name: KAISER PERMANENTE INGLEWOOD MEDICAL OFFICE BUILDING
Handler Address: 110 N. LA BREA AVE
Handler City,State,Zip: INGLEWOOD, CA 90301
EPA ID: CAR000308171
Contact Name: JUDY POWELSON
Contact Address: CADILLAC AVE
Contact City,State,Zip: LOS ANGELES, CA 90034
Contact Telephone: 323-857-4309
Contact Fax: Not reported
Contact Email: JUDITH.A.POWELSON@KP.ORG
Contact Title: EH&S MANAGER
EPA Region: 09
Land Type: Private
Federal Waste Generator Description: Large Quantity Generator
Non-Notifier: Not reported
Biennial Report Cycle: Not reported
Accessibility: Not reported
Active Site Indicator: Handler Activities
State District Owner: Not reported
State District: Not reported
Mailing Address: CADILLAC AVE
Mailing City,State,Zip: LOS ANGELES, CA 90034
Owner Name: KAISER FOUNDATION HEALTH PLAN INC.
Owner Type: Private
Operator Name: KAISER FOUNDATION HEALTH PLAN INC.
Operator Type: Private
Short-Term Generator Activity: No
Importer Activity: No
Mixed Waste Generator: No
Transporter Activity: No
Transfer Facility Activity: No
Recycler Activity with Storage: No
Small Quantity On-Site Burner Exemption: No
Smelting Melting and Refining Furnace Exemption: No
Underground Injection Control: No

Map ID
 Direction
 Distance
 Elevation

MAP FINDINGS

Site

Database(s)

EDR ID Number
 EPA ID Number

KAISER PERMANENTE INGLEWOOD MEDICAL OFFICE BUILDING (Continued)

1026171584

Off-Site Waste Receipt:	No
Universal Waste Indicator:	No
Universal Waste Destination Facility:	No
Federal Universal Waste:	No
Active Site Fed-Reg Treatment Storage and Disposal Facility:	Not reported
Active Site Converter Treatment storage and Disposal Facility:	Not reported
Active Site State-Reg Treatment Storage and Disposal Facility:	Not reported
Active Site State-Reg Handler:	---
Federal Facility Indicator:	Not reported
Hazardous Secondary Material Indicator:	N
Sub-Part K Indicator:	Not reported
Commercial TSD Indicator:	No
Treatment Storage and Disposal Type:	Not reported
2018 GPRAs Permit Baseline:	Not on the Baseline
2018 GPRAs Renewals Baseline:	Not on the Baseline
Permit Renewals Workload Universe:	Not reported
Permit Workload Universe:	Not reported
Permit Progress Universe:	Not reported
Post-Closure Workload Universe:	Not reported
Closure Workload Universe:	Not reported
202 GPRAs Corrective Action Baseline:	No
Corrective Action Workload Universe:	No
Subject to Corrective Action Universe:	No
Non-TSDs Where RCRA CA has Been Imposed Universe:	No
TSDs Potentially Subject to CA Under 3004 (u)/(v) Universe:	No
TSDs Only Subject to CA under Discretionary Auth Universe:	No
Corrective Action Priority Ranking:	No NCAPS ranking
Environmental Control Indicator:	No
Institutional Control Indicator:	No
Human Exposure Controls Indicator:	N/A
Groundwater Controls Indicator:	N/A
Operating TSD Universe:	Not reported
Full Enforcement Universe:	Not reported
Significant Non-Complier Universe:	No
Unaddressed Significant Non-Complier Universe:	No
Addressed Significant Non-Complier Universe:	No
Significant Non-Complier With a Compliance Schedule Universe:	No
Financial Assurance Required:	Not reported
Handler Date of Last Change:	2020-05-19 17:33:20.0
Recognized Trader-Importer:	No
Recognized Trader-Exporter:	No
Importer of Spent Lead Acid Batteries:	No
Exporter of Spent Lead Acid Batteries:	No
Recycler Activity Without Storage:	No
Manifest Broker:	No
Sub-Part P Indicator:	No

Hazardous Waste Summary:

Waste Code:	D001
Waste Description:	IGNITABLE WASTE
Waste Code:	D004
Waste Description:	ARSENIC
Waste Code:	D005
Waste Description:	BARIUM

Map ID
Direction
Distance
Elevation

MAP FINDINGS

Site

Database(s)

EDR ID Number
EPA ID Number

KAISER PERMANENTE INGLEWOOD MEDICAL OFFICE BUILDING (Continued)

1026171584

Waste Code:	D007
Waste Description:	CHROMIUM
Waste Code:	D009
Waste Description:	MERCURY
Waste Code:	D010
Waste Description:	SELENIUM
Waste Code:	D011
Waste Description:	SILVER
Waste Code:	D013
Waste Description:	LINDANE (1,2,3,4,5,6-HEXA-CHLOROCYCLOHEXANE, GAMMA ISOMER)
Waste Code:	D024
Waste Description:	M-CRESOL
Waste Code:	D033
Waste Description:	HEXACHLOROBUTADIENE
Waste Code:	P001
Waste Description:	2H-1-BENZOPYRAN-2-ONE, 4-HYDROXY-3-(3-OXO-1-PHENYLBUTYL)-, & SALTS, WHEN PRESENT AT CONCENTRATIONS GREATER THAN 0.3% (OR) WARFARIN, & SALTS, WHEN PRESENT AT CONCENTRATIONS GREATER THAN 0.3%
Waste Code:	P075
Waste Description:	NICOTINE, & SALTS (OR) PYRIDINE, 3-(1-METHYL-2-PYRROLIDINYL)-,(S)-, & SALTS
Waste Code:	P188
Waste Description:	BENZOIC ACID, 2-HYDROXY-, COMPD. WITH (3AS-CIS)-1,2,3,3A,8,8A-HEXAHYDRO-1,3A,8-TRIMETHYLPYRROLO[2,3-B]INDOL-5-YL METHYLCARBAMATE ESTER (1:1) (OR) PHYSOSTIGMINE SALICYLATE
Waste Code:	U002
Waste Description:	2-PROPANONE (I) (OR) ACETONE (I)
Waste Code:	U010
Waste Description:	AZIRINO [2',3':3,4]PYRROLO[1,2-A]INDOLE-4,7-DIONE, 6-AMINO-8-[[AMINOCARBONYLOXY]METHYL]-1,1A,2,8,8A,8B-HEXAHYDRO-8A-METHOXY-5-METHYL-, [1AS-(1AALPHA, 8BETA, 8AALPHA, 8BALPHA)]- (OR) MITOMYCIN C
Waste Code:	U035
Waste Description:	BENZENEBUTANOIC ACID, 4-[BIS(2-CHLOROETHYL)AMINO]- (OR) CHLORAMBUCIL
Waste Code:	U044
Waste Description:	CHLOROFORM (OR) METHANE, TRICHLORO-
Waste Code:	U048
Waste Description:	O-CHLOROPHENOL (OR) PHENOL, 2-CHLORO-
Waste Code:	U058
Waste Description:	2H-1,3,2-OXAZAPHOSPHORIN-2-AMINE, N,N-BIS(2-CHLOROETHYL)TETRAHYDRO-, 2-OXIDE (OR) CYCLOPHOSPHAMIDE

Map ID
Direction
Distance
Elevation

MAP FINDINGS

Site

Database(s)

EDR ID Number
EPA ID Number

KAISER PERMANENTE INGLEWOOD MEDICAL OFFICE BUILDING (Continued)

1026171584

Waste Code: U075
Waste Description: DICHLORODIFLUOROMETHANE (OR) METHANE, DICHLORODIFLUORO-

Waste Code: U089
Waste Description: DIETHYLSTILBESTEROL (OR) PHENOL, 4,4'-(1,2-DIETHYL-1,2-ETHENEDIYL)BIS, (E)-

Waste Code: U122
Waste Description: FORMALDEHYDE

Handler - Owner Operator:

Owner/Operator Indicator: Owner
Owner/Operator Name: KAISER FOUNDATION HEALTH PLAN INC.
Legal Status: Private
Date Became Current: Not reported
Date Ended Current: Not reported
Owner/Operator Address: 1 KAISER PLAZA
Owner/Operator City,State,Zip: OAKLAND, CA 94612
Owner/Operator Telephone: Not reported
Owner/Operator Telephone Ext: Not reported
Owner/Operator Fax: Not reported
Owner/Operator Email: Not reported

Owner/Operator Indicator: Operator
Owner/Operator Name: KAISER FOUNDATION HEALTH PLAN INC.
Legal Status: Private
Date Became Current: Not reported
Date Ended Current: Not reported
Owner/Operator Address: 1 KAISER PLAZA
Owner/Operator City,State,Zip: OAKLAND, CA 94612
Owner/Operator Telephone: Not reported
Owner/Operator Telephone Ext: Not reported
Owner/Operator Fax: Not reported
Owner/Operator Email: Not reported

Historic Generators:

Receive Date: 2020-05-18 00:00:00.0
Handler Name: KAISER PERMANENTE INGLEWOOD MEDICAL OFFICE BUILDING
Federal Waste Generator Description: Large Quantity Generator
State District Owner: Not reported
Large Quantity Handler of Universal Waste: No
Recognized Trader Importer: No
Recognized Trader Exporter: No
Spent Lead Acid Battery Importer: No
Spent Lead Acid Battery Exporter: No
Current Record: Yes
Non Storage Recycler Activity: No
Electronic Manifest Broker: No

List of NAICS Codes and Descriptions:

NAICS Code: 621112
NAICS Description: OFFICES OF PHYSICIANS, MENTAL HEALTH SPECIALISTS

Facility Has Received Notices of Violations:

Violations: No Violations Found

Map ID
 Direction
 Distance
 Elevation

MAP FINDINGS

Site

Database(s)

EDR ID Number
 EPA ID Number

KAISER PERMANENTE INGLEWOOD MEDICAL OFFICE BUILDING (Continued)

1026171584

Evaluation Action Summary:
 Evaluations:

No Evaluations Found

Z226
SSW
 < 1/8
 0.052 mi.
 277 ft.

KAISER PERMANENTE
110 N. LA BREA
INGLEWOOD, CA 90301

RCRA NonGen / NLR

1024790484
CAL000084744

Site 3 of 5 in cluster Z

Relative:
Lower
Actual:
136 ft.

RCRA NonGen / NLR:		2020-06-23 00:00:00.0
Date Form Received by Agency:		
Handler Name:	KAISER PERMANENTE	
Handler Address:		110 N. LA BREA
Handler City,State,Zip:		INGLEWOOD, CA 90301-0000
EPA ID:		CAL000084744
Contact Name:		COMFORT AGARA
Contact Address:		HARRISON ST 6TH FLR
Contact City,State,Zip:		OAKLAND, CA 94612
Contact Telephone:		626-381-6101
Contact Fax:		Not reported
Contact Email:		COMFORT.AGARA@KP.ORG
Contact Title:		Not reported
EPA Region:		09
Land Type:		Private
Federal Waste Generator Description:		Not a generator, verified
Non-Notifier:		Not reported
Biennial Report Cycle:		Not reported
Accessibility:		Not reported
Active Site Indicator:		Not reported
State District Owner:		Not reported
State District:		Not reported
Mailing Address:		HARRISON ST 6TH FLR
Mailing City,State,Zip:		OAKLAND, CA 94612
Owner Name:		Not reported
Owner Type:		Not reported
Operator Name:		KAISER FOUNDATION HEALTH PLAN INC
Operator Type:		Private
Short-Term Generator Activity:		No
Importer Activity:		No
Mixed Waste Generator:		No
Transporter Activity:		No
Transfer Facility Activity:		No
Recycler Activity with Storage:		No
Small Quantity On-Site Burner Exemption:		No
Smelting Melting and Refining Furnace Exemption:		No
Underground Injection Control:		No
Off-Site Waste Receipt:		No
Universal Waste Indicator:		No
Universal Waste Destination Facility:		No
Federal Universal Waste:		No
Active Site Fed-Reg Treatment Storage and Disposal Facility:		Not reported
Active Site Converter Treatment storage and Disposal Facility:		Not reported
Active Site State-Reg Treatment Storage and Disposal Facility:		Not reported
Active Site State-Reg Handler:		---
Federal Facility Indicator:		Not reported
Hazardous Secondary Material Indicator:		N

Map ID
 Direction
 Distance
 Elevation

MAP FINDINGS

Site

Database(s)

EDR ID Number
 EPA ID Number

KAISER PERMANENTE (Continued)

1024790484

Sub-Part K Indicator:	Not reported
Commercial TSD Indicator:	No
Treatment Storage and Disposal Type:	Not reported
2018 GPRA Permit Baseline:	Not on the Baseline
2018 GPRA Renewals Baseline:	Not on the Baseline
Permit Renewals Workload Universe:	Not reported
Permit Workload Universe:	Not reported
Permit Progress Universe:	Not reported
Post-Closure Workload Universe:	Not reported
Closure Workload Universe:	Not reported
202 GPRA Corrective Action Baseline:	No
Corrective Action Workload Universe:	No
Subject to Corrective Action Universe:	No
Non-TSDFs Where RCRA CA has Been Imposed Universe:	No
TSDFs Potentially Subject to CA Under 3004 (u)/(v) Universe:	No
TSDFs Only Subject to CA under Discretionary Auth Universe:	No
Corrective Action Priority Ranking:	No NCAPS ranking
Environmental Control Indicator:	No
Institutional Control Indicator:	No
Human Exposure Controls Indicator:	N/A
Groundwater Controls Indicator:	N/A
Operating TSDF Universe:	Not reported
Full Enforcement Universe:	Not reported
Significant Non-Complier Universe:	No
Unaddressed Significant Non-Complier Universe:	No
Addressed Significant Non-Complier Universe:	No
Significant Non-Complier With a Compliance Schedule Universe:	No
Financial Assurance Required:	Not reported
Handler Date of Last Change:	2020-06-26 11:55:49.0
Recognized Trader-Importer:	No
Recognized Trader-Exporter:	No
Importer of Spent Lead Acid Batteries:	No
Exporter of Spent Lead Acid Batteries:	No
Recycler Activity Without Storage:	No
Manifest Broker:	No
Sub-Part P Indicator:	No

Biennial: List of Years

Year: 2019

[Click Here for Biennial Reporting System Data:](#)

Year: 2017

[Click Here for Biennial Reporting System Data:](#)

Hazardous Waste Summary:

Waste Code:	D001
Waste Description:	IGNITABLE WASTE
Waste Code:	D004
Waste Description:	ARSENIC
Waste Code:	D005
Waste Description:	BARIUM
Waste Code:	D007

Map ID
Direction
Distance
Elevation

MAP FINDINGS

Site

Database(s)

EDR ID Number
EPA ID Number

KAISER PERMANENTE (Continued)

1024790484

Waste Description:	CHROMIUM
Waste Code:	D009
Waste Description:	MERCURY
Waste Code:	D010
Waste Description:	SELENIUM
Waste Code:	D011
Waste Description:	SILVER
Waste Code:	D013
Waste Description:	LINDANE (1,2,3,4,5,6-HEXA-CHLOROCYCLOHEXANE, GAMMA ISOMER)
Waste Code:	D024
Waste Description:	M-CRESOL
Waste Code:	D033
Waste Description:	HEXACHLOROBUTADIENE
Waste Code:	P001
Waste Description:	2H-1-BENZOPYRAN-2-ONE, 4-HYDROXY-3-(3-OXO-1-PHENYLBUTYL)-, & SALTS, WHEN PRESENT AT CONCENTRATIONS GREATER THAN 0.3% (OR) WARFARIN, & SALTS, WHEN PRESENT AT CONCENTRATIONS GREATER THAN 0.3%
Waste Code:	P075
Waste Description:	NICOTINE, & SALTS (OR) PYRIDINE, 3-(1-METHYL-2-PYRROLIDINYL)-,(S)-, & SALTS
Waste Code:	P188
Waste Description:	BENZOIC ACID, 2-HYDROXY-, COMPD. WITH (3AS-CIS)-1,2,3,3A,8,8A-HEXAHYDRO-1,3A,8-TRIMETHYLPYRROLO[2,3-B]INDOL-5-YL METHYLCARBAMATE ESTER (1:1) (OR) PHYSOSTIGMINE SALICYLATE
Waste Code:	U002
Waste Description:	2-PROPANONE (I) (OR) ACETONE (I)
Waste Code:	U010
Waste Description:	AZIRINO [2',3':3,4]PYRROLO[1,2-A]INDOLE-4,7-DIONE, 6-AMINO-8-[[[(AMINOCARBONYL)OXY]METHYL]-1,1A,2,8,8A,8B-HEXAHYDRO-8A-METHOXY-5-METHYL-, [1AS-(1AALPHA, 8BETA, 8AALPHA, 8BALPHA)]- (OR) MITOMYCIN C
Waste Code:	U035
Waste Description:	BENZENE BUTANOIC ACID, 4-[BIS(2-CHLOROETHYL)AMINO]- (OR) CHLORAMBUCIL
Waste Code:	U044
Waste Description:	CHLOROFORM (OR) METHANE, TRICHLORO-
Waste Code:	U048
Waste Description:	O-CHLOROPHENOL (OR) PHENOL, 2-CHLORO-
Waste Code:	U058
Waste Description:	2H-1,3,2-OXAZAPHOSPHORIN-2-AMINE, N,N-BIS(2-CHLOROETHYL)TETRAHYDRO-, 2-OXIDE (OR) CYCLOPHOSPHAMIDE
Waste Code:	U075

Map ID
Direction
Distance
Elevation

MAP FINDINGS

Site

Database(s)

EDR ID Number
EPA ID Number

KAISER PERMANENTE (Continued)

1024790484

Waste Description: DICHLORODIFLUOROMETHANE (OR) METHANE, DICHLORODIFLUORO-
Waste Code: U089
Waste Description: DIETHYLSTILBESTEROL (OR) PHENOL, 4,4'-(1,2-DIETHYL-1,2-ETHENEDIYL)BIS,
(E)-
Waste Code: U122
Waste Description: FORMALDEHYDE

Handler - Owner Operator:

Owner/Operator Indicator: Operator
Owner/Operator Name: KAISER FOUNDATION HEALTH PLAN INC
Legal Status: Private
Date Became Current: 1980-01-01 00:00:00.
Date Ended Current: Not reported
Owner/Operator Address: 1800 HARRISON ST 6TH FLR
Owner/Operator City,State,Zip: OAKLAND, CA 94612
Owner/Operator Telephone: 626-381-6101
Owner/Operator Telephone Ext: Not reported
Owner/Operator Fax: Not reported
Owner/Operator Email: Not reported

Owner/Operator Indicator: Owner
Owner/Operator Name: KAISER FOUNDATION HEALTH PLAN INC
Legal Status: Private
Date Became Current: 1980-01-01 00:00:00.
Date Ended Current: Not reported
Owner/Operator Address: ONE KAISER PLAZA
Owner/Operator City,State,Zip: OAKLAND, CA 94612
Owner/Operator Telephone: 510-271-5800
Owner/Operator Telephone Ext: Not reported
Owner/Operator Fax: Not reported
Owner/Operator Email: Not reported

Owner/Operator Indicator: Owner
Owner/Operator Name: KAISER FOUNDATION HEALTH PLAN INC
Legal Status: Private
Date Became Current: 1980-01-01 00:00:00.
Date Ended Current: Not reported
Owner/Operator Address: ONE KAISER PLAZA
Owner/Operator City,State,Zip: OAKLAND, CA 94612
Owner/Operator Telephone: 510-271-5800
Owner/Operator Telephone Ext: Not reported
Owner/Operator Fax: Not reported
Owner/Operator Email: Not reported

Owner/Operator Indicator: Operator
Owner/Operator Name: KAISER FOUNDATION HEALTH PLAN INC
Legal Status: Private
Date Became Current: 1980-01-01 00:00:00.
Date Ended Current: Not reported
Owner/Operator Address: ONE KAISER PLAZA
Owner/Operator City,State,Zip: OAKLAND, CA 94612
Owner/Operator Telephone: 510-271-5800
Owner/Operator Telephone Ext: Not reported
Owner/Operator Fax: Not reported
Owner/Operator Email: Not reported

Map ID
Direction
Distance
Elevation

MAP FINDINGS

Site

Database(s)

EDR ID Number
EPA ID Number

KAISER PERMANENTE (Continued)

1024790484

Owner/Operator Indicator: Operator
Owner/Operator Name: KAISER FOUNDATION HEALTH PLAN INC
Legal Status: Private
Date Became Current: 1980-01-01 00:00:00.
Date Ended Current: Not reported
Owner/Operator Address: ONE KAISER PLAZA
Owner/Operator City,State,Zip: OAKLAND, CA 94612
Owner/Operator Telephone: 510-271-5800
Owner/Operator Telephone Ext: Not reported
Owner/Operator Fax: Not reported
Owner/Operator Email: Not reported

Historic Generators:

Receive Date: 2018-02-13 00:00:00.0
Handler Name: KAISER PERMANENTE
Federal Waste Generator Description: Large Quantity Generator
State District Owner: Not reported
Large Quantity Handler of Universal Waste: No
Recognized Trader Importer: No
Recognized Trader Exporter: No
Spent Lead Acid Battery Importer: No
Spent Lead Acid Battery Exporter: No
Current Record: No
Non Storage Recycler Activity: No
Electronic Manifest Broker: No

Receive Date: 2020-02-07 00:00:00.0
Handler Name: KAISER PERMANENTE
Federal Waste Generator Description: Large Quantity Generator
State District Owner: Not reported
Large Quantity Handler of Universal Waste: No
Recognized Trader Importer: No
Recognized Trader Exporter: No
Spent Lead Acid Battery Importer: No
Spent Lead Acid Battery Exporter: No
Current Record: No
Non Storage Recycler Activity: No
Electronic Manifest Broker: No

Receive Date: 2020-06-23 00:00:00.0
Handler Name: KAISER PERMANENTE
Federal Waste Generator Description: Not a generator, verified
State District Owner: Not reported
Large Quantity Handler of Universal Waste: No
Recognized Trader Importer: No
Recognized Trader Exporter: No
Spent Lead Acid Battery Importer: No
Spent Lead Acid Battery Exporter: No
Current Record: Yes
Non Storage Recycler Activity: No
Electronic Manifest Broker: No

List of NAICS Codes and Descriptions:

NAICS Code: 621491
NAICS Description: HMO MEDICAL CENTERS

Map ID
 Direction
 Distance
 Elevation

MAP FINDINGS

Site

Database(s)

EDR ID Number
 EPA ID Number

KAISER PERMANENTE (Continued)

1024790484

Facility Has Received Notices of Violations:
 Violations: No Violations Found

Evaluation Action Summary:
 Evaluations: No Evaluations Found

Y227
South
< 1/8
0.053 mi.
282 ft.

INGLEWOOD AIRPORT AREA CHAMBER OF COMMERCE
330 E QUEEN STREET
INGLEWOOD, CA 90301

RCRA NonGen / NLR

1026476789
CAC003082606

Site 3 of 14 in cluster Y

Relative:
Higher
Actual:
152 ft.

RCRA NonGen / NLR:	
Date Form Received by Agency:	2020-09-04 00:00:00.0
Handler Name:	INGLEWOOD AIRPORT AREA CHAMBER OF COMMERCE
Handler Address:	330 E QUEEN STREET
Handler City,State,Zip:	INGLEWOOD, CA 90301
EPA ID:	CAC003082606
Contact Name:	BRION MORAN
Contact Address:	209 S. MARKET ST
Contact City,State,Zip:	INGLEWOOD, CA 90301
Contact Telephone:	323-553-2376
Contact Fax:	Not reported
Contact Email:	BRION@AEROCOLLECTIVE.COM
Contact Title:	Not reported
EPA Region:	09
Land Type:	Not reported
Federal Waste Generator Description:	Not a generator, verified
Non-Notifier:	Not reported
Biennial Report Cycle:	Not reported
Accessibility:	Not reported
Active Site Indicator:	Not reported
State District Owner:	Not reported
State District:	Not reported
Mailing Address:	330 E QUEEN STREET
Mailing City,State,Zip:	INGLEWOOD, CA 90301
Owner Name:	INGLEWOOD AIRPORT AREA CHAMBER OF C
Owner Type:	Other
Operator Name:	BRION MORAN
Operator Type:	Other
Short-Term Generator Activity:	No
Importer Activity:	No
Mixed Waste Generator:	No
Transporter Activity:	No
Transfer Facility Activity:	No
Recycler Activity with Storage:	No
Small Quantity On-Site Burner Exemption:	No
Smelting Melting and Refining Furnace Exemption:	No
Underground Injection Control:	No
Off-Site Waste Receipt:	No
Universal Waste Indicator:	No
Universal Waste Destination Facility:	No
Federal Universal Waste:	No
Active Site Fed-Reg Treatment Storage and Disposal Facility:	Not reported
Active Site Converter Treatment storage and Disposal Facility:	Not reported
Active Site State-Reg Treatment Storage and Disposal Facility:	Not reported

Map ID
Direction
Distance
Elevation

MAP FINDINGS

Site

Database(s)

EDR ID Number
EPA ID Number

INGLEWOOD AIRPORT AREA CHAMBER OF COMMERCE (Continued)

1026476789

Active Site State-Reg Handler: ---
Federal Facility Indicator: Not reported
Hazardous Secondary Material Indicator: N
Sub-Part K Indicator: Not reported
Commercial TSD Indicator: No
Treatment Storage and Disposal Type: Not reported
2018 GPRA Permit Baseline: Not on the Baseline
2018 GPRA Renewals Baseline: Not on the Baseline
Permit Renewals Workload Universe: Not reported
Permit Workload Universe: Not reported
Permit Progress Universe: Not reported
Post-Closure Workload Universe: Not reported
Closure Workload Universe: Not reported
202 GPRA Corrective Action Baseline: No
Corrective Action Workload Universe: No
Subject to Corrective Action Universe: No
Non-TSDs Where RCRA CA has Been Imposed Universe: No
TSDs Potentially Subject to CA Under 3004 (u)/(v) Universe: No
TSDs Only Subject to CA under Discretionary Auth Universe: No
Corrective Action Priority Ranking: No NCAPS ranking
Environmental Control Indicator: No
Institutional Control Indicator: No
Human Exposure Controls Indicator: N/A
Groundwater Controls Indicator: N/A
Operating TSDF Universe: Not reported
Full Enforcement Universe: Not reported
Significant Non-Complier Universe: No
Unaddressed Significant Non-Complier Universe: No
Addressed Significant Non-Complier Universe: No
Significant Non-Complier With a Compliance Schedule Universe: No
Financial Assurance Required: Not reported
Handler Date of Last Change: 2020-09-20 14:39:23.0
Recognized Trader-Importer: No
Recognized Trader-Exporter: No
Importer of Spent Lead Acid Batteries: No
Exporter of Spent Lead Acid Batteries: No
Recycler Activity Without Storage: No
Manifest Broker: No
Sub-Part P Indicator: No

Handler - Owner Operator:

Owner/Operator Indicator: Owner
Owner/Operator Name: INGLEWOOD AIRPORT AREA CHAMBER OF C
Legal Status: Other
Date Became Current: Not reported
Date Ended Current: Not reported
Owner/Operator Address: 330 E QUEEN STREET
Owner/Operator City,State,Zip: INGLEWOOD, CA 90301
Owner/Operator Telephone: 323-868-8447
Owner/Operator Telephone Ext: Not reported
Owner/Operator Fax: Not reported
Owner/Operator Email: Not reported

Owner/Operator Indicator: Operator
Owner/Operator Name: BRION MORAN
Legal Status: Other

Map ID
Direction
Distance
Elevation

MAP FINDINGS

Site

Database(s)

EDR ID Number
EPA ID Number

INGLEWOOD AIRPORT AREA CHAMBER OF COMMERCE (Continued)

1026476789

Date Became Current: Not reported
Date Ended Current: Not reported
Owner/Operator Address: 209 S. MARKET ST
Owner/Operator City,State,Zip: INGLEWOOD, CA 90301
Owner/Operator Telephone: 323-553-2376
Owner/Operator Telephone Ext: Not reported
Owner/Operator Fax: Not reported
Owner/Operator Email: Not reported

Historic Generators:

Receive Date: 2020-09-04 00:00:00.0
Handler Name: INGLEWOOD AIRPORT AREA CHAMBER OF COMMERCE
Federal Waste Generator Description: Not a generator, verified
State District Owner: Not reported
Large Quantity Handler of Universal Waste: No
Recognized Trader Importer: No
Recognized Trader Exporter: No
Spent Lead Acid Battery Importer: No
Spent Lead Acid Battery Exporter: No
Current Record: Yes
Non Storage Recycler Activity: Not reported
Electronic Manifest Broker: Not reported

List of NAICS Codes and Descriptions:

NAICS Code: 813990
NAICS Description: OTHER SIMILAR ORGANIZATIONS (EXCEPT BUSINESS, PROFESSIONAL, LABOR, AND POLITICAL ORGANIZATIONS)

Facility Has Received Notices of Violations:

Violations: No Violations Found

Evaluation Action Summary:

Evaluations: No Evaluations Found

AA228
NW
< 1/8
0.057 mi.
302 ft.

DELKAY PLASTICS CORP
200 E BEACH AVE
INGLEWOOD, CA 90302

SEMS-ARCHIVE 1003878980
CAD981576440

Site 1 of 3 in cluster AA

Relative:
Lower
Actual:
132 ft.

SEMS Archive:
Site ID: 0902456
EPA ID: CAD981576440
Name: DELKAY PLASTICS CORP
Address: 200 E BEACH AVE
Address 2: Not reported
City,State,Zip: INGLEWOOD, CA 90302
Cong District: 28
FIPS Code: 06037
FF: N
NPL: Not on the NPL
Non NPL Status: NFRAP-Site does not qualify for the NPL based on existing information

SEMS Archive Detail:

Region: 09

Map ID
 Direction
 Distance
 Elevation

MAP FINDINGS

Site

Database(s)

EDR ID Number
 EPA ID Number

DELKAY PLASTICS CORP (Continued)

1003878980

Site ID: 0902456
 EPA ID: CAD981576440
 Site Name: DELKAY PLASTICS CORP
 NPL: N
 FF: N
 OU: 00
 Action Code: VS
 Action Name: ARCH SITE
 SEQ: 1
 Start Date: Not reported
 Finish Date: 1987-04-01 05:00:00
 Qual: Not reported
 Current Action Lead: EPA Perf In-Hse

Region: 09
 Site ID: 0902456
 EPA ID: CAD981576440
 Site Name: DELKAY PLASTICS CORP
 NPL: N
 FF: N
 OU: 00
 Action Code: DS
 Action Name: DISCVRY
 SEQ: 1
 Start Date: 1986-11-01 05:00:00
 Finish Date: 1986-11-01 05:00:00
 Qual: Not reported
 Current Action Lead: St Perf

Region: 09
 Site ID: 0902456
 EPA ID: CAD981576440
 Site Name: DELKAY PLASTICS CORP
 NPL: N
 FF: N
 OU: 00
 Action Code: PA
 Action Name: PA
 SEQ: 1
 Start Date: 1986-11-01 05:00:00
 Finish Date: 1987-04-01 05:00:00
 Qual: N
 Current Action Lead: St Perf

**AA229
 NW
 < 1/8
 0.057 mi.
 302 ft.**

**DON LEE FARMS
 200 E BEACH AVE
 INGLEWOOD, CA 90302
 Site 2 of 3 in cluster AA**

**RCRA NonGen / NLR 1026054064
 CAL000063818**

**Relative:
 Lower
 Actual:
 132 ft.**

RCRA NonGen / NLR:
 Date Form Received by Agency: 2019-12-09 00:00:00.0
 Handler Name: DON LEE FARMS
 Handler Address: 200 E BEACH AVE
 Handler City,State,Zip: INGLEWOOD, CA 90302
 EPA ID: CAL000063818
 Contact Name: FELIPE GONZALEZ

Map ID
Direction
Distance
Elevation

MAP FINDINGS

Site

Database(s)

EDR ID Number
EPA ID Number

DON LEE FARMS (Continued)

1026054064

Contact Address:	E BEACH AVE
Contact City,State,Zip:	INGLEWOOD, CA 90302
Contact Telephone:	310-674-3180
Contact Fax:	310-673-7008
Contact Email:	FELIPE@DONLEEFARMS.COM
Contact Title:	Not reported
EPA Region:	09
Land Type:	Private
Federal Waste Generator Description:	Not a generator, verified
Non-Notifier:	Not reported
Biennial Report Cycle:	Not reported
Accessibility:	Not reported
Active Site Indicator:	Not reported
State District Owner:	CA
State District:	CA
Mailing Address:	E BEACH AVE
Mailing City,State,Zip:	INGLEWOOD, CA 90302
Owner Name:	DONALD GOODMAN
Owner Type:	Private
Operator Name:	DONALD GOODMAN
Operator Type:	Private
Short-Term Generator Activity:	No
Importer Activity:	No
Mixed Waste Generator:	No
Transporter Activity:	No
Transfer Facility Activity:	No
Recycler Activity with Storage:	No
Small Quantity On-Site Burner Exemption:	No
Smelting Melting and Refining Furnace Exemption:	No
Underground Injection Control:	No
Off-Site Waste Receipt:	No
Universal Waste Indicator:	No
Universal Waste Destination Facility:	No
Federal Universal Waste:	No
Active Site Fed-Reg Treatment Storage and Disposal Facility:	Not reported
Active Site Converter Treatment storage and Disposal Facility:	Not reported
Active Site State-Reg Treatment Storage and Disposal Facility:	Not reported
Active Site State-Reg Handler:	---
Federal Facility Indicator:	Not reported
Hazardous Secondary Material Indicator:	N
Sub-Part K Indicator:	Not reported
Commercial TSD Indicator:	No
Treatment Storage and Disposal Type:	Not reported
2018 GPRC Permit Baseline:	Not on the Baseline
2018 GPRC Renewals Baseline:	Not on the Baseline
Permit Renewals Workload Universe:	Not reported
Permit Workload Universe:	Not reported
Permit Progress Universe:	Not reported
Post-Closure Workload Universe:	Not reported
Closure Workload Universe:	Not reported
202 GPRC Corrective Action Baseline:	No
Corrective Action Workload Universe:	No
Subject to Corrective Action Universe:	No
Non-TSDs Where RCRA CA has Been Imposed Universe:	No
TSDs Potentially Subject to CA Under 3004 (u)/(v) Universe:	No
TSDs Only Subject to CA under Discretionary Auth Universe:	No
Corrective Action Priority Ranking:	No NCAPS ranking

Map ID
Direction
Distance
Elevation

MAP FINDINGS

Site

Database(s)

EDR ID Number
EPA ID Number

DON LEE FARMS (Continued)

1026054064

Environmental Control Indicator:	No
Institutional Control Indicator:	No
Human Exposure Controls Indicator:	N/A
Groundwater Controls Indicator:	N/A
Operating TSDU Universe:	Not reported
Full Enforcement Universe:	Not reported
Significant Non-Complier Universe:	No
Unaddressed Significant Non-Complier Universe:	No
Addressed Significant Non-Complier Universe:	No
Significant Non-Complier With a Compliance Schedule Universe:	No
Financial Assurance Required:	Not reported
Handler Date of Last Change:	2019-12-23 11:20:20.0
Recognized Trader-Importer:	No
Recognized Trader-Exporter:	No
Importer of Spent Lead Acid Batteries:	No
Exporter of Spent Lead Acid Batteries:	No
Recycler Activity Without Storage:	No
Manifest Broker:	No
Sub-Part P Indicator:	No

Handler - Owner Operator:

Owner/Operator Indicator:	Owner
Owner/Operator Name:	DONALD GOODMAN
Legal Status:	Private
Date Became Current:	Not reported
Date Ended Current:	Not reported
Owner/Operator Address:	200 E BEACH AVE
Owner/Operator City,State,Zip:	INGLEWOOD, CA 90302
Owner/Operator Telephone:	310-674-3180
Owner/Operator Telephone Ext:	Not reported
Owner/Operator Fax:	310-673-7008
Owner/Operator Email:	Not reported

Owner/Operator Indicator:	Operator
Owner/Operator Name:	DONALD GOODMAN
Legal Status:	Private
Date Became Current:	Not reported
Date Ended Current:	Not reported
Owner/Operator Address:	200 E BEACH AVE
Owner/Operator City,State,Zip:	INGLEWOOD, CA 90302
Owner/Operator Telephone:	310-674-3180
Owner/Operator Telephone Ext:	Not reported
Owner/Operator Fax:	310-673-7008
Owner/Operator Email:	Not reported

Historic Generators:

Receive Date:	2019-12-09 00:00:00.0
Handler Name:	DON LEE FARMS
Federal Waste Generator Description:	Not a generator, verified
State District Owner:	CA
Large Quantity Handler of Universal Waste:	No
Recognized Trader Importer:	No
Recognized Trader Exporter:	No
Spent Lead Acid Battery Importer:	No
Spent Lead Acid Battery Exporter:	No

Map ID
 Direction
 Distance
 Elevation

MAP FINDINGS

Site

Database(s)

EDR ID Number
 EPA ID Number

DON LEE FARMS (Continued)

1026054064

Current Record: Yes
 Non Storage Recycler Activity: No
 Electronic Manifest Broker: No

List of NAICS Codes and Descriptions:

NAICS Code: 311919
 NAICS Description: OTHER SNACK FOOD MANUFACTURING

Facility Has Received Notices of Violations:

Violations: No Violations Found

Evaluation Action Summary:

Evaluations: No Evaluations Found

**AA230
 NW
 < 1/8
 0.057 mi.
 302 ft.**

**GOODMAN FOOD PROD INC
 200 E BEACH AV
 INGLEWOOD, CA 90302
 Site 3 of 3 in cluster AA**

**CERS HAZ WASTE
 EMI
 NPDES
 WDS
 CIWQS
 CERS**

**S100934047
 N/A**

**Relative:
 Lower
 Actual:
 132 ft.**

CERS HAZ WASTE:

Name: GOODMAN FOOD PROD INC
 Address: 200 E BEACH AVE
 City,State,Zip: INGLEWOOD, CA 90302
 Site ID: 33921
 CERS ID: 10271539
 CERS Description: Hazardous Chemical Management

Name: GOODMAN FOOD PROD INC
 Address: 200 E BEACH AVE
 City,State,Zip: INGLEWOOD, CA 90302
 Site ID: 33921
 CERS ID: 10271539
 CERS Description: Hazardous Waste Generator

EMI:

Name: GOODMAN FOOD PROD INC
 Address: 200 E BEACH AVE
 City,State,Zip: INGLEWOOD, CA 903020000
 Year: 1987
 County Code: 19
 Air Basin: SC
 Facility ID: 44012
 Air District Name: SC
 SIC Code: 2099
 Air District Name: SOUTH COAST AQMD
 Community Health Air Pollution Info System: Not reported
 Consolidated Emission Reporting Rule: Not reported
 Total Organic Hydrocarbon Gases Tons/Yr: 0
 Reactive Organic Gases Tons/Yr: 0
 Carbon Monoxide Emissions Tons/Yr: 1
 NOX - Oxides of Nitrogen Tons/Yr: 3
 SOX - Oxides of Sulphur Tons/Yr: 0
 Particulate Matter Tons/Yr: 3

Map ID
Direction
Distance
Elevation

MAP FINDINGS

Site

Database(s)

EDR ID Number
EPA ID Number

GOODMAN FOOD PROD INC (Continued)

S100934047

Part. Matter 10 Micrometers and Smlr Tons/Yr:1

Name: GOODMAN FOOD PROD INC
Address: 200 E BEACH AVE
City,State,Zip: INGLEWOOD, CA 903020000
Year: 1990
County Code: 19
Air Basin: SC
Facility ID: 44012
Air District Name: SC
SIC Code: 2099
Air District Name: SOUTH COAST AQMD
Community Health Air Pollution Info System: Not reported
Consolidated Emission Reporting Rule: Not reported
Total Organic Hydrocarbon Gases Tons/Yr: 0
Reactive Organic Gases Tons/Yr: 0
Carbon Monoxide Emissions Tons/Yr: 0
NOX - Oxides of Nitrogen Tons/Yr: 1
SOX - Oxides of Sulphur Tons/Yr: 0
Particulate Matter Tons/Yr: 0
Part. Matter 10 Micrometers and Smlr Tons/Yr:0

Name: GOODMAN FOOD PROD INC
Address: 200 E BEACH AV
City,State,Zip: INGLEWOOD, CA 903020000
Year: 1993
County Code: 19
Air Basin: SC
Facility ID: 44012
Air District Name: SC
SIC Code: 5411
Air District Name: SOUTH COAST AQMD
Community Health Air Pollution Info System: Not reported
Consolidated Emission Reporting Rule: Not reported
Total Organic Hydrocarbon Gases Tons/Yr: 0
Reactive Organic Gases Tons/Yr: 0
Carbon Monoxide Emissions Tons/Yr: 0
NOX - Oxides of Nitrogen Tons/Yr: 0
SOX - Oxides of Sulphur Tons/Yr: 0
Particulate Matter Tons/Yr: 0
Part. Matter 10 Micrometers and Smlr Tons/Yr:0

Name: GOODMAN FOOD PROD INC
Address: 200 E BEACH AV
City,State,Zip: INGLEWOOD, CA 903020000
Year: 1995
County Code: 19
Air Basin: SC
Facility ID: 44012
Air District Name: SC
SIC Code: 5411
Air District Name: SOUTH COAST AQMD
Community Health Air Pollution Info System: Not reported
Consolidated Emission Reporting Rule: Not reported
Total Organic Hydrocarbon Gases Tons/Yr: 0
Reactive Organic Gases Tons/Yr: 0
Carbon Monoxide Emissions Tons/Yr: 0

Map ID
Direction
Distance
Elevation

MAP FINDINGS

Site

Database(s)

EDR ID Number
EPA ID Number

GOODMAN FOOD PROD INC (Continued)

S100934047

NOX - Oxides of Nitrogen Tons/Yr: 0
SOX - Oxides of Sulphur Tons/Yr: 0
Particulate Matter Tons/Yr: 0
Part. Matter 10 Micrometers and Smlr Tons/Yr:0

Name: GOODMAN FOOD PROD INC
Address: 200 E BEACH AVE
City,State,Zip: INGLEWOOD, CA 90302
Year: 2012
County Code: 19
Air Basin: SC
Facility ID: 44012
Air District Name: SC
SIC Code: 2010
Air District Name: SOUTH COAST AQMD
Community Health Air Pollution Info System: Not reported
Consolidated Emission Reporting Rule: Not reported
Total Organic Hydrocarbon Gases Tons/Yr: 0.9762433173
Reactive Organic Gases Tons/Yr: 0.53288
Carbon Monoxide Emissions Tons/Yr: 2.55099
NOX - Oxides of Nitrogen Tons/Yr: 3.71216
SOX - Oxides of Sulphur Tons/Yr: 0.03081
Particulate Matter Tons/Yr: 0.72537
Part. Matter 10 Micrometers and Smlr Tons/Yr:0.6868243

Name: GOODMAN FOOD PROD INC
Address: 200 E BEACH AVE
City,State,Zip: INGLEWOOD, CA 90302
Year: 2013
County Code: 19
Air Basin: SC
Facility ID: 44012
Air District Name: SC
SIC Code: 2038
Air District Name: SOUTH COAST AQMD
Community Health Air Pollution Info System: Not reported
Consolidated Emission Reporting Rule: Not reported
Total Organic Hydrocarbon Gases Tons/Yr: 1.075447152
Reactive Organic Gases Tons/Yr: 0.55132
Carbon Monoxide Emissions Tons/Yr: 2.41692
NOX - Oxides of Nitrogen Tons/Yr: 3.50474
SOX - Oxides of Sulphur Tons/Yr: 0.02936
Particulate Matter Tons/Yr: 3.41273
Part. Matter 10 Micrometers and Smlr Tons/Yr:2.4199157

Name: GOODMAN FOOD PROD INC
Address: 200 E BEACH AVE
City,State,Zip: INGLEWOOD, CA 90302
Year: 2014
County Code: 19
Air Basin: SC
Facility ID: 44012
Air District Name: SC
SIC Code: 2038
Air District Name: SOUTH COAST AQMD
Community Health Air Pollution Info System: Not reported
Consolidated Emission Reporting Rule: Not reported

Map ID
Direction
Distance
Elevation

MAP FINDINGS

Site

Database(s)

EDR ID Number
EPA ID Number

GOODMAN FOOD PROD INC (Continued)

S100934047

Total Organic Hydrocarbon Gases Tons/Yr: 1.295608966
Reactive Organic Gases Tons/Yr: 0.88866
Carbon Monoxide Emissions Tons/Yr: 2.09728
NOX - Oxides of Nitrogen Tons/Yr: 3.18495
SOX - Oxides of Sulphur Tons/Yr: 0.02458
Particulate Matter Tons/Yr: 3.25673
Part. Matter 10 Micrometers and Smlr Tons/Yr:2.370588

Name: GOODMAN FOOD PROD INC
Address: 200 E BEACH AVE
City,State,Zip: INGLEWOOD, CA 90302
Year: 2015
County Code: 19
Air Basin: SC
Facility ID: 44012
Air District Name: SC
SIC Code: 2038
Air District Name: SOUTH COAST AQMD
Community Health Air Pollution Info System: Not reported
Consolidated Emission Reporting Rule: Not reported
Total Organic Hydrocarbon Gases Tons/Yr: 1.6184113008
Reactive Organic Gases Tons/Yr: 1.1792257
Carbon Monoxide Emissions Tons/Yr: 2.18934473
NOX - Oxides of Nitrogen Tons/Yr: 3.32812062
SOX - Oxides of Sulphur Tons/Yr: 0.025743
Particulate Matter Tons/Yr: 3.61730964
Part. Matter 10 Micrometers and Smlr Tons/Yr:2.712336435

Name: GOODMAN FOOD PROD INC
Address: 200 E BEACH AVE
City,State,Zip: INGLEWOOD, CA 90302
Year: 2016
County Code: 19
Air Basin: SC
Facility ID: 44012
Air District Name: SC
SIC Code: 2038
Air District Name: SOUTH COAST AQMD
Community Health Air Pollution Info System: Not reported
Consolidated Emission Reporting Rule: Not reported
Total Organic Hydrocarbon Gases Tons/Yr: 0.7544765505
Reactive Organic Gases Tons/Yr: 0.40148
Carbon Monoxide Emissions Tons/Yr: 2.32
NOX - Oxides of Nitrogen Tons/Yr: 3.35
SOX - Oxides of Sulphur Tons/Yr: 0.0279
Particulate Matter Tons/Yr: 3.25944
Part. Matter 10 Micrometers and Smlr Tons/Yr:2.377608

Name: GOODMAN FOOD PROD INC
Address: 200 E BEACH AVE
City,State,Zip: INGLEWOOD, CA 90302
Year: 2017
County Code: 19
Air Basin: SC
Facility ID: 44012
Air District Name: SC
SIC Code: 2038

Map ID
Direction
Distance
Elevation

MAP FINDINGS

Site

Database(s)

EDR ID Number
EPA ID Number

GOODMAN FOOD PROD INC (Continued)

S100934047

Air District Name: SOUTH COAST AQMD
Community Health Air Pollution Info System: Not reported
Consolidated Emission Reporting Rule: Not reported
Total Organic Hydrocarbon Gases Tons/Yr: 0.85039415845
Reactive Organic Gases Tons/Yr: 0.45125
Carbon Monoxide Emissions Tons/Yr: 2.43
NOX - Oxides of Nitrogen Tons/Yr: 3.45
SOX - Oxides of Sulphur Tons/Yr: 0.02879
Particulate Matter Tons/Yr: 3.3
Part. Matter 10 Micrometers and Smlr Tons/Yr:2.4055

Name: GOODMAN FOOD PROD INC
Address: 200 E BEACH AVE
City,State,Zip: INGLEWOOD, CA 90302
Year: 2018
County Code: 19
Air Basin: SC
Facility ID: 44012
Air District Name: SC
SIC Code: 5141
Air District Name: SOUTH COAST AQMD
Community Health Air Pollution Info System: Not reported
Consolidated Emission Reporting Rule: Not reported
Total Organic Hydrocarbon Gases Tons/Yr: 0.8424145668
Reactive Organic Gases Tons/Yr: 0.44398868
Carbon Monoxide Emissions Tons/Yr: 1.9971065
NOX - Oxides of Nitrogen Tons/Yr: 2.803183
SOX - Oxides of Sulphur Tons/Yr: 0.023844
Particulate Matter Tons/Yr: 3.2596115
Part. Matter 10 Micrometers and Smlr Tons/Yr:2.37178865

NPDES:

Name: DON LEE FARMS
Address: 200 E BEACH AVE
City,State,Zip: INGLEWOOD, CA 90302
Facility Status: Active
NPDES Number: CAS000001
Region: 4
Agency Number: 0
Regulatory Measure ID: 189188
Place ID: Not reported
Order Number: 97-03-DWQ
WDID: 4 19I003554
Regulatory Measure Type: Enrollee
Program Type: Industrial
Adoption Date Of Regulatory Measure: Not reported
Effective Date Of Regulatory Measure: 04/03/1992
Termination Date Of Regulatory Measure: Not reported
Expiration Date Of Regulatory Measure: Not reported
Discharge Address: 200 E Beach Ave
Discharge Name: Don Lee Farms
Discharge City: Inglewood
Discharge State: California
Discharge Zip: 90302
Status: Not reported
Status Date: Not reported
Operator Name: Not reported

Map ID
Direction
Distance
Elevation

MAP FINDINGS

Site

Database(s)

EDR ID Number
EPA ID Number

GOODMAN FOOD PROD INC (Continued)

S100934047

Operator Address: Not reported
Operator City: Not reported
Operator State: Not reported
Operator Zip: Not reported

NPDES as of 03/2018:

NPDES Number: Not reported
Status: Not reported
Agency Number: Not reported
Region: 4
Regulatory Measure ID: 189188
Order Number: Not reported
Regulatory Measure Type: Industrial
Place ID: Not reported
WDID: 4 19I003554
Program Type: Not reported
Adoption Date Of Regulatory Measure: Not reported
Effective Date Of Regulatory Measure: Not reported
Expiration Date Of Regulatory Measure: Not reported
Termination Date Of Regulatory Measure: Not reported
Discharge Name: Not reported
Discharge Address: Not reported
Discharge City: Not reported
Discharge State: Not reported
Discharge Zip: Not reported
Received Date: 05/09/2008
Processed Date: 04/03/1992
Status: Active
Status Date: 04/03/1992
Place Size: 121000
Place Size Unit: SqFt
Contact: Suzanne Boutros
Contact Title: Technical Services
Contact Phone: 310-674-3180
Contact Phone Ext: 155
Contact Email: suzanne@donleefarms.com
Operator Name: Don Lee Farms
Operator Address: 200 E Beach Ave
Operator City: Inglewood
Operator State: California
Operator Zip: 90302
Operator Contact: Suzanne Boutros
Operator Contact Title: Not reported
Operator Contact Phone: 310-674-3180
Operator Contact Phone Ext: 155
Operator Contact Email: suzanne@donleefarms.com
Operator Type: Private Business
Developer: Not reported
Developer Address: Not reported
Developer City: Not reported
Developer State: California
Developer Zip: Not reported
Developer Contact: Not reported
Developer Contact Title: Not reported
Constype Linear Utility Ind: Not reported
Emergency Phone: 310-674-3180
Emergency Phone Ext: Not reported
Constype Above Ground Ind: Not reported

Map ID
Direction
Distance
Elevation

MAP FINDINGS

Site

Database(s)

EDR ID Number
EPA ID Number

GOODMAN FOOD PROD INC (Continued)

S100934047

Constype Below Ground Ind:	Not reported
Constype Cable Line Ind:	Not reported
Constype Comm Line Ind:	Not reported
Constype Commercial Ind:	Not reported
Constype Electrical Line Ind:	Not reported
Constype Gas Line Ind:	Not reported
Constype Industrial Ind:	Not reported
Constype Other Description:	Not reported
Constype Other Ind:	Not reported
Constype Recons Ind:	Not reported
Constype Residential Ind:	Not reported
Constype Transport Ind:	Not reported
Constype Utility Description:	Not reported
Constype Utility Ind:	Not reported
Constype Water Sewer Ind:	Not reported
Dir Discharge Uswater Ind:	N
Receiving Water Name:	Santa Monica Bay
Certifier:	DONALD GOODMAN
Certifier Title:	PRESIDENT
Certification Date:	14-MAY-15
Primary Sic:	2013-Sausages and Other Prepared Meats
Secondary Sic:	Not reported
Tertiary Sic:	Not reported
NPDES Number:	CAS000001
Status:	Active
Agency Number:	0
Region:	4
Regulatory Measure ID:	189188
Order Number:	97-03-DWQ
Regulatory Measure Type:	Enrollee
Place ID:	Not reported
WDID:	4 19I003554
Program Type:	Industrial
Adoption Date Of Regulatory Measure:	Not reported
Effective Date Of Regulatory Measure:	04/03/1992
Expiration Date Of Regulatory Measure:	Not reported
Termination Date Of Regulatory Measure:	Not reported
Discharge Name:	Don Lee Farms
Discharge Address:	200 E Beach Ave
Discharge City:	Inglewood
Discharge State:	California
Discharge Zip:	90302
Received Date:	Not reported
Processed Date:	Not reported
Status:	Not reported
Status Date:	Not reported
Place Size:	Not reported
Place Size Unit:	Not reported
Contact:	Not reported
Contact Title:	Not reported
Contact Phone:	Not reported
Contact Phone Ext:	Not reported
Contact Email:	Not reported
Operator Name:	Not reported
Operator Address:	Not reported
Operator City:	Not reported

Map ID
Direction
Distance
Elevation

MAP FINDINGS

Site

Database(s)

EDR ID Number
EPA ID Number

GOODMAN FOOD PROD INC (Continued)

S100934047

Operator State: Not reported
Operator Zip: Not reported
Operator Contact: Not reported
Operator Contact Title: Not reported
Operator Contact Phone: Not reported
Operator Contact Phone Ext: Not reported
Operator Contact Email: Not reported
Operator Type: Not reported
Developer: Not reported
Developer Address: Not reported
Developer City: Not reported
Developer State: Not reported
Developer Zip: Not reported
Developer Contact: Not reported
Developer Contact Title: Not reported
Constype Linear Utility Ind: Not reported
Emergency Phone: Not reported
Emergency Phone Ext: Not reported
Constype Above Ground Ind: Not reported
Constype Below Ground Ind: Not reported
Constype Cable Line Ind: Not reported
Constype Comm Line Ind: Not reported
Constype Commercial Ind: Not reported
Constype Electrical Line Ind: Not reported
Constype Gas Line Ind: Not reported
Constype Industrial Ind: Not reported
Constype Other Description: Not reported
Constype Other Ind: Not reported
Constype Recons Ind: Not reported
Constype Residential Ind: Not reported
Constype Transport Ind: Not reported
Constype Utility Description: Not reported
Constype Utility Ind: Not reported
Constype Water Sewer Ind: Not reported
Dir Discharge Uswater Ind: Not reported
Receiving Water Name: Not reported
Certifier: Not reported
Certifier Title: Not reported
Certification Date: Not reported
Primary Sic: Not reported
Secondary Sic: Not reported
Tertiary Sic: Not reported

Name: DON LEE FARMS
Address: 200 E BEACH AVE
City,State,Zip: INGLEWOOD, CA 90302
Facility Status: Not reported
NPDES Number: Not reported
Region: Not reported
Agency Number: Not reported
Regulatory Measure ID: Not reported
Place ID: Not reported
Order Number: Not reported
WDID: 4 19I003554
Regulatory Measure Type: Industrial
Program Type: Not reported

Map ID
Direction
Distance
Elevation

MAP FINDINGS

Site

Database(s)

EDR ID Number
EPA ID Number

GOODMAN FOOD PROD INC (Continued)

S100934047

Adoption Date Of Regulatory Measure: Not reported
Effective Date Of Regulatory Measure: Not reported
Termination Date Of Regulatory Measure: Not reported
Expiration Date Of Regulatory Measure: Not reported
Discharge Address: Not reported
Discharge Name: Not reported
Discharge City: Not reported
Discharge State: Not reported
Discharge Zip: Not reported
Status: Active
Status Date: 04/03/1992
Operator Name: Don Lee Farms
Operator Address: 200 E Beach Ave
Operator City: Inglewood
Operator State: California
Operator Zip: 90302

NPDES as of 03/2018:

NPDES Number: Not reported
Status: Not reported
Agency Number: Not reported
Region: 4
Regulatory Measure ID: 189188
Order Number: Not reported
Regulatory Measure Type: Industrial
Place ID: Not reported
WDID: 4 19I003554
Program Type: Not reported
Adoption Date Of Regulatory Measure: Not reported
Effective Date Of Regulatory Measure: Not reported
Expiration Date Of Regulatory Measure: Not reported
Termination Date Of Regulatory Measure: Not reported
Discharge Name: Not reported
Discharge Address: Not reported
Discharge City: Not reported
Discharge State: Not reported
Discharge Zip: Not reported
Received Date: 05/09/2008
Processed Date: 04/03/1992
Status: Active
Status Date: 04/03/1992
Place Size: 121000
Place Size Unit: SqFt
Contact: Suzanne Boutros
Contact Title: Technical Services
Contact Phone: 310-674-3180
Contact Phone Ext: 155
Contact Email: suzanne@donleefarms.com
Operator Name: Don Lee Farms
Operator Address: 200 E Beach Ave
Operator City: Inglewood
Operator State: California
Operator Zip: 90302
Operator Contact: Suzanne Boutros
Operator Contact Title: Not reported
Operator Contact Phone: 310-674-3180
Operator Contact Phone Ext: 155
Operator Contact Email: suzanne@donleefarms.com

Map ID
Direction
Distance
Elevation

MAP FINDINGS

Site

Database(s)

EDR ID Number
EPA ID Number

GOODMAN FOOD PROD INC (Continued)

S100934047

Operator Type: Private Business
Developer: Not reported
Developer Address: Not reported
Developer City: Not reported
Developer State: California
Developer Zip: Not reported
Developer Contact: Not reported
Developer Contact Title: Not reported
Constype Linear Utility Ind: Not reported
Emergency Phone: 310-674-3180
Emergency Phone Ext: Not reported
Constype Above Ground Ind: Not reported
Constype Below Ground Ind: Not reported
Constype Cable Line Ind: Not reported
Constype Comm Line Ind: Not reported
Constype Commercial Ind: Not reported
Constype Electrical Line Ind: Not reported
Constype Gas Line Ind: Not reported
Constype Industrial Ind: Not reported
Constype Other Description: Not reported
Constype Other Ind: Not reported
Constype Recons Ind: Not reported
Constype Residential Ind: Not reported
Constype Transport Ind: Not reported
Constype Utility Description: Not reported
Constype Utility Ind: Not reported
Constype Water Sewer Ind: Not reported
Dir Discharge Uswater Ind: N
Receiving Water Name: Santa Monica Bay
Certifier: DONALD GOODMAN
Certifier Title: PRESIDENT
Certification Date: 14-MAY-15
Primary Sic: 2013-Sausages and Other Prepared Meats
Secondary Sic: Not reported
Tertiary Sic: Not reported

NPDES Number: CAS000001
Status: Active
Agency Number: 0
Region: 4
Regulatory Measure ID: 189188
Order Number: 97-03-DWQ
Regulatory Measure Type: Enrollee
Place ID: Not reported
WDID: 4 19I003554
Program Type: Industrial
Adoption Date Of Regulatory Measure: Not reported
Effective Date Of Regulatory Measure: 04/03/1992
Expiration Date Of Regulatory Measure: Not reported
Termination Date Of Regulatory Measure: Not reported
Discharge Name: Don Lee Farms
Discharge Address: 200 E Beach Ave
Discharge City: Inglewood
Discharge State: California
Discharge Zip: 90302
Received Date: Not reported
Processed Date: Not reported

Map ID
Direction
Distance
Elevation

MAP FINDINGS

Site

Database(s)

EDR ID Number
EPA ID Number

GOODMAN FOOD PROD INC (Continued)

S100934047

Status:	Not reported
Status Date:	Not reported
Place Size:	Not reported
Place Size Unit:	Not reported
Contact:	Not reported
Contact Title:	Not reported
Contact Phone:	Not reported
Contact Phone Ext:	Not reported
Contact Email:	Not reported
Operator Name:	Not reported
Operator Address:	Not reported
Operator City:	Not reported
Operator State:	Not reported
Operator Zip:	Not reported
Operator Contact:	Not reported
Operator Contact Title:	Not reported
Operator Contact Phone:	Not reported
Operator Contact Phone Ext:	Not reported
Operator Contact Email:	Not reported
Operator Type:	Not reported
Developer:	Not reported
Developer Address:	Not reported
Developer City:	Not reported
Developer State:	Not reported
Developer Zip:	Not reported
Developer Contact:	Not reported
Developer Contact Title:	Not reported
Constype Linear Utility Ind:	Not reported
Emergency Phone:	Not reported
Emergency Phone Ext:	Not reported
Constype Above Ground Ind:	Not reported
Constype Below Ground Ind:	Not reported
Constype Cable Line Ind:	Not reported
Constype Comm Line Ind:	Not reported
Constype Commercial Ind:	Not reported
Constype Electrical Line Ind:	Not reported
Constype Gas Line Ind:	Not reported
Constype Industrial Ind:	Not reported
Constype Other Description:	Not reported
Constype Other Ind:	Not reported
Constype Recons Ind:	Not reported
Constype Residential Ind:	Not reported
Constype Transport Ind:	Not reported
Constype Utility Description:	Not reported
Constype Utility Ind:	Not reported
Constype Water Sewer Ind:	Not reported
Dir Discharge Uswater Ind:	Not reported
Receiving Water Name:	Not reported
Certifier:	Not reported
Certifier Title:	Not reported
Certification Date:	Not reported
Primary Sic:	Not reported
Secondary Sic:	Not reported
Tertiary Sic:	Not reported

Map ID
Direction
Distance
Elevation

MAP FINDINGS

Site

Database(s)

EDR ID Number
EPA ID Number

GOODMAN FOOD PROD INC (Continued)

S100934047

WDS:

Name: DON LEE FARMS
Address: 200 E. BEACH AVE.
City: INGLEWOOD
Facility ID: 4 19I003554
Facility Type: Not reported
Facility Status: Active - Any facility with a continuous or seasonal discharge that is under Waste Discharge Requirements.
NPDES Number: CAS000001 The 1st 2 characters designate the state. The remaining 7 are assigned by the Regional Board
Subregion: 4
Facility Telephone: Not reported
Facility Contact: Not reported
Agency Name: DON LEE FARMS
Agency Address: Not reported
Agency City,St,Zip: 0
Agency Contact: Not reported
Agency Telephone: Not reported
Agency Type: Not reported
SIC Code: 0
SIC Code 2: Not reported
Primary Waste Type: Not reported
Primary Waste: Not reported
Waste Type2: Not reported
Waste2: Not reported
Primary Waste Type: Not reported
Secondary Waste: Not reported
Secondary Waste Type: Not reported
Design Flow: 0
Baseline Flow: 0
Reclamation: Not reported
POTW: Not reported
Treat To Water: Minor Threat to Water Quality. A violation of a regional board order should cause a relatively minor impairment of beneficial uses compared to a major or minor threat. Not: All nurds without a TTWQ will be considered a minor threat to water quality unless coded at a higher Level. A Zero (0) may be used to code those NURDS that are found to represent no threat to water quality.
Complexity: Category C - Facilities having no waste treatment systems, such as cooling water dischargers or those who must comply through best management practices, facilities with passive waste treatment and disposal systems, such as septic systems with subsurface disposal, or dischargers having waste storage systems with land disposal such as dairy waste ponds.

CIWQS:

Name: DON LEE FARMS
Address: 200 E BEACH AVE
City,State,Zip: INGLEWOOD, CA 90302
Agency: Don Lee Farms
Agency Address: 200 E Beach Ave, Inglewood, CA 90302
Place/Project Type: Industrial - Sausages and Other Prepared Meats
SIC/NAICS: 2013
Region: 4
Program: INDSTW
Regulatory Measure Status: Active

Map ID
Direction
Distance
Elevation

MAP FINDINGS

Site

Database(s)

EDR ID Number
EPA ID Number

GOODMAN FOOD PROD INC (Continued)

S100934047

Regulatory Measure Type: Storm water industrial
Order Number: 2014-0057-DWQ
WDID: 4 19I003554
NPDES Number: CAS000001
Adoption Date: Not reported
Effective Date: 04/03/1992
Termination Date: Not reported
Expiration/Review Date: Not reported
Design Flow: Not reported
Major/Minor: Not reported
Complexity: Not reported
TTWQ: Not reported
Enforcement Actions within 5 years: 3
Violations within 5 years: 3
Latitude: 33.96746
Longitude: -118.35278

CERS:

Name: GOODMAN FOOD PROD INC
Address: 200 E BEACH AVE
City,State,Zip: INGLEWOOD, CA 90302
Site ID: 33921
CERS ID: 10271539
CERS Description: Chemical Storage Facilities

Violations:

Site ID: 33921
Site Name: GOODMAN FOOD PROD INC
Violation Date: 12-03-2009
Citation: 04001 - Search Title 8 regulations for 3999 B at <https://www.dir.ca.gov/title8/index/T8index.asp>
Violation Description: Cal/OSHA Violation
Violation Notes: Not reported
Violation Division: Cal/OSHA
Violation Program: OSHA
Violation Source: CERS

Site ID: 33921
Site Name: GOODMAN FOOD PROD INC
Violation Date: 04-08-2020
Citation: 01001 - Search Title 8 regulations for 3212(A)(1) at <https://www.dir.ca.gov/title8/index/T8index.asp>
Violation Description: Cal/OSHA Violation
Violation Notes: Not reported
Violation Division: Cal/OSHA
Violation Program: OSHA
Violation Source: CERS

Site ID: 33921
Site Name: GOODMAN FOOD PROD INC
Violation Date: 08-19-2014
Citation: HSC 6.95 25508(d) - California Health and Safety Code, Chapter 6.95, Section(s) 25508(d)
Violation Description: Failure to complete and/or electronically submit a business plan when storing/handling a hazardous material at or above reportable quantities.
Violation Notes: Returned to compliance on 03/24/2016. OBSERVATION: Owner/Operator

Map ID
Direction
Distance
Elevation

MAP FINDINGS

Site

Database(s)

EDR ID Number
EPA ID Number

GOODMAN FOOD PROD INC (Continued)

S100934047

failed to complete and/or submit a Hazardous Materials Business Plan when storing different hazardous materials at or above the thresholds quantities of 55 gallons/500 lbs/200 cubic feet. CORRECTIVE ACTION: Complete and/or submit a Hazardous Materials Business Plan when storing hazardous materials at or above the thresholds quantities of 55 gallons/500 lbs/200 cubic feet.

Violation Division: Los Angeles County Fire Department
Violation Program: HMRRP
Violation Source: CERS

Site ID: 33921
Site Name: GOODMAN FOOD PROD INC
Violation Date: 02-21-2014
Citation: 22 CCR 12 66262.34(d) - California Code of Regulations, Title 22, Chapter 12, Section(s) 66262.34(d)

Violation Description: Failure to dispose of hazardous waste within 180 days (or 270 if waste is transported over 200 miles) for the generator who generates less than 1000 kilogram per month, but more than 100 kilograms per month.

Violation Notes: Returned to compliance on 03/24/2016. OBSERVATION: seven waste oil drums stored on site for more than eight month. Facilities who generate less than 1000 kg of hazardous waste per month and do not exceed 6000 kg of waste stored on site at any time may store waste on site up to 180 days. CORRECTIVE ACTION: Immediately contact a licensed hazardous waste hauler to dispose of this waste under manifest and submit a copy of the manifest to the CUPA by [date, 30 days from now].

Violation Division: Los Angeles County Fire Department
Violation Program: HW
Violation Source: CERS

Site ID: 33921
Site Name: GOODMAN FOOD PROD INC
Violation Date: 08-28-2019
Citation: 19 CCR 4.5 2755.5(d) - California Code of Regulations, Title 19, Chapter 4.5, Section(s) 2755.5(d)

Violation Description: Failure to perform or cause to be performed inspections and tests on process equipment that: 1. Follow recognized and generally accepted good engineering practices; 2. The frequency of inspections & tests must be consistent with applicable manufacturerG s recommendations, industry standards or codes, good engineering practices and prior operating experience).

Violation Notes: Returned to compliance on 09/30/2020. OBSERVATION: The owner/operator failed to perform or cause to be performed inspections and tests on process equipment that: follow recognized and generally accepted good engineering practices (RAGAGEP); the frequency of inspections & tests must be consistent with applicable manufacturerG s recommendations, industry standards or codes, good engineering practices and prior operating experience. The owner/operator failed to demonstrate that the following 5-year inspections or tests are being conducted according to the RMP and IIAR Bulletin 110: 1. Non-destructive testing (NDT) 2. Pressure test 3. External inspection of insulated vessels 4. Inspect vessels or test (ultrasonic) if insulation unsound 5. Test all stop valves for function overall or replace as necessary CORRECTIVE ACTION: Submit documentation to the CUPA demonstrating that the owner/operator performed inspections and tests on process equipment that: follow recognized and generally accepted good [Truncated]

Violation Division: Los Angeles County Fire Department
Violation Program: CalARP

Map ID
Direction
Distance
Elevation

MAP FINDINGS

Site

Database(s)

EDR ID Number
EPA ID Number

GOODMAN FOOD PROD INC (Continued)

S100934047

Violation Source: CERS

Site ID: 33921
Site Name: GOODMAN FOOD PROD INC
Violation Date: 02-21-2014
Citation: 22 CCR 15 66265.31 - California Code of Regulations, Title 22, Chapter 15, Section(s) 66265.31

Violation Description: Failure to maintain and operate the facility to minimize the possibility of a fire, explosion, or any unplanned sudden or non-sudden release of hazardous waste or hazardous waste constituents to the air, soil, or surface water which could threaten human health or the environment.

Violation Notes: Returned to compliance on 03/24/2016. Observed waste oil and other waste materials inside the the second containment. second containment was not being cleaned.

Violation Division: Los Angeles County Fire Department
Violation Program: HW
Violation Source: CERS

Site ID: 33921
Site Name: GOODMAN FOOD PROD INC
Violation Date: 08-28-2019
Citation: HSC 6.95 25508(a)(1) - California Health and Safety Code, Chapter 6.95, Section(s) 25508(a)(1)

Violation Description: Failure to complete and electronically submit hazardous material inventory information for all reportable hazardous materials on site at or above reportable quantities.

Violation Notes: Returned to compliance on 09/01/2020. OBSERVATION: The business failed to complete and electronically submit chemical inventory information for all reportable hazardous materials on site at or above reportable quantities. The owner/operator has not submitted chemical inventory information in CERS for the following hazardous materials and observed amounts on-site: 1. ARGON in six 250 cubic foot cylinder tanks in the Maintenance Room 2. PROPANE in 19 eight gallon cylinders in a cage and on 2 forklifts AT THE REAR OUTSIDE STORAGE AREA: 3. POWDER G QG BEADS A/S in three 300 pound fiber drums. 4. FORTE QUAT in four 55 gallon plastic drums. 5. WASTE OIL in four 55 gallon metal drums. 6. MOBILE GEAR OIL in two 55 gallon metal drums. 7. HYDRAULIC OIL AW68 in ten 55 gallon metal drums AT THE SANITATION DEPARTMENT STORAGE ROOM: 8. PERA FOAM in two 55 gallon plastic drums. 9. H.D. ACID DETERGENT in one 55 gallon plastic drum. 10. H.D. ALKALINE DETERGENT (Potassium Hydroxide) in six 55 gallon plastic [Truncated]

Violation Division: Los Angeles County Fire Department
Violation Program: HMRRP
Violation Source: CERS

Site ID: 33921
Site Name: GOODMAN FOOD PROD INC
Violation Date: 02-21-2014
Citation: 40 CFR 1 265.171 - U.S. Code of Federal Regulations, Title 40, Chapter 1, Section(s) 265.171

Violation Description: Failure to accumulate hazardous waste in a container that is in good condition.

Violation Notes: Returned to compliance on 03/24/2016. OBSERVATION: Generator failed to accumulate hazardous waste in a container(s) that are in good condition. Observed waste oil stored in two rusty & damaged drums. CORRECTIVE ACTION: Immediately transfer all hazardous wastes into

Map ID
Direction
Distance
Elevation

MAP FINDINGS

Site

Database(s)

EDR ID Number
EPA ID Number

GOODMAN FOOD PROD INC (Continued)

S100934047

containers that are in good condition or have hazardous wastes properly disposed of by a licensed hazardous waste hauler under a proper manifest.

Violation Division: Los Angeles County Fire Department
Violation Program: HW
Violation Source: CERS

Site ID: 33921
Site Name: GOODMAN FOOD PROD INC
Violation Date: 03-21-2014
Citation: 19 CCR 4.5 2755.5(a) - California Code of Regulations, Title 19, Chapter 4.5, Section(s) 2755.5(a)

Violation Description: Failure to prepare and implement procedures to maintain the on-going mechanical integrity of the process equipment.

Violation Notes: Returned to compliance on 07/14/2014. The hazard review on March 9, 2009 requires ammonia detectors as measures to reduce the threat of an unplanned release of ammonia from a line break, vessel rupture, or connector leak on human health and safety. These detectors were not recognized for being in good condition to accurately read the concentration of ammonia. Also the annual ammonia inspection requires for you to inspect the insulation foundation bolts of vessels and insulation of piping. Deterioration was observed at the insulation of the intercooler and the foundation support of the high pressure receiver was observed to have a missing bolt. **REQUIRED ACTION:** install new ammonia detectors at the freezers, cold storage rooms, and the equipment area. Replace deteriorated insulation of the intercooler. Replace missing foundation bolt of the high pressure receiver.

Violation Division: Los Angeles County Fire Department
Violation Program: CalARP
Violation Source: CERS

Site ID: 33921
Site Name: GOODMAN FOOD PROD INC
Violation Date: 08-28-2019
Citation: 19 CCR 4.5 2755.2(e) - California Code of Regulations, Title 19, Chapter 4.5, Section(s) 2755.2(e)

Violation Description: Failure to address the following in the hazard review: 1. Document the results of the hazard review and ensure problems identified are resolved; 2. Complete these actions on a timetable agreed upon with the AA, or within two and one-half (2.5) years of performing the hazard review, or the next planned turnaround, for those items that require a turnaround; 3. Document the final resolution taken to address each recommendation and actual completion date.

Violation Notes: Returned to compliance on 09/30/2020. **OBSERVATION:** The owner/operator failed to ensure that problems identified in the hazard review were resolved. The following recommendations on the 2014 seismic assessment do not have a completion dates: 14SA-03 - Conduct additional analysis on Condensers #1 and #2 anchorage to support steel as it could not be verified due to corrosion. 14SA-04 - Add lateral restraints at the bases of the Spiral Freezers. **CORRECTIVE ACTION:** Submit documentation to the CUPA demonstrating that problems identified in the 2014 seismic assessment are being resolved.

Violation Division: Los Angeles County Fire Department
Violation Program: CalARP
Violation Source: CERS

Site ID: 33921

Map ID
Direction
Distance
Elevation

MAP FINDINGS

Site

Database(s)

EDR ID Number
EPA ID Number

GOODMAN FOOD PROD INC (Continued)

S100934047

Site Name: GOODMAN FOOD PROD INC
Violation Date: 08-28-2019
Citation: HSC 6.95 25508(a)(1) - California Health and Safety Code, Chapter 6.95, Section(s) 25508(a)(1)
Violation Description: Failure to complete and electronically submit a site map with all required content.
Violation Notes: OBSERVATION: The business failed to complete and electronically submit a site map with all required content. The site map is missing following information: A. Propane Cage B. Chemical Storage Area by the Laundry Room C. Ammonia Shut Off D. The Rear Outside Hazardous Materials Storage Area E. Evacuation Staging Area(s) F. Adjacent buildings to the southwest and northeast of the property G. Two Rainwater Diversion Systems CORRECTIVE ACTION: Complete and electronically submit a site map with all required content.
Violation Division: Los Angeles County Fire Department
Violation Program: HMRRP
Violation Source: CERS

Site ID: 33921
Site Name: GOODMAN FOOD PROD INC
Violation Date: 02-21-2014
Citation: 22 CCR 12 66262.34(f) - California Code of Regulations, Title 22, Chapter 12, Section(s) 66262.34(f)
Violation Description: Failure to properly label hazardous waste accumulation containers with the following requirements: "Hazardous Waste", name and address of the generator, physical and chemical characteristics of the Hazardous Waste, and starting accumulation date.
Violation Notes: Returned to compliance on 03/24/2016. OBSERVATION: Observed seven waste oil containers (55 gallon drums) with out hazardous waste label. All hazardous waste containers shall be marked with the following information: 1) the words G Hazardous WasteG ; 2) name and address of generator; 3) hazardous properties; 4) physical state; 5) composition (contents); 6) accumulation start date. CORRECTIVE ACTION: Immediately label these containers and ensure that all containers are marked with all the required information. Since these containers have been on site longer than 90 (or 180) days, immediately contact a licensed hazardous waste hauler to dispose of this waste under manifest and submit a copy of the manifest to the CUPA by [date, 30 days from now].
Violation Division: Los Angeles County Fire Department
Violation Program: HW
Violation Source: CERS

Site ID: 33921
Site Name: GOODMAN FOOD PROD INC
Violation Date: 08-28-2019
Citation: HSC 6.95 25508(a)(1) - California Health and Safety Code, Chapter 6.95, Section(s) 25508(a)(1)
Violation Description: Failure to establish and electronically submit an adequate emergency response plan and procedures for a release or threatened release of a hazardous material.
Violation Notes: Returned to compliance on 09/01/2020. OBSERVATION: The business failed to establish and electronically submit adequate emergency response procedures for a release or threatened release of a hazardous material. The emergency response plan needs the following updates/corrections: For the Emergency Response Plan, please update the following: 1. On page 5, check G NoG to G DOES YOUR BUSINESS HAVE A PRIVATE ON-SITE EMERGENCY RESPONSE TEAM?G 2. On page 7 (earthquake

Map ID
Direction
Distance
Elevation

MAP FINDINGS

Site

Database(s)

EDR ID Number
EPA ID Number

GOODMAN FOOD PROD INC (Continued)

S100934047

vulnerability), check the boxes for A. Hazardous Waste / Hazardous Materials Storage Areas B. Production Floor C. Process Lines D. Other E. Utilities F. Process Piping G. Pressure Vessels H. Tanks CORRECTIVE ACTION: Establish and electronically submit adequate emergency response procedures for a release or threatened release of a hazardous material within 30 days.

Violation Division: Los Angeles County Fire Department
Violation Program: HMRRP
Violation Source: CERS

Evaluation:

Eval General Type: Other/Unknown
Eval Date: 12-04-2014
Violations Found: No
Eval Type: Other, not routine, done by local agency
Eval Notes: Not reported
Eval Division: Los Angeles County Fire Department
Eval Program: HMRRP
Eval Source: CERS

Eval General Type: Occupational Safety and Health Administration Inspection
Eval Date: 01-10-2020
Violations Found: Yes
Eval Type: Cal/OSHA Inspection
Eval Notes: Not reported
Eval Division: Cal/OSHA
Eval Program: OSHA
Eval Source: CERS

Eval General Type: Occupational Safety and Health Administration Inspection
Eval Date: 01-29-2020
Violations Found: Yes
Eval Type: Cal/OSHA Inspection
Eval Notes: Not reported
Eval Division: Cal/OSHA
Eval Program: OSHA
Eval Source: CERS

Eval General Type: Compliance Evaluation Inspection
Eval Date: 02-21-2014
Violations Found: Yes
Eval Type: Routine done by local agency
Eval Notes: Not reported
Eval Division: Los Angeles County Fire Department
Eval Program: HW
Eval Source: CERS

Eval General Type: Compliance Evaluation Inspection
Eval Date: 03-21-2014
Violations Found: No
Eval Type: Routine done by local agency
Eval Notes: Not reported
Eval Division: Los Angeles County Fire Department
Eval Program: HMRRP
Eval Source: CERS

Eval General Type: Compliance Evaluation Inspection

Map ID
Direction
Distance
Elevation

MAP FINDINGS

Site

Database(s)

EDR ID Number
EPA ID Number

GOODMAN FOOD PROD INC (Continued)

S100934047

Eval Date: 03-21-2014
Violations Found: Yes
Eval Type: Routine done by local agency
Eval Notes: Not reported
Eval Division: Los Angeles County Fire Department
Eval Program: CalARP
Eval Source: CERS

Eval General Type: Other/Unknown
Eval Date: 03-24-2016
Violations Found: No
Eval Type: Other, not routine, done by local agency
Eval Notes: Not reported
Eval Division: Los Angeles County Fire Department
Eval Program: HMRRP
Eval Source: CERS

Eval General Type: Other/Unknown
Eval Date: 03-24-2016
Violations Found: No
Eval Type: Other, not routine, done by local agency
Eval Notes: Not reported
Eval Division: Los Angeles County Fire Department
Eval Program: HW
Eval Source: CERS

Eval General Type: Compliance Evaluation Inspection
Eval Date: 04-18-2018
Violations Found: No
Eval Type: Routine done by local agency
Eval Notes: Felipe Gonzalez, Maintenance Manager
Eval Division: Los Angeles County Fire Department
Eval Program: HW
Eval Source: CERS

Eval General Type: Other/Unknown
Eval Date: 05-08-2014
Violations Found: No
Eval Type: Other, not routine, done by local agency
Eval Notes: Not reported
Eval Division: Los Angeles County Fire Department
Eval Program: CalARP
Eval Source: CERS

Eval General Type: Other/Unknown
Eval Date: 07-14-2014
Violations Found: No
Eval Type: Other, not routine, done by local agency
Eval Notes: Not reported
Eval Division: Los Angeles County Fire Department
Eval Program: CalARP
Eval Source: CERS

Eval General Type: Other/Unknown
Eval Date: 08-19-2014
Violations Found: Yes
Eval Type: Other, not routine, done by local agency

Map ID
Direction
Distance
Elevation

MAP FINDINGS

Site

Database(s)

EDR ID Number
EPA ID Number

GOODMAN FOOD PROD INC (Continued)

S100934047

Eval Notes: Felipe Gonzales
Eval Division: Los Angeles County Fire Department
Eval Program: HMRRP
Eval Source: CERS

Eval General Type: Compliance Evaluation Inspection
Eval Date: 08-28-2019
Violations Found: Yes
Eval Type: Routine done by local agency
Eval Notes: FELIPE GONZALEZ
Eval Division: Los Angeles County Fire Department
Eval Program: CalARP
Eval Source: CERS

Eval General Type: Compliance Evaluation Inspection
Eval Date: 08-28-2019
Violations Found: Yes
Eval Type: Routine done by local agency
Eval Notes: FELIPE GONZALEZ OFO1-SLZN
Eval Division: Los Angeles County Fire Department
Eval Program: HMRRP
Eval Source: CERS

Eval General Type: Compliance Evaluation Inspection
Eval Date: 08-31-2016
Violations Found: No
Eval Type: Routine done by local agency
Eval Notes: Felipe Gonzalez, Maintenance Manager
Eval Division: Los Angeles County Fire Department
Eval Program: CalARP
Eval Source: CERS

Eval General Type: Compliance Evaluation Inspection
Eval Date: 08-31-2016
Violations Found: No
Eval Type: Routine done by local agency
Eval Notes: Felipe Gonzalez, Maintenance Manager
Eval Division: Los Angeles County Fire Department
Eval Program: HMRRP
Eval Source: CERS

Eval General Type: Occupational Safety and Health Administration Inspection
Eval Date: 10-28-2009
Violations Found: Yes
Eval Type: Cal/OSHA Inspection
Eval Notes: Not reported
Eval Division: Cal/OSHA
Eval Program: OSHA
Eval Source: CERS

Coordinates:
Site ID: 33921
Facility Name: GOODMAN FOOD PROD INC
Env Int Type Code: CalARP
Program ID: 10271539
Coord Name: Not reported
Ref Point Type Desc: Center of a facility or station.

Map ID
Direction
Distance
Elevation

MAP FINDINGS

Site

Database(s)

EDR ID Number
EPA ID Number

GOODMAN FOOD PROD INC (Continued)

S100934047

Latitude: 33.967740
Longitude: -118.351340

Affiliation:

Affiliation Type Desc: CUPA District
Entity Name: Los Angeles County Fire
Entity Title: Not reported
Affiliation Address: 5825 Rickenbacker Road
Affiliation City: Commerce
Affiliation State: CA
Affiliation Country: Not reported
Affiliation Zip: 90040-3027
Affiliation Phone: (323) 890-4000

Affiliation Type Desc: Document Preparer
Entity Name: SUZANNE BOUTROS
Entity Title: Not reported
Affiliation Address: Not reported
Affiliation City: Not reported
Affiliation State: Not reported
Affiliation Country: Not reported
Affiliation Zip: Not reported
Affiliation Phone: Not reported

Affiliation Type Desc: Environmental Contact
Entity Name: VANESSA MELGAR
Entity Title: Not reported
Affiliation Address: 200 E BEACH AVE
Affiliation City: INGLEWOOD
Affiliation State: CA
Affiliation Country: Not reported
Affiliation Zip: 90302
Affiliation Phone: Not reported

Affiliation Type Desc: Operator
Entity Name: DONALD GOODMAN
Entity Title: Not reported
Affiliation Address: Not reported
Affiliation City: Not reported
Affiliation State: Not reported
Affiliation Country: Not reported
Affiliation Zip: Not reported
Affiliation Phone: (310) 674-3180

Affiliation Type Desc: Identification Signer
Entity Name: DONALD S GOODMAN
Entity Title: PRESIDENT
Affiliation Address: Not reported
Affiliation City: Not reported
Affiliation State: Not reported
Affiliation Country: Not reported
Affiliation Zip: Not reported
Affiliation Phone: Not reported

Affiliation Type Desc: Legal Owner
Entity Name: DONALD S GOODMAN
Entity Title: Not reported

Map ID
 Direction
 Distance
 Elevation

MAP FINDINGS

Site

Database(s)

EDR ID Number
 EPA ID Number

GOODMAN FOOD PROD INC (Continued)

S100934047

Affiliation Address: 200 E BEACH AVE
 Affiliation City: INGLEWOOD
 Affiliation State: CA
 Affiliation Country: United States
 Affiliation Zip: 90302-3404
 Affiliation Phone: (310) 674-3180

Affiliation Type Desc: Facility Mailing Address
 Entity Name: Mailing Address
 Entity Title: Not reported
 Affiliation Address: 200 E BEACH AVE
 Affiliation City: INGLEWOOD
 Affiliation State: CA
 Affiliation Country: Not reported
 Affiliation Zip: 90302-3404
 Affiliation Phone: Not reported

Affiliation Type Desc: Parent Corporation
 Entity Name: GOODMAN FOOD PRODUCTS INC
 Entity Title: Not reported
 Affiliation Address: Not reported
 Affiliation City: Not reported
 Affiliation State: Not reported
 Affiliation Country: Not reported
 Affiliation Zip: Not reported
 Affiliation Phone: Not reported

AB231
SSW
 < 1/8
 0.059 mi.
 309 ft.

THE NEW WORLD JEWELERS INC
170 S LABREA AVE
INGLEWOOD, CA 90301
 Site 1 of 14 in cluster AB

RCRA-SQG 1001022995
FINDS CAR000003467
ECHO
HAZNET
HWTS

Relative:
Lower
Actual:
 131 ft.

RCRA-SQG:
 Date Form Received by Agency: 1995-06-09 00:00:00.0
 Handler Name: THE NEW WORLD JEWELERS INC
 Handler Address: 170 S LABREA AVE
 Handler City,State,Zip: INGLEWOOD, CA 90301
 EPA ID: CAR000003467
 Contact Name: KEN DAYAN
 Contact Address: 170 S LABREA AVE
 Contact City,State,Zip: INGLEWOOD, CA 90301
 Contact Telephone: 310-677-0500
 Contact Fax: Not reported
 Contact Email: Not reported
 Contact Title: Not reported
 EPA Region: 09
 Land Type: Private
 Federal Waste Generator Description: Small Quantity Generator
 Non-Notifier: Not reported
 Biennial Report Cycle: Not reported
 Accessibility: Not reported
 Active Site Indicator: Handler Activities
 State District Owner: Not reported
 State District: Not reported
 Mailing Address: S LABREA AVE
 Mailing City,State,Zip: INGLEWOOD, CA 90301

Map ID
Direction
Distance
Elevation

MAP FINDINGS

Site

Database(s)

EDR ID Number
EPA ID Number

THE NEW WORLD JEWELERS INC (Continued)

1001022995

Owner Name:	ELI WEINGARTEN
Owner Type:	Private
Operator Name:	Not reported
Operator Type:	Not reported
Short-Term Generator Activity:	No
Importer Activity:	No
Mixed Waste Generator:	No
Transporter Activity:	No
Transfer Facility Activity:	No
Recycler Activity with Storage:	No
Small Quantity On-Site Burner Exemption:	No
Smelting Melting and Refining Furnace Exemption:	No
Underground Injection Control:	No
Off-Site Waste Receipt:	No
Universal Waste Indicator:	No
Universal Waste Destination Facility:	No
Federal Universal Waste:	No
Active Site Fed-Reg Treatment Storage and Disposal Facility:	Not reported
Active Site Converter Treatment storage and Disposal Facility:	Not reported
Active Site State-Reg Treatment Storage and Disposal Facility:	Not reported
Active Site State-Reg Handler:	---
Federal Facility Indicator:	Not reported
Hazardous Secondary Material Indicator:	NN
Sub-Part K Indicator:	Not reported
Commercial TSD Indicator:	No
Treatment Storage and Disposal Type:	Not reported
2018 GPRA Permit Baseline:	Not on the Baseline
2018 GPRA Renewals Baseline:	Not on the Baseline
Permit Renewals Workload Universe:	Not reported
Permit Workload Universe:	Not reported
Permit Progress Universe:	Not reported
Post-Closure Workload Universe:	Not reported
Closure Workload Universe:	Not reported
202 GPRA Corrective Action Baseline:	No
Corrective Action Workload Universe:	No
Subject to Corrective Action Universe:	No
Non-TSDFs Where RCRA CA has Been Imposed Universe:	No
TSDFs Potentially Subject to CA Under 3004 (u)/(v) Universe:	No
TSDFs Only Subject to CA under Discretionary Auth Universe:	No
Corrective Action Priority Ranking:	No NCAPS ranking
Environmental Control Indicator:	No
Institutional Control Indicator:	No
Human Exposure Controls Indicator:	N/A
Groundwater Controls Indicator:	N/A
Operating TSDF Universe:	Not reported
Full Enforcement Universe:	Not reported
Significant Non-Complier Universe:	No
Unaddressed Significant Non-Complier Universe:	No
Addressed Significant Non-Complier Universe:	No
Significant Non-Complier With a Compliance Schedule Universe:	No
Financial Assurance Required:	Not reported
Handler Date of Last Change:	2000-09-15 17:30:52.0
Recognized Trader-Importer:	No
Recognized Trader-Exporter:	No
Importer of Spent Lead Acid Batteries:	No
Exporter of Spent Lead Acid Batteries:	No
Recycler Activity Without Storage:	Not reported

Map ID
Direction
Distance
Elevation

MAP FINDINGS

Site

Database(s)

EDR ID Number
EPA ID Number

THE NEW WORLD JEWELERS INC (Continued)

1001022995

Manifest Broker: Not reported
Sub-Part P Indicator: No

Handler - Owner Operator:

Owner/Operator Indicator: Owner
Owner/Operator Name: ELI WEINGARTEN
Legal Status: Private
Date Became Current: Not reported
Date Ended Current: Not reported
Owner/Operator Address: 5455 SYLMAR AVE NO 2703
Owner/Operator City,State,Zip: SHERMAN OAKS, CA 91401
Owner/Operator Telephone: 818-786-3138
Owner/Operator Telephone Ext: Not reported
Owner/Operator Fax: Not reported
Owner/Operator Email: Not reported

Historic Generators:

Receive Date: 1995-06-09 00:00:00.0
Handler Name: THE NEW WORLD JEWELERS INC
Federal Waste Generator Description: Small Quantity Generator
State District Owner: Not reported
Large Quantity Handler of Universal Waste: No
Recognized Trader Importer: No
Recognized Trader Exporter: No
Spent Lead Acid Battery Importer: No
Spent Lead Acid Battery Exporter: No
Current Record: Yes
Non Storage Recycler Activity: Not reported
Electronic Manifest Broker: Not reported

List of NAICS Codes and Descriptions:

NAICS Codes: No NAICS Codes Found

Facility Has Received Notices of Violations:

Violations: No Violations Found

Evaluation Action Summary:

Evaluations: No Evaluations Found

FINDS:

Registry ID: 110002906482

Click Here:

Environmental Interest/Information System:

RCRAInfo is a national information system that supports the Resource Conservation and Recovery Act (RCRA) program through the tracking of events and activities related to facilities that generate, transport, and treat, store, or dispose of hazardous waste. RCRAInfo allows RCRA program staff to track the notification, permit, compliance, and corrective action activities required under RCRA.

Map ID
Direction
Distance
Elevation

MAP FINDINGS

Site

Database(s)

EDR ID Number
EPA ID Number

THE NEW WORLD JEWELERS INC (Continued)

1001022995

[Click this hyperlink](#) while viewing on your computer to access additional FINDS: detail in the EDR Site Report.

ECHO:

Envid: 1001022995
Registry ID: 110002906482
DFR URL: <http://echo.epa.gov/detailed-facility-report?fid=110002906482>
Name: THE NEW WORLD JEWELERS INC
Address: 170 S LABREA AVE
City,State,Zip: INGLEWOOD, CA 90301

HAZNET:

Name: THE NEW WORLD JEWELERS INC
Address: 170 S LABREA AVE
Address 2: Not reported
City,State,Zip: INGLEWOOD, CA 903010000
Contact: ELI WEINGARTEN
Telephone: 3106770500
Mailing Name: Not reported
Mailing Address: 170 S LA BREA AVE

Year: 1998
Gepaid: CAR000003467
TSD EPA ID: AZD980695332
CA Waste Code: 711 - Liquids with cyanides >= 1,000 Mg./L
Disposal Method: R01 - Recycler
Tons: 0.4587

Year: 1995
Gepaid: CAR000003467
TSD EPA ID: CAT000612150
CA Waste Code: 711 - Liquids with cyanides >= 1,000 Mg./L
Disposal Method: -
Tons: 0.688

Additional Info:

Year: 1998
Gen EPA ID: CAR000003467

Shipment Date: 19980624
Creation Date: 9/3/1998 0:00:00
Receipt Date: 19980630
Manifest ID: 96648153
Trans EPA ID: CAD981446636
Trans Name: Not reported
Trans 2 EPA ID: UTD988072401
Trans 2 Name: Not reported
TSD EPA ID: AZD980695332
Trans Name: Not reported
TSD EPA ID: Not reported
TSD EPA Name: Not reported
Waste Code Description: 711 - Liquids with cyanides > 1000 mg/l
RCRA Code: F009
Meth Code: R01 - Recycler
Quantity Tons: 0.4587

Map ID
Direction
Distance
Elevation

MAP FINDINGS

Site

Database(s)

EDR ID Number
EPA ID Number

THE NEW WORLD JEWELERS INC (Continued)

1001022995

Waste Quantity: 110
Quantity Unit: G
Additional Code 1: Not reported
Additional Code 2: Not reported
Additional Code 3: Not reported
Additional Code 4: Not reported
Additional Code 5: Not reported

Additional Info:

Year: 1995
Gen EPA ID: CAR000003467

Shipment Date: 19950622
Creation Date: 10/24/1995 0:00:00
Receipt Date: 19950626
Manifest ID: 95131347
Trans EPA ID: CAD983630773
Trans Name: Not reported
Trans 2 EPA ID: Not reported
Trans 2 Name: Not reported
TSDf EPA ID: CAT000612150
Trans Name: Not reported
TSDf Alt EPA ID: Not reported
TSDf Alt Name: Not reported
Waste Code Description: 711 - Liquids with cyanides > 1000 mg/l
RCRA Code: F009
Meth Code: - Not reported
Quantity Tons: 0.688
Waste Quantity: 165
Quantity Unit: G
Additional Code 1: Not reported
Additional Code 2: Not reported
Additional Code 3: Not reported
Additional Code 4: Not reported
Additional Code 5: Not reported

HWTS:

Name: THE NEW WORLD JEWELERS INC
Address: 170 S LABREA AVE
Address 2: Not reported
City,State,Zip: INGLEWOOD, CA 903010000
EPA ID: CAR000003467
Inactive Date: 06/30/1998
Create Date: 12/08/1995
Last Act Date: 07/06/2010
Mailing Name: Not reported
Mailing Address: 170 S LA BREA AVE
Mailing Address 2: Not reported
Mailing City,State,Zip: INGLEWOOD, CA 903011714
Owner Name: ELI WEINGARTEN
Owner Address: 5455 SYLMAR AVE NO 2703
Owner Address 2: Not reported
Owner City,State,Zip: INGLEWOOD, CA 914010000
Contact Name: ELI WEINGARTEN
Contact Address: INACT PER 98VQ FINAL NOTICE
Contact Address 2: - BATCH 4/27

Map ID
 Direction
 Distance
 Elevation

MAP FINDINGS

Site Database(s) EDR ID Number
 EPA ID Number

THE NEW WORLD JEWELERS INC (Continued) **1001022995**
 City,State,Zip: INGLEWOOD, CA 914010000

Y232 MACY'S MARY CLEANERS EDR Hist Cleaner 1009126542
SSE 424 E QUEEN N/A
 < 1/8 INGLEWOOD, CA 90300
 0.060 mi. Site 4 of 14 in cluster Y
 316 ft. Relative: EDR Hist Cleaner
 Higher
 Actual: Year: Name: Type:
 153 ft. 1940 GINTER M G CLOTHES PRESSERS AND CLEANERS
 1964 MACY'S MARY CLEANERS Not reported

Y233 THOMPSON ANNA MRS EDR Hist Cleaner 1009213509
South 341 E QUEEN N/A
 < 1/8 INGLEWOOD, CA
 0.061 mi. Site 5 of 14 in cluster Y
 321 ft. Relative: EDR Hist Cleaner
 Higher
 Actual: Year: Name: Type:
 152 ft. 1935 THOMPSON ANNA MRS CLOTHES PRESSERS AND CLEANERS

Y234 LOS ANGELES AIRPORT 25R LOC UST U003780561
SSE 25R S LOCUST ST N/A
 < 1/8 INGLEWOOD, CA 90301
 0.062 mi. Site 6 of 14 in cluster Y
 326 ft. Relative: UST:
 Higher Name: LOS ANGELES AIRPORT 25R LOC
 Actual: Address: 25R S LOCUST ST
 153 ft. City,State,Zip: INGLEWOOD, CA 90301
 Facility ID: 24124
 Permitting Agency: LOS ANGELES, CITY OF
 Latitude: 33.96274
 Longitude: -118.35039

Y235 INGLEWOOD MEADOWS RCRA NonGen / NLR 1025859393
SSE 1 S LOCUST ST CAC003039957
 < 1/8 INGLEWOOD, CA 90301
 0.062 mi. Site 7 of 14 in cluster Y
 329 ft. Relative: RCRA NonGen / NLR:
 Higher Date Form Received by Agency: 2019-10-22 00:00:00.0
 Actual: Handler Name: INGLEWOOD MEADOWS
 153 ft. Handler Address: 1 S LOCUST ST
 Handler City,State,Zip: INGLEWOOD, CA 90301
 EPA ID: CAC003039957
 Contact Name: TANEKA LEMLE

Map ID
Direction
Distance
Elevation

MAP FINDINGS

Site

Database(s)

EDR ID Number
EPA ID Number

INGLEWOOD MEADOWS (Continued)

1025859393

Contact Address:	11812 SAN VICENTE BLVD
Contact City,State,Zip:	LOS ANGELES, CA 90049
Contact Telephone:	310-672-3988
Contact Fax:	Not reported
Contact Email:	INGELWOODMEADOWS@TSAPROPERTIES.COM
Contact Title:	Not reported
EPA Region:	09
Land Type:	Not reported
Federal Waste Generator Description:	Not a generator, verified
Non-Notifier:	Not reported
Biennial Report Cycle:	Not reported
Accessibility:	Not reported
Active Site Indicator:	Not reported
State District Owner:	Not reported
State District:	Not reported
Mailing Address:	11812 SAN VICENTE BLVD
Mailing City,State,Zip:	LOS ANGELES, CA 90049
Owner Name:	THOMAS SAFRAN & ASSOCIATES
Owner Type:	Other
Operator Name:	TANEKA LEMLE
Operator Type:	Other
Short-Term Generator Activity:	No
Importer Activity:	No
Mixed Waste Generator:	No
Transporter Activity:	No
Transfer Facility Activity:	No
Recycler Activity with Storage:	No
Small Quantity On-Site Burner Exemption:	No
Smelting Melting and Refining Furnace Exemption:	No
Underground Injection Control:	No
Off-Site Waste Receipt:	No
Universal Waste Indicator:	No
Universal Waste Destination Facility:	No
Federal Universal Waste:	No
Active Site Fed-Reg Treatment Storage and Disposal Facility:	Not reported
Active Site Converter Treatment storage and Disposal Facility:	Not reported
Active Site State-Reg Treatment Storage and Disposal Facility:	Not reported
Active Site State-Reg Handler:	---
Federal Facility Indicator:	Not reported
Hazardous Secondary Material Indicator:	N
Sub-Part K Indicator:	Not reported
Commercial TSD Indicator:	No
Treatment Storage and Disposal Type:	Not reported
2018 GPRC Permit Baseline:	Not on the Baseline
2018 GPRC Renewals Baseline:	Not on the Baseline
Permit Renewals Workload Universe:	Not reported
Permit Workload Universe:	Not reported
Permit Progress Universe:	Not reported
Post-Closure Workload Universe:	Not reported
Closure Workload Universe:	Not reported
202 GPRC Corrective Action Baseline:	No
Corrective Action Workload Universe:	No
Subject to Corrective Action Universe:	No
Non-TSDs Where RCRA CA has Been Imposed Universe:	No
TSDs Potentially Subject to CA Under 3004 (u)/(v) Universe:	No
TSDs Only Subject to CA under Discretionary Auth Universe:	No
Corrective Action Priority Ranking:	No NCAPS ranking

Map ID
Direction
Distance
Elevation

MAP FINDINGS

Site

Database(s)

EDR ID Number
EPA ID Number

INGLEWOOD MEADOWS (Continued)

1025859393

Environmental Control Indicator:	No
Institutional Control Indicator:	No
Human Exposure Controls Indicator:	N/A
Groundwater Controls Indicator:	N/A
Operating TSDU Universe:	Not reported
Full Enforcement Universe:	Not reported
Significant Non-Complier Universe:	No
Unaddressed Significant Non-Complier Universe:	No
Addressed Significant Non-Complier Universe:	No
Significant Non-Complier With a Compliance Schedule Universe:	No
Financial Assurance Required:	Not reported
Handler Date of Last Change:	2019-10-25 14:16:02.0
Recognized Trader-Importer:	No
Recognized Trader-Exporter:	No
Importer of Spent Lead Acid Batteries:	No
Exporter of Spent Lead Acid Batteries:	No
Recycler Activity Without Storage:	No
Manifest Broker:	No
Sub-Part P Indicator:	No
Handler - Owner Operator:	
Owner/Operator Indicator:	Owner
Owner/Operator Name:	THOMAS SAFRAN & ASSOCIATES
Legal Status:	Other
Date Became Current:	Not reported
Date Ended Current:	Not reported
Owner/Operator Address:	11812 SAN VICENTE BLVD
Owner/Operator City,State,Zip:	LOS ANGELES, CA 90049
Owner/Operator Telephone:	310-672-3988
Owner/Operator Telephone Ext:	Not reported
Owner/Operator Fax:	Not reported
Owner/Operator Email:	Not reported
Owner/Operator Indicator:	Operator
Owner/Operator Name:	TANEKA LEMLE
Legal Status:	Other
Date Became Current:	Not reported
Date Ended Current:	Not reported
Owner/Operator Address:	11812 SAN VICENTE BLVD
Owner/Operator City,State,Zip:	LOS ANGELES, CA 90049
Owner/Operator Telephone:	310-672-3988
Owner/Operator Telephone Ext:	Not reported
Owner/Operator Fax:	Not reported
Owner/Operator Email:	Not reported
Historic Generators:	
Receive Date:	2019-10-22 00:00:00.0
Handler Name:	INGLEWOOD MEADOWS
Federal Waste Generator Description:	Not a generator, verified
State District Owner:	Not reported
Large Quantity Handler of Universal Waste:	No
Recognized Trader Importer:	No
Recognized Trader Exporter:	No
Spent Lead Acid Battery Importer:	No
Spent Lead Acid Battery Exporter:	No

Map ID
Direction
Distance
Elevation

MAP FINDINGS

Site

Database(s)

EDR ID Number
EPA ID Number

INGLEWOOD MEADOWS (Continued)

1025859393

Current Record: Yes
Non Storage Recycler Activity: Not reported
Electronic Manifest Broker: Not reported

List of NAICS Codes and Descriptions:

NAICS Code: 56291
NAICS Description: REMEDIATION SERVICES

Facility Has Received Notices of Violations:

Violations: No Violations Found

Evaluation Action Summary:

Evaluations: No Evaluations Found

Date Form Received by Agency: 2020-09-02 00:00:00.0
Handler Name: INGLEWOOD MEADOWS
Handler Address: 1 S LOCUST ST
Handler City,State,Zip: INGLEWOOD, CA 90301-1808
EPA ID: CAC003082059
Contact Name: TANEKA LEMLE
Contact Address: 11812 SAN VICENTE BLVD
Contact City,State,Zip: LOS ANGELES, CA 90049
Contact Telephone: 310-672-3988
Contact Fax: Not reported
Contact Email: NANCY.RODRIGUEZ@ATIRESTORATION.COM
Contact Title: Not reported
EPA Region: 09
Land Type: Not reported
Federal Waste Generator Description: Not a generator, verified
Non-Notifier: Not reported
Biennial Report Cycle: Not reported
Accessibility: Not reported
Active Site Indicator: Not reported
State District Owner: Not reported
State District: Not reported
Mailing Address: 11812 SAN VICENTE BLVD
Mailing City,State,Zip: LOS ANGELES, CA 90049
Owner Name: THOMAS SAFRAN & ASSOCIATES
Owner Type: Other
Operator Name: TANEKA LEMLE
Operator Type: Other
Short-Term Generator Activity: No
Importer Activity: No
Mixed Waste Generator: No
Transporter Activity: No
Transfer Facility Activity: No
Recycler Activity with Storage: No
Small Quantity On-Site Burner Exemption: No
Smelting Melting and Refining Furnace Exemption: No
Underground Injection Control: No
Off-Site Waste Receipt: No
Universal Waste Indicator: No
Universal Waste Destination Facility: No
Federal Universal Waste: No
Active Site Fed-Reg Treatment Storage and Disposal Facility: Not reported

Map ID
 Direction
 Distance
 Elevation

MAP FINDINGS

Site

Database(s)

EDR ID Number
 EPA ID Number

INGLEWOOD MEADOWS (Continued)

1025859393

Active Site Converter Treatment storage and Disposal Facility:	Not reported
Active Site State-Reg Treatment Storage and Disposal Facility:	Not reported
Active Site State-Reg Handler:	---
Federal Facility Indicator:	Not reported
Hazardous Secondary Material Indicator:	N
Sub-Part K Indicator:	Not reported
Commercial TSD Indicator:	No
Treatment Storage and Disposal Type:	Not reported
2018 GPRA Permit Baseline:	Not on the Baseline
2018 GPRA Renewals Baseline:	Not on the Baseline
Permit Renewals Workload Universe:	Not reported
Permit Workload Universe:	Not reported
Permit Progress Universe:	Not reported
Post-Closure Workload Universe:	Not reported
Closure Workload Universe:	Not reported
202 GPRA Corrective Action Baseline:	No
Corrective Action Workload Universe:	No
Subject to Corrective Action Universe:	No
Non-TSDFs Where RCRA CA has Been Imposed Universe:	No
TSDFs Potentially Subject to CA Under 3004 (u)/(v) Universe:	No
TSDFs Only Subject to CA under Discretionary Auth Universe:	No
Corrective Action Priority Ranking:	No NCAPS ranking
Environmental Control Indicator:	No
Institutional Control Indicator:	No
Human Exposure Controls Indicator:	N/A
Groundwater Controls Indicator:	N/A
Operating TSDF Universe:	Not reported
Full Enforcement Universe:	Not reported
Significant Non-Complier Universe:	No
Unaddressed Significant Non-Complier Universe:	No
Addressed Significant Non-Complier Universe:	No
Significant Non-Complier With a Compliance Schedule Universe:	No
Financial Assurance Required:	Not reported
Handler Date of Last Change:	2020-09-04 15:31:33.0
Recognized Trader-Importer:	No
Recognized Trader-Exporter:	No
Importer of Spent Lead Acid Batteries:	No
Exporter of Spent Lead Acid Batteries:	No
Recycler Activity Without Storage:	No
Manifest Broker:	No
Sub-Part P Indicator:	No

Handler - Owner Operator:

Owner/Operator Indicator:	Operator
Owner/Operator Name:	TANEKA LEMLE
Legal Status:	Other
Date Became Current:	Not reported
Date Ended Current:	Not reported
Owner/Operator Address:	11812 SAN VICENTE BLVD
Owner/Operator City,State,Zip:	LOS ANGELES, CA 90049
Owner/Operator Telephone:	310-672-3988
Owner/Operator Telephone Ext:	Not reported
Owner/Operator Fax:	Not reported
Owner/Operator Email:	Not reported

Owner/Operator Indicator:	Owner
---------------------------	-------

Map ID
Direction
Distance
Elevation

MAP FINDINGS

Site

Database(s)

EDR ID Number
EPA ID Number

INGLEWOOD MEADOWS (Continued)

1025859393

Owner/Operator Name: THOMAS SAFRAN & ASSOCIATES
Legal Status: Other
Date Became Current: Not reported
Date Ended Current: Not reported
Owner/Operator Address: 11812 SAN VICENTE BLVD
Owner/Operator City,State,Zip: LOS ANGELES, CA 90049
Owner/Operator Telephone: 310-672-3988
Owner/Operator Telephone Ext: Not reported
Owner/Operator Fax: Not reported
Owner/Operator Email: Not reported

Historic Generators:
Receive Date: 2020-09-02 00:00:00.0
Handler Name: INGLEWOOD MEADOWS
Federal Waste Generator Description: Not a generator, verified
State District Owner: Not reported
Large Quantity Handler of Universal Waste: No
Recognized Trader Importer: No
Recognized Trader Exporter: No
Spent Lead Acid Battery Importer: No
Spent Lead Acid Battery Exporter: No
Current Record: Yes
Non Storage Recycler Activity: Not reported
Electronic Manifest Broker: Not reported

List of NAICS Codes and Descriptions:
NAICS Code: 238290
NAICS Description: OTHER BUILDING EQUIPMENT CONTRACTORS

Facility Has Received Notices of Violations:
Violations: No Violations Found

Evaluation Action Summary:
Evaluations: No Evaluations Found

Y236
SSE
< 1/8
0.062 mi.
329 ft.

INGLEWOOD MEADOWS
1 S LOCUST STREET
INGLEWOOD, CA 90301

RCRA NonGen / NLR 1026049496
CAC003070672

Site 8 of 14 in cluster Y

Relative:
Higher
Actual:
153 ft.

RCRA NonGen / NLR:
Date Form Received by Agency: 2020-06-12 00:00:00.0
Handler Name: INGLEWOOD MEADOWS
Handler Address: 1 S LOCUST STREET
Handler City,State,Zip: INGLEWOOD, CA 90301
EPA ID: CAC003070672
Contact Name: ELENA THEISNER
Contact Address: 11811 SAN VICENTE BLVD., SUITE 600
Contact City,State,Zip: LOS ANGELES, CA 90049
Contact Telephone: 310-820-5319
Contact Fax: Not reported
Contact Email: JADAMS@AMERICAN-INTEGRATED.COM
Contact Title: Not reported
EPA Region: 09

Map ID
 Direction
 Distance
 Elevation

MAP FINDINGS

Site

Database(s)

EDR ID Number
 EPA ID Number

INGLEWOOD MEADOWS (Continued)

1026049496

Land Type:	Not reported
Federal Waste Generator Description:	Not a generator, verified
Non-Notifier:	Not reported
Biennial Report Cycle:	Not reported
Accessibility:	Not reported
Active Site Indicator:	Not reported
State District Owner:	Not reported
State District:	Not reported
Mailing Address:	11811 SAN VINCENTE BLVD., SUITE 600
Mailing City, State, Zip:	LOS ANGELES, CA 90049
Owner Name:	INGLEWOOD MEADOWS KBS LP
Owner Type:	Other
Operator Name:	ELENA THEISNER
Operator Type:	Other
Short-Term Generator Activity:	No
Importer Activity:	No
Mixed Waste Generator:	No
Transporter Activity:	No
Transfer Facility Activity:	No
Recycler Activity with Storage:	No
Small Quantity On-Site Burner Exemption:	No
Smelting Melting and Refining Furnace Exemption:	No
Underground Injection Control:	No
Off-Site Waste Receipt:	No
Universal Waste Indicator:	No
Universal Waste Destination Facility:	No
Federal Universal Waste:	No
Active Site Fed-Reg Treatment Storage and Disposal Facility:	Not reported
Active Site Converter Treatment storage and Disposal Facility:	Not reported
Active Site State-Reg Treatment Storage and Disposal Facility:	Not reported
Active Site State-Reg Handler:	---
Federal Facility Indicator:	Not reported
Hazardous Secondary Material Indicator:	N
Sub-Part K Indicator:	Not reported
Commercial TSD Indicator:	No
Treatment Storage and Disposal Type:	Not reported
2018 GPRA Permit Baseline:	Not on the Baseline
2018 GPRA Renewals Baseline:	Not on the Baseline
Permit Renewals Workload Universe:	Not reported
Permit Workload Universe:	Not reported
Permit Progress Universe:	Not reported
Post-Closure Workload Universe:	Not reported
Closure Workload Universe:	Not reported
202 GPRA Corrective Action Baseline:	No
Corrective Action Workload Universe:	No
Subject to Corrective Action Universe:	No
Non-TSDs Where RCRA CA has Been Imposed Universe:	No
TSDs Potentially Subject to CA Under 3004 (u)/(v) Universe:	No
TSDs Only Subject to CA under Discretionary Auth Universe:	No
Corrective Action Priority Ranking:	No NCAPS ranking
Environmental Control Indicator:	No
Institutional Control Indicator:	No
Human Exposure Controls Indicator:	N/A
Groundwater Controls Indicator:	N/A
Operating TSD Universe:	Not reported
Full Enforcement Universe:	Not reported
Significant Non-Complier Universe:	No

Map ID
Direction
Distance
Elevation

MAP FINDINGS

Site

Database(s)

EDR ID Number
EPA ID Number

INGLEWOOD MEADOWS (Continued)

1026049496

Unaddressed Significant Non-Complier Universe: No
Addressed Significant Non-Complier Universe: No
Significant Non-Complier With a Compliance Schedule Universe: No
Financial Assurance Required: Not reported
Handler Date of Last Change: 2020-07-10 18:44:05.0
Recognized Trader-Importer: No
Recognized Trader-Exporter: No
Importer of Spent Lead Acid Batteries: No
Exporter of Spent Lead Acid Batteries: No
Recycler Activity Without Storage: No
Manifest Broker: No
Sub-Part P Indicator: No

Handler - Owner Operator:

Owner/Operator Indicator: Owner
Owner/Operator Name: INGLEWOOD MEADOWS KBS LP
Legal Status: Other
Date Became Current: Not reported
Date Ended Current: Not reported
Owner/Operator Address: 11811 SAN VINCENTE BLVD., SUITE 600
Owner/Operator City,State,Zip: LOS ANGELES, CA 90049
Owner/Operator Telephone: 310-820-5319
Owner/Operator Telephone Ext: Not reported
Owner/Operator Fax: Not reported
Owner/Operator Email: Not reported

Owner/Operator Indicator: Operator
Owner/Operator Name: ELENA THEISNER
Legal Status: Other
Date Became Current: Not reported
Date Ended Current: Not reported
Owner/Operator Address: 11811 SAN VINCENTE BLVD., SUITE 600
Owner/Operator City,State,Zip: LOS ANGELES, CA 90049
Owner/Operator Telephone: 310-820-5319
Owner/Operator Telephone Ext: Not reported
Owner/Operator Fax: Not reported
Owner/Operator Email: Not reported

Historic Generators:

Receive Date: 2020-06-12 00:00:00.0
Handler Name: INGLEWOOD MEADOWS
Federal Waste Generator Description: Not a generator, verified
State District Owner: Not reported
Large Quantity Handler of Universal Waste: No
Recognized Trader Importer: No
Recognized Trader Exporter: No
Spent Lead Acid Battery Importer: No
Spent Lead Acid Battery Exporter: No
Current Record: Yes
Non Storage Recycler Activity: Not reported
Electronic Manifest Broker: Not reported

List of NAICS Codes and Descriptions:

NAICS Code: 56291
NAICS Description: REMEDIATION SERVICES

Map ID
Direction
Distance
Elevation

MAP FINDINGS

Site

Database(s)

EDR ID Number
EPA ID Number

INGLEWOOD MEADOWS (Continued)

1026049496

Facility Has Received Notices of Violations:

Violations: No Violations Found

Evaluation Action Summary:

Evaluations: No Evaluations Found

Date Form Received by Agency: 2020-02-17 00:00:00.0
Handler Name: INGLEWOOD MEADOWS
Handler Address: 1 S LOCUST STREET
Handler City,State,Zip: INGLEWOOD, CA 90301
EPA ID: CAC003056244
Contact Name: ELENA THEISNER
Contact Address: 11811 SAN VINCENTE BLVD., SUITE 600
Contact City,State,Zip: LOS ANGELES, CA 90049
Contact Telephone: 310-820-5319
Contact Fax: Not reported
Contact Email: JADAMS@AMERICAN-INTEGRATED.COM
Contact Title: Not reported
EPA Region: 09
Land Type: Not reported
Federal Waste Generator Description: Not a generator, verified
Non-Notifier: Not reported
Biennial Report Cycle: Not reported
Accessibility: Not reported
Active Site Indicator: Not reported
State District Owner: Not reported
State District: Not reported
Mailing Address: 11811 SAN VINCENTE BLVD., SUITE 600
Mailing City,State,Zip: LOS ANGELES, CA 90049
Owner Name: INGLEWOOD MEADOWS KBS LP
Owner Type: Other
Operator Name: ELENA THEISNER
Operator Type: Other
Short-Term Generator Activity: No
Importer Activity: No
Mixed Waste Generator: No
Transporter Activity: No
Transfer Facility Activity: No
Recycler Activity with Storage: No
Small Quantity On-Site Burner Exemption: No
Smelting Melting and Refining Furnace Exemption: No
Underground Injection Control: No
Off-Site Waste Receipt: No
Universal Waste Indicator: No
Universal Waste Destination Facility: No
Federal Universal Waste: No
Active Site Fed-Reg Treatment Storage and Disposal Facility: Not reported
Active Site Converter Treatment storage and Disposal Facility: Not reported
Active Site State-Reg Treatment Storage and Disposal Facility: Not reported
Active Site State-Reg Handler: ---
Federal Facility Indicator: Not reported
Hazardous Secondary Material Indicator: N
Sub-Part K Indicator: Not reported
Commercial TSD Indicator: No
Treatment Storage and Disposal Type: Not reported

Map ID
 Direction
 Distance
 Elevation

MAP FINDINGS

Site

Database(s)

EDR ID Number
 EPA ID Number

INGLEWOOD MEADOWS (Continued)

1026049496

2018 GPRA Permit Baseline:	Not on the Baseline
2018 GPRA Renewals Baseline:	Not on the Baseline
Permit Renewals Workload Universe:	Not reported
Permit Workload Universe:	Not reported
Permit Progress Universe:	Not reported
Post-Closure Workload Universe:	Not reported
Closure Workload Universe:	Not reported
202 GPRA Corrective Action Baseline:	No
Corrective Action Workload Universe:	No
Subject to Corrective Action Universe:	No
Non-TSDFs Where RCRA CA has Been Imposed Universe:	No
TSDFs Potentially Subject to CA Under 3004 (u)/(v) Universe:	No
TSDFs Only Subject to CA under Discretionary Auth Universe:	No
Corrective Action Priority Ranking:	No NCAPS ranking
Environmental Control Indicator:	No
Institutional Control Indicator:	No
Human Exposure Controls Indicator:	N/A
Groundwater Controls Indicator:	N/A
Operating TSDF Universe:	Not reported
Full Enforcement Universe:	Not reported
Significant Non-Complier Universe:	No
Unaddressed Significant Non-Complier Universe:	No
Addressed Significant Non-Complier Universe:	No
Significant Non-Complier With a Compliance Schedule Universe:	No
Financial Assurance Required:	Not reported
Handler Date of Last Change:	2020-03-06 18:10:52.0
Recognized Trader-Importer:	No
Recognized Trader-Exporter:	No
Importer of Spent Lead Acid Batteries:	No
Exporter of Spent Lead Acid Batteries:	No
Recycler Activity Without Storage:	No
Manifest Broker:	No
Sub-Part P Indicator:	No

Handler - Owner Operator:

Owner/Operator Indicator:	Operator
Owner/Operator Name:	ELENA THEISNER
Legal Status:	Other
Date Became Current:	Not reported
Date Ended Current:	Not reported
Owner/Operator Address:	11811 SAN VINCENTE BLVD., SUITE 600
Owner/Operator City,State,Zip:	LOS ANGELES, CA 90049
Owner/Operator Telephone:	310-820-5319
Owner/Operator Telephone Ext:	Not reported
Owner/Operator Fax:	Not reported
Owner/Operator Email:	Not reported

Owner/Operator Indicator:	Owner
Owner/Operator Name:	INGLEWOOD MEADOWS KBS LP
Legal Status:	Other
Date Became Current:	Not reported
Date Ended Current:	Not reported
Owner/Operator Address:	11811 SAN VINCENTE BLVD., SUITE 600
Owner/Operator City,State,Zip:	LOS ANGELES, CA 90049
Owner/Operator Telephone:	310-820-5319
Owner/Operator Telephone Ext:	Not reported

Map ID
Direction
Distance
Elevation

MAP FINDINGS

Site

Database(s)

EDR ID Number
EPA ID Number

INGLEWOOD MEADOWS (Continued)

1026049496

Owner/Operator Fax: Not reported
Owner/Operator Email: Not reported

Historic Generators:
Receive Date: 2020-02-17 00:00:00.0
Handler Name: INGLEWOOD MEADOWS
Federal Waste Generator Description: Not a generator, verified
State District Owner: Not reported
Large Quantity Handler of Universal Waste: No
Recognized Trader Importer: No
Recognized Trader Exporter: No
Spent Lead Acid Battery Importer: No
Spent Lead Acid Battery Exporter: No
Current Record: Yes
Non Storage Recycler Activity: Not reported
Electronic Manifest Broker: Not reported

List of NAICS Codes and Descriptions:
NAICS Code: 56291
NAICS Description: REMEDIATION SERVICES

Facility Has Received Notices of Violations:
Violations: No Violations Found

Evaluation Action Summary:
Evaluations: No Evaluations Found

Date Form Received by Agency: 2020-09-14 00:00:00.0
Handler Name: INGLEWOOD MEADOWS
Handler Address: 1 S LOCUST STREET
Handler City,State,Zip: INGLEWOOD, CA 90301
EPA ID: CAC003083621
Contact Name: ELENA THEISNER
Contact Address: 11811 SAN VINCENTE BLVD., SUITE 600
Contact City,State,Zip: LOS ANGELES, CA 90049
Contact Telephone: 310-820-5319
Contact Fax: Not reported
Contact Email: JADAMS@AMERICAN-INTEGRATED.COM
Contact Title: Not reported
EPA Region: 09
Land Type: Not reported
Federal Waste Generator Description: Not a generator, verified
Non-Notifier: Not reported
Biennial Report Cycle: Not reported
Accessibility: Not reported
Active Site Indicator: Not reported
State District Owner: Not reported
State District: Not reported
Mailing Address: 11811 SAN VINCENTE BLVD., SUITE 600
Mailing City,State,Zip: LOS ANGELES, CA 90049
Owner Name: INGLEWOOD MEADOWS KBS LP
Owner Type: Other
Operator Name: ELENA THEISNER
Operator Type: Other

Map ID
 Direction
 Distance
 Elevation

MAP FINDINGS

Site

Database(s)

EDR ID Number
 EPA ID Number

INGLEWOOD MEADOWS (Continued)

1026049496

Short-Term Generator Activity:	No
Importer Activity:	No
Mixed Waste Generator:	No
Transporter Activity:	No
Transfer Facility Activity:	No
Recycler Activity with Storage:	No
Small Quantity On-Site Burner Exemption:	No
Smelting Melting and Refining Furnace Exemption:	No
Underground Injection Control:	No
Off-Site Waste Receipt:	No
Universal Waste Indicator:	No
Universal Waste Destination Facility:	No
Federal Universal Waste:	No
Active Site Fed-Reg Treatment Storage and Disposal Facility:	Not reported
Active Site Converter Treatment storage and Disposal Facility:	Not reported
Active Site State-Reg Treatment Storage and Disposal Facility:	Not reported
Active Site State-Reg Handler:	---
Federal Facility Indicator:	Not reported
Hazardous Secondary Material Indicator:	N
Sub-Part K Indicator:	Not reported
Commercial TSD Indicator:	No
Treatment Storage and Disposal Type:	Not reported
2018 GPRA Permit Baseline:	Not on the Baseline
2018 GPRA Renewals Baseline:	Not on the Baseline
Permit Renewals Workload Universe:	Not reported
Permit Workload Universe:	Not reported
Permit Progress Universe:	Not reported
Post-Closure Workload Universe:	Not reported
Closure Workload Universe:	Not reported
202 GPRA Corrective Action Baseline:	No
Corrective Action Workload Universe:	No
Subject to Corrective Action Universe:	No
Non-TSDFs Where RCRA CA has Been Imposed Universe:	No
TSDFs Potentially Subject to CA Under 3004 (u)/(v) Universe:	No
TSDFs Only Subject to CA under Discretionary Auth Universe:	No
Corrective Action Priority Ranking:	No NCAPS ranking
Environmental Control Indicator:	No
Institutional Control Indicator:	No
Human Exposure Controls Indicator:	N/A
Groundwater Controls Indicator:	N/A
Operating TSDF Universe:	Not reported
Full Enforcement Universe:	Not reported
Significant Non-Complier Universe:	No
Unaddressed Significant Non-Complier Universe:	No
Addressed Significant Non-Complier Universe:	No
Significant Non-Complier With a Compliance Schedule Universe:	No
Financial Assurance Required:	Not reported
Handler Date of Last Change:	2020-09-20 14:39:40.0
Recognized Trader-Importer:	No
Recognized Trader-Exporter:	No
Importer of Spent Lead Acid Batteries:	No
Exporter of Spent Lead Acid Batteries:	No
Recycler Activity Without Storage:	No
Manifest Broker:	No
Sub-Part P Indicator:	No

Map ID
Direction
Distance
Elevation

MAP FINDINGS

Site

Database(s)

EDR ID Number
EPA ID Number

INGLEWOOD MEADOWS (Continued)

1026049496

Handler - Owner Operator:

Owner/Operator Indicator:	Owner
Owner/Operator Name:	INGLEWOOD MEADOWS KBS LP
Legal Status:	Other
Date Became Current:	Not reported
Date Ended Current:	Not reported
Owner/Operator Address:	11811 SAN VICENTE BLVD., SUITE 600
Owner/Operator City,State,Zip:	LOS ANGELES, CA 90049
Owner/Operator Telephone:	310-820-5319
Owner/Operator Telephone Ext:	Not reported
Owner/Operator Fax:	Not reported
Owner/Operator Email:	Not reported

Owner/Operator Indicator:	Operator
Owner/Operator Name:	ELENA THEISNER
Legal Status:	Other
Date Became Current:	Not reported
Date Ended Current:	Not reported
Owner/Operator Address:	11811 SAN VICENTE BLVD., SUITE 600
Owner/Operator City,State,Zip:	LOS ANGELES, CA 90049
Owner/Operator Telephone:	310-820-5319
Owner/Operator Telephone Ext:	Not reported
Owner/Operator Fax:	Not reported
Owner/Operator Email:	Not reported

Historic Generators:

Receive Date:	2020-09-14 00:00:00.0
Handler Name:	INGLEWOOD MEADOWS
Federal Waste Generator Description:	Not a generator, verified
State District Owner:	Not reported
Large Quantity Handler of Universal Waste:	No
Recognized Trader Importer:	No
Recognized Trader Exporter:	No
Spent Lead Acid Battery Importer:	No
Spent Lead Acid Battery Exporter:	No
Current Record:	Yes
Non Storage Recycler Activity:	Not reported
Electronic Manifest Broker:	Not reported

List of NAICS Codes and Descriptions:

NAICS Code:	56291
NAICS Description:	REMEDATION SERVICES

Facility Has Received Notices of Violations:

Violations:	No Violations Found
-------------	---------------------

Evaluation Action Summary:

Evaluations:	No Evaluations Found
--------------	----------------------

Map ID
 Direction
 Distance
 Elevation

MAP FINDINGS

Site

Database(s)

EDR ID Number
 EPA ID Number

<p>Y237 SSE < 1/8 0.062 mi. 329 ft.</p> <p>Relative: Higher</p> <p>Actual: 153 ft.</p>	<p>INGLEWOOD MEADOWS 1 S. LOCUST ST. INGLEWOOD, CA 90301</p> <p>Site 9 of 14 in cluster Y</p> <p>RCRA NonGen / NLR:</p> <p>Date Form Received by Agency: INGLEWOOD MEADOWS 2021-02-11 00:00:00.0</p> <p>Handler Name: INGLEWOOD MEADOWS</p> <p>Handler Address: 1 S. LOCUST ST.</p> <p>Handler City,State,Zip: INGLEWOOD, CA 90301</p> <p>EPA ID: CAC003105202</p> <p>Contact Name: LUIS FLORES</p> <p>Contact Address: 11812 SAN VICENTE BLVD., SUITE 600</p> <p>Contact City,State,Zip: LOS ANGELES, CA 90049-5022</p> <p>Contact Telephone: 562-659-1084</p> <p>Contact Fax: Not reported</p> <p>Contact Email: INGLEWOODMEADOWS@TSAPROPERTIES.COM</p> <p>Contact Title: Not reported</p> <p>EPA Region: 09</p> <p>Land Type: Not reported</p> <p>Federal Waste Generator Description: Not a generator, verified</p> <p>Non-Notifier: Not reported</p> <p>Biennial Report Cycle: Not reported</p> <p>Accessibility: Not reported</p> <p>Active Site Indicator: Not reported</p> <p>State District Owner: Not reported</p> <p>State District: Not reported</p> <p>Mailing Address: 11812 SAN VICENTE BLVD., SUITE 600</p> <p>Mailing City,State,Zip: LOS ANGELES, CA 90049-5022</p> <p>Owner Name: LUIS FLORES</p> <p>Owner Type: Other</p> <p>Operator Name: LUIS FLORES</p> <p>Operator Type: Other</p> <p>Short-Term Generator Activity: No</p> <p>Importer Activity: No</p> <p>Mixed Waste Generator: No</p> <p>Transporter Activity: No</p> <p>Transfer Facility Activity: No</p> <p>Recycler Activity with Storage: No</p> <p>Small Quantity On-Site Burner Exemption: No</p> <p>Smelting Melting and Refining Furnace Exemption: No</p> <p>Underground Injection Control: No</p> <p>Off-Site Waste Receipt: No</p> <p>Universal Waste Indicator: No</p> <p>Universal Waste Destination Facility: No</p> <p>Federal Universal Waste: No</p> <p>Active Site Fed-Reg Treatment Storage and Disposal Facility: Not reported</p> <p>Active Site Converter Treatment storage and Disposal Facility: Not reported</p> <p>Active Site State-Reg Treatment Storage and Disposal Facility: Not reported</p> <p>Active Site State-Reg Handler: ---</p> <p>Federal Facility Indicator: Not reported</p> <p>Hazardous Secondary Material Indicator: N</p> <p>Sub-Part K Indicator: Not reported</p> <p>Commercial TSD Indicator: No</p> <p>Treatment Storage and Disposal Type: Not reported</p> <p>2018 GPRA Permit Baseline: Not on the Baseline</p> <p>2018 GPRA Renewals Baseline: Not on the Baseline</p> <p>Permit Renewals Workload Universe: Not reported</p>	<p>RCRA NonGen / NLR</p> <p>1026716710 CAC003105202</p>
--	---	---

Map ID
Direction
Distance
Elevation

MAP FINDINGS

Site

Database(s)

EDR ID Number
EPA ID Number

INGLEWOOD MEADOWS (Continued)

1026716710

Permit Workload Universe: Not reported
Permit Progress Universe: Not reported
Post-Closure Workload Universe: Not reported
Closure Workload Universe: Not reported
202 GPRA Corrective Action Baseline: No
Corrective Action Workload Universe: No
Subject to Corrective Action Universe: No
Non-TSDFs Where RCRA CA has Been Imposed Universe: No
TSDFs Potentially Subject to CA Under 3004 (u)/(v) Universe: No
TSDFs Only Subject to CA under Discretionary Auth Universe: No
Corrective Action Priority Ranking: No NCAPS ranking
Environmental Control Indicator: No
Institutional Control Indicator: No
Human Exposure Controls Indicator: N/A
Groundwater Controls Indicator: N/A
Operating TSDF Universe: Not reported
Full Enforcement Universe: Not reported
Significant Non-Complier Universe: No
Unaddressed Significant Non-Complier Universe: No
Addressed Significant Non-Complier Universe: No
Significant Non-Complier With a Compliance Schedule Universe: No
Financial Assurance Required: Not reported
Handler Date of Last Change: 2021-02-26 18:45:41.0
Recognized Trader-Importer: No
Recognized Trader-Exporter: No
Importer of Spent Lead Acid Batteries: No
Exporter of Spent Lead Acid Batteries: No
Recycler Activity Without Storage: No
Manifest Broker: No
Sub-Part P Indicator: No

Handler - Owner Operator:

Owner/Operator Indicator: Owner
Owner/Operator Name: LUIS FLORES
Legal Status: Other
Date Became Current: Not reported
Date Ended Current: Not reported
Owner/Operator Address: 11812 SAN VICENTE BLVD., SUITE 600
Owner/Operator City,State,Zip: LOS ANGELES, CA 90049-5022
Owner/Operator Telephone: 562-659-1084
Owner/Operator Telephone Ext: Not reported
Owner/Operator Fax: Not reported
Owner/Operator Email: Not reported

Owner/Operator Indicator: Operator
Owner/Operator Name: LUIS FLORES
Legal Status: Other
Date Became Current: Not reported
Date Ended Current: Not reported
Owner/Operator Address: 11812 SAN VICENTE BLVD., SUITE 600
Owner/Operator City,State,Zip: LOS ANGELES, CA 90049-5022
Owner/Operator Telephone: 562-659-1084
Owner/Operator Telephone Ext: Not reported
Owner/Operator Fax: Not reported
Owner/Operator Email: Not reported

Map ID
 Direction
 Distance
 Elevation

MAP FINDINGS

Site

Database(s)

EDR ID Number
 EPA ID Number

INGLEWOOD MEADOWS (Continued)

1026716710

Historic Generators:

Receive Date:	2021-02-11 00:00:00.0
Handler Name:	INGLEWOOD MEADOWS
Federal Waste Generator Description:	Not a generator, verified
State District Owner:	Not reported
Large Quantity Handler of Universal Waste:	No
Recognized Trader Importer:	No
Recognized Trader Exporter:	No
Spent Lead Acid Battery Importer:	No
Spent Lead Acid Battery Exporter:	No
Current Record:	Yes
Non Storage Recycler Activity:	No
Electronic Manifest Broker:	No

List of NAICS Codes and Descriptions:

NAICS Code:	56291
NAICS Description:	REMEDIATION SERVICES

Facility Has Received Notices of Violations:

Violations:	No Violations Found
-------------	---------------------

Evaluation Action Summary:

Evaluations:	No Evaluations Found
--------------	----------------------

Y238
SSE
< 1/8
0.062 mi.
329 ft.

INGLEWOOD MEADOWS
1 S LOCUST ST
INGLEWOOD, CA 90301
Site 10 of 14 in cluster Y

RCRA NonGen / NLR **1024757701**
CAC002977541

Relative:
Higher
Actual:
153 ft.

RCRA NonGen / NLR:	
Date Form Received by Agency:	2018-08-24 00:00:00.0
Handler Name:	INGLEWOOD MEADOWS
Handler Address:	1 S LOCUST ST
Handler City,State,Zip:	INGLEWOOD, CA 90301
EPA ID:	CAC002977541
Contact Name:	CARLOS DIAZ
Contact Address:	1 S LOCUST ST
Contact City,State,Zip:	INGLEWOOD, CA 90301
Contact Telephone:	714-833-3526
Contact Fax:	Not reported
Contact Email:	NANCY.RODRIGUEZ@ATIRESTORATION.COM
Contact Title:	Not reported
EPA Region:	09
Land Type:	Not reported
Federal Waste Generator Description:	Not a generator, verified
Non-Notifier:	Not reported
Biennial Report Cycle:	Not reported
Accessibility:	Not reported
Active Site Indicator:	Handler Activities
State District Owner:	Not reported
State District:	Not reported
Mailing Address:	11812 SAN VICENTE BLVD SUITE 600
Mailing City,State,Zip:	LOS ANGELES, CA 90049
Owner Name:	THOMAS SAFRAN & ASSOCIATED

Map ID
 Direction
 Distance
 Elevation

MAP FINDINGS

Site

Database(s)

EDR ID Number
 EPA ID Number

INGLEWOOD MEADOWS (Continued)

1024757701

Owner Type:	Other
Operator Name:	CARLOS DIAZ
Operator Type:	Other
Short-Term Generator Activity:	No
Importer Activity:	No
Mixed Waste Generator:	No
Transporter Activity:	No
Transfer Facility Activity:	No
Recycler Activity with Storage:	No
Small Quantity On-Site Burner Exemption:	No
Smelting Melting and Refining Furnace Exemption:	No
Underground Injection Control:	No
Off-Site Waste Receipt:	No
Universal Waste Indicator:	Yes
Universal Waste Destination Facility:	Yes
Federal Universal Waste:	No
Active Site Fed-Reg Treatment Storage and Disposal Facility:	Not reported
Active Site Converter Treatment storage and Disposal Facility:	Not reported
Active Site State-Reg Treatment Storage and Disposal Facility:	Not reported
Active Site State-Reg Handler:	---
Federal Facility Indicator:	Not reported
Hazardous Secondary Material Indicator:	N
Sub-Part K Indicator:	Not reported
Commercial TSD Indicator:	No
Treatment Storage and Disposal Type:	Not reported
2018 GPRA Permit Baseline:	Not on the Baseline
2018 GPRA Renewals Baseline:	Not on the Baseline
Permit Renewals Workload Universe:	Not reported
Permit Workload Universe:	Not reported
Permit Progress Universe:	Not reported
Post-Closure Workload Universe:	Not reported
Closure Workload Universe:	Not reported
202 GPRA Corrective Action Baseline:	No
Corrective Action Workload Universe:	No
Subject to Corrective Action Universe:	No
Non-TSDs Where RCRA CA has Been Imposed Universe:	No
TSDs Potentially Subject to CA Under 3004 (u)/(v) Universe:	No
TSDs Only Subject to CA under Discretionary Auth Universe:	No
Corrective Action Priority Ranking:	No NCAPS ranking
Environmental Control Indicator:	No
Institutional Control Indicator:	No
Human Exposure Controls Indicator:	N/A
Groundwater Controls Indicator:	N/A
Operating TSD Universe:	Not reported
Full Enforcement Universe:	Not reported
Significant Non-Complier Universe:	No
Unaddressed Significant Non-Complier Universe:	No
Addressed Significant Non-Complier Universe:	No
Significant Non-Complier With a Compliance Schedule Universe:	No
Financial Assurance Required:	Not reported
Handler Date of Last Change:	2018-09-05 15:39:39.0
Recognized Trader-Importer:	No
Recognized Trader-Exporter:	No
Importer of Spent Lead Acid Batteries:	No
Exporter of Spent Lead Acid Batteries:	No
Recycler Activity Without Storage:	No
Manifest Broker:	No

Map ID
Direction
Distance
Elevation

MAP FINDINGS

Site

Database(s)

EDR ID Number
EPA ID Number

INGLEWOOD MEADOWS (Continued)

1024757701

Sub-Part P Indicator: No

Handler - Owner Operator:
Owner/Operator Indicator: Owner
Owner/Operator Name: THOMAS SAFRAN & ASSOCIATED
Legal Status: Other
Date Became Current: Not reported
Date Ended Current: Not reported
Owner/Operator Address: 11812 SAN VICENTE BLVD SUITE 600
Owner/Operator City,State,Zip: LOS ANGELES, CA 90049
Owner/Operator Telephone: 714-833-3526
Owner/Operator Telephone Ext: Not reported
Owner/Operator Fax: Not reported
Owner/Operator Email: Not reported

Owner/Operator Indicator: Operator
Owner/Operator Name: CARLOS DIAZ
Legal Status: Other
Date Became Current: Not reported
Date Ended Current: Not reported
Owner/Operator Address: 1 S LOCUST ST
Owner/Operator City,State,Zip: INGLEWOOD, CA 90301
Owner/Operator Telephone: 714-833-3526
Owner/Operator Telephone Ext: Not reported
Owner/Operator Fax: Not reported
Owner/Operator Email: Not reported

Historic Generators:
Receive Date: 2018-08-24 00:00:00.0
Handler Name: INGLEWOOD MEADOWS
Federal Waste Generator Description: Not a generator, verified
State District Owner: Not reported
Large Quantity Handler of Universal Waste: No
Recognized Trader Importer: No
Recognized Trader Exporter: No
Spent Lead Acid Battery Importer: No
Spent Lead Acid Battery Exporter: No
Current Record: Yes
Non Storage Recycler Activity: Not reported
Electronic Manifest Broker: Not reported

List of NAICS Codes and Descriptions:
NAICS Code: 56299
NAICS Description: ALL OTHER WASTE MANAGEMENT SERVICES

Facility Has Received Notices of Violations:
Violations: No Violations Found

Evaluation Action Summary:
Evaluations: No Evaluations Found

Map ID
 Direction
 Distance
 Elevation

MAP FINDINGS

Site

Database(s)

EDR ID Number
 EPA ID Number

Y239
SSE
< 1/8
0.062 mi.
329 ft.

REGENCY TOWERS #606
1 N LOCUST ST #606
INGLEWOOD, CA 90301

RCRA NonGen / NLR

1026466005
CAC003071266

Site 11 of 14 in cluster Y

Relative:
Higher

RCRA NonGen / NLR:

Actual:
153 ft.

Date Form Received by Agency:	2020-06-17 00:00:00.0
Handler Name:	REGENCY TOWERS #606
Handler Address:	1 N LOCUST ST #606
Handler City,State,Zip:	INGLEWOOD, CA 90301
EPA ID:	CAC003071266
Contact Name:	REGENCY TOWERS/RUBEN SPIVEY
Contact Address:	11812 SAN VICENTE BLVD
Contact City,State,Zip:	LOS ANGELES, CA 90049
Contact Telephone:	310-672-3988
Contact Fax:	Not reported
Contact Email:	REGENCYTOWERS@TSAPROPERTIES.COM
Contact Title:	Not reported
EPA Region:	09
Land Type:	Not reported
Federal Waste Generator Description:	Not a generator, verified
Non-Notifier:	Not reported
Biennial Report Cycle:	Not reported
Accessibility:	Not reported
Active Site Indicator:	Not reported
State District Owner:	Not reported
State District:	Not reported
Mailing Address:	11812 SAN VICENTE BLVD
Mailing City,State,Zip:	LOS ANGELES, CA 90049
Owner Name:	THOMAS SAFRAN & ASSOCIATES
Owner Type:	Other
Operator Name:	REGENCY TOWERS/RUBEN SPIVEY
Operator Type:	Other
Short-Term Generator Activity:	No
Importer Activity:	No
Mixed Waste Generator:	No
Transporter Activity:	No
Transfer Facility Activity:	No
Recycler Activity with Storage:	No
Small Quantity On-Site Burner Exemption:	No
Smelting Melting and Refining Furnace Exemption:	No
Underground Injection Control:	No
Off-Site Waste Receipt:	No
Universal Waste Indicator:	No
Universal Waste Destination Facility:	No
Federal Universal Waste:	No
Active Site Fed-Reg Treatment Storage and Disposal Facility:	Not reported
Active Site Converter Treatment storage and Disposal Facility:	Not reported
Active Site State-Reg Treatment Storage and Disposal Facility:	Not reported
Active Site State-Reg Handler:	---
Federal Facility Indicator:	Not reported
Hazardous Secondary Material Indicator:	N
Sub-Part K Indicator:	Not reported
Commercial TSD Indicator:	No
Treatment Storage and Disposal Type:	Not reported
2018 GPRA Permit Baseline:	Not on the Baseline
2018 GPRA Renewals Baseline:	Not on the Baseline
Permit Renewals Workload Universe:	Not reported

Map ID
 Direction
 Distance
 Elevation

MAP FINDINGS

Site

Database(s)

EDR ID Number
 EPA ID Number

REGENCY TOWERS #606 (Continued)

1026466005

Permit Workload Universe:	Not reported
Permit Progress Universe:	Not reported
Post-Closure Workload Universe:	Not reported
Closure Workload Universe:	Not reported
202 GPRA Corrective Action Baseline:	No
Corrective Action Workload Universe:	No
Subject to Corrective Action Universe:	No
Non-TSDFs Where RCRA CA has Been Imposed Universe:	No
TSDFs Potentially Subject to CA Under 3004 (u)/(v) Universe:	No
TSDFs Only Subject to CA under Discretionary Auth Universe:	No
Corrective Action Priority Ranking:	No NCAPS ranking
Environmental Control Indicator:	No
Institutional Control Indicator:	No
Human Exposure Controls Indicator:	N/A
Groundwater Controls Indicator:	N/A
Operating TSDF Universe:	Not reported
Full Enforcement Universe:	Not reported
Significant Non-Complier Universe:	No
Unaddressed Significant Non-Complier Universe:	No
Addressed Significant Non-Complier Universe:	No
Significant Non-Complier With a Compliance Schedule Universe:	No
Financial Assurance Required:	Not reported
Handler Date of Last Change:	2020-07-10 18:44:17.0
Recognized Trader-Importer:	No
Recognized Trader-Exporter:	No
Importer of Spent Lead Acid Batteries:	No
Exporter of Spent Lead Acid Batteries:	No
Recycler Activity Without Storage:	No
Manifest Broker:	No
Sub-Part P Indicator:	No

Handler - Owner Operator:

Owner/Operator Indicator:	Owner
Owner/Operator Name:	THOMAS SAFRAN & ASSOCIATES
Legal Status:	Other
Date Became Current:	Not reported
Date Ended Current:	Not reported
Owner/Operator Address:	11812 SAN VICENTE BLVD
Owner/Operator City,State,Zip:	LOS ANGELES, CA 90049
Owner/Operator Telephone:	310-672-3988
Owner/Operator Telephone Ext:	Not reported
Owner/Operator Fax:	Not reported
Owner/Operator Email:	Not reported

Owner/Operator Indicator:	Operator
Owner/Operator Name:	REGENCY TOWERS/RUBEN SPIVEY
Legal Status:	Other
Date Became Current:	Not reported
Date Ended Current:	Not reported
Owner/Operator Address:	11812 SAN VICENTE BLVD
Owner/Operator City,State,Zip:	LOS ANGELES, CA 90049
Owner/Operator Telephone:	310-672-3988
Owner/Operator Telephone Ext:	Not reported
Owner/Operator Fax:	Not reported
Owner/Operator Email:	Not reported

Map ID
Direction
Distance
Elevation

MAP FINDINGS

Site

Database(s)

EDR ID Number
EPA ID Number

REGENCY TOWERS #606 (Continued)

1026466005

Historic Generators:

Receive Date: 2020-06-17 00:00:00.0
Handler Name: REGENCY TOWERS #606
Federal Waste Generator Description: Not a generator, verified
State District Owner: Not reported
Large Quantity Handler of Universal Waste: No
Recognized Trader Importer: No
Recognized Trader Exporter: No
Spent Lead Acid Battery Importer: No
Spent Lead Acid Battery Exporter: No
Current Record: Yes
Non Storage Recycler Activity: Not reported
Electronic Manifest Broker: Not reported

List of NAICS Codes and Descriptions:

NAICS Code: 238290
NAICS Description: OTHER BUILDING EQUIPMENT CONTRACTORS

Facility Has Received Notices of Violations:

Violations: No Violations Found

Evaluation Action Summary:

Evaluations: No Evaluations Found

Y240
SSE
< 1/8
0.062 mi.
329 ft.

INGLEWOOD MEADOWS
1 SOUTH LOCUST ST
INGLEWOOD, CA 90301

RCRA NonGen / NLR

1026044030
CAC003096541

Site 12 of 14 in cluster Y

Relative:
Higher
Actual:
153 ft.

RCRA NonGen / NLR:
Date Form Received by Agency: 2020-12-09 00:00:00.0
Handler Name: INGLEWOOD MEADOWS
Handler Address: 1 SOUTH LOCUST ST
Handler City,State,Zip: INGLEWOOD, CA 90301
EPA ID: CAC003096541
Contact Name: NOEMI ROBLES
Contact Address: 1175 HALL AVE
Contact City,State,Zip: RIVERSIDE, CA 92509
Contact Telephone: 951-441-4979
Contact Fax: Not reported
Contact Email: NOEMI.ROBLES@ATIRESTORATION.COM
Contact Title: Not reported
EPA Region: 09
Land Type: Not reported
Federal Waste Generator Description: Not a generator, verified
Non-Notifier: Not reported
Biennial Report Cycle: Not reported
Accessibility: Not reported
Active Site Indicator: Not reported
State District Owner: Not reported
State District: Not reported
Mailing Address: 11812 SAN VICENTE BLVD SUITE 600
Mailing City,State,Zip: LOS ANGELES, CA 90049
Owner Name: TANEKA LEMLE

Map ID
 Direction
 Distance
 Elevation

MAP FINDINGS

Site

Database(s)

EDR ID Number
 EPA ID Number

INGLEWOOD MEADOWS (Continued)

1026044030

Owner Type:	Other
Operator Name:	NOEMI ROBLES
Operator Type:	Other
Short-Term Generator Activity:	No
Importer Activity:	No
Mixed Waste Generator:	No
Transporter Activity:	No
Transfer Facility Activity:	No
Recycler Activity with Storage:	No
Small Quantity On-Site Burner Exemption:	No
Smelting Melting and Refining Furnace Exemption:	No
Underground Injection Control:	No
Off-Site Waste Receipt:	No
Universal Waste Indicator:	No
Universal Waste Destination Facility:	No
Federal Universal Waste:	No
Active Site Fed-Reg Treatment Storage and Disposal Facility:	Not reported
Active Site Converter Treatment storage and Disposal Facility:	Not reported
Active Site State-Reg Treatment Storage and Disposal Facility:	Not reported
Active Site State-Reg Handler:	---
Federal Facility Indicator:	Not reported
Hazardous Secondary Material Indicator:	N
Sub-Part K Indicator:	Not reported
Commercial TSD Indicator:	No
Treatment Storage and Disposal Type:	Not reported
2018 GPRA Permit Baseline:	Not on the Baseline
2018 GPRA Renewals Baseline:	Not on the Baseline
Permit Renewals Workload Universe:	Not reported
Permit Workload Universe:	Not reported
Permit Progress Universe:	Not reported
Post-Closure Workload Universe:	Not reported
Closure Workload Universe:	Not reported
202 GPRA Corrective Action Baseline:	No
Corrective Action Workload Universe:	No
Subject to Corrective Action Universe:	No
Non-TSDs Where RCRA CA has Been Imposed Universe:	No
TSDs Potentially Subject to CA Under 3004 (u)/(v) Universe:	No
TSDs Only Subject to CA under Discretionary Auth Universe:	No
Corrective Action Priority Ranking:	No NCAPS ranking
Environmental Control Indicator:	No
Institutional Control Indicator:	No
Human Exposure Controls Indicator:	N/A
Groundwater Controls Indicator:	N/A
Operating TSD Universe:	Not reported
Full Enforcement Universe:	Not reported
Significant Non-Complier Universe:	No
Unaddressed Significant Non-Complier Universe:	No
Addressed Significant Non-Complier Universe:	No
Significant Non-Complier With a Compliance Schedule Universe:	No
Financial Assurance Required:	Not reported
Handler Date of Last Change:	2020-12-18 21:41:54.0
Recognized Trader-Importer:	No
Recognized Trader-Exporter:	No
Importer of Spent Lead Acid Batteries:	No
Exporter of Spent Lead Acid Batteries:	No
Recycler Activity Without Storage:	No
Manifest Broker:	No

Map ID
Direction
Distance
Elevation

MAP FINDINGS

Site

Database(s)

EDR ID Number
EPA ID Number

INGLEWOOD MEADOWS (Continued)

1026044030

Sub-Part P Indicator: No

Handler - Owner Operator:

Owner/Operator Indicator: Owner
Owner/Operator Name: TANEKA LEMLE
Legal Status: Other
Date Became Current: Not reported
Date Ended Current: Not reported
Owner/Operator Address: 11812 SAN VICENTE BLVD SUITE 600
Owner/Operator City,State,Zip: LOS ANGELES, CA 90049
Owner/Operator Telephone: 310-672-3988
Owner/Operator Telephone Ext: Not reported
Owner/Operator Fax: Not reported
Owner/Operator Email: Not reported

Owner/Operator Indicator: Operator
Owner/Operator Name: NOEMI ROBLES
Legal Status: Other
Date Became Current: Not reported
Date Ended Current: Not reported
Owner/Operator Address: 1175 HALL AVE
Owner/Operator City,State,Zip: RIVERSIDE, CA 92509
Owner/Operator Telephone: 951-441-4979
Owner/Operator Telephone Ext: Not reported
Owner/Operator Fax: Not reported
Owner/Operator Email: Not reported

Historic Generators:

Receive Date: 2020-12-09 00:00:00.0
Handler Name: INGLEWOOD MEADOWS
Federal Waste Generator Description: Not a generator, verified
State District Owner: Not reported
Large Quantity Handler of Universal Waste: No
Recognized Trader Importer: No
Recognized Trader Exporter: No
Spent Lead Acid Battery Importer: No
Spent Lead Acid Battery Exporter: No
Current Record: Yes
Non Storage Recycler Activity: Not reported
Electronic Manifest Broker: Not reported

List of NAICS Codes and Descriptions:

NAICS Code: 336350
NAICS Description: MOTOR VEHICLE TRANSMISSION AND POWER TRAIN PARTS MANUFACTURING

Facility Has Received Notices of Violations:

Violations: No Violations Found

Evaluation Action Summary:

Evaluations: No Evaluations Found

Date Form Received by Agency: 2020-01-09 00:00:00.0
Handler Name: INGLEWOOD MEADOWS

Map ID
 Direction
 Distance
 Elevation

MAP FINDINGS

Site

Database(s)

EDR ID Number
 EPA ID Number

INGLEWOOD MEADOWS (Continued)

1026044030

Handler Address: Handler City,State,Zip: EPA ID: Contact Name: Contact Address: Contact City,State,Zip: Contact Telephone: Contact Fax: Contact Email: Contact Title: EPA Region: Land Type: Federal Waste Generator Description: Non-Notifier: Biennial Report Cycle: Accessibility: Active Site Indicator: State District Owner: State District: Mailing Address: Mailing City,State,Zip: Owner Name: Owner Type: Operator Name: Operator Type: Short-Term Generator Activity: Importer Activity: Mixed Waste Generator: Transporter Activity: Transfer Facility Activity: Recycler Activity with Storage: Small Quantity On-Site Burner Exemption: Smelting Melting and Refining Furnace Exemption: Underground Injection Control: Off-Site Waste Receipt: Universal Waste Indicator: Universal Waste Destination Facility: Federal Universal Waste: Active Site Fed-Reg Treatment Storage and Disposal Facility: Active Site Converter Treatment storage and Disposal Facility: Active Site State-Reg Treatment Storage and Disposal Facility: Active Site State-Reg Handler: Federal Facility Indicator: Hazardous Secondary Material Indicator: Sub-Part K Indicator: Commercial TSD Indicator: Treatment Storage and Disposal Type: 2018 GPRA Permit Baseline: 2018 GPRA Renewals Baseline: Permit Renewals Workload Universe: Permit Workload Universe: Permit Progress Universe: Post-Closure Workload Universe: Closure Workload Universe: 202 GPRA Corrective Action Baseline: Corrective Action Workload Universe: Subject to Corrective Action Universe:	1 SOUTH LOCUST ST INGLEWOOD, CA 90301 CAC003050293 THOMAS SAFRAN & ASSOCIATES 11812 SAN VICENTE BLVD SUITE 600 LOS ANGELES, CA 90049 310-672-3988 Not reported INGLEWOODMEADOWS@TSAPROPERTIES.COM Not reported 09 Not reported Not a generator, verified Not reported Not reported Not reported Not reported Not reported Not reported Not reported Not reported 11812 SAN VICENTE BLVD SUITE 600 LOS ANGELES, CA 90049 TANEKA LEMLE Other THOMAS SAFRAN & ASSOCIATES Other No No No No No No No No No No No No No No No No No Not reported Not reported Not reported --- Not reported N Not reported No Not reported Not on the Baseline Not on the Baseline Not reported Not reported Not reported Not reported No No No
---	---

Map ID
Direction
Distance
Elevation

MAP FINDINGS

Site

Database(s)

EDR ID Number
EPA ID Number

INGLEWOOD MEADOWS (Continued)

1026044030

Non-TSDFs Where RCRA CA has Been Imposed Universe: No
TSDFs Potentially Subject to CA Under 3004 (u)/(v) Universe: No
TSDFs Only Subject to CA under Discretionary Auth Universe: No
Corrective Action Priority Ranking: No NCAPS ranking
Environmental Control Indicator: No
Institutional Control Indicator: No
Human Exposure Controls Indicator: N/A
Groundwater Controls Indicator: N/A
Operating TSDF Universe: Not reported
Full Enforcement Universe: Not reported
Significant Non-Complier Universe: No
Unaddressed Significant Non-Complier Universe: No
Addressed Significant Non-Complier Universe: No
Significant Non-Complier With a Compliance Schedule Universe: No
Financial Assurance Required: Not reported
Handler Date of Last Change: 2020-02-10 17:52:22.0
Recognized Trader-Importer: No
Recognized Trader-Exporter: No
Importer of Spent Lead Acid Batteries: No
Exporter of Spent Lead Acid Batteries: No
Recycler Activity Without Storage: No
Manifest Broker: No
Sub-Part P Indicator: No

Handler - Owner Operator:

Owner/Operator Indicator: Operator
Owner/Operator Name: THOMAS SAFRAN & ASSOCIATES
Legal Status: Other
Date Became Current: Not reported
Date Ended Current: Not reported
Owner/Operator Address: 11812 SAN VICENTE BLVD SUITE 600
Owner/Operator City,State,Zip: LOS ANGELES, CA 90049
Owner/Operator Telephone: 310-672-3988
Owner/Operator Telephone Ext: Not reported
Owner/Operator Fax: Not reported
Owner/Operator Email: Not reported

Owner/Operator Indicator: Owner
Owner/Operator Name: TANEKA LEMLE
Legal Status: Other
Date Became Current: Not reported
Date Ended Current: Not reported
Owner/Operator Address: 11812 SAN VICENTE BLVD SUITE 600
Owner/Operator City,State,Zip: LOS ANGELES, CA 90049
Owner/Operator Telephone: 310-672-3988
Owner/Operator Telephone Ext: Not reported
Owner/Operator Fax: Not reported
Owner/Operator Email: Not reported

Historic Generators:

Receive Date: 2020-01-09 00:00:00.0
Handler Name: INGLEWOOD MEADOWS
Federal Waste Generator Description: Not a generator, verified
State District Owner: Not reported
Large Quantity Handler of Universal Waste: No

Map ID
 Direction
 Distance
 Elevation

MAP FINDINGS

Site

Database(s)

EDR ID Number
 EPA ID Number

INGLEWOOD MEADOWS (Continued)

1026044030

Recognized Trader Importer:	No
Recognized Trader Exporter:	No
Spent Lead Acid Battery Importer:	No
Spent Lead Acid Battery Exporter:	No
Current Record:	Yes
Non Storage Recycler Activity:	Not reported
Electronic Manifest Broker:	Not reported

List of NAICS Codes and Descriptions:

NAICS Code:	336350
NAICS Description:	MOTOR VEHICLE TRANSMISSION AND POWER TRAIN PARTS MANUFACTURING

Facility Has Received Notices of Violations:

Violations:	No Violations Found
-------------	---------------------

Evaluation Action Summary:

Evaluations:	No Evaluations Found
--------------	----------------------

Y241
SSE
 < 1/8
 0.062 mi.
 329 ft.

REGENCY TOWERS
1 N LOCUST ST
INGLEWOOD, CA 90301

RCRA NonGen / NLR

1026163740
CAC003063739

Site 13 of 14 in cluster Y

Relative:
Higher
Actual:
153 ft.

RCRA NonGen / NLR:		2020-04-18 00:00:00.0
Date Form Received by Agency:		
Handler Name:	REGENCY TOWERS	
Handler Address:		1 N LOCUST ST
Handler City,State,Zip:		INGLEWOOD, CA 90301
EPA ID:		CAC003063739
Contact Name:		RUBEN SPIVY
Contact Address:		11812 SAN VICENTE BLVD
Contact City,State,Zip:		LOS ANGELES, CA 90049
Contact Telephone:		310-897-1591
Contact Fax:		Not reported
Contact Email:		JIMMY.NGUYEN@ATIRESTORATION.COM
Contact Title:		Not reported
EPA Region:		09
Land Type:		Not reported
Federal Waste Generator Description:		Not a generator, verified
Non-Notifier:		Not reported
Biennial Report Cycle:		Not reported
Accessibility:		Not reported
Active Site Indicator:		Not reported
State District Owner:		Not reported
State District:		Not reported
Mailing Address:		11812 SAN VICENTE BLVD
Mailing City,State,Zip:		LOS ANGELES, CA 90049
Owner Name:		THOMAS SAFRAN & ASSOCIATES
Owner Type:		Other
Operator Name:		RUBEN SPIVY
Operator Type:		Other
Short-Term Generator Activity:		No
Importer Activity:		No
Mixed Waste Generator:		No

Map ID
 Direction
 Distance
 Elevation

MAP FINDINGS

Site

Database(s)

EDR ID Number
 EPA ID Number

REGENCY TOWERS (Continued)

1026163740

Transporter Activity:	No
Transfer Facility Activity:	No
Recycler Activity with Storage:	No
Small Quantity On-Site Burner Exemption:	No
Smelting Melting and Refining Furnace Exemption:	No
Underground Injection Control:	No
Off-Site Waste Receipt:	No
Universal Waste Indicator:	No
Universal Waste Destination Facility:	No
Federal Universal Waste:	No
Active Site Fed-Reg Treatment Storage and Disposal Facility:	Not reported
Active Site Converter Treatment storage and Disposal Facility:	Not reported
Active Site State-Reg Treatment Storage and Disposal Facility:	Not reported
Active Site State-Reg Handler:	---
Federal Facility Indicator:	Not reported
Hazardous Secondary Material Indicator:	N
Sub-Part K Indicator:	Not reported
Commercial TSD Indicator:	No
Treatment Storage and Disposal Type:	Not reported
2018 GPRA Permit Baseline:	Not on the Baseline
2018 GPRA Renewals Baseline:	Not on the Baseline
Permit Renewals Workload Universe:	Not reported
Permit Workload Universe:	Not reported
Permit Progress Universe:	Not reported
Post-Closure Workload Universe:	Not reported
Closure Workload Universe:	Not reported
202 GPRA Corrective Action Baseline:	No
Corrective Action Workload Universe:	No
Subject to Corrective Action Universe:	No
Non-TSDs Where RCRA CA has Been Imposed Universe:	No
TSDs Potentially Subject to CA Under 3004 (u)/(v) Universe:	No
TSDs Only Subject to CA under Discretionary Auth Universe:	No
Corrective Action Priority Ranking:	No NCAPS ranking
Environmental Control Indicator:	No
Institutional Control Indicator:	No
Human Exposure Controls Indicator:	N/A
Groundwater Controls Indicator:	N/A
Operating TSDF Universe:	Not reported
Full Enforcement Universe:	Not reported
Significant Non-Complier Universe:	No
Unaddressed Significant Non-Complier Universe:	No
Addressed Significant Non-Complier Universe:	No
Significant Non-Complier With a Compliance Schedule Universe:	No
Financial Assurance Required:	Not reported
Handler Date of Last Change:	2020-04-24 18:56:35.0
Recognized Trader-Importer:	No
Recognized Trader-Exporter:	No
Importer of Spent Lead Acid Batteries:	No
Exporter of Spent Lead Acid Batteries:	No
Recycler Activity Without Storage:	No
Manifest Broker:	No
Sub-Part P Indicator:	No

Handler - Owner Operator:

Owner/Operator Indicator:

Owner/Operator Name:

Operator

RUBEN SPIVY

Map ID
Direction
Distance
Elevation

MAP FINDINGS

Site

Database(s)

EDR ID Number
EPA ID Number

REGENCY TOWERS (Continued)

1026163740

Legal Status:	Other
Date Became Current:	Not reported
Date Ended Current:	Not reported
Owner/Operator Address:	11812 SAN VICENTE BLVD
Owner/Operator City,State,Zip:	LOS ANGELES, CA 90049
Owner/Operator Telephone:	310-897-1591
Owner/Operator Telephone Ext:	Not reported
Owner/Operator Fax:	Not reported
Owner/Operator Email:	Not reported
Owner/Operator Indicator:	Owner
Owner/Operator Name:	THOMAS SAFRAN & ASSOCIATES
Legal Status:	Other
Date Became Current:	Not reported
Date Ended Current:	Not reported
Owner/Operator Address:	11812 SAN VICENTE BLVD
Owner/Operator City,State,Zip:	LOS ANGELES, CA 90049
Owner/Operator Telephone:	310-897-1591
Owner/Operator Telephone Ext:	Not reported
Owner/Operator Fax:	Not reported
Owner/Operator Email:	Not reported

Historic Generators:

Receive Date:	2020-04-18 00:00:00.0
Handler Name:	REGENCY TOWERS
Federal Waste Generator Description:	Not a generator, verified
State District Owner:	Not reported
Large Quantity Handler of Universal Waste:	No
Recognized Trader Importer:	No
Recognized Trader Exporter:	No
Spent Lead Acid Battery Importer:	No
Spent Lead Acid Battery Exporter:	No
Current Record:	Yes
Non Storage Recycler Activity:	Not reported
Electronic Manifest Broker:	Not reported

List of NAICS Codes and Descriptions:

NAICS Code:	236116
NAICS Description:	NEW MULTIFAMILY HOUSING CONSTRUCTION (EXCEPT OPERATIVE BUILDERS)

Facility Has Received Notices of Violations:

Violations:	No Violations Found
-------------	---------------------

Evaluation Action Summary:

Evaluations:	No Evaluations Found
--------------	----------------------

Map ID
 Direction
 Distance
 Elevation

MAP FINDINGS

EDR ID Number
 EPA ID Number

Map ID Direction Distance Elevation	Site	Database(s)	EDR ID Number EPA ID Number
Y242 SSE < 1/8 0.062 mi. 329 ft.	INGLEWOOD MEADOWS 1 S LOCUST ST INGLEWOOD, CA 90301 Site 14 of 14 in cluster Y	RCRA NonGen / NLR	1026163313 CAC003063304
Relative: Higher	RCRA NonGen / NLR:		
Actual: 153 ft.	Date Form Received by Agency:	INGLEWOOD MEADOWS	2020-04-15 00:00:00.0
	Handler Name:		
	Handler Address:		1 S LOCUST ST
	Handler City,State,Zip:		INGLEWOOD, CA 90301-1808
	EPA ID:		CAC003063304
	Contact Name:		TANEKA LEMLE
	Contact Address:		1 S LOCUST ST
	Contact City,State,Zip:		INGLEWOOD, CA 90301-1808
	Contact Telephone:		310-672-3988
	Contact Fax:		Not reported
	Contact Email:		INGELWOODMEADOWS@TSAPROPERTIES.COM
	Contact Title:		Not reported
	EPA Region:		09
	Land Type:		Not reported
	Federal Waste Generator Description:		Not a generator, verified
	Non-Notifier:		Not reported
	Biennial Report Cycle:		Not reported
	Accessibility:		Not reported
	Active Site Indicator:		Not reported
	State District Owner:		Not reported
	State District:		Not reported
	Mailing Address:		11812 SAN VICENTE BLVD
	Mailing City,State,Zip:		LOS ANGELES, CA 90049
	Owner Name:		THOMAS SAFRAN & ASSOCIATES
	Owner Type:		Other
	Operator Name:		TANEKA LEMLE
	Operator Type:		Other
	Short-Term Generator Activity:		No
	Importer Activity:		No
	Mixed Waste Generator:		No
	Transporter Activity:		No
	Transfer Facility Activity:		No
	Recycler Activity with Storage:		No
	Small Quantity On-Site Burner Exemption:		No
	Smelting Melting and Refining Furnace Exemption:		No
	Underground Injection Control:		No
	Off-Site Waste Receipt:		No
	Universal Waste Indicator:		No
	Universal Waste Destination Facility:		No
	Federal Universal Waste:		No
	Active Site Fed-Reg Treatment Storage and Disposal Facility:		Not reported
	Active Site Converter Treatment storage and Disposal Facility:		Not reported
	Active Site State-Reg Treatment Storage and Disposal Facility:		Not reported
	Active Site State-Reg Handler:		---
	Federal Facility Indicator:		Not reported
	Hazardous Secondary Material Indicator:		N
	Sub-Part K Indicator:		Not reported
	Commercial TSD Indicator:		No
	Treatment Storage and Disposal Type:		Not reported
	2018 GPRA Permit Baseline:		Not on the Baseline
	2018 GPRA Renewals Baseline:		Not on the Baseline
	Permit Renewals Workload Universe:		Not reported

Map ID
Direction
Distance
Elevation

MAP FINDINGS

Site

Database(s)

EDR ID Number
EPA ID Number

INGLEWOOD MEADOWS (Continued)

1026163313

Permit Workload Universe: Not reported
Permit Progress Universe: Not reported
Post-Closure Workload Universe: Not reported
Closure Workload Universe: Not reported
202 GPRA Corrective Action Baseline: No
Corrective Action Workload Universe: No
Subject to Corrective Action Universe: No
Non-TSDFs Where RCRA CA has Been Imposed Universe: No
TSDFs Potentially Subject to CA Under 3004 (u)/(v) Universe: No
TSDFs Only Subject to CA under Discretionary Auth Universe: No
Corrective Action Priority Ranking: No NCAPS ranking
Environmental Control Indicator: No
Institutional Control Indicator: No
Human Exposure Controls Indicator: N/A
Groundwater Controls Indicator: N/A
Operating TSDF Universe: Not reported
Full Enforcement Universe: Not reported
Significant Non-Complier Universe: No
Unaddressed Significant Non-Complier Universe: No
Addressed Significant Non-Complier Universe: No
Significant Non-Complier With a Compliance Schedule Universe: No
Financial Assurance Required: Not reported
Handler Date of Last Change: 2020-04-24 18:56:28.0
Recognized Trader-Importer: No
Recognized Trader-Exporter: No
Importer of Spent Lead Acid Batteries: No
Exporter of Spent Lead Acid Batteries: No
Recycler Activity Without Storage: No
Manifest Broker: No
Sub-Part P Indicator: No

Handler - Owner Operator:

Owner/Operator Indicator: Operator
Owner/Operator Name: TANEKA LEMLE
Legal Status: Other
Date Became Current: Not reported
Date Ended Current: Not reported
Owner/Operator Address: 1 S LOCUST ST
Owner/Operator City,State,Zip: INGLEWOOD, CA 90301-1808
Owner/Operator Telephone: 310-672-3988
Owner/Operator Telephone Ext: Not reported
Owner/Operator Fax: Not reported
Owner/Operator Email: Not reported

Owner/Operator Indicator: Owner
Owner/Operator Name: THOMAS SAFRAN & ASSOCIATES
Legal Status: Other
Date Became Current: Not reported
Date Ended Current: Not reported
Owner/Operator Address: 11812 SAN VICENTE BLVD
Owner/Operator City,State,Zip: LOS ANGELES, CA 90049
Owner/Operator Telephone: 310-672-3988
Owner/Operator Telephone Ext: Not reported
Owner/Operator Fax: Not reported
Owner/Operator Email: Not reported

Map ID
 Direction
 Distance
 Elevation

MAP FINDINGS

Site

Database(s)

EDR ID Number
 EPA ID Number

INGLEWOOD MEADOWS (Continued)

1026163313

Historic Generators:

Receive Date:	2020-04-15 00:00:00.0
Handler Name:	INGLEWOOD MEADOWS
Federal Waste Generator Description:	Not a generator, verified
State District Owner:	Not reported
Large Quantity Handler of Universal Waste:	No
Recognized Trader Importer:	No
Recognized Trader Exporter:	No
Spent Lead Acid Battery Importer:	No
Spent Lead Acid Battery Exporter:	No
Current Record:	Yes
Non Storage Recycler Activity:	Not reported
Electronic Manifest Broker:	Not reported

List of NAICS Codes and Descriptions:

NAICS Code:	236116
NAICS Description:	NEW MULTIFAMILY HOUSING CONSTRUCTION (EXCEPT OPERATIVE BUILDERS)

Facility Has Received Notices of Violations:

Violations:	No Violations Found
-------------	---------------------

Evaluation Action Summary:

Evaluations:	No Evaluations Found
--------------	----------------------

U243
SSW
< 1/8
0.063 mi.
332 ft.

SCHNEIDER 0 D
104 S LA BREA AVE
INGLEWOOD, CA

EDR Hist Cleaner **1009126593**
N/A

Site 2 of 2 in cluster U

Relative:
Lower

EDR Hist Cleaner

Actual:
135 ft.

Year:	Name:	Type:
1940	SCHNEIDER 0 D	CLOTHES PRESSERS AND CLEANERS
1960	AIRLINE DELUXE CLEANERS	Not reported
1960	DELUXE CLEANERS & DYERS	Not reported
1960	DELUXE CLEANERS & DYERS	Not reported
1960	AIRLINE DELUXE CLEANERS	Not reported
1969	DE LUXE CLEANERS & DYERS	Drycleaning Plants, Except Rugs
1970	DE LUXE CLEANERS & DYERS	Drycleaning Plants, Except Rugs
1971	DE LUXE CLEANERS & DYERS	Drycleaning Plants, Except Rugs
1972	DELUXE CLEANERS & DYERS	Drycleaning Plants, Except Rugs
1973	DELUXE CLEANERS & DYERS	Drycleaning Plants, Except Rugs

Map ID
 Direction
 Distance
 Elevation

MAP FINDINGS

Site

Database(s)

EDR ID Number
 EPA ID Number

INGLEWOOD REDEVELOPMENT AGENCY (Continued)

U003777451

Inactive Date: 10/25/2000
 Create Date: 03/02/1994
 Last Act Date: 10/25/2000
 Mailing Name: Not reported
 Mailing Address: 1 MANCHESTER BLVD
 Mailing Address 2: Not reported
 Mailing City,State,Zip: INGLEWOOD, CA 903010000
 Owner Name: INGLEWOOD REDEVELOPMENT AGENCY
 Owner Address: 200 N LA BREA AVE
 Owner Address 2: Not reported
 Owner City,State,Zip: INGELWOOD, CA 903010000
 Contact Name: RICHARD L.
 Contact Address: 1 MANCHESTER BLVD
 Contact Address 2: Not reported
 City,State,Zip: INGLEWOOD, CA 903010000

W246
SSW
 < 1/8
 0.064 mi.
 339 ft.

BUFFINGTON MOTORS
200 N LABREA AVE
INGLEWOOD, CA 90301
 Site 7 of 11 in cluster W

RCRA-SQG 1000229402
FINDS CAD007964497
ECHO

Relative:
Lower
Actual:
 139 ft.

RCRA-SQG:
 Date Form Received by Agency: 1985-11-19 00:00:00.0
 Handler Name: BUFFINGTON MOTORS
 Handler Address: 200 N LABREA AVE
 Handler City,State,Zip: INGLEWOOD, CA 90301
 EPA ID: CAD007964497
 Contact Name: ENVIRONMENTAL MANAGER
 Contact Address: 200 N LABREA AVE
 Contact City,State,Zip: INGLEWOOD, CA 90301
 Contact Telephone: 213-677-2117
 Contact Fax: Not reported
 Contact Email: Not reported
 Contact Title: Not reported
 EPA Region: 09
 Land Type: Not reported
 Federal Waste Generator Description: Small Quantity Generator
 Non-Notifier: Not reported
 Biennial Report Cycle: Not reported
 Accessibility: Not reported
 Active Site Indicator: Handler Activities
 State District Owner: CA
 State District: 3
 Mailing Address: N LABREA AVE
 Mailing City,State,Zip: INGLEWOOD, CA 90301
 Owner Name: WILLIAMS PAUL
 Owner Type: Private
 Operator Name: NOT REQUIRED
 Operator Type: Private
 Short-Term Generator Activity: No
 Importer Activity: No
 Mixed Waste Generator: No
 Transporter Activity: No
 Transfer Facility Activity: No
 Recycler Activity with Storage: No
 Small Quantity On-Site Burner Exemption: No
 Smelting Melting and Refining Furnace Exemption: No

Map ID
 Direction
 Distance
 Elevation

MAP FINDINGS

Site

Database(s)

EDR ID Number
 EPA ID Number

BUFFINGTON MOTORS (Continued)

1000229402

Underground Injection Control:	No
Off-Site Waste Receipt:	No
Universal Waste Indicator:	No
Universal Waste Destination Facility:	No
Federal Universal Waste:	No
Active Site Fed-Reg Treatment Storage and Disposal Facility:	Not reported
Active Site Converter Treatment storage and Disposal Facility:	Not reported
Active Site State-Reg Treatment Storage and Disposal Facility:	Not reported
Active Site State-Reg Handler:	---
Federal Facility Indicator:	Not reported
Hazardous Secondary Material Indicator:	NN
Sub-Part K Indicator:	Not reported
Commercial TSD Indicator:	No
Treatment Storage and Disposal Type:	Not reported
2018 GPRC Permit Baseline:	Not on the Baseline
2018 GPRC Renewals Baseline:	Not on the Baseline
Permit Renewals Workload Universe:	Not reported
Permit Workload Universe:	Not reported
Permit Progress Universe:	Not reported
Post-Closure Workload Universe:	Not reported
Closure Workload Universe:	Not reported
202 GPRC Corrective Action Baseline:	No
Corrective Action Workload Universe:	No
Subject to Corrective Action Universe:	No
Non-TSDs Where RCRA CA has Been Imposed Universe:	No
TSDs Potentially Subject to CA Under 3004 (u)/(v) Universe:	No
TSDs Only Subject to CA under Discretionary Auth Universe:	No
Corrective Action Priority Ranking:	No NCAPS ranking
Environmental Control Indicator:	No
Institutional Control Indicator:	No
Human Exposure Controls Indicator:	N/A
Groundwater Controls Indicator:	N/A
Operating TSDF Universe:	Not reported
Full Enforcement Universe:	Not reported
Significant Non-Complier Universe:	No
Unaddressed Significant Non-Complier Universe:	No
Addressed Significant Non-Complier Universe:	No
Significant Non-Complier With a Compliance Schedule Universe:	No
Financial Assurance Required:	Not reported
Handler Date of Last Change:	2000-09-15 17:29:10.0
Recognized Trader-Importer:	No
Recognized Trader-Exporter:	No
Importer of Spent Lead Acid Batteries:	No
Exporter of Spent Lead Acid Batteries:	No
Recycler Activity Without Storage:	Not reported
Manifest Broker:	Not reported
Sub-Part P Indicator:	No

Handler - Owner Operator:

Owner/Operator Indicator:	Operator
Owner/Operator Name:	NOT REQUIRED
Legal Status:	Private
Date Became Current:	Not reported
Date Ended Current:	Not reported
Owner/Operator Address:	NOT REQUIRED
Owner/Operator City,State,Zip:	NOT REQUIRED, ME 99999

Map ID
Direction
Distance
Elevation

MAP FINDINGS

Site

Database(s)

EDR ID Number
EPA ID Number

BUFFINGTON MOTORS (Continued)

1000229402

Owner/Operator Telephone: 415-555-1212
Owner/Operator Telephone Ext: Not reported
Owner/Operator Fax: Not reported
Owner/Operator Email: Not reported

Owner/Operator Indicator: Owner
Owner/Operator Name: WILLIAMS PAUL
Legal Status: Private
Date Became Current: Not reported
Date Ended Current: Not reported
Owner/Operator Address: NOT REQUIRED
Owner/Operator City,State,Zip: NOT REQUIRED, ME 99999
Owner/Operator Telephone: 415-555-1212
Owner/Operator Telephone Ext: Not reported
Owner/Operator Fax: Not reported
Owner/Operator Email: Not reported

Historic Generators:

Receive Date: 1985-11-19 00:00:00.0
Handler Name: BUFFINGTON MOTORS
Federal Waste Generator Description: Small Quantity Generator
State District Owner: CA
Large Quantity Handler of Universal Waste: No
Recognized Trader Importer: No
Recognized Trader Exporter: No
Spent Lead Acid Battery Importer: No
Spent Lead Acid Battery Exporter: No
Current Record: Yes
Non Storage Recycler Activity: Not reported
Electronic Manifest Broker: Not reported

List of NAICS Codes and Descriptions:

NAICS Codes: No NAICS Codes Found

Facility Has Received Notices of Violations:

Violations: No Violations Found

Evaluation Action Summary:

Evaluations: No Evaluations Found

FINDS:

Registry ID: 110002630261

Click Here:

Environmental Interest/Information System:

RCRAInfo is a national information system that supports the Resource Conservation and Recovery Act (RCRA) program through the tracking of events and activities related to facilities that generate, transport, and treat, store, or dispose of hazardous waste. RCRAInfo allows RCRA program staff to track the notification, permit, compliance, and corrective action activities required under RCRA.

Map ID
Direction
Distance
Elevation

MAP FINDINGS

Site

Database(s)

EDR ID Number
EPA ID Number

BUFFINGTON MOTORS (Continued)

1000229402

[Click this hyperlink](#) while viewing on your computer to access additional FINDS: detail in the EDR Site Report.

ECHO:

Envid: 1000229402
Registry ID: 110002630261
DFR URL: <http://echo.epa.gov/detailed-facility-report?fid=110002630261>
Name: BUFFINGTON MOTORS
Address: 200 N LABREA AVE
City,State,Zip: INGLEWOOD, CA 90301

W247 SW < 1/8 0.065 mi. 343 ft.	UNION OIL SERVICE 220 N LA BREA AVE INGLEWOOD, CA Site 8 of 11 in cluster W	EDR Hist Auto	1009118296 N/A
Relative: Lower	EDR Hist Auto		
Actual: 136 ft.	Year: Name: 1940 UNION OIL SERVICE	Type: GASOLINE AND OIL SERVICE STATIONS	

W248 SSW < 1/8 0.067 mi. 356 ft.	RPM CLEANERS 212 E REGENT INGLEWOOD, CA 90300 Site 9 of 11 in cluster W	EDR Hist Cleaner	1009126561 N/A
Relative: Lower	EDR Hist Cleaner		
Actual: 139 ft.	Year: Name: 1960 RPM CLEANERS	Type: Not reported	

W249 SW < 1/8 0.067 mi. 356 ft.	LONG E W 208 N LA BREA INGLEWOOD, CA Site 10 of 11 in cluster W	EDR Hist Auto	1009114635 N/A
Relative: Lower	EDR Hist Auto		
Actual: 136 ft.	Year: Name: 1940 LONG E W	Type: AUTOMOBILE REPAIRING	

MAP FINDINGS

Map ID
 Direction
 Distance
 Elevation

Site

Database(s)

EDR ID Number
 EPA ID Number

AC250
South
< 1/8
0.068 mi.
358 ft.

DR. CAMPBELL DDS INC
257 S MARKET ST
INGLEWOOD, CA 90301

CERS HAZ WASTE
HAZNET
HWTS

S113050846
N/A

Site 1 of 9 in cluster AC

Relative:
Lower

CERS HAZ WASTE:

Actual:
139 ft.

Name: DR CAMPBELL
 Address: 257 S MARKET ST
 City,State,Zip: INGLEWOOD, CA 90301
 Site ID: 26356
 CERS ID: 10400815
 CERS Description: Hazardous Waste Generator

Coordinates:

Site ID: 26356
 Facility Name: Dr Campbell
 Env Int Type Code: HWG
 Program ID: 10400815
 Coord Name: Not reported
 Ref Point Type Desc: Center of a facility or station.
 Latitude: 33.960730
 Longitude: -118.352000

Affiliation:

Affiliation Type Desc: Document Preparer
 Entity Name: Frank Campbell
 Entity Title: Not reported
 Affiliation Address: Not reported
 Affiliation City: Not reported
 Affiliation State: Not reported
 Affiliation Country: Not reported
 Affiliation Zip: Not reported
 Affiliation Phone: Not reported

Affiliation Type Desc: Facility Mailing Address
 Entity Name: Mailing Address
 Entity Title: Not reported
 Affiliation Address: 1955 Lake Ave
 Affiliation City: Altadena
 Affiliation State: CA
 Affiliation Country: Not reported
 Affiliation Zip: 91001
 Affiliation Phone: Not reported

Affiliation Type Desc: Identification Signer
 Entity Name: Frank Campbell
 Entity Title: Not reported
 Affiliation Address: Not reported
 Affiliation City: Not reported
 Affiliation State: Not reported
 Affiliation Country: Not reported
 Affiliation Zip: Not reported
 Affiliation Phone: Not reported

Affiliation Type Desc: Operator
 Entity Name: Dr David Campbell
 Entity Title: Not reported
 Affiliation Address: Not reported

Map ID
Direction
Distance
Elevation

MAP FINDINGS

Site

Database(s)

EDR ID Number
EPA ID Number

DR. CAMPBELL DDS INC (Continued)

S113050846

Affiliation City: Not reported
Affiliation State: Not reported
Affiliation Country: Not reported
Affiliation Zip: Not reported
Affiliation Phone: (626) 585-9540

Affiliation Type Desc: Legal Owner
Entity Name: Dr David Campbell
Entity Title: Not reported
Affiliation Address: 1955 Lake Ave
Affiliation City: Altadena
Affiliation State: CA
Affiliation Country: United States
Affiliation Zip: 91001
Affiliation Phone: (626) 585-9540

Affiliation Type Desc: Parent Corporation
Entity Name: Dr David Campbell
Entity Title: Not reported
Affiliation Address: Not reported
Affiliation City: Not reported
Affiliation State: Not reported
Affiliation Country: Not reported
Affiliation Zip: Not reported
Affiliation Phone: Not reported

Affiliation Type Desc: Property Owner
Entity Name: Dr David Campbell trust
Entity Title: Not reported
Affiliation Address: 1955 Lake Ave
Affiliation City: Altadena
Affiliation State: CA
Affiliation Country: United States
Affiliation Zip: 91001
Affiliation Phone: (626) 585-9540

Affiliation Type Desc: CUPA District
Entity Name: Los Angeles County Fire
Entity Title: Not reported
Affiliation Address: 5825 Rickenbacker Road
Affiliation City: Commerce
Affiliation State: CA
Affiliation Country: Not reported
Affiliation Zip: 90040-3027
Affiliation Phone: (323) 890-4000

Affiliation Type Desc: Environmental Contact
Entity Name: Ethevina Huizer
Entity Title: Not reported
Affiliation Address: 257 S Market St
Affiliation City: Inglewood
Affiliation State: CA
Affiliation Country: Not reported
Affiliation Zip: 90301
Affiliation Phone: Not reported

Map ID
Direction
Distance
Elevation

MAP FINDINGS

Site

Database(s)

EDR ID Number
EPA ID Number

DR. CAMPBELL DDS INC (Continued)

S113050846

HAZNET:

Name:	DR. CAMPBELL DDS INC
Address:	257 S MARKET ST
Address 2:	Not reported
City,State,Zip:	INGLEWOOD, CA 903010000
Contact:	DR DAVID CAMPBELL
Telephone:	8005705557
Mailing Name:	Not reported
Mailing Address:	257 S MARKET ST
Year:	2007
Gepaid:	CAL000076257
TSD EPA ID:	CAL000175030
CA Waste Code:	135 - Unspecified aqueous solution
Disposal Method:	H141 - Storage, Bulking, And/Or Transfer Off Site--No Treatment/Reovery (H010-H129) Or (H131-H135)
Tons:	0.021
Year:	2003
Gepaid:	CAL000076257
TSD EPA ID:	CAL000175030
CA Waste Code:	181 - Other inorganic solid waste
Disposal Method:	H01 - Transfer Station
Tons:	0.0002
Year:	2003
Gepaid:	CAL000076257
TSD EPA ID:	CAL000212588
CA Waste Code:	135 - Unspecified aqueous solution
Disposal Method:	-
Tons:	0.021
Year:	2003
Gepaid:	CAL000076257
TSD EPA ID:	CAL000175030
CA Waste Code:	135 - Unspecified aqueous solution
Disposal Method:	T01 - Treatment, Tank
Tons:	0.0168
Year:	2003
Gepaid:	CAL000076257
TSD EPA ID:	CAL000212588
CA Waste Code:	181 - Other inorganic solid waste
Disposal Method:	-
Tons:	0.00031
Year:	2002
Gepaid:	CAL000076257
TSD EPA ID:	CAL000212588
CA Waste Code:	135 - Unspecified aqueous solution
Disposal Method:	-
Tons:	0.021
Year:	2001
Gepaid:	CAL000076257
TSD EPA ID:	CAL000212588
CA Waste Code:	181 - Other inorganic solid waste

Map ID
Direction
Distance
Elevation

MAP FINDINGS

Site

Database(s)

EDR ID Number
EPA ID Number

DR. CAMPBELL DDS INC (Continued)

S113050846

Disposal Method:	-
Tons:	0.0004
Year:	2001
Gepaid:	CAL000076257
TSD EPA ID:	CAD028409019
CA Waste Code:	135 - Unspecified aqueous solution
Disposal Method:	T01 - Treatment, Tank
Tons:	0.0084
Year:	2001
Gepaid:	CAL000076257
TSD EPA ID:	CAL000212588
CA Waste Code:	135 - Unspecified aqueous solution
Disposal Method:	-
Tons:	0.0168
Year:	2001
Gepaid:	CAL000076257
TSD EPA ID:	CAD028409019
CA Waste Code:	181 - Other inorganic solid waste
Disposal Method:	H01 - Transfer Station
Tons:	0.0008

[Click this hyperlink](#) while viewing on your computer to access 12 additional CA HAZNET: record(s) in the EDR Site Report.

Additional Info:

Year:	2000
Gen EPA ID:	CAL000076257
Shipment Date:	20000925
Creation Date:	12/8/2000 0:00:00
Receipt Date:	20000929
Manifest ID:	20148667
Trans EPA ID:	CAL000827859
Trans Name:	Not reported
Trans 2 EPA ID:	Not reported
Trans 2 Name:	Not reported
TSD EPA ID:	CAD028409019
Trans Name:	Not reported
TSD EPA ID:	CAD028409019
TSD EPA Name:	Not reported
Waste Code Description:	135 - Unspecified aqueous solution
RCRA Code:	Not reported
Meth Code:	T01 - Treatment, Tank
Quantity Tons:	0.0084
Waste Quantity:	2
Quantity Unit:	G
Additional Code 1:	Not reported
Additional Code 2:	Not reported
Additional Code 3:	Not reported
Additional Code 4:	Not reported
Additional Code 5:	Not reported
Shipment Date:	20000601

Map ID
Direction
Distance
Elevation

MAP FINDINGS

Site

Database(s)

EDR ID Number
EPA ID Number

DR. CAMPBELL DDS INC (Continued)

S113050846

Creation Date: 8/9/2000 0:00:00
Receipt Date: 20000609
Manifest ID: 99699428
Trans EPA ID: CAL000827859
Trans Name: Not reported
Trans 2 EPA ID: Not reported
Trans 2 Name: Not reported
TSDf EPA ID: CAD028409019
Trans Name: Not reported
TSDf Alt EPA ID: CAD028409019
TSDf Alt Name: Not reported
Waste Code Description: 135 - Unspecified aqueous solution
RCRA Code: Not reported
Meth Code: T01 - Treatment, Tank
Quantity Tons: 0.0084
Waste Quantity: 2
Quantity Unit: G
Additional Code 1: Not reported
Additional Code 2: Not reported
Additional Code 3: Not reported
Additional Code 4: Not reported
Additional Code 5: Not reported

Additional Info:

Year: 2003
Gen EPA ID: CAL000076257

Shipment Date: 20031210
Creation Date: 8/24/2004 10:00:04
Receipt Date: 20031215
Manifest ID: 22848861
Trans EPA ID: CAL000827859
Trans Name: ETS-DIVISION OF STERICYCLE INC
Trans 2 EPA ID: Not reported
Trans 2 Name: Not reported
TSDf EPA ID: CAL000175030
Trans Name: ECO SOLUTIONS A DIVISION OF STERICYCLE INC
TSDf Alt EPA ID: CAL000175030
TSDf Alt Name: Not reported
Waste Code Description: 135 - Unspecified aqueous solution
RCRA Code: Not reported
Meth Code: T01 - Treatment, Tank
Quantity Tons: 0.0168
Waste Quantity: 4
Quantity Unit: G
Additional Code 1: Not reported
Additional Code 2: Not reported
Additional Code 3: Not reported
Additional Code 4: Not reported
Additional Code 5: Not reported

Shipment Date: 20031210
Creation Date: 8/24/2004 10:00:04
Receipt Date: 20031215
Manifest ID: 22848861
Trans EPA ID: CAL000827859
Trans Name: ETS-DIVISION OF STERICYCLE INC

Map ID
Direction
Distance
Elevation

MAP FINDINGS

Site

Database(s)

EDR ID Number
EPA ID Number

DR. CAMPBELL DDS INC (Continued)

S113050846

Trans 2 EPA ID: Not reported
Trans 2 Name: Not reported
TSDf EPA ID: CAL000175030
Trans Name: ECO SOLUTIONS A DIVISION OF STERICYCLE INC
TSDf Alt EPA ID: CAL000175030
TSDf Alt Name: Not reported
Waste Code Description: 181 - Other inorganic solid waste Organics
RCRA Code: D009
Meth Code: H01 - Transfer Station
Quantity Tons: 0.0001
Waste Quantity: 0.025
Quantity Unit: G
Additional Code 1: Not reported
Additional Code 2: Not reported
Additional Code 3: Not reported
Additional Code 4: Not reported
Additional Code 5: Not reported

Shipment Date: 20030331
Creation Date: 8/23/2004 8:48:57
Receipt Date: 20040405
Manifest ID: 22849131
Trans EPA ID: CAL000827859
Trans Name: ETS-DIVISION OF STERICYCLE INC
Trans 2 EPA ID: Not reported
Trans 2 Name: Not reported
TSDf EPA ID: CAL000175030
Trans Name: ECO SOLUTIONS A DIVISION OF STERICYCLE INC
TSDf Alt EPA ID: CAL000175030
TSDf Alt Name: Not reported
Waste Code Description: 181 - Other inorganic solid waste Organics
RCRA Code: D009
Meth Code: H01 - Transfer Station
Quantity Tons: 0.0001
Waste Quantity: 0.025
Quantity Unit: G
Additional Code 1: Not reported
Additional Code 2: Not reported
Additional Code 3: Not reported
Additional Code 4: Not reported
Additional Code 5: Not reported

Shipment Date: 20030304
Creation Date: 6/12/2003 18:31:05
Receipt Date: 20030310
Manifest ID: 22158042
Trans EPA ID: CAL000827859
Trans Name: Not reported
Trans 2 EPA ID: Not reported
Trans 2 Name: Not reported
TSDf EPA ID: CAL000212588
Trans Name: Not reported
TSDf Alt EPA ID: CAL000212588
TSDf Alt Name: Not reported
Waste Code Description: 135 - Unspecified aqueous solution
RCRA Code: Not reported
Meth Code: - Not reported

Map ID
Direction
Distance
Elevation

MAP FINDINGS

Site

Database(s)

EDR ID Number
EPA ID Number

DR. CAMPBELL DDS INC (Continued)

S113050846

Quantity Tons: 0.021
Waste Quantity: 5
Quantity Unit: G
Additional Code 1: Not reported
Additional Code 2: Not reported
Additional Code 3: Not reported
Additional Code 4: Not reported
Additional Code 5: Not reported

Shipment Date: 20030114
Creation Date: 5/6/2003 18:31:20
Receipt Date: 20030120
Manifest ID: 22164697
Trans EPA ID: CAL000827859
Trans Name: Not reported
Trans 2 EPA ID: Not reported
Trans 2 Name: Not reported
TSDf EPA ID: CAL000212588
Trans Name: Not reported
TSDf Alt EPA ID: CAL000212588
TSDf Alt Name: Not reported
Waste Code Description: 181 - Other inorganic solid waste Organics
RCRA Code: D009
Meth Code: - Not reported
Quantity Tons: 0.00031
Waste Quantity: 0.075
Quantity Unit: G
Additional Code 1: Not reported
Additional Code 2: Not reported
Additional Code 3: Not reported
Additional Code 4: Not reported
Additional Code 5: Not reported

Additional Info:

Year: 2001
Gen EPA ID: CAL000076257

Shipment Date: 20011214
Creation Date: 2/13/2002 0:00:00
Receipt Date: 20011217
Manifest ID: 21143892
Trans EPA ID: CAL000827859
Trans Name: Not reported
Trans 2 EPA ID: Not reported
Trans 2 Name: Not reported
TSDf EPA ID: CAL000212588
Trans Name: Not reported
TSDf Alt EPA ID: CAL000212588
TSDf Alt Name: Not reported
Waste Code Description: 181 - Other inorganic solid waste Organics
RCRA Code: D009
Meth Code: - Not reported
Quantity Tons: 0.0004
Waste Quantity: 0.1
Quantity Unit: G
Additional Code 1: Not reported
Additional Code 2: Not reported

Map ID
Direction
Distance
Elevation

MAP FINDINGS

Site

Database(s)

EDR ID Number
EPA ID Number

DR. CAMPBELL DDS INC (Continued)

S113050846

Additional Code 3:	Not reported
Additional Code 4:	Not reported
Additional Code 5:	Not reported
Shipment Date:	20010626
Creation Date:	8/24/2001 0:00:00
Receipt Date:	20010703
Manifest ID:	20824440
Trans EPA ID:	CAL000827859
Trans Name:	Not reported
Trans 2 EPA ID:	Not reported
Trans 2 Name:	Not reported
TSDf EPA ID:	CAL000212588
Trans Name:	Not reported
TSDf Alt EPA ID:	CAL000212588
TSDf Alt Name:	Not reported
Waste Code Description:	135 - Unspecified aqueous solution
RCRA Code:	Not reported
Meth Code:	- Not reported
Quantity Tons:	0.0168
Waste Quantity:	4
Quantity Unit:	G
Additional Code 1:	Not reported
Additional Code 2:	Not reported
Additional Code 3:	Not reported
Additional Code 4:	Not reported
Additional Code 5:	Not reported
Shipment Date:	20010108
Creation Date:	3/22/2001 0:00:00
Receipt Date:	20010112
Manifest ID:	20147479
Trans EPA ID:	CAL000827859
Trans Name:	Not reported
Trans 2 EPA ID:	Not reported
Trans 2 Name:	Not reported
TSDf EPA ID:	CAD028409019
Trans Name:	Not reported
TSDf Alt EPA ID:	CAD028409019
TSDf Alt Name:	Not reported
Waste Code Description:	135 - Unspecified aqueous solution
RCRA Code:	Not reported
Meth Code:	T01 - Treatment, Tank
Quantity Tons:	0.0084
Waste Quantity:	2
Quantity Unit:	G
Additional Code 1:	Not reported
Additional Code 2:	Not reported
Additional Code 3:	Not reported
Additional Code 4:	Not reported
Additional Code 5:	Not reported
Shipment Date:	20010108
Creation Date:	3/22/2001 0:00:00
Receipt Date:	20010112
Manifest ID:	20147479
Trans EPA ID:	CAL000827859

Map ID
Direction
Distance
Elevation

MAP FINDINGS

Site

Database(s)

EDR ID Number
EPA ID Number

DR. CAMPBELL DDS INC (Continued)

S113050846

Trans Name: Not reported
Trans 2 EPA ID: Not reported
Trans 2 Name: Not reported
TSDf EPA ID: CAD028409019
Trans Name: Not reported
TSDf Alt EPA ID: CAD028409019
TSDf Alt Name: Not reported
Waste Code Description: 181 - Other inorganic solid waste Organics
RCRA Code: D009
Meth Code: H01 - Transfer Station
Quantity Tons: 0.0008
Waste Quantity: 0.2
Quantity Unit: G
Additional Code 1: Not reported
Additional Code 2: Not reported
Additional Code 3: Not reported
Additional Code 4: Not reported
Additional Code 5: Not reported

Additional Info:

Year: 1996
Gen EPA ID: CAL000076257

Shipment Date: 19961008
Creation Date: 6/26/1997 0:00:00
Receipt Date: 19961011
Manifest ID: 96219849
Trans EPA ID: CAD020763751
Trans Name: Not reported
Trans 2 EPA ID: Not reported
Trans 2 Name: Not reported
TSDf EPA ID: CAD000088252
Trans Name: Not reported
TSDf Alt EPA ID: CAD000088252
TSDf Alt Name: Not reported
Waste Code Description: 135 - Unspecified aqueous solution
RCRA Code: Not reported
Meth Code: H01 - Transfer Station
Quantity Tons: 0.021
Waste Quantity: 5
Quantity Unit: G
Additional Code 1: Not reported
Additional Code 2: Not reported
Additional Code 3: Not reported
Additional Code 4: Not reported
Additional Code 5: Not reported

Shipment Date: 19960820
Creation Date: 5/30/1997 0:00:00
Receipt Date: 19960826
Manifest ID: 96517473
Trans EPA ID: CAD020763751
Trans Name: Not reported
Trans 2 EPA ID: Not reported
Trans 2 Name: Not reported
TSDf EPA ID: CAD000088252
Trans Name: Not reported

Map ID
Direction
Distance
Elevation

MAP FINDINGS

Site

Database(s)

EDR ID Number
EPA ID Number

DR. CAMPBELL DDS INC (Continued)

S113050846

TSDF Alt EPA ID: Not reported
TSDF Alt Name: Not reported
Waste Code Description: 343 - Unspecified organic liquid mixture
RCRA Code: Not reported
Meth Code: H01 - Transfer Station
Quantity Tons: 0.0034
Waste Quantity: 1
Quantity Unit: G
Additional Code 1: Not reported
Additional Code 2: Not reported
Additional Code 3: Not reported
Additional Code 4: Not reported
Additional Code 5: Not reported

Shipment Date: 19960509
Creation Date: 10/29/1996 0:00:00
Receipt Date: 19960514
Manifest ID: 96219662
Trans EPA ID: CAD020763751
Trans Name: Not reported
Trans 2 EPA ID: Not reported
Trans 2 Name: Not reported
TSDF EPA ID: CAD000088252
Trans Name: Not reported
TSDF Alt EPA ID: Not reported
TSDF Alt Name: Not reported
Waste Code Description: 343 - Unspecified organic liquid mixture
RCRA Code: Not reported
Meth Code: H01 - Transfer Station
Quantity Tons: 0.0034
Waste Quantity: 1
Quantity Unit: G
Additional Code 1: Not reported
Additional Code 2: Not reported
Additional Code 3: Not reported
Additional Code 4: Not reported
Additional Code 5: Not reported

Additional Info:

Year: 2007
Gen EPA ID: CAL000076257

Shipment Date: 20070228
Creation Date: 8/9/2007 18:31:05
Receipt Date: 20070305
Manifest ID: 002021087JJK
Trans EPA ID: CAL000827859
Trans Name: ETS A DIVISION OF STERICYCLE INC
Trans 2 EPA ID: Not reported
Trans 2 Name: Not reported
TSDF EPA ID: CAL000175030
Trans Name: IONIZATION RESEARCH (DBA ECOSOLUTIONS)
TSDF Alt EPA ID: Not reported
TSDF Alt Name: Not reported
Waste Code Description: 135 - Unspecified aqueous solution
RCRA Code: Not reported
Meth Code: H141 - Storage, Bulking, And/Or Transfer Off Site--No

Map ID
Direction
Distance
Elevation

MAP FINDINGS

Site

Database(s)

EDR ID Number
EPA ID Number

DR. CAMPBELL DDS INC (Continued)

S113050846

Treatment/Reovery (H010-H129) Or (H131-H135)
Quantity Tons: 0.021
Waste Quantity: 5
Quantity Unit: G
Additional Code 1: Not reported
Additional Code 2: Not reported
Additional Code 3: Not reported
Additional Code 4: Not reported
Additional Code 5: Not reported

Additional Info:

Year: 1999
Gen EPA ID: CAL000076257

Shipment Date: 19991216
Creation Date: 2/15/2000 0:00:00
Receipt Date: 19991223
Manifest ID: 99249929
Trans EPA ID: CAL000190216
Trans Name: Not reported
Trans 2 EPA ID: Not reported
Trans 2 Name: Not reported
TSDf EPA ID: CAD028409019
Trans Name: Not reported
TSDf Alt EPA ID: CAD028409019
TSDf Alt Name: Not reported
Waste Code Description: 181 - Other inorganic solid waste Organics
RCRA Code: D009
Meth Code: H01 - Transfer Station
Quantity Tons: 0.0002
Waste Quantity: 0.05
Quantity Unit: G
Additional Code 1: Not reported
Additional Code 2: Not reported
Additional Code 3: Not reported
Additional Code 4: Not reported
Additional Code 5: Not reported

Shipment Date: 19991216
Creation Date: 2/15/2000 0:00:00
Receipt Date: 19991223
Manifest ID: 99249929
Trans EPA ID: CAL000190216
Trans Name: Not reported
Trans 2 EPA ID: Not reported
Trans 2 Name: Not reported
TSDf EPA ID: CAD028409019
Trans Name: Not reported
TSDf Alt EPA ID: CAD028409019
TSDf Alt Name: Not reported
Waste Code Description: 135 - Unspecified aqueous solution
RCRA Code: Not reported
Meth Code: T01 - Treatment, Tank
Quantity Tons: 0.0084
Waste Quantity: 2
Quantity Unit: G
Additional Code 1: Not reported

Map ID
Direction
Distance
Elevation

MAP FINDINGS

Site

Database(s)

EDR ID Number
EPA ID Number

DR. CAMPBELL DDS INC (Continued)

S113050846

Additional Code 2:	Not reported
Additional Code 3:	Not reported
Additional Code 4:	Not reported
Additional Code 5:	Not reported
Shipment Date:	19990709
Creation Date:	9/1/1999 0:00:00
Receipt Date:	19990714
Manifest ID:	99253400
Trans EPA ID:	CAL000827859
Trans Name:	Not reported
Trans 2 EPA ID:	CAD028409019
Trans 2 Name:	Not reported
TSDf EPA ID:	CAD028409019
Trans Name:	Not reported
TSDf Alt EPA ID:	CAD028409019
TSDf Alt Name:	Not reported
Waste Code Description:	135 - Unspecified aqueous solution
RCRA Code:	Not reported
Meth Code:	T01 - Treatment, Tank
Quantity Tons:	0.0126
Waste Quantity:	3
Quantity Unit:	G
Additional Code 1:	Not reported
Additional Code 2:	Not reported
Additional Code 3:	Not reported
Additional Code 4:	Not reported
Additional Code 5:	Not reported
Shipment Date:	19990312
Creation Date:	5/17/1999 0:00:00
Receipt Date:	19990317
Manifest ID:	98237073
Trans EPA ID:	CAD020763751
Trans Name:	Not reported
Trans 2 EPA ID:	Not reported
Trans 2 Name:	Not reported
TSDf EPA ID:	CAD028409019
Trans Name:	Not reported
TSDf Alt EPA ID:	CAD028409019
TSDf Alt Name:	Not reported
Waste Code Description:	343 - Unspecified organic liquid mixture
RCRA Code:	Not reported
Meth Code:	T01 - Treatment, Tank
Quantity Tons:	0.0034
Waste Quantity:	1
Quantity Unit:	G
Additional Code 1:	Not reported
Additional Code 2:	Not reported
Additional Code 3:	Not reported
Additional Code 4:	Not reported
Additional Code 5:	Not reported
Shipment Date:	19990116
Creation Date:	3/15/1999 0:00:00
Receipt Date:	19990120
Manifest ID:	98819178

Map ID
Direction
Distance
Elevation

MAP FINDINGS

Site

Database(s)

EDR ID Number
EPA ID Number

DR. CAMPBELL DDS INC (Continued)

S113050846

Trans EPA ID:	CAD020763751
Trans Name:	Not reported
Trans 2 EPA ID:	Not reported
Trans 2 Name:	Not reported
TSDf EPA ID:	CAD028409019
Trans Name:	Not reported
TSDf Alt EPA ID:	Not reported
TSDf Alt Name:	Not reported
Waste Code Description:	181 - Other inorganic solid waste Organics
RCRA Code:	D009
Meth Code:	H01 - Transfer Station
Quantity Tons:	0.0003
Waste Quantity:	0.075
Quantity Unit:	G
Additional Code 1:	Not reported
Additional Code 2:	Not reported
Additional Code 3:	Not reported
Additional Code 4:	Not reported
Additional Code 5:	Not reported
Additional Info:	
Year:	2002
Gen EPA ID:	CAL000076257
Shipment Date: 20020726	
Creation Date: 1/21/2003 18:31:48	
Receipt Date: 20020729	
Manifest ID: 21643824	
Trans EPA ID: CAL000827859	
Trans Name: Not reported	
Trans 2 EPA ID: Not reported	
Trans 2 Name: Not reported	
TSDf EPA ID: CAL000212588	
Trans Name: Not reported	
TSDf Alt EPA ID: Not reported	
TSDf Alt Name: Not reported	
Waste Code Description: 135 - Unspecified aqueous solution	
RCRA Code: Not reported	
Meth Code: - Not reported	
Quantity Tons: 0.021	
Waste Quantity: 5	
Quantity Unit: G	
Additional Code 1: Not reported	
Additional Code 2: Not reported	
Additional Code 3: Not reported	
Additional Code 4: Not reported	
Additional Code 5: Not reported	
Additional Info:	
Year:	1998
Gen EPA ID:	CAL000076257
Shipment Date: 19981124	
Creation Date: 1/13/1999 0:00:00	
Receipt Date: 19981202	
Manifest ID: 98236608	

Map ID
Direction
Distance
Elevation

MAP FINDINGS

Site

Database(s)

EDR ID Number
EPA ID Number

DR. CAMPBELL DDS INC (Continued)

S113050846

Trans EPA ID:	CAD020763751
Trans Name:	Not reported
Trans 2 EPA ID:	Not reported
Trans 2 Name:	Not reported
TSDf EPA ID:	CAD028409019
Trans Name:	Not reported
TSDf Alt EPA ID:	CAD028409019
TSDf Alt Name:	Not reported
Waste Code Description:	343 - Unspecified organic liquid mixture
RCRA Code:	Not reported
Meth Code:	T01 - Treatment, Tank
Quantity Tons:	0.0034
Waste Quantity:	1
Quantity Unit:	G
Additional Code 1:	Not reported
Additional Code 2:	Not reported
Additional Code 3:	Not reported
Additional Code 4:	Not reported
Additional Code 5:	Not reported
Shipment Date:	19980928
Creation Date:	11/5/1998 0:00:00
Receipt Date:	19980930
Manifest ID:	98236596
Trans EPA ID:	CAD020763751
Trans Name:	Not reported
Trans 2 EPA ID:	Not reported
Trans 2 Name:	Not reported
TSDf EPA ID:	CAD028409019
Trans Name:	Not reported
TSDf Alt EPA ID:	Not reported
TSDf Alt Name:	Not reported
Waste Code Description:	343 - Unspecified organic liquid mixture
RCRA Code:	Not reported
Meth Code:	T01 - Treatment, Tank
Quantity Tons:	0.0034
Waste Quantity:	1
Quantity Unit:	G
Additional Code 1:	Not reported
Additional Code 2:	Not reported
Additional Code 3:	Not reported
Additional Code 4:	Not reported
Additional Code 5:	Not reported
Shipment Date:	19980602
Creation Date:	8/3/1998 0:00:00
Receipt Date:	19980610
Manifest ID:	96769139
Trans EPA ID:	CAD020763751
Trans Name:	Not reported
Trans 2 EPA ID:	Not reported
Trans 2 Name:	Not reported
TSDf EPA ID:	CAD000088252
Trans Name:	Not reported
TSDf Alt EPA ID:	Not reported
TSDf Alt Name:	Not reported
Waste Code Description:	343 - Unspecified organic liquid mixture

Map ID
Direction
Distance
Elevation

MAP FINDINGS

Site

Database(s)

EDR ID Number
EPA ID Number

DR. CAMPBELL DDS INC (Continued)

S113050846

RCRA Code: Not reported
Meth Code: H01 - Transfer Station
Quantity Tons: 0.0136
Waste Quantity: 4
Quantity Unit: G
Additional Code 1: Not reported
Additional Code 2: Not reported
Additional Code 3: Not reported
Additional Code 4: Not reported
Additional Code 5: Not reported

Shipment Date: 19980224
Creation Date: 5/26/1998 0:00:00
Receipt Date: 19980227
Manifest ID: 96800539
Trans EPA ID: CAD020763751
Trans Name: Not reported
Trans 2 EPA ID: Not reported
Trans 2 Name: Not reported
TSDf EPA ID: CAD050806850
Trans Name: Not reported
TSDf Alt EPA ID: CAD050806850
TSDf Alt Name: Not reported
Waste Code Description: 181 - Other inorganic solid waste Organics
RCRA Code: D009
Meth Code: H01 - Transfer Station
Quantity Tons: 0.0005
Waste Quantity: 0.125
Quantity Unit: G
Additional Code 1: Not reported
Additional Code 2: Not reported
Additional Code 3: Not reported
Additional Code 4: Not reported
Additional Code 5: Not reported

Additional Info:

Year: 1997
Gen EPA ID: CAL000076257

Shipment Date: 19971226
Creation Date: 7/23/1998 0:00:00
Receipt Date: 19980105
Manifest ID: 96517914
Trans EPA ID: CAD020763751
Trans Name: Not reported
Trans 2 EPA ID: Not reported
Trans 2 Name: Not reported
TSDf EPA ID: CAD000088252
Trans Name: Not reported
TSDf Alt EPA ID: CAD000088252
TSDf Alt Name: Not reported
Waste Code Description: 135 - Unspecified aqueous solution
RCRA Code: Not reported
Meth Code: H01 - Transfer Station
Quantity Tons: 0.0084
Waste Quantity: 2
Quantity Unit: G

Map ID
Direction
Distance
Elevation

MAP FINDINGS

Site

Database(s)

EDR ID Number
EPA ID Number

DR. CAMPBELL DDS INC (Continued)

S113050846

Additional Code 1:	Not reported
Additional Code 2:	Not reported
Additional Code 3:	Not reported
Additional Code 4:	Not reported
Additional Code 5:	Not reported
Shipment Date:	19971031
Creation Date:	7/23/1998 0:00:00
Receipt Date:	19971107
Manifest ID:	96865449
Trans EPA ID:	CAD020763751
Trans Name:	Not reported
Trans 2 EPA ID:	Not reported
Trans 2 Name:	Not reported
TSDf EPA ID:	CAD000088252
Trans Name:	Not reported
TSDf Alt EPA ID:	CAD000088252
TSDf Alt Name:	Not reported
Waste Code Description:	343 - Unspecified organic liquid mixture
RCRA Code:	Not reported
Meth Code:	H01 - Transfer Station
Quantity Tons:	0.0068
Waste Quantity:	2
Quantity Unit:	G
Additional Code 1:	Not reported
Additional Code 2:	Not reported
Additional Code 3:	Not reported
Additional Code 4:	Not reported
Additional Code 5:	Not reported
Shipment Date:	19970902
Creation Date:	7/23/1998 0:00:00
Receipt Date:	19970912
Manifest ID:	96865456
Trans EPA ID:	CAD020763751
Trans Name:	Not reported
Trans 2 EPA ID:	Not reported
Trans 2 Name:	Not reported
TSDf EPA ID:	CAD000088252
Trans Name:	Not reported
TSDf Alt EPA ID:	CAD000088252
TSDf Alt Name:	Not reported
Waste Code Description:	343 - Unspecified organic liquid mixture
RCRA Code:	Not reported
Meth Code:	H01 - Transfer Station
Quantity Tons:	0.0102
Waste Quantity:	3
Quantity Unit:	G
Additional Code 1:	Not reported
Additional Code 2:	Not reported
Additional Code 3:	Not reported
Additional Code 4:	Not reported
Additional Code 5:	Not reported
Shipment Date:	19970711
Creation Date:	12/4/1997 0:00:00
Receipt Date:	19970716

Map ID
Direction
Distance
Elevation

MAP FINDINGS

Site

Database(s)

EDR ID Number
EPA ID Number

DR. CAMPBELL DDS INC (Continued)

S113050846

Manifest ID: 96647981
Trans EPA ID: CAD020763751
Trans Name: Not reported
Trans 2 EPA ID: Not reported
Trans 2 Name: Not reported
TSDf EPA ID: CAD000088252
Trans Name: Not reported
TSDf Alt EPA ID: Not reported
TSDf Alt Name: Not reported
Waste Code Description: 343 - Unspecified organic liquid mixture
RCRA Code: Not reported
Meth Code: H01 - Transfer Station
Quantity Tons: 0.0068
Waste Quantity: 2
Quantity Unit: G
Additional Code 1: Not reported
Additional Code 2: Not reported
Additional Code 3: Not reported
Additional Code 4: Not reported
Additional Code 5: Not reported

Shipment Date: 19970519
Creation Date: 7/17/1997 0:00:00
Receipt Date: 19970527
Manifest ID: 96647707
Trans EPA ID: CAD020763751
Trans Name: Not reported
Trans 2 EPA ID: Not reported
Trans 2 Name: Not reported
TSDf EPA ID: CAD000088252
Trans Name: Not reported
TSDf Alt EPA ID: Not reported
TSDf Alt Name: Not reported
Waste Code Description: 343 - Unspecified organic liquid mixture
RCRA Code: Not reported
Meth Code: H01 - Transfer Station
Quantity Tons: 0.0102
Waste Quantity: 3
Quantity Unit: G
Additional Code 1: Not reported
Additional Code 2: Not reported
Additional Code 3: Not reported
Additional Code 4: Not reported
Additional Code 5: Not reported

Shipment Date: 19970317
Creation Date: 6/26/1997 0:00:00
Receipt Date: 19970320
Manifest ID: 96517236
Trans EPA ID: CAD020763751
Trans Name: Not reported
Trans 2 EPA ID: Not reported
Trans 2 Name: Not reported
TSDf EPA ID: CAD000088252
Trans Name: Not reported
TSDf Alt EPA ID: CAD000088252
TSDf Alt Name: Not reported

Map ID
Direction
Distance
Elevation

MAP FINDINGS

Site

Database(s)

EDR ID Number
EPA ID Number

DR. CAMPBELL DDS INC (Continued)

S113050846

Waste Code Description:	343 - Unspecified organic liquid mixture
RCRA Code:	Not reported
Meth Code:	H01 - Transfer Station
Quantity Tons:	0.0136
Waste Quantity:	4
Quantity Unit:	G
Additional Code 1:	Not reported
Additional Code 2:	Not reported
Additional Code 3:	Not reported
Additional Code 4:	Not reported
Additional Code 5:	Not reported
Shipment Date:	19970120
Creation Date:	5/30/1997 0:00:00
Receipt Date:	19970124
Manifest ID:	96517234
Trans EPA ID:	CAD020763751
Trans Name:	Not reported
Trans 2 EPA ID:	Not reported
Trans 2 Name:	Not reported
TSDf EPA ID:	CAD000088252
Trans Name:	Not reported
TSDf Alt EPA ID:	Not reported
TSDf Alt Name:	Not reported
Waste Code Description:	135 - Unspecified aqueous solution
RCRA Code:	Not reported
Meth Code:	H01 - Transfer Station
Quantity Tons:	0.021
Waste Quantity:	5
Quantity Unit:	G
Additional Code 1:	Not reported
Additional Code 2:	Not reported
Additional Code 3:	Not reported
Additional Code 4:	Not reported
Additional Code 5:	Not reported
Shipment Date:	19970120
Creation Date:	6/26/1997 0:00:00
Receipt Date:	19970126
Manifest ID:	96647677
Trans EPA ID:	CAD020763751
Trans Name:	Not reported
Trans 2 EPA ID:	Not reported
Trans 2 Name:	Not reported
TSDf EPA ID:	CAT080022148
Trans Name:	Not reported
TSDf Alt EPA ID:	CAT080022148
TSDf Alt Name:	Not reported
Waste Code Description:	181 - Other inorganic solid waste Organics
RCRA Code:	D009
Meth Code:	H01 - Transfer Station
Quantity Tons:	0.0008
Waste Quantity:	0.001
Quantity Unit:	Y
Additional Code 1:	Not reported
Additional Code 2:	Not reported
Additional Code 3:	Not reported

Map ID
Direction
Distance
Elevation

MAP FINDINGS

Site

Database(s)

EDR ID Number
EPA ID Number

DR. CAMPBELL DDS INC (Continued)

S113050846

Additional Code 4: Not reported
Additional Code 5: Not reported

HWTS:

Name: DR. CAMPBELL DDS INC
Address: 257 S MARKET ST
Address 2: Not reported
City,State,Zip: INGLEWOOD, CA 903010000
EPA ID: CAL000076257
Inactive Date: 06/30/2016
Create Date: 09/17/1992
Last Act Date: 01/12/2017
Mailing Name: DR CAMPBELL, DDS, INC
Mailing Address: 1270 SARTORI AVE
Mailing Address 2: Not reported
Mailing City,State,Zip: TORRANCE, CA 905012717
Owner Name: DR. CAMPBELL, DDS INC
Owner Address: 1995 NO LAKE
Owner Address 2: Not reported
Owner City,State,Zip: ALTADENA, CA 911013037
Contact Name: DR DAVID CAMPBELL
Contact Address: 1995 NO LAKE
Contact Address 2: Not reported
City,State,Zip: ALTADENA, CA 910013037

NAICS:

EPA ID: CAL000076257
Create Date: 2002-03-14 16:36:27.000
NAICS Code: 62121
NAICS Description: Offices of Dentists
Issued EPA ID Date: 1992-09-17 00:00:00
Inactive Date: 2016-06-30 00:00:00
Facility Name: DR. CAMPBELL DDS INC
Facility Address: 257 S MARKET ST
Facility Address 2: Not reported
Facility City: INGLEWOOD
Facility County: Not reported
Facility State: CA
Facility Zip: 903010000

Z251
SSW
< 1/8
0.069 mi.
364 ft.

GRAY'S LAUNDERALL
146 1/2 N LA BREA AVE
INGLEWOOD, CA 90300

Site 4 of 5 in cluster Z

EDR Hist Cleaner **1009126565**
N/A

Relative:
Lower

EDR Hist Cleaner

Actual:
135 ft.

Year: Name:
1960 GRAY'S LAUNDERALL

Type:
Not reported

Map ID
 Direction
 Distance
 Elevation

MAP FINDINGS

EDR ID Number
 EPA ID Number

Map ID Direction Distance Elevation	Site	Database(s)	EDR ID Number EPA ID Number
T252 South < 1/8 0.072 mi. 379 ft.	USPS HILLCREST STATION 300 E HILLCREST BLVD INGLEWOOD, CA 90301 Site 4 of 4 in cluster T	RCRA-SQG FINDS ECHO HAZNET HWTS	1001486834 CAR000051821

Relative: Lower	RCRA-SQG: Date Form Received by Agency:	1999-05-04 00:00:00.0	
Actual: 143 ft.	Handler Name:	USPS HILLCREST STATION	
	Handler Address:	300 E HILLCREST BLVD	
	Handler City,State,Zip:	INGLEWOOD, CA 90301-9998	
	EPA ID:	CAR000051821	
	Contact Name:	DON PITCHER	
	Contact Address:	300 E HILLCREST BLVD	
	Contact City,State,Zip:	INGLEWOOD, CA 90301-9998	
	Contact Telephone:	310-674-0382	
	Contact Fax:	Not reported	
	Contact Email:	Not reported	
	Contact Title:	Not reported	
	EPA Region:	09	
	Land Type:	Federal	
	Federal Waste Generator Description:	Small Quantity Generator	
	Non-Notifier:	Not reported	
	Biennial Report Cycle:	Not reported	
	Accessibility:	Not reported	
	Active Site Indicator:	Handler Activities	
	State District Owner:	Not reported	
	State District:	Not reported	
	Mailing Address:	300 E HILLCREST BLVD	
	Mailing City,State,Zip:	INGLEWOOD, CA 90301-9998	
	Owner Name:	UNITED STATES POSTAL SERVICE	
	Owner Type:	Federal	
	Operator Name:	Not reported	
	Operator Type:	Not reported	
	Short-Term Generator Activity:	No	
	Importer Activity:	No	
	Mixed Waste Generator:	No	
	Transporter Activity:	No	
	Transfer Facility Activity:	No	
	Recycler Activity with Storage:	No	
	Small Quantity On-Site Burner Exemption:	No	
	Smelting Melting and Refining Furnace Exemption:	No	
	Underground Injection Control:	No	
	Off-Site Waste Receipt:	No	
	Universal Waste Indicator:	No	
	Universal Waste Destination Facility:	No	
	Federal Universal Waste:	No	
	Active Site Fed-Reg Treatment Storage and Disposal Facility:	Not reported	
	Active Site Converter Treatment storage and Disposal Facility:	Not reported	
	Active Site State-Reg Treatment Storage and Disposal Facility:	Not reported	
	Active Site State-Reg Handler:	---	
	Federal Facility Indicator:	The land is federally-owned, The site is federally-owned	
	Hazardous Secondary Material Indicator:	NN	
	Sub-Part K Indicator:	Not reported	
	Commercial TSD Indicator:	No	
	Treatment Storage and Disposal Type:	Not reported	
	2018 GPRA Permit Baseline:	Not on the Baseline	
	2018 GPRA Renewals Baseline:	Not on the Baseline	
	Permit Renewals Workload Universe:	Not reported	

Map ID
 Direction
 Distance
 Elevation

MAP FINDINGS

Site

Database(s)

EDR ID Number
 EPA ID Number

USPS HILLCREST STATION (Continued)

1001486834

Permit Workload Universe:	Not reported
Permit Progress Universe:	Not reported
Post-Closure Workload Universe:	Not reported
Closure Workload Universe:	Not reported
202 GPRA Corrective Action Baseline:	No
Corrective Action Workload Universe:	No
Subject to Corrective Action Universe:	No
Non-TSDFs Where RCRA CA has Been Imposed Universe:	No
TSDFs Potentially Subject to CA Under 3004 (u)/(v) Universe:	No
TSDFs Only Subject to CA under Discretionary Auth Universe:	No
Corrective Action Priority Ranking:	No NCAPS ranking
Environmental Control Indicator:	No
Institutional Control Indicator:	No
Human Exposure Controls Indicator:	N/A
Groundwater Controls Indicator:	N/A
Operating TSDF Universe:	Not reported
Full Enforcement Universe:	Not reported
Significant Non-Complier Universe:	No
Unaddressed Significant Non-Complier Universe:	No
Addressed Significant Non-Complier Universe:	No
Significant Non-Complier With a Compliance Schedule Universe:	No
Financial Assurance Required:	Not reported
Handler Date of Last Change:	2006-09-05 00:00:00.0
Recognized Trader-Importer:	No
Recognized Trader-Exporter:	No
Importer of Spent Lead Acid Batteries:	No
Exporter of Spent Lead Acid Batteries:	No
Recycler Activity Without Storage:	Not reported
Manifest Broker:	Not reported
Sub-Part P Indicator:	No

Hazardous Waste Summary:

Waste Code:	D008
Waste Description:	LEAD

Handler - Owner Operator:

Owner/Operator Indicator:	Owner
Owner/Operator Name:	UNITED STATES POSTAL SERVICE
Legal Status:	Federal
Date Became Current:	Not reported
Date Ended Current:	Not reported
Owner/Operator Address:	2300 REDONDO AVENUE
Owner/Operator City,State,Zip:	LONG BEACH, CA 90809-9198
Owner/Operator Telephone:	562-494-2313
Owner/Operator Telephone Ext:	Not reported
Owner/Operator Fax:	Not reported
Owner/Operator Email:	Not reported

Owner/Operator Indicator:	Owner
Owner/Operator Name:	UNITED STATES POSTAL SERVICE
Legal Status:	Federal
Date Became Current:	Not reported
Date Ended Current:	Not reported
Owner/Operator Address:	2300 REDONDO AVENUE
Owner/Operator City,State,Zip:	LONG BEACH, CA 90809-9198

Map ID
Direction
Distance
Elevation

MAP FINDINGS

Site

Database(s)

EDR ID Number
EPA ID Number

USPS HILLCREST STATION (Continued)

1001486834

Owner/Operator Telephone: 562-494-2313
Owner/Operator Telephone Ext: Not reported
Owner/Operator Fax: Not reported
Owner/Operator Email: Not reported

Historic Generators:

Receive Date: 1999-05-04 00:00:00.0
Handler Name: USPS HILLCREST STATION
Federal Waste Generator Description: Small Quantity Generator
State District Owner: Not reported
Large Quantity Handler of Universal Waste: No
Recognized Trader Importer: No
Recognized Trader Exporter: No
Spent Lead Acid Battery Importer: No
Spent Lead Acid Battery Exporter: No
Current Record: Yes
Non Storage Recycler Activity: Not reported
Electronic Manifest Broker: Not reported

Receive Date: 1999-05-04 00:00:00.0
Handler Name: USPS HILLCREST STATION
Federal Waste Generator Description: Large Quantity Generator
State District Owner: Not reported
Large Quantity Handler of Universal Waste: No
Recognized Trader Importer: No
Recognized Trader Exporter: No
Spent Lead Acid Battery Importer: No
Spent Lead Acid Battery Exporter: No
Current Record: No
Non Storage Recycler Activity: Not reported
Electronic Manifest Broker: Not reported

List of NAICS Codes and Descriptions:

NAICS Codes: No NAICS Codes Found

Facility Has Received Notices of Violations:

Violations: No Violations Found

Evaluation Action Summary:

Evaluations: No Evaluations Found

FINDS:

Registry ID: 110002927726

Click Here:

Environmental Interest/Information System:

FEDERAL FACILITY HAZARDOUS WASTE DOCKET
RCRAInfo is a national information system that supports the Resource Conservation and Recovery Act (RCRA) program through the tracking of events and activities related to facilities that generate, transport, and treat, store, or dispose of hazardous waste. RCRAInfo allows RCRA program staff to track the notification, permit, compliance, and corrective action activities required under RCRA.

Map ID
Direction
Distance
Elevation

MAP FINDINGS

Site

Database(s)

EDR ID Number
EPA ID Number

USPS HILLCREST STATION (Continued)

1001486834

[Click this hyperlink](#) while viewing on your computer to access additional FINDS: detail in the EDR Site Report.

ECHO:

Envid: 1001486834
Registry ID: 110002927726
DFR URL: <http://echo.epa.gov/detailed-facility-report?fid=110002927726>
Name: USPS HILLCREST STATION
Address: 300 E HILLCREST BLVD
City,State,Zip: INGLEWOOD, CA 90301

HAZNET:

Name: USPS HILLCREST STATION
Address: 300 E HILLCREST BLVD
Address 2: Not reported
City,State,Zip: INGLEWOOD, CA 903019998
Contact: --
Telephone: --
Mailing Name: Not reported
Mailing Address: 300 E HILLCREST BLVD

Year: 2001
Gepaid: CAR000051821
TSD EPA ID: CAD009007626
CA Waste Code: 151 - Asbestos containing waste
Disposal Method: D80 - Disposal, Land Fill
Tons: 0.5056

Year: 1999
Gepaid: CAR000051821
TSD EPA ID: NVT330010000
CA Waste Code: 352 - Other organic solids
Disposal Method: D99 - Disposal, Other
Tons: 33.712

Year: 1999
Gepaid: CAR000051821
TSD EPA ID: AZC950823111
CA Waste Code: 151 - Asbestos containing waste
Disposal Method: -
Tons: 176.988

Additional Info:

Year: 2001
Gen EPA ID: CAR000051821

Shipment Date: 20010131
Creation Date: 4/10/2001 0:00:00
Receipt Date: 20010205
Manifest ID: 20176311
Trans EPA ID: CAR000017657
Trans Name: Not reported
Trans 2 EPA ID: Not reported
Trans 2 Name: Not reported
TSDF EPA ID: CAD009007626

Map ID
Direction
Distance
Elevation

MAP FINDINGS

Site

Database(s)

EDR ID Number
EPA ID Number

USPS HILLCREST STATION (Continued)

1001486834

Trans Name: Not reported
TSDF Alt EPA ID: Not reported
TSDF Alt Name: Not reported
Waste Code Description: 151 - Asbestos-containing waste
RCRA Code: Not reported
Meth Code: D80 - Disposal, Land Fill
Quantity Tons: 0.5056
Waste Quantity: 0.6
Quantity Unit: Y
Additional Code 1: Not reported
Additional Code 2: Not reported
Additional Code 3: Not reported
Additional Code 4: Not reported
Additional Code 5: Not reported

Additional Info:

Year: 1999
Gen EPA ID: CAR000051821

Shipment Date: 19990903
Creation Date: 10/26/1999 0:00:00
Receipt Date: 19990909
Manifest ID: 98780735
Trans EPA ID: CAL000115612
Trans Name: Not reported
Trans 2 EPA ID: Not reported
Trans 2 Name: Not reported
TSDF EPA ID: AZC950823111
Trans Name: Not reported
TSDF Alt EPA ID: Not reported
TSDF Alt Name: Not reported
Waste Code Description: 151 - Asbestos-containing waste
RCRA Code: Not reported
Meth Code: - Not reported
Quantity Tons: 33.712
Waste Quantity: 40
Quantity Unit: Y
Additional Code 1: Not reported
Additional Code 2: Not reported
Additional Code 3: Not reported
Additional Code 4: Not reported
Additional Code 5: Not reported

Shipment Date: 19990830
Creation Date: 10/26/1999 0:00:00
Receipt Date: 19990901
Manifest ID: 98780715
Trans EPA ID: CAL000115612
Trans Name: Not reported
Trans 2 EPA ID: Not reported
Trans 2 Name: Not reported
TSDF EPA ID: AZC950823111
Trans Name: Not reported
TSDF Alt EPA ID: Not reported
TSDF Alt Name: Not reported
Waste Code Description: 151 - Asbestos-containing waste
RCRA Code: Not reported

Map ID
Direction
Distance
Elevation

MAP FINDINGS

Site

Database(s)

EDR ID Number
EPA ID Number

USPS HILLCREST STATION (Continued)

1001486834

Meth Code:	- Not reported
Quantity Tons:	33.712
Waste Quantity:	40
Quantity Unit:	Y
Additional Code 1:	Not reported
Additional Code 2:	Not reported
Additional Code 3:	Not reported
Additional Code 4:	Not reported
Additional Code 5:	Not reported
Shipment Date:	19990827
Creation Date:	10/26/1999 0:00:00
Receipt Date:	19990831
Manifest ID:	98780714
Trans EPA ID:	CAL000115612
Trans Name:	Not reported
Trans 2 EPA ID:	Not reported
Trans 2 Name:	Not reported
TSDf EPA ID:	AZC950823111
Trans Name:	Not reported
TSDf Alt EPA ID:	Not reported
TSDf Alt Name:	Not reported
Waste Code Description:	151 - Asbestos-containing waste
RCRA Code:	Not reported
Meth Code:	- Not reported
Quantity Tons:	25.284
Waste Quantity:	30
Quantity Unit:	Y
Additional Code 1:	Not reported
Additional Code 2:	Not reported
Additional Code 3:	Not reported
Additional Code 4:	Not reported
Additional Code 5:	Not reported
Shipment Date:	19990826
Creation Date:	10/28/1999 0:00:00
Receipt Date:	19990827
Manifest ID:	98780712
Trans EPA ID:	CAL000115612
Trans Name:	Not reported
Trans 2 EPA ID:	Not reported
Trans 2 Name:	Not reported
TSDf EPA ID:	AZC950823111
Trans Name:	Not reported
TSDf Alt EPA ID:	Not reported
TSDf Alt Name:	Not reported
Waste Code Description:	151 - Asbestos-containing waste
RCRA Code:	Not reported
Meth Code:	- Not reported
Quantity Tons:	29.498
Waste Quantity:	35
Quantity Unit:	Y
Additional Code 1:	Not reported
Additional Code 2:	Not reported
Additional Code 3:	Not reported
Additional Code 4:	Not reported
Additional Code 5:	Not reported

Map ID
Direction
Distance
Elevation

MAP FINDINGS

Site

Database(s)

EDR ID Number
EPA ID Number

USPS HILLCREST STATION (Continued)

1001486834

Shipment Date: 19990825
Creation Date: 10/28/1999 0:00:00
Receipt Date: 19990826
Manifest ID: 98780695
Trans EPA ID: CAL000115612
Trans Name: Not reported
Trans 2 EPA ID: Not reported
Trans 2 Name: Not reported
TSDf EPA ID: AZC950823111
Trans Name: Not reported
TSDf Alt EPA ID: Not reported
TSDf Alt Name: Not reported
Waste Code Description: 151 - Asbestos-containing waste
RCRA Code: Not reported
Meth Code: - Not reported
Quantity Tons: 33.712
Waste Quantity: 40
Quantity Unit: Y
Additional Code 1: Not reported
Additional Code 2: Not reported
Additional Code 3: Not reported
Additional Code 4: Not reported
Additional Code 5: Not reported

Shipment Date: 19990824
Creation Date: 10/28/1999 0:00:00
Receipt Date: 19990826
Manifest ID: 98780689
Trans EPA ID: CAL000115612
Trans Name: Not reported
Trans 2 EPA ID: Not reported
Trans 2 Name: Not reported
TSDf EPA ID: AZC950823111
Trans Name: Not reported
TSDf Alt EPA ID: Not reported
TSDf Alt Name: Not reported
Waste Code Description: 151 - Asbestos-containing waste
RCRA Code: Not reported
Meth Code: - Not reported
Quantity Tons: 21.07
Waste Quantity: 25
Quantity Unit: Y
Additional Code 1: Not reported
Additional Code 2: Not reported
Additional Code 3: Not reported
Additional Code 4: Not reported
Additional Code 5: Not reported

Shipment Date: 19990617
Creation Date: 8/16/1999 0:00:00
Receipt Date: 19990625
Manifest ID: 98649867
Trans EPA ID: CAL000115612
Trans Name: Not reported
Trans 2 EPA ID: Not reported
Trans 2 Name: Not reported
TSDf EPA ID: NVT330010000

Map ID
Direction
Distance
Elevation

MAP FINDINGS

Site

Database(s)

EDR ID Number
EPA ID Number

USPS HILLCREST STATION (Continued)

1001486834

Trans Name: Not reported
TSDf Alt EPA ID: NVT330010000
TSDf Alt Name: Not reported
Waste Code Description: 352 - Other organic solids
RCRA Code: D008
Meth Code: D99 - Disposal, Other
Quantity Tons: 33.712
Waste Quantity: 40
Quantity Unit: Y
Additional Code 1: Not reported
Additional Code 2: Not reported
Additional Code 3: Not reported
Additional Code 4: Not reported
Additional Code 5: Not reported

HWTS:

Name: USPS HILLCREST STATION
Address: 300 E HILLCREST BLVD
Address 2: Not reported
City,State,Zip: INGLEWOOD, CA 903019998
EPA ID: CAR000051821
Inactive Date: 06/30/2000
Create Date: 02/07/2000
Last Act Date: 04/02/2003
Mailing Name: Not reported
Mailing Address: 300 E HILLCREST BLVD
Mailing Address 2: Not reported
Mailing City,State,Zip: INGLEWOOD, CA 903019998
Owner Name: --
Owner Address: --
Owner Address 2: Not reported
Owner City,State,Zip: --, 99 --
Contact Name: --
Contact Address: INACT 00VQ FINAL NOTICE - BATCH
Contact Address 2: 4/10/01
City,State,Zip: --, 99 --

NAICS:

EPA ID: CAR000051821
Create Date: 2002-12-03 15:25:10.000
NAICS Code: 49111
NAICS Description: Postal Service
Issued EPA ID Date: 2000-02-07 00:00:00
Inactive Date: 2000-06-30 00:00:00
Facility Name: USPS HILLCREST STATION
Facility Address: 300 E HILLCREST BLVD
Facility Address 2: Not reported
Facility City: INGLEWOOD
Facility County: Not reported
Facility State: CA
Facility Zip: 903019998

MAP FINDINGS

Map ID			EDR ID Number
Direction			EPA ID Number
Distance			
Elevation	Site	Database(s)	

V253 SSE < 1/8 0.073 mi. 384 ft.	EMPTY LOT 111 N LOCUST ST INGLEWOOD, CA 90301 Site 6 of 7 in cluster V	UST	U004263374 N/A
--	---	------------	---------------------------------

Relative: Higher Actual: 154 ft.	UST: Name: Address: City,State,Zip: Facility ID: Permitting Agency: Latitude: Longitude:	EMPTY LOT 111 N LOCUST ST INGLEWOOD, CA 90301 Not reported Los Angeles County Fire Department 33.96346 -118.35082
---	--	---

V254 SSE < 1/8 0.073 mi. 384 ft.	SENIOR CENTER SITE 111 N LOCUST ST INGLEWOOD, CA 90301 Site 7 of 7 in cluster V	UST	U004270940 N/A
--	--	------------	---------------------------------

Relative: Higher Actual: 154 ft.	UST: Name: Address: City,State,Zip: Facility ID: Permitting Agency: Latitude: Longitude:	SENIOR CENTER SITE 111 N LOCUST ST INGLEWOOD, CA 90301 Not reported Los Angeles County Fire Department 33.96346 -118.35082
	Name: Address: City,State,Zip: Facility ID: Permitting Agency: Latitude: Longitude:	SENIOR CENTER SITE 111 N LOCUST ST INGLEWOOD, CA 90301 Not reported Los Angeles County Fire Department 33.96346 -118.35082

255 SSE < 1/8 0.074 mi. 390 ft.	VADEN LAKEISHA 650 E NUTWOOD ST #2 INGLEWOOD, CA 90301	RCRA NonGen / NLR	1026467026 CAC003072352
---	---	--------------------------	--

Relative: Higher Actual: 152 ft.	RCRA NonGen / NLR: Date Form Received by Agency: Handler Name: Handler Address: Handler City,State,Zip: EPA ID: Contact Name: Contact Address: Contact City,State,Zip: Contact Telephone: Contact Fax: Contact Email: Contact Title: EPA Region:	VADEN LAKEISHA 2020-06-25 00:00:00.0 650 E NUTWOOD ST #2 INGLEWOOD, CA 90301 CAC003072352 VADEN LAKEISHA 650 E NUTWOOD ST #2 INGLEWOOD, CA 90301 714-318-3391 Not reported GENEVADEGUIRE@ALLIANCE-ENVIRO.COM Not reported 09
---	--	--

Map ID
 Direction
 Distance
 Elevation

MAP FINDINGS

Site

Database(s)

EDR ID Number
 EPA ID Number

VADEN LAKEISHA (Continued)

1026467026

Land Type:	Not reported
Federal Waste Generator Description:	Not a generator, verified
Non-Notifier:	Not reported
Biennial Report Cycle:	Not reported
Accessibility:	Not reported
Active Site Indicator:	Not reported
State District Owner:	Not reported
State District:	Not reported
Mailing Address:	650 E NUTWOOD ST #2
Mailing City,State,Zip:	INGLEWOOD, CA 90301
Owner Name:	VADEN LAKEISHA
Owner Type:	Other
Operator Name:	VADEN LAKEISHA
Operator Type:	Other
Short-Term Generator Activity:	No
Importer Activity:	No
Mixed Waste Generator:	No
Transporter Activity:	No
Transfer Facility Activity:	No
Recycler Activity with Storage:	No
Small Quantity On-Site Burner Exemption:	No
Smelting Melting and Refining Furnace Exemption:	No
Underground Injection Control:	No
Off-Site Waste Receipt:	No
Universal Waste Indicator:	No
Universal Waste Destination Facility:	No
Federal Universal Waste:	No
Active Site Fed-Reg Treatment Storage and Disposal Facility:	Not reported
Active Site Converter Treatment storage and Disposal Facility:	Not reported
Active Site State-Reg Treatment Storage and Disposal Facility:	Not reported
Active Site State-Reg Handler:	---
Federal Facility Indicator:	Not reported
Hazardous Secondary Material Indicator:	N
Sub-Part K Indicator:	Not reported
Commercial TSD Indicator:	No
Treatment Storage and Disposal Type:	Not reported
2018 GPRA Permit Baseline:	Not on the Baseline
2018 GPRA Renewals Baseline:	Not on the Baseline
Permit Renewals Workload Universe:	Not reported
Permit Workload Universe:	Not reported
Permit Progress Universe:	Not reported
Post-Closure Workload Universe:	Not reported
Closure Workload Universe:	Not reported
202 GPRA Corrective Action Baseline:	No
Corrective Action Workload Universe:	No
Subject to Corrective Action Universe:	No
Non-TSDs Where RCRA CA has Been Imposed Universe:	No
TSDs Potentially Subject to CA Under 3004 (u)/(v) Universe:	No
TSDs Only Subject to CA under Discretionary Auth Universe:	No
Corrective Action Priority Ranking:	No NCAPS ranking
Environmental Control Indicator:	No
Institutional Control Indicator:	No
Human Exposure Controls Indicator:	N/A
Groundwater Controls Indicator:	N/A
Operating TSD Universe:	Not reported
Full Enforcement Universe:	Not reported
Significant Non-Complier Universe:	No

Map ID
Direction
Distance
Elevation

MAP FINDINGS

Site

Database(s)

EDR ID Number
EPA ID Number

VADEN LAKEISHA (Continued)

1026467026

Unaddressed Significant Non-Complier Universe: No
Addressed Significant Non-Complier Universe: No
Significant Non-Complier With a Compliance Schedule Universe: No
Financial Assurance Required: Not reported
Handler Date of Last Change: 2020-07-10 18:44:40.0
Recognized Trader-Importer: No
Recognized Trader-Exporter: No
Importer of Spent Lead Acid Batteries: No
Exporter of Spent Lead Acid Batteries: No
Recycler Activity Without Storage: No
Manifest Broker: No
Sub-Part P Indicator: No

Handler - Owner Operator:

Owner/Operator Indicator: Owner
Owner/Operator Name: VADEN LAKEISHA
Legal Status: Other
Date Became Current: Not reported
Date Ended Current: Not reported
Owner/Operator Address: 650 E NUTWOOD ST #2
Owner/Operator City,State,Zip: INGLEWOOD, CA 90301
Owner/Operator Telephone: 714-318-3391
Owner/Operator Telephone Ext: Not reported
Owner/Operator Fax: Not reported
Owner/Operator Email: Not reported

Owner/Operator Indicator: Operator
Owner/Operator Name: VADEN LAKEISHA
Legal Status: Other
Date Became Current: Not reported
Date Ended Current: Not reported
Owner/Operator Address: 650 E NUTWOOD ST #2
Owner/Operator City,State,Zip: INGLEWOOD, CA 90301
Owner/Operator Telephone: 714-318-3391
Owner/Operator Telephone Ext: Not reported
Owner/Operator Fax: Not reported
Owner/Operator Email: Not reported

Historic Generators:

Receive Date: 2020-06-25 00:00:00.0
Handler Name: VADEN LAKEISHA
Federal Waste Generator Description: Not a generator, verified
State District Owner: Not reported
Large Quantity Handler of Universal Waste: No
Recognized Trader Importer: No
Recognized Trader Exporter: No
Spent Lead Acid Battery Importer: No
Spent Lead Acid Battery Exporter: No
Current Record: Yes
Non Storage Recycler Activity: Not reported
Electronic Manifest Broker: Not reported

List of NAICS Codes and Descriptions:

NAICS Code: 56299
NAICS Description: ALL OTHER WASTE MANAGEMENT SERVICES

Map ID
 Direction
 Distance
 Elevation

MAP FINDINGS

Site

Database(s)

EDR ID Number
 EPA ID Number

VADEN LAKEISHA (Continued)

1026467026

Facility Has Received Notices of Violations:
 Violations: No Violations Found

Evaluation Action Summary:
 Evaluations: No Evaluations Found

AD256
North
< 1/8
0.077 mi.
404 ft.

BEST PACKAGING & CRATING INC.
309 E. BEACH AVE.
INGLEWOOD, CA 90302

RCRA NonGen / NLR

1026046260
CAC003052720

Site 1 of 7 in cluster AD

Relative:
Lower
Actual:
130 ft.

RCRA NonGen / NLR:	
Date Form Received by Agency:	2020-01-24 00:00:00.0
Handler Name:	BEST PACKAGING & CRATING INC.
Handler Address:	309 E. BEACH AVE.
Handler City,State,Zip:	INGLEWOOD, CA 90302
EPA ID:	CAC003052720
Contact Name:	ELYSE KATERNDAHL
Contact Address:	309 E. BEACH AVE.
Contact City,State,Zip:	INGLEWOOD, CA 90302
Contact Telephone:	310-642-1196
Contact Fax:	Not reported
Contact Email:	NFRUMKIN@PATRIOTENVIRONMENTAL.COM
Contact Title:	Not reported
EPA Region:	09
Land Type:	Not reported
Federal Waste Generator Description:	Not a generator, verified
Non-Notifier:	Not reported
Biennial Report Cycle:	Not reported
Accessibility:	Not reported
Active Site Indicator:	Not reported
State District Owner:	Not reported
State District:	Not reported
Mailing Address:	309 E. BEACH AVE.
Mailing City,State,Zip:	INGLEWOOD, CA 90302
Owner Name:	BEST PACKAGING & CRATING INC.
Owner Type:	Other
Operator Name:	ELYSE KATERNDAHL
Operator Type:	Other
Short-Term Generator Activity:	No
Importer Activity:	No
Mixed Waste Generator:	No
Transporter Activity:	No
Transfer Facility Activity:	No
Recycler Activity with Storage:	No
Small Quantity On-Site Burner Exemption:	No
Smelting Melting and Refining Furnace Exemption:	No
Underground Injection Control:	No
Off-Site Waste Receipt:	No
Universal Waste Indicator:	No
Universal Waste Destination Facility:	No
Federal Universal Waste:	No
Active Site Fed-Reg Treatment Storage and Disposal Facility:	Not reported
Active Site Converter Treatment storage and Disposal Facility:	Not reported
Active Site State-Reg Treatment Storage and Disposal Facility:	Not reported

Map ID
 Direction
 Distance
 Elevation

MAP FINDINGS

Site

Database(s)

EDR ID Number
 EPA ID Number

BEST PACKAGING & CRATING INC. (Continued)

1026046260

Active Site State-Reg Handler:	---
Federal Facility Indicator:	Not reported
Hazardous Secondary Material Indicator:	N
Sub-Part K Indicator:	Not reported
Commercial TSD Indicator:	No
Treatment Storage and Disposal Type:	Not reported
2018 GPRA Permit Baseline:	Not on the Baseline
2018 GPRA Renewals Baseline:	Not on the Baseline
Permit Renewals Workload Universe:	Not reported
Permit Workload Universe:	Not reported
Permit Progress Universe:	Not reported
Post-Closure Workload Universe:	Not reported
Closure Workload Universe:	Not reported
202 GPRA Corrective Action Baseline:	No
Corrective Action Workload Universe:	No
Subject to Corrective Action Universe:	No
Non-TSDs Where RCRA CA has Been Imposed Universe:	No
TSDs Potentially Subject to CA Under 3004 (u)/(v) Universe:	No
TSDs Only Subject to CA under Discretionary Auth Universe:	No
Corrective Action Priority Ranking:	No NCAPS ranking
Environmental Control Indicator:	No
Institutional Control Indicator:	No
Human Exposure Controls Indicator:	N/A
Groundwater Controls Indicator:	N/A
Operating TSDF Universe:	Not reported
Full Enforcement Universe:	Not reported
Significant Non-Complier Universe:	No
Unaddressed Significant Non-Complier Universe:	No
Addressed Significant Non-Complier Universe:	No
Significant Non-Complier With a Compliance Schedule Universe:	No
Financial Assurance Required:	Not reported
Handler Date of Last Change:	2020-02-10 17:53:07.0
Recognized Trader-Importer:	No
Recognized Trader-Exporter:	No
Importer of Spent Lead Acid Batteries:	No
Exporter of Spent Lead Acid Batteries:	No
Recycler Activity Without Storage:	No
Manifest Broker:	No
Sub-Part P Indicator:	No

Handler - Owner Operator:

Owner/Operator Indicator:	Owner
Owner/Operator Name:	BEST PACKAGING & CRATING INC.
Legal Status:	Other
Date Became Current:	Not reported
Date Ended Current:	Not reported
Owner/Operator Address:	309 E. BEACH AVE.
Owner/Operator City,State,Zip:	INGLEWOOD, CA 90302
Owner/Operator Telephone:	310-642-1196
Owner/Operator Telephone Ext:	Not reported
Owner/Operator Fax:	Not reported
Owner/Operator Email:	Not reported

Owner/Operator Indicator:	Operator
Owner/Operator Name:	ELYSE KATERNDAHL
Legal Status:	Other

Map ID
 Direction
 Distance
 Elevation

MAP FINDINGS

Site

Database(s)

EDR ID Number
 EPA ID Number

BEST PACKAGING & CRATING INC. (Continued)

1026046260

Date Became Current: Not reported
 Date Ended Current: Not reported
 Owner/Operator Address: 309 E. BEACH AVE.
 Owner/Operator City,State,Zip: INGLEWOOD, CA 90302
 Owner/Operator Telephone: 310-642-1196
 Owner/Operator Telephone Ext: Not reported
 Owner/Operator Fax: Not reported
 Owner/Operator Email: Not reported

Historic Generators:

Receive Date: 2020-01-24 00:00:00.0
 Handler Name: BEST PACKAGING & CRATING INC.
 Federal Waste Generator Description: Not a generator, verified
 State District Owner: Not reported
 Large Quantity Handler of Universal Waste: No
 Recognized Trader Importer: No
 Recognized Trader Exporter: No
 Spent Lead Acid Battery Importer: No
 Spent Lead Acid Battery Exporter: No
 Current Record: Yes
 Non Storage Recycler Activity: Not reported
 Electronic Manifest Broker: Not reported

List of NAICS Codes and Descriptions:

NAICS Code: 541614
 NAICS Description: PROCESS, PHYSICAL DISTRIBUTION, AND LOGISTICS CONSULTING SERVICES

Facility Has Received Notices of Violations:

Violations: No Violations Found

Evaluation Action Summary:

Evaluations: No Evaluations Found

AD257
NNE
< 1/8
0.077 mi.
405 ft.

SUPREME PLATING CO
330 E BEACH AVE
INGLEWOOD, CA 90302
Site 2 of 7 in cluster AD

RCRA-SQG **1000355795**
ENVIROSTOR **CAD055509277**
FINDS
ECHO

Relative:
Lower
Actual:
129 ft.

RCRA-SQG:
 Date Form Received by Agency: 2019-08-06 00:00:00.0
 Handler Name: SUPREME PLATING CO
 Handler Address: 330 E BEACH AVE
 Handler City,State,Zip: INGLEWOOD, CA 90302
 EPA ID: CAD055509277
 Contact Name: LUIS M DE LA ROSA
 Contact Address: E BEACH AVE
 Contact City,State,Zip: INGLEWOOD, CA 90302
 Contact Telephone: 310-671-3640 x3
 Contact Fax: 310-672-0441
 Contact Email: Not reported
 Contact Title: OWNER
 EPA Region: 09
 Land Type: Private
 Federal Waste Generator Description: Small Quantity Generator

Map ID
 Direction
 Distance
 Elevation

MAP FINDINGS

Site

Database(s)

EDR ID Number
 EPA ID Number

SUPREME PLATING CO (Continued)

1000355795

Non-Notifier:	Not reported
Biennial Report Cycle:	Not reported
Accessibility:	Not reported
Active Site Indicator:	Handler Activities
State District Owner:	CA
State District:	3
Mailing Address:	E BEACH AVE
Mailing City,State,Zip:	INGLEWOOD, CA 90302
Owner Name:	LUIS M DE LA ROSA
Owner Type:	Private
Operator Name:	LUIS M DE LA ROSA
Operator Type:	Private
Short-Term Generator Activity:	No
Importer Activity:	No
Mixed Waste Generator:	No
Transporter Activity:	No
Transfer Facility Activity:	No
Recycler Activity with Storage:	No
Small Quantity On-Site Burner Exemption:	No
Smelting Melting and Refining Furnace Exemption:	No
Underground Injection Control:	No
Off-Site Waste Receipt:	No
Universal Waste Indicator:	No
Universal Waste Destination Facility:	No
Federal Universal Waste:	No
Active Site Fed-Reg Treatment Storage and Disposal Facility:	Not reported
Active Site Converter Treatment storage and Disposal Facility:	Not reported
Active Site State-Reg Treatment Storage and Disposal Facility:	Not reported
Active Site State-Reg Handler:	---
Federal Facility Indicator:	Not reported
Hazardous Secondary Material Indicator:	N
Sub-Part K Indicator:	Not reported
Commercial TSD Indicator:	No
Treatment Storage and Disposal Type:	Not reported
2018 GPRA Permit Baseline:	Not on the Baseline
2018 GPRA Renewals Baseline:	Not on the Baseline
Permit Renewals Workload Universe:	Not reported
Permit Workload Universe:	Not reported
Permit Progress Universe:	Not reported
Post-Closure Workload Universe:	Not reported
Closure Workload Universe:	Not reported
202 GPRA Corrective Action Baseline:	No
Corrective Action Workload Universe:	No
Subject to Corrective Action Universe:	No
Non-TSDFs Where RCRA CA has Been Imposed Universe:	No
TSDFs Potentially Subject to CA Under 3004 (u)/(v) Universe:	No
TSDFs Only Subject to CA under Discretionary Auth Universe:	No
Corrective Action Priority Ranking:	No NCAPS ranking
Environmental Control Indicator:	No
Institutional Control Indicator:	No
Human Exposure Controls Indicator:	N/A
Groundwater Controls Indicator:	N/A
Operating TSDF Universe:	Not reported
Full Enforcement Universe:	Not reported
Significant Non-Complier Universe:	No
Unaddressed Significant Non-Complier Universe:	No
Addressed Significant Non-Complier Universe:	No

Map ID
Direction
Distance
Elevation

MAP FINDINGS

Site

Database(s)

EDR ID Number
EPA ID Number

SUPREME PLATING CO (Continued)

1000355795

Significant Non-Complier With a Compliance Schedule Universe: No
Financial Assurance Required: Not reported
Handler Date of Last Change: 2019-08-12 18:32:40.0
Recognized Trader-Importer: No
Recognized Trader-Exporter: No
Importer of Spent Lead Acid Batteries: No
Exporter of Spent Lead Acid Batteries: No
Recycler Activity Without Storage: No
Manifest Broker: No
Sub-Part P Indicator: No

Hazardous Waste Summary:

Waste Code: D002
Waste Description: CORROSIVE WASTE

Waste Code: D007
Waste Description: CHROMIUM

Handler - Owner Operator:

Owner/Operator Indicator: Owner
Owner/Operator Name: LUIS M DE LA ROSA
Legal Status: Private
Date Became Current: Not reported
Date Ended Current: Not reported
Owner/Operator Address: 330 E BEACH AVE
Owner/Operator City,State,Zip: INGLEWOOD, CA 90302
Owner/Operator Telephone: 310-671-3640
Owner/Operator Telephone Ext: Not reported
Owner/Operator Fax: Not reported
Owner/Operator Email: Not reported

Owner/Operator Indicator: Operator
Owner/Operator Name: NOT REQUIRED
Legal Status: Private
Date Became Current: Not reported
Date Ended Current: Not reported
Owner/Operator Address: NOT REQUIRED
Owner/Operator City,State,Zip: NOT REQUIRED, ME 99999
Owner/Operator Telephone: 415-555-1212
Owner/Operator Telephone Ext: Not reported
Owner/Operator Fax: Not reported
Owner/Operator Email: Not reported

Owner/Operator Indicator: Operator
Owner/Operator Name: LUIS M DE LA ROSA
Legal Status: Private
Date Became Current: Not reported
Date Ended Current: Not reported
Owner/Operator Address: 330 E BEACH AVE
Owner/Operator City,State,Zip: INGLEWOOD, CA 90302
Owner/Operator Telephone: 310-671-3640
Owner/Operator Telephone Ext: Not reported
Owner/Operator Fax: Not reported
Owner/Operator Email: Not reported

Map ID
Direction
Distance
Elevation

MAP FINDINGS

Site

Database(s)

EDR ID Number
EPA ID Number

SUPREME PLATING CO (Continued)

1000355795

Owner/Operator Indicator:	Owner
Owner/Operator Name:	CHARLES S VLASKAMP
Legal Status:	Private
Date Became Current:	Not reported
Date Ended Current:	Not reported
Owner/Operator Address:	NOT REQUIRED
Owner/Operator City,State,Zip:	NOT REQUIRED, ME 99999
Owner/Operator Telephone:	415-555-1212
Owner/Operator Telephone Ext:	Not reported
Owner/Operator Fax:	Not reported
Owner/Operator Email:	Not reported

Historic Generators:

Receive Date:	1996-09-01 00:00:00.0
Handler Name:	SUPREME PLATING
Federal Waste Generator Description:	Small Quantity Generator
State District Owner:	CA
Large Quantity Handler of Universal Waste:	No
Recognized Trader Importer:	No
Recognized Trader Exporter:	No
Spent Lead Acid Battery Importer:	No
Spent Lead Acid Battery Exporter:	No
Current Record:	No
Non Storage Recycler Activity:	Not reported
Electronic Manifest Broker:	Not reported

Receive Date:	1986-01-23 00:00:00.0
Handler Name:	SUPREME PLATING
Federal Waste Generator Description:	Large Quantity Generator
State District Owner:	CA
Large Quantity Handler of Universal Waste:	No
Recognized Trader Importer:	No
Recognized Trader Exporter:	No
Spent Lead Acid Battery Importer:	No
Spent Lead Acid Battery Exporter:	No
Current Record:	No
Non Storage Recycler Activity:	Not reported
Electronic Manifest Broker:	Not reported

Receive Date:	2019-08-06 00:00:00.0
Handler Name:	SUPREME PLATING CO
Federal Waste Generator Description:	Small Quantity Generator
State District Owner:	CA
Large Quantity Handler of Universal Waste:	No
Recognized Trader Importer:	No
Recognized Trader Exporter:	No
Spent Lead Acid Battery Importer:	No
Spent Lead Acid Battery Exporter:	No
Current Record:	Yes
Non Storage Recycler Activity:	No
Electronic Manifest Broker:	No

List of NAICS Codes and Descriptions:

NAICS Code:	332813
NAICS Description:	ELECTROPLATING, PLATING, POLISHING, ANODIZING, AND COLORING

Map ID
Direction
Distance
Elevation

MAP FINDINGS

Site

Database(s)

EDR ID Number
EPA ID Number

SUPREME PLATING CO (Continued)

1000355795

Facility Has Received Notices of Violations:
Violations: No Violations Found

Evaluation Action Summary:
Evaluations: No Evaluations Found

ENVIROSTOR:

Name: SUPREME PLATING CO.
Address: 330 E. BEACH AVENUE
City,State,Zip: INGLEWOOD, CA 90302
Facility ID: 71002464
Status: Refer: Other Agency
Status Date: Not reported
Site Code: Not reported
Site Type: Tiered Permit
Site Type Detailed: Tiered Permit
Acres: Not reported
NPL: NO
Regulatory Agencies: NONE SPECIFIED
Lead Agency: NONE SPECIFIED
Program Manager: Not reported
Supervisor: Not reported
Division Branch: Cleanup Chatsworth
Assembly: 62
Senate: 35
Special Program: Not reported
Restricted Use: NO
Site Mgmt Req: NONE SPECIFIED
Funding: Not reported
Latitude: 33.96893
Longitude: -118.3508
APN: NONE SPECIFIED
Past Use: NONE SPECIFIED
Potential COC: NONE SPECIFIED
Confirmed COC: NONE SPECIFIED
Potential Description: NONE SPECIFIED
Alias Name: CAD055509277
Alias Type: EPA Identification Number
Alias Name: 110002650346
Alias Type: EPA (FRS #)
Alias Name: 71002464
Alias Type: Envirostor ID Number

Completed Info:

Completed Area Name: Not reported
Completed Sub Area Name: Not reported
Completed Document Type: Not reported
Completed Date: Not reported
Comments: Not reported

Future Area Name: Not reported
Future Sub Area Name: Not reported
Future Document Type: Not reported
Future Due Date: Not reported
Schedule Area Name: Not reported

Map ID
Direction
Distance
Elevation

MAP FINDINGS

Site

Database(s)

EDR ID Number
EPA ID Number

SUPREME PLATING CO (Continued)

1000355795

Schedule Sub Area Name: Not reported
Schedule Document Type: Not reported
Schedule Due Date: Not reported
Schedule Revised Date: Not reported

FINDS:

Registry ID: 110002650346

Click Here:

Environmental Interest/Information System:

California Hazardous Waste Tracking System - Datamart (HWTS-DATAMART) provides California with information on hazardous waste shipments for generators, transporters, and treatment, storage, and disposal facilities.

US National Pollutant Discharge Elimination System (NPDES) module of the Compliance Information System (ICIS) tracks surface water permits issued under the Clean Water Act. Under NPDES, all facilities that discharge pollutants from any point source into waters of the United States are required to obtain a permit. The permit will likely contain limits on what can be discharged, impose monitoring and reporting requirements, and include other provisions to ensure that the discharge does not adversely affect water quality.

RCRAInfo is a national information system that supports the Resource Conservation and Recovery Act (RCRA) program through the tracking of events and activities related to facilities that generate, transport, and treat, store, or dispose of hazardous waste. RCRAInfo allows RCRA program staff to track the notification, permit, compliance, and corrective action activities required under RCRA.

STATE MASTER

[Click this hyperlink](#) while viewing on your computer to access additional FINDS: detail in the EDR Site Report.

ECHO:

Envid: 1000355795
Registry ID: 110002650346
DFR URL: <http://echo.epa.gov/detailed-facility-report?fid=110002650346>
Name: SUPREME PLATING CO
Address: 330 E BEACH AVE
City,State,Zip: INGLEWOOD, CA 90302

AD258
NNE
< 1/8
0.077 mi.
405 ft.

SUPREME PLATING AND COATING
330 E BEACH AVE
INGLEWOOD, CA 90302
Site 3 of 7 in cluster AD

CERS HAZ WASTE **S113001046**
HAZNET **N/A**
NPDES
CERS
NON-CASE INFO
HWTS

Relative:
Lower
Actual:
129 ft.

CERS HAZ WASTE:
Name: SUPREME PLATING CO
Address: 330 E BEACH AVE
City,State,Zip: INGLEWOOD, CA 90302
Site ID: 72643
CERS ID: 10274335
CERS Description: Hazardous Chemical Management

Name: SUPREME PLATING CO

Map ID
Direction
Distance
Elevation

MAP FINDINGS

Site

Database(s)

EDR ID Number
EPA ID Number

SUPREME PLATING AND COATING (Continued)

S113001046

Address: 330 E BEACH AVE
City,State,Zip: INGLEWOOD, CA 90302
Site ID: 72643
CERS ID: 10274335
CERS Description: Hazardous Waste Generator

HAZNET:

Name: SUPREME PLATING CO
Address: 330 E BEACH AVE
Address 2: Not reported
City,State,Zip: INGLEWOOD, CA 903020000
Contact: LUIS DELA ROSA
Telephone: 3106742121
Mailing Name: Not reported
Mailing Address: 330 E BEACH AVE

Year: 2019
Gepaid: CAD055509277
TSD EPA ID: AZR000520304
CA Waste Code: 352 - Other organic solids
Disposal Method: H141 - Storage, Bulking, And/Or Transfer Off Site--No
Treatment/Reovery (H010-H129) Or (H131-H135)
Tons: 0.01500

Year: 2016
Gepaid: CAD055509277
TSD EPA ID: ARD069748192
CA Waste Code: 331 - Off-specification, aged or surplus organics
Disposal Method: H040 - Incineration--Thermal Destruction Other Than Use As A Fuel
Tons: 0.099

Year: 2016
Gepaid: CAD055509277
TSD EPA ID: NVT330010000
CA Waste Code: 141 - Off-specification, aged or surplus inorganics
Disposal Method: H132 - Landfill Or Surface Impoundment That Will Be Closed As
Landfill(To Include On-Site Treatment And/Or Stabilization)
Tons: 0.22935

Year: 2016
Gepaid: CAD055509277
TSD EPA ID: NVT330010000
CA Waste Code: 181 - Other inorganic solid waste
Disposal Method: H132 - Landfill Or Surface Impoundment That Will Be Closed As
Landfill(To Include On-Site Treatment And/Or Stabilization)
Tons: 0.04

Year: 2014
Gepaid: CAD055509277
TSD EPA ID: NVT330010000
CA Waste Code: 181 - Other inorganic solid waste
Disposal Method: H132 - Landfill Or Surface Impoundment That Will Be Closed As
Landfill(To Include On-Site Treatment And/Or Stabilization)
Tons: 0.3

Year: 2014
Gepaid: CAD055509277

Map ID
Direction
Distance
Elevation

MAP FINDINGS

Site

Database(s)

EDR ID Number
EPA ID Number

SUPREME PLATING AND COATING (Continued)

S113001046

TSD EPA ID:	CAD044429835
CA Waste Code:	181 - Other inorganic solid waste
Disposal Method:	H141 - Storage, Bulking, And/Or Transfer Off Site--No Treatment/Reovery (H010-H129) Or (H131-H135)
Tons:	0.175
Year:	2013
Gepaid:	CAD055509277
TSD EPA ID:	NVT330010000
CA Waste Code:	141 - Off-specification, aged or surplus inorganics
Disposal Method:	H039 - Other Recovery Of Reclamation For Reuse Including Acid Regeneration, Organics Recovery Ect
Tons:	0.22935
Year:	2011
Gepaid:	CAD055509277
TSD EPA ID:	CAD097030993
CA Waste Code:	792 - Liquids with pH <= 2 with metals
Disposal Method:	H141 - Storage, Bulking, And/Or Transfer Off Site--No Treatment/Reovery (H010-H129) Or (H131-H135)
Tons:	0.22935
Year:	2011
Gepaid:	CAD055509277
TSD EPA ID:	NVT330010000
CA Waste Code:	181 - Other inorganic solid waste
Disposal Method:	H132 - Landfill Or Surface Impoundment That Will Be Closed As Landfill(To Include On-Site Treatment And/Or Stabilization)
Tons:	0.05
Year:	2011
Gepaid:	CAD055509277
TSD EPA ID:	CAD097030993
CA Waste Code:	181 - Other inorganic solid waste
Disposal Method:	H141 - Storage, Bulking, And/Or Transfer Off Site--No Treatment/Reovery (H010-H129) Or (H131-H135)
Tons:	0.4

[Click this hyperlink](#) while viewing on your computer to access 37 additional CA HAZNET: record(s) in the EDR Site Report.

Additional Info:

Year:	1999
Gen EPA ID:	CAD055509277
Shipment Date:	19991025
Creation Date:	1/11/2000 0:00:00
Receipt Date:	19991027
Manifest ID:	99491992
Trans EPA ID:	CA0000970392
Trans Name:	Not reported
Trans 2 EPA ID:	Not reported
Trans 2 Name:	Not reported
TSD EPA ID:	CAD097030993
Trans Name:	Not reported
TSD EPA Alt ID:	Not reported

Map ID
Direction
Distance
Elevation

MAP FINDINGS

Site

Database(s)

EDR ID Number
EPA ID Number

SUPREME PLATING AND COATING (Continued)

S113001046

TSDF Alt Name:	Not reported
Waste Code Description:	135 - Unspecified aqueous solution
RCRA Code:	Not reported
Meth Code:	R01 - Recycler
Quantity Tons:	1.155
Waste Quantity:	275
Quantity Unit:	G
Additional Code 1:	Not reported
Additional Code 2:	Not reported
Additional Code 3:	Not reported
Additional Code 4:	Not reported
Additional Code 5:	Not reported
Shipment Date:	19991006
Creation Date:	12/17/1999 0:00:00
Receipt Date:	19991008
Manifest ID:	99491804
Trans EPA ID:	CA0000970392
Trans Name:	Not reported
Trans 2 EPA ID:	Not reported
Trans 2 Name:	Not reported
TSDF EPA ID:	CAD097030993
Trans Name:	Not reported
TSDF Alt EPA ID:	Not reported
TSDF Alt Name:	Not reported
Waste Code Description:	181 - Other inorganic solid waste Organics
RCRA Code:	D002
Meth Code:	D99 - Disposal, Other
Quantity Tons:	0.175
Waste Quantity:	350
Quantity Unit:	P
Additional Code 1:	Not reported
Additional Code 2:	Not reported
Additional Code 3:	Not reported
Additional Code 4:	Not reported
Additional Code 5:	Not reported
Shipment Date:	19991006
Creation Date:	12/17/1999 0:00:00
Receipt Date:	19991008
Manifest ID:	99491804
Trans EPA ID:	CA0000970392
Trans Name:	Not reported
Trans 2 EPA ID:	Not reported
Trans 2 Name:	Not reported
TSDF EPA ID:	CAD097030993
Trans Name:	Not reported
TSDF Alt EPA ID:	Not reported
TSDF Alt Name:	Not reported
Waste Code Description:	181 - Other inorganic solid waste Organics
RCRA Code:	F006
Meth Code:	D99 - Disposal, Other
Quantity Tons:	0.175
Waste Quantity:	350
Quantity Unit:	P
Additional Code 1:	Not reported
Additional Code 2:	Not reported

Map ID
Direction
Distance
Elevation

MAP FINDINGS

Site

Database(s)

EDR ID Number
EPA ID Number

SUPREME PLATING AND COATING (Continued)

S113001046

Additional Code 3:	Not reported
Additional Code 4:	Not reported
Additional Code 5:	Not reported
Shipment Date:	19990129
Creation Date:	4/20/1999 0:00:00
Receipt Date:	19990203
Manifest ID:	98749035
Trans EPA ID:	CA0000970392
Trans Name:	Not reported
Trans 2 EPA ID:	Not reported
Trans 2 Name:	Not reported
TSDf EPA ID:	CAD097030993
Trans Name:	Not reported
TSDf Alt EPA ID:	Not reported
TSDf Alt Name:	Not reported
Waste Code Description:	181 - Other inorganic solid waste Organics
RCRA Code:	F006
Meth Code:	D99 - Disposal, Other
Quantity Tons:	0.6
Waste Quantity:	1200
Quantity Unit:	P
Additional Code 1:	Not reported
Additional Code 2:	Not reported
Additional Code 3:	Not reported
Additional Code 4:	Not reported
Additional Code 5:	Not reported
Shipment Date:	19990129
Creation Date:	4/20/1999 0:00:00
Receipt Date:	19990203
Manifest ID:	98749035
Trans EPA ID:	CA0000970392
Trans Name:	Not reported
Trans 2 EPA ID:	Not reported
Trans 2 Name:	Not reported
TSDf EPA ID:	CAD097030993
Trans Name:	Not reported
TSDf Alt EPA ID:	Not reported
TSDf Alt Name:	Not reported
Waste Code Description:	181 - Other inorganic solid waste Organics
RCRA Code:	Not reported
Meth Code:	D99 - Disposal, Other
Quantity Tons:	0.2
Waste Quantity:	400
Quantity Unit:	P
Additional Code 1:	Not reported
Additional Code 2:	Not reported
Additional Code 3:	Not reported
Additional Code 4:	Not reported
Additional Code 5:	Not reported

Additional Info:
Year: 2004
Gen EPA ID: CAD055509277

Shipment Date: 20040415

Map ID
Direction
Distance
Elevation

MAP FINDINGS

Site

Database(s)

EDR ID Number
EPA ID Number

SUPREME PLATING AND COATING (Continued)

S113001046

Creation Date: 10/14/2004 15:19:37
Receipt Date: 20040422
Manifest ID: 23396047
Trans EPA ID: CA0000970392
Trans Name: ENVIRONMENTAL RECOVERY SERVICES INC
Trans 2 EPA ID: Not reported
Trans 2 Name: Not reported
TSDf EPA ID: CAD097030993
Trans Name: US FILTER RECOVERY SERVICES
TSDf Alt EPA ID: Not reported
TSDf Alt Name: Not reported
Waste Code Description: 181 - Other inorganic solid waste Organics
RCRA Code: F006
Meth Code: D99 - Disposal, Other
Quantity Tons: 0.4
Waste Quantity: 800
Quantity Unit: P
Additional Code 1: Not reported
Additional Code 2: Not reported
Additional Code 3: Not reported
Additional Code 4: Not reported
Additional Code 5: Not reported

Shipment Date: 20040415
Creation Date: 10/14/2004 15:19:37
Receipt Date: 20040422
Manifest ID: 23396047
Trans EPA ID: CA0000970392
Trans Name: ENVIRONMENTAL RECOVERY SERVICES INC
Trans 2 EPA ID: Not reported
Trans 2 Name: Not reported
TSDf EPA ID: CAD097030993
Trans Name: US FILTER RECOVERY SERVICES
TSDf Alt EPA ID: Not reported
TSDf Alt Name: Not reported
Waste Code Description: 181 - Other inorganic solid waste Organics
RCRA Code: D002
Meth Code: D99 - Disposal, Other
Quantity Tons: 0.4
Waste Quantity: 800
Quantity Unit: P
Additional Code 1: Not reported
Additional Code 2: Not reported
Additional Code 3: Not reported
Additional Code 4: Not reported
Additional Code 5: Not reported

Additional Info:
Year: 2009
Gen EPA ID: CAD055509277

Shipment Date: 20091229
Creation Date: 7/20/2010 18:30:08
Receipt Date: 20100108
Manifest ID: 005935697JJK
Trans EPA ID: CAR000188201
Trans Name: ENVIRONMENTAL RECOVERY SERVICES INC

Map ID
Direction
Distance
Elevation

MAP FINDINGS

Site

Database(s)

EDR ID Number
EPA ID Number

SUPREME PLATING AND COATING (Continued)

S113001046

Trans 2 EPA ID:	NJD986607380
Trans 2 Name:	MAUMEE EXPRESS (ID #778)
TSDf EPA ID:	NVT330010000
Trans Name:	US ECOLOGY
TSDf Alt EPA ID:	Not reported
TSDf Alt Name:	Not reported
Waste Code Description:	181 - Other inorganic solid waste Organics
RCRA Code:	Not reported
Meth Code:	H132 - Landfill Or Surface Impoundment That Will Be Closed As Landfill(To Include On-Site Treatment And/Or Stabilization)
Quantity Tons:	0.06
Waste Quantity:	120
Quantity Unit:	P
Additional Code 1:	Not reported
Additional Code 2:	Not reported
Additional Code 3:	Not reported
Additional Code 4:	Not reported
Additional Code 5:	Not reported
Shipment Date:	20090330
Creation Date:	4/17/2009 18:30:09
Receipt Date:	20090401
Manifest ID:	005774133JJK
Trans EPA ID:	CAR000188201
Trans Name:	ENVIRONMENTAL RECOVERY SERVICES INC
Trans 2 EPA ID:	Not reported
Trans 2 Name:	Not reported
TSDf EPA ID:	CAD097030993
Trans Name:	SIEMENS WATER TECHNOLOGIES CORP
TSDf Alt EPA ID:	Not reported
TSDf Alt Name:	Not reported
Waste Code Description:	792 - Not reported
RCRA Code:	D007
Meth Code:	H135 - Discharge To Sewer/Potw Or Npdes(With Prior Storage--With Or Without Treatment)
Quantity Tons:	1.14675
Waste Quantity:	275
Quantity Unit:	G
Additional Code 1:	D002
Additional Code 2:	Not reported
Additional Code 3:	Not reported
Additional Code 4:	Not reported
Additional Code 5:	Not reported
Shipment Date:	20090330
Creation Date:	4/17/2009 18:30:09
Receipt Date:	20090401
Manifest ID:	005774133JJK
Trans EPA ID:	CAR000188201
Trans Name:	ENVIRONMENTAL RECOVERY SERVICES INC
Trans 2 EPA ID:	Not reported
Trans 2 Name:	Not reported
TSDf EPA ID:	CAD097030993
Trans Name:	SIEMENS WATER TECHNOLOGIES CORP
TSDf Alt EPA ID:	Not reported
TSDf Alt Name:	Not reported
Waste Code Description:	181 - Other inorganic solid waste Organics

Map ID
Direction
Distance
Elevation

MAP FINDINGS

Site

Database(s)

EDR ID Number
EPA ID Number

SUPREME PLATING AND COATING (Continued)

S113001046

RCRA Code: D008
Meth Code: H135 - Discharge To Sewer/Potw Or Npdes(With Prior Storage--With Or Without Treatment)

Quantity Tons: 0.2
Waste Quantity: 400
Quantity Unit: P
Additional Code 1: D007
Additional Code 2: D006
Additional Code 3: Not reported
Additional Code 4: Not reported
Additional Code 5: Not reported

Shipment Date: 20090313
Creation Date: 7/14/2009 18:30:08
Receipt Date: 20090317
Manifest ID: 005445972JJK
Trans EPA ID: CAR000188201
Trans Name: ENVIRONMENTAL RECOVERY SERVICES INC
Trans 2 EPA ID: NJD986607380
Trans 2 Name: MAUMEE EXPRESS (ID #778)
TSDf EPA ID: NVT330010000
Trans Name: US ECOLOGY
TSDf Alt EPA ID: Not reported
TSDf Alt Name: Not reported
Waste Code Description: 352 - Other organic solids
RCRA Code: Not reported
Meth Code: H132 - Landfill Or Surface Impoundment That Will Be Closed As Landfill(To Include On-Site Treatment And/Or Stabilization)

Quantity Tons: 0.125
Waste Quantity: 250
Quantity Unit: P
Additional Code 1: Not reported
Additional Code 2: Not reported
Additional Code 3: Not reported
Additional Code 4: Not reported
Additional Code 5: Not reported

Shipment Date: 20090122
Creation Date: 3/11/2009 18:30:09
Receipt Date: 20090126
Manifest ID: 005544457JJK
Trans EPA ID: CAR000188201
Trans Name: ENVIRONMENTAL RECOVERY SERVICES INC
Trans 2 EPA ID: Not reported
Trans 2 Name: Not reported
TSDf EPA ID: CAD097030993
Trans Name: SIEMENS WATER TECHNOLOGIES CORP
TSDf Alt EPA ID: Not reported
TSDf Alt Name: Not reported
Waste Code Description: 181 - Other inorganic solid waste Organics
RCRA Code: Not reported
Meth Code: H141 - Storage, Bulking, And/Or Transfer Off Site--No Treatment/Reovery (H010-H129) Or (H131-H135)

Quantity Tons: 0.22935
Waste Quantity: 55
Quantity Unit: G
Additional Code 1: Not reported

Map ID
Direction
Distance
Elevation

MAP FINDINGS

Site

Database(s)

EDR ID Number
EPA ID Number

SUPREME PLATING AND COATING (Continued)

S113001046

Additional Code 2:	Not reported
Additional Code 3:	Not reported
Additional Code 4:	Not reported
Additional Code 5:	Not reported
Shipment Date:	20090122
Creation Date:	3/11/2009 18:30:09
Receipt Date:	20090126
Manifest ID:	005544457JJK
Trans EPA ID:	CAR000188201
Trans Name:	ENVIRONMENTAL RECOVERY SERVICES INC
Trans 2 EPA ID:	Not reported
Trans 2 Name:	Not reported
TSDf EPA ID:	CAD097030993
Trans Name:	SIEMENS WATER TECHNOLOGIES CORP
TSDf Alt EPA ID:	Not reported
TSDf Alt Name:	Not reported
Waste Code Description:	792 - Not reported
RCRA Code:	D002
Meth Code:	H141 - Storage, Bulking, And/Or Transfer Off Site--No Treatment/Reovery (H010-H129) Or (H131-H135)
Quantity Tons:	0.22935
Waste Quantity:	55
Quantity Unit:	G
Additional Code 1:	Not reported
Additional Code 2:	Not reported
Additional Code 3:	Not reported
Additional Code 4:	Not reported
Additional Code 5:	Not reported
Additional Info:	
Year:	2007
Gen EPA ID:	CAD055509277
Shipment Date:	20070730
Creation Date:	12/28/2007 18:31:22
Receipt Date:	20070802
Manifest ID:	003022837JJK
Trans EPA ID:	CA0000970392
Trans Name:	ENVIRONMENTAL RECOVERY SERVICES INC
Trans 2 EPA ID:	Not reported
Trans 2 Name:	Not reported
TSDf EPA ID:	CAD097030993
Trans Name:	SIEMENS WATER TECHNOLOGIES CORP
TSDf Alt EPA ID:	Not reported
TSDf Alt Name:	Not reported
Waste Code Description:	181 - Other inorganic solid waste Organics
RCRA Code:	Not reported
Meth Code:	H141 - Storage, Bulking, And/Or Transfer Off Site--No Treatment/Reovery (H010-H129) Or (H131-H135)
Quantity Tons:	0.175
Waste Quantity:	350
Quantity Unit:	P
Additional Code 1:	Not reported
Additional Code 2:	Not reported
Additional Code 3:	Not reported
Additional Code 4:	Not reported

Map ID
Direction
Distance
Elevation

MAP FINDINGS

Site

Database(s)

EDR ID Number
EPA ID Number

SUPREME PLATING AND COATING (Continued)

S113001046

Additional Code 5:	Not reported
Shipment Date:	20070730
Creation Date:	12/28/2007 18:31:22
Receipt Date:	20070802
Manifest ID:	003022837JJK
Trans EPA ID:	CA0000970392
Trans Name:	ENVIRONMENTAL RECOVERY SERVICES INC
Trans 2 EPA ID:	Not reported
Trans 2 Name:	Not reported
TSDf EPA ID:	CAD097030993
Trans Name:	SIEMENS WATER TECHNOLOGIES CORP
TSDf Alt EPA ID:	Not reported
TSDf Alt Name:	Not reported
Waste Code Description:	792 - Not reported
RCRA Code:	D002
Meth Code:	H141 - Storage, Bulking, And/Or Transfer Off Site--No Treatment/Reovery (H010-H129) Or (H131-H135)
Quantity Tons:	0.22935
Waste Quantity:	55
Quantity Unit:	G
Additional Code 1:	Not reported
Additional Code 2:	Not reported
Additional Code 3:	Not reported
Additional Code 4:	Not reported
Additional Code 5:	Not reported
Additional Info:	
Year:	2010
Gen EPA ID:	CAD055509277
Shipment Date:	20100707
Creation Date:	1/26/2011 18:30:09
Receipt Date:	20100712
Manifest ID:	007465474JJK
Trans EPA ID:	CAR000188201
Trans Name:	ENVIRONMENTAL RECOVERY SERVICES INC
Trans 2 EPA ID:	NJD986607380
Trans 2 Name:	MAUMEE EXPRESS (ID #778)
TSDf EPA ID:	NVT330010000
Trans Name:	US ECOLOGY
TSDf Alt EPA ID:	Not reported
TSDf Alt Name:	Not reported
Waste Code Description:	181 - Other inorganic solid waste Organics
RCRA Code:	Not reported
Meth Code:	H132 - Landfill Or Surface Impoundment That Will Be Closed As Landfill(To Include On-Site Treatment And/Or Stabilization)
Quantity Tons:	0.03
Waste Quantity:	60
Quantity Unit:	P
Additional Code 1:	Not reported
Additional Code 2:	Not reported
Additional Code 3:	Not reported
Additional Code 4:	Not reported
Additional Code 5:	Not reported
Shipment Date:	20100322

Map ID
Direction
Distance
Elevation

MAP FINDINGS

Site

Database(s)

EDR ID Number
EPA ID Number

SUPREME PLATING AND COATING (Continued)

S113001046

Creation Date: 8/6/2010 18:30:56
Receipt Date: 20100331
Manifest ID: 006903313JJK
Trans EPA ID: CAR000188201
Trans Name: ENVIRONMENTAL RECOVERY SERVICES INC
Trans 2 EPA ID: Not reported
Trans 2 Name: Not reported
TSDf EPA ID: CAD044429835
Trans Name: CLEAN HARBORS WILMINGTON LLC
TSDf Alt EPA ID: Not reported
TSDf Alt Name: Not reported
Waste Code Description: 181 - Other inorganic solid waste Organics
RCRA Code: P029
Meth Code: H141 - Storage, Bulking, And/Or Transfer Off Site--No Treatment/Reovery (H010-H129) Or (H131-H135)

Quantity Tons: 0.6
Waste Quantity: 1200
Quantity Unit: P
Additional Code 1: D003
Additional Code 2: Not reported
Additional Code 3: Not reported
Additional Code 4: Not reported
Additional Code 5: Not reported

Additional Info:

Year: 1994
Gen EPA ID: CAD055509277

Shipment Date: 19941104
Creation Date: 10/19/1995 0:00:00
Receipt Date: 19941104
Manifest ID: 92850046
Trans EPA ID: CAD983646589
Trans Name: Not reported
Trans 2 EPA ID: Not reported
Trans 2 Name: Not reported
TSDf EPA ID: CAT080033681
Trans Name: Not reported
TSDf Alt EPA ID: Not reported
TSDf Alt Name: Not reported
Waste Code Description: 181 - Other inorganic solid waste Organics
RCRA Code: F006
Meth Code: H01 - Transfer Station
Quantity Tons: 2.25
Waste Quantity: 4500
Quantity Unit: P
Additional Code 1: Not reported
Additional Code 2: Not reported
Additional Code 3: Not reported
Additional Code 4: Not reported
Additional Code 5: Not reported

Shipment Date: 19940221
Creation Date: 9/15/1995 0:00:00
Receipt Date: 19940222
Manifest ID: 93339252
Trans EPA ID: CAD983646589

Map ID
Direction
Distance
Elevation

MAP FINDINGS

Site

Database(s)

EDR ID Number
EPA ID Number

SUPREME PLATING AND COATING (Continued)

S113001046

Trans Name: Not reported
Trans 2 EPA ID: Not reported
Trans 2 Name: Not reported
TSDf EPA ID: CAD008488025
Trans Name: Not reported
TSDf Alt EPA ID: Not reported
TSDf Alt Name: Not reported
Waste Code Description: 726 - Liquids with nickel > 134 mg/l
RCRA Code: D008
Meth Code: H01 - Transfer Station
Quantity Tons: 0.9174
Waste Quantity: 220
Quantity Unit: G
Additional Code 1: Not reported
Additional Code 2: Not reported
Additional Code 3: Not reported
Additional Code 4: Not reported
Additional Code 5: Not reported

Additional Info:

Year: 1998
Gen EPA ID: CAD055509277

Shipment Date: 19980520
Creation Date: 9/3/1998 0:00:00
Receipt Date: 19980526
Manifest ID: 98188481
Trans EPA ID: CA0000970392
Trans Name: Not reported
Trans 2 EPA ID: Not reported
Trans 2 Name: Not reported
TSDf EPA ID: CAD097030993
Trans Name: Not reported
TSDf Alt EPA ID: Not reported
TSDf Alt Name: Not reported
Waste Code Description: 181 - Other inorganic solid waste Organics
RCRA Code: D002
Meth Code: D99 - Disposal, Other
Quantity Tons: 1
Waste Quantity: 2000
Quantity Unit: P
Additional Code 1: Not reported
Additional Code 2: Not reported
Additional Code 3: Not reported
Additional Code 4: Not reported
Additional Code 5: Not reported

Shipment Date: 19980520
Creation Date: 9/3/1998 0:00:00
Receipt Date: 19980526
Manifest ID: 98188481
Trans EPA ID: CA0000970392
Trans Name: Not reported
Trans 2 EPA ID: Not reported
Trans 2 Name: Not reported
TSDf EPA ID: CAD097030993
Trans Name: Not reported

Map ID
Direction
Distance
Elevation

MAP FINDINGS

Site

Database(s)

EDR ID Number
EPA ID Number

SUPREME PLATING AND COATING (Continued)

S113001046

TSDF Alt EPA ID: Not reported
TSDF Alt Name: Not reported
Waste Code Description: 181 - Other inorganic solid waste Organics
RCRA Code: F006
Meth Code: D99 - Disposal, Other
Quantity Tons: 1.2
Waste Quantity: 2400
Quantity Unit: P
Additional Code 1: Not reported
Additional Code 2: Not reported
Additional Code 3: Not reported
Additional Code 4: Not reported
Additional Code 5: Not reported

Additional Info:

Year: 2001
Gen EPA ID: CAD055509277

Shipment Date: 20010611
Creation Date: 7/30/2001 0:00:00
Receipt Date: 20010613
Manifest ID: 21070465
Trans EPA ID: CA0000970392
Trans Name: Not reported
Trans 2 EPA ID: Not reported
Trans 2 Name: Not reported
TSDF EPA ID: CAD097030993
Trans Name: Not reported
TSDF Alt EPA ID: Not reported
TSDF Alt Name: Not reported
Waste Code Description: 792 - Not reported
RCRA Code: D002
Meth Code: R01 - Recycler
Quantity Tons: 1.6054
Waste Quantity: 385
Quantity Unit: G
Additional Code 1: Not reported
Additional Code 2: Not reported
Additional Code 3: Not reported
Additional Code 4: Not reported
Additional Code 5: Not reported

Shipment Date: 20010125
Creation Date: 4/19/2001 0:00:00
Receipt Date: 20010130
Manifest ID: 20896594
Trans EPA ID: CA0000970392
Trans Name: Not reported
Trans 2 EPA ID: Not reported
Trans 2 Name: Not reported
TSDF EPA ID: CAD097030993
Trans Name: Not reported
TSDF Alt EPA ID: Not reported
TSDF Alt Name: Not reported
Waste Code Description: 181 - Other inorganic solid waste Organics
RCRA Code: F006
Meth Code: D99 - Disposal, Other

Map ID
Direction
Distance
Elevation

MAP FINDINGS

Site

Database(s)

EDR ID Number
EPA ID Number

SUPREME PLATING AND COATING (Continued)

S113001046

Quantity Tons: 2
Waste Quantity: 4000
Quantity Unit: P
Additional Code 1: Not reported
Additional Code 2: Not reported
Additional Code 3: Not reported
Additional Code 4: Not reported
Additional Code 5: Not reported

Shipment Date: 20010125
Creation Date: 4/19/2001 0:00:00
Receipt Date: 20010130
Manifest ID: 20896594
Trans EPA ID: CA0000970392
Trans Name: Not reported
Trans 2 EPA ID: Not reported
Trans 2 Name: Not reported
TSDf EPA ID: CAD097030993
Trans Name: Not reported
TSDf Alt EPA ID: Not reported
TSDf Alt Name: Not reported
Waste Code Description: 352 - Other organic solids
RCRA Code: Not reported
Meth Code: D99 - Disposal, Other
Quantity Tons: 0.025
Waste Quantity: 50
Quantity Unit: P
Additional Code 1: Not reported
Additional Code 2: Not reported
Additional Code 3: Not reported
Additional Code 4: Not reported
Additional Code 5: Not reported

Additional Info:
Year: 2003
Gen EPA ID: CAD055509277

Shipment Date: 20030522
Creation Date: 6/23/2004 9:59:25
Receipt Date: 20030527
Manifest ID: 22505170
Trans EPA ID: CA0000970392
Trans Name: Not reported
Trans 2 EPA ID: Not reported
Trans 2 Name: Not reported
TSDf EPA ID: CAD044429835
Trans Name: Not reported
TSDf Alt EPA ID: CAD044429835
TSDf Alt Name: Not reported
Waste Code Description: 181 - Other inorganic solid waste Organics
RCRA Code: P029
Meth Code: D99 - Disposal, Other
Quantity Tons: 0.45
Waste Quantity: 900
Quantity Unit: P
Additional Code 1: Not reported
Additional Code 2: Not reported

Map ID
Direction
Distance
Elevation

MAP FINDINGS

Site

Database(s)

EDR ID Number
EPA ID Number

SUPREME PLATING AND COATING (Continued)

S113001046

Additional Code 3: Not reported
Additional Code 4: Not reported
Additional Code 5: Not reported

Additional Info:

Year: 2005
Gen EPA ID: CAD055509277

Shipment Date: 20051214
Creation Date: 1/4/2007 18:30:12
Receipt Date: 20051219
Manifest ID: 24809092
Trans EPA ID: CA0000970392
Trans Name: ENVIRONMENTAL RECOVERY SERVICES INC
Trans 2 EPA ID: Not reported
Trans 2 Name: Not reported
TSDf EPA ID: CAD044429835
Trans Name: TERIS - WEST
TSDf Alt EPA ID: CAD044429835
TSDf Alt Name: Not reported
Waste Code Description: 181 - Other inorganic solid waste Organics
RCRA Code: P029
Meth Code: D99 - Disposal, Other
Quantity Tons: 0.825
Waste Quantity: 1650
Quantity Unit: P
Additional Code 1: Not reported
Additional Code 2: Not reported
Additional Code 3: Not reported
Additional Code 4: Not reported
Additional Code 5: Not reported

Shipment Date: 20051213
Creation Date: 7/12/2006 18:32:38
Receipt Date: 20051215
Manifest ID: 24809093
Trans EPA ID: CA0000970392
Trans Name: ENVIRONMENTAL RECOVERY SERVICES INC
Trans 2 EPA ID: Not reported
Trans 2 Name: Not reported
TSDf EPA ID: CAD097030993
Trans Name: US FILTER RECOVERY SERVICES
TSDf Alt EPA ID: Not reported
TSDf Alt Name: Not reported
Waste Code Description: 792 - Not reported
RCRA Code: D002
Meth Code: D99 - Disposal, Other
Quantity Tons: 0.22935
Waste Quantity: 55
Quantity Unit: G
Additional Code 1: Not reported
Additional Code 2: Not reported
Additional Code 3: Not reported
Additional Code 4: Not reported
Additional Code 5: Not reported

Shipment Date: 20051213

Map ID
Direction
Distance
Elevation

MAP FINDINGS

Site

Database(s)

EDR ID Number
EPA ID Number

SUPREME PLATING AND COATING (Continued)

S113001046

Creation Date: 7/12/2006 18:32:38
Receipt Date: 20051215
Manifest ID: 24809093
Trans EPA ID: CA0000970392
Trans Name: ENVIRONMENTAL RECOVERY SERVICES INC
Trans 2 EPA ID: Not reported
Trans 2 Name: Not reported
TSDf EPA ID: CAD097030993
Trans Name: US FILTER RECOVERY SERVICES
TSDf Alt EPA ID: Not reported
TSDf Alt Name: Not reported
Waste Code Description: 181 - Other inorganic solid waste Organics
RCRA Code: F006
Meth Code: D99 - Disposal, Other
Quantity Tons: 0.4587
Waste Quantity: 110
Quantity Unit: G
Additional Code 1: Not reported
Additional Code 2: Not reported
Additional Code 3: Not reported
Additional Code 4: Not reported
Additional Code 5: Not reported

Shipment Date: 20050519
Creation Date: 7/27/2005 10:48:47
Receipt Date: 20050523
Manifest ID: 24511416
Trans EPA ID: CA0000970392
Trans Name: ENVIRONMENTAL RECOVERY SERVICES INC
Trans 2 EPA ID: Not reported
Trans 2 Name: Not reported
TSDf EPA ID: CAD097030993
Trans Name: US FILTER RECOVERY SERVICES
TSDf Alt EPA ID: Not reported
TSDf Alt Name: Not reported
Waste Code Description: 181 - Other inorganic solid waste Organics
RCRA Code: F006
Meth Code: D99 - Disposal, Other
Quantity Tons: 0.6
Waste Quantity: 1200
Quantity Unit: P
Additional Code 1: Not reported
Additional Code 2: Not reported
Additional Code 3: Not reported
Additional Code 4: Not reported
Additional Code 5: Not reported

Shipment Date: 20050519
Creation Date: 7/27/2005 10:48:47
Receipt Date: 20050523
Manifest ID: 24511416
Trans EPA ID: CA0000970392
Trans Name: ENVIRONMENTAL RECOVERY SERVICES INC
Trans 2 EPA ID: Not reported
Trans 2 Name: Not reported
TSDf EPA ID: CAD097030993
Trans Name: US FILTER RECOVERY SERVICES

Map ID
Direction
Distance
Elevation

MAP FINDINGS

Site

Database(s)

EDR ID Number
EPA ID Number

SUPREME PLATING AND COATING (Continued)

S113001046

TSDF Alt EPA ID: Not reported
TSDF Alt Name: Not reported
Waste Code Description: 792 - Not reported
RCRA Code: D002
Meth Code: D99 - Disposal, Other
Quantity Tons: 0.22935
Waste Quantity: 55
Quantity Unit: G
Additional Code 1: Not reported
Additional Code 2: Not reported
Additional Code 3: Not reported
Additional Code 4: Not reported
Additional Code 5: Not reported

Additional Info:

Year: 2000
Gen EPA ID: CAD055509277

Shipment Date: 20001122
Creation Date: 1/24/2001 0:00:00
Receipt Date: 20001129
Manifest ID: 20881231
Trans EPA ID: CA0000970392
Trans Name: Not reported
Trans 2 EPA ID: Not reported
Trans 2 Name: Not reported
TSDF EPA ID: CAD097030993
Trans Name: Not reported
TSDF Alt EPA ID: Not reported
TSDF Alt Name: Not reported
Waste Code Description: 181 - Other inorganic solid waste Organics
RCRA Code: F007
Meth Code: D99 - Disposal, Other
Quantity Tons: 2.25
Waste Quantity: 4500
Quantity Unit: P
Additional Code 1: Not reported
Additional Code 2: Not reported
Additional Code 3: Not reported
Additional Code 4: Not reported
Additional Code 5: Not reported

Shipment Date: 20001122
Creation Date: 2/1/2001 0:00:00
Receipt Date: 20001129
Manifest ID: 20881232
Trans EPA ID: CA0000970392
Trans Name: Not reported
Trans 2 EPA ID: Not reported
Trans 2 Name: Not reported
TSDF EPA ID: CAD097030993
Trans Name: Not reported
TSDF Alt EPA ID: Not reported
TSDF Alt Name: Not reported
Waste Code Description: 181 - Other inorganic solid waste Organics
RCRA Code: D002
Meth Code: D99 - Disposal, Other

Map ID
Direction
Distance
Elevation

MAP FINDINGS

Site

Database(s)

EDR ID Number
EPA ID Number

SUPREME PLATING AND COATING (Continued)

S113001046

Quantity Tons:	0.5
Waste Quantity:	1000
Quantity Unit:	P
Additional Code 1:	Not reported
Additional Code 2:	Not reported
Additional Code 3:	Not reported
Additional Code 4:	Not reported
Additional Code 5:	Not reported
Shipment Date:	20000407
Creation Date:	6/7/2000 0:00:00
Receipt Date:	20000412
Manifest ID:	20213670
Trans EPA ID:	CA0000970392
Trans Name:	Not reported
Trans 2 EPA ID:	Not reported
Trans 2 Name:	Not reported
TSDf EPA ID:	CAD097030993
Trans Name:	Not reported
TSDf Alt EPA ID:	CAD097030993
TSDf Alt Name:	Not reported
Waste Code Description:	181 - Other inorganic solid waste Organics
RCRA Code:	F006
Meth Code:	D99 - Disposal, Other
Quantity Tons:	1.2
Waste Quantity:	2400
Quantity Unit:	P
Additional Code 1:	Not reported
Additional Code 2:	Not reported
Additional Code 3:	Not reported
Additional Code 4:	Not reported
Additional Code 5:	Not reported
Additional Info:	
Year:	2002
Gen EPA ID:	CAD055509277
Shipment Date:	20021220
Creation Date:	4/2/2003 18:31:15
Receipt Date:	20021224
Manifest ID:	22012801
Trans EPA ID:	CA0000970392
Trans Name:	Not reported
Trans 2 EPA ID:	Not reported
Trans 2 Name:	Not reported
TSDf EPA ID:	CAD097030993
Trans Name:	Not reported
TSDf Alt EPA ID:	Not reported
TSDf Alt Name:	Not reported
Waste Code Description:	181 - Other inorganic solid waste Organics
RCRA Code:	F006
Meth Code:	D99 - Disposal, Other
Quantity Tons:	0.4
Waste Quantity:	800
Quantity Unit:	P
Additional Code 1:	Not reported
Additional Code 2:	Not reported

Map ID
Direction
Distance
Elevation

MAP FINDINGS

Site

Database(s)

EDR ID Number
EPA ID Number

SUPREME PLATING AND COATING (Continued)

S113001046

Additional Code 3: Not reported
Additional Code 4: Not reported
Additional Code 5: Not reported

Shipment Date: 20021220
Creation Date: 4/2/2003 18:31:15
Receipt Date: 20021224
Manifest ID: 22012801
Trans EPA ID: CA0000970392
Trans Name: Not reported
Trans 2 EPA ID: Not reported
Trans 2 Name: Not reported
TSDf EPA ID: CAD097030993
Trans Name: Not reported
TSDf Alt EPA ID: Not reported
TSDf Alt Name: Not reported
Waste Code Description: 181 - Other inorganic solid waste Organics
RCRA Code: D002
Meth Code: D99 - Disposal, Other
Quantity Tons: 0.4
Waste Quantity: 800
Quantity Unit: P
Additional Code 1: Not reported
Additional Code 2: Not reported
Additional Code 3: Not reported
Additional Code 4: Not reported
Additional Code 5: Not reported

Additional Info:

Year: 2011
Gen EPA ID: CAD055509277

Shipment Date: 20110616
Creation Date: 11/30/2011 18:30:22
Receipt Date: 20110623
Manifest ID: 008848717JJK
Trans EPA ID: CAR000188201
Trans Name: ENVIRONMENTAL RECOVERY SERVICES INC
Trans 2 EPA ID: OKD981588791
Trans 2 Name: TRIAD TRANSPORT
TSDf EPA ID: NVT330010000
Trans Name: US ECOLOGY
TSDf Alt EPA ID: Not reported
TSDf Alt Name: Not reported
Waste Code Description: 181 - Other inorganic solid waste Organics
RCRA Code: Not reported
Meth Code: H132 - Landfill Or Surface Impoundment That Will Be Closed As Landfill(To Include On-Site Treatment And/Or Stabilization)

Quantity Tons: 0.05
Waste Quantity: 100
Quantity Unit: P
Additional Code 1: Not reported
Additional Code 2: Not reported
Additional Code 3: Not reported
Additional Code 4: Not reported
Additional Code 5: Not reported

Map ID
Direction
Distance
Elevation

MAP FINDINGS

Site

Database(s)

EDR ID Number
EPA ID Number

SUPREME PLATING AND COATING (Continued)

S113001046

Shipment Date: 20110215
Creation Date: 4/27/2011 18:30:07
Receipt Date: 20110224
Manifest ID: 008051892JJK
Trans EPA ID: CAR000188201
Trans Name: ENVIRONMENTAL RECOVERY SERVICES INC
Trans 2 EPA ID: Not reported
Trans 2 Name: Not reported
TSDf EPA ID: CAD097030993
Trans Name: SIEMENS WATER TECHNOLOGY
TSDf Alt EPA ID: Not reported
TSDf Alt Name: Not reported
Waste Code Description: 181 - Other inorganic solid waste Organics
RCRA Code: Not reported
Meth Code: H141 - Storage, Bulking, And/Or Transfer Off Site--No Treatment/Reovery (H010-H129) Or (H131-H135)

Quantity Tons: 0.4
Waste Quantity: 800
Quantity Unit: P
Additional Code 1: Not reported
Additional Code 2: Not reported
Additional Code 3: Not reported
Additional Code 4: Not reported
Additional Code 5: Not reported

Shipment Date: 20110215
Creation Date: 4/27/2011 18:30:07
Receipt Date: 20110224
Manifest ID: 008051892JJK
Trans EPA ID: CAR000188201
Trans Name: ENVIRONMENTAL RECOVERY SERVICES INC
Trans 2 EPA ID: Not reported
Trans 2 Name: Not reported
TSDf EPA ID: CAD097030993
Trans Name: SIEMENS WATER TECHNOLOGY
TSDf Alt EPA ID: Not reported
TSDf Alt Name: Not reported
Waste Code Description: 792 - Not reported
RCRA Code: D002
Meth Code: H141 - Storage, Bulking, And/Or Transfer Off Site--No Treatment/Reovery (H010-H129) Or (H131-H135)

Quantity Tons: 0.22935
Waste Quantity: 55
Quantity Unit: G
Additional Code 1: Not reported
Additional Code 2: Not reported
Additional Code 3: Not reported
Additional Code 4: Not reported
Additional Code 5: Not reported

Additional Info:
Year: 2006
Gen EPA ID: CAD055509277

Shipment Date: 20060718
Creation Date: 9/28/2006 18:32:35
Receipt Date: 20060721

Map ID
Direction
Distance
Elevation

MAP FINDINGS

Site

Database(s)

EDR ID Number
EPA ID Number

SUPREME PLATING AND COATING (Continued)

S113001046

Manifest ID: 24919253
Trans EPA ID: CA0000970392
Trans Name: ENVIRONMENTAL RECOVERY SERVICES INC
Trans 2 EPA ID: Not reported
Trans 2 Name: Not reported
TSDf EPA ID: CAD097030993
Trans Name: US FILTER RECOVERY SERVICES
TSDf Alt EPA ID: Not reported
TSDf Alt Name: Not reported
Waste Code Description: 181 - Other inorganic solid waste Organics
RCRA Code: D006
Meth Code: H01 - Transfer Station
Quantity Tons: 0.3
Waste Quantity: 600
Quantity Unit: P
Additional Code 1: Not reported
Additional Code 2: Not reported
Additional Code 3: Not reported
Additional Code 4: Not reported
Additional Code 5: Not reported

Shipment Date: 20060718
Creation Date: 9/28/2006 18:32:35
Receipt Date: 20060721
Manifest ID: 24919253
Trans EPA ID: CA0000970392
Trans Name: ENVIRONMENTAL RECOVERY SERVICES INC
Trans 2 EPA ID: Not reported
Trans 2 Name: Not reported
TSDf EPA ID: CAD097030993
Trans Name: US FILTER RECOVERY SERVICES
TSDf Alt EPA ID: Not reported
TSDf Alt Name: Not reported
Waste Code Description: 792 - Not reported
RCRA Code: D002
Meth Code: H01 - Transfer Station
Quantity Tons: 0.15
Waste Quantity: 300
Quantity Unit: P
Additional Code 1: Not reported
Additional Code 2: Not reported
Additional Code 3: Not reported
Additional Code 4: Not reported
Additional Code 5: Not reported

Shipment Date: 20060718
Creation Date: 9/28/2006 18:32:35
Receipt Date: 20060721
Manifest ID: 24919253
Trans EPA ID: CA0000970392
Trans Name: ENVIRONMENTAL RECOVERY SERVICES INC
Trans 2 EPA ID: Not reported
Trans 2 Name: Not reported
TSDf EPA ID: CAD097030993
Trans Name: US FILTER RECOVERY SERVICES
TSDf Alt EPA ID: Not reported
TSDf Alt Name: Not reported

Map ID
Direction
Distance
Elevation

MAP FINDINGS

Site

Database(s)

EDR ID Number
EPA ID Number

SUPREME PLATING AND COATING (Continued)

S113001046

Waste Code Description: 181 - Other inorganic solid waste Organics
RCRA Code: Not reported
Meth Code: H01 - Transfer Station
Quantity Tons: 0.15
Waste Quantity: 300
Quantity Unit: P
Additional Code 1: Not reported
Additional Code 2: Not reported
Additional Code 3: Not reported
Additional Code 4: Not reported
Additional Code 5: Not reported

Shipment Date: 20060126
Creation Date: 7/11/2006 18:33:41
Receipt Date: 20060131
Manifest ID: 25110255
Trans EPA ID: CA0000970392
Trans Name: ENVIRONMENTAL RECOVERY SERVICES INC
Trans 2 EPA ID: Not reported
Trans 2 Name: Not reported
TSDf EPA ID: NVT330010000
Trans Name: US ECOLOGY
TSDf Alt EPA ID: Not reported
TSDf Alt Name: Not reported
Waste Code Description: 352 - Other organic solids
RCRA Code: Not reported
Meth Code: D80 - Disposal, Land Fill
Quantity Tons: 0.6
Waste Quantity: 1200
Quantity Unit: P
Additional Code 1: Not reported
Additional Code 2: Not reported
Additional Code 3: Not reported
Additional Code 4: Not reported
Additional Code 5: Not reported

Additional Info:
Year: 1996
Gen EPA ID: CAD055509277

Shipment Date: 19961211
Creation Date: 5/20/1997 0:00:00
Receipt Date: 19961217
Manifest ID: 96423147
Trans EPA ID: CA0000970392
Trans Name: Not reported
Trans 2 EPA ID: Not reported
Trans 2 Name: Not reported
TSDf EPA ID: CAD008488025
Trans Name: Not reported
TSDf Alt EPA ID: Not reported
TSDf Alt Name: Not reported
Waste Code Description: 181 - Other inorganic solid waste Organics
RCRA Code: F006
Meth Code: H01 - Transfer Station
Quantity Tons: 1.05
Waste Quantity: 2100

Map ID
Direction
Distance
Elevation

MAP FINDINGS

Site

Database(s)

EDR ID Number
EPA ID Number

SUPREME PLATING AND COATING (Continued)

S113001046

Quantity Unit:	P
Additional Code 1:	Not reported
Additional Code 2:	Not reported
Additional Code 3:	Not reported
Additional Code 4:	Not reported
Additional Code 5:	Not reported
Shipment Date:	19961211
Creation Date:	5/20/1997 0:00:00
Receipt Date:	19961219
Manifest ID:	96423148
Trans EPA ID:	CA0000970392
Trans Name:	Not reported
Trans 2 EPA ID:	Not reported
Trans 2 Name:	Not reported
TSDf EPA ID:	CAD097030993
Trans Name:	Not reported
TSDf Alt EPA ID:	Not reported
TSDf Alt Name:	Not reported
Waste Code Description:	181 - Other inorganic solid waste Organics
RCRA Code:	D002
Meth Code:	D99 - Disposal, Other
Quantity Tons:	0.0275
Waste Quantity:	55
Quantity Unit:	P
Additional Code 1:	Not reported
Additional Code 2:	Not reported
Additional Code 3:	Not reported
Additional Code 4:	Not reported
Additional Code 5:	Not reported
Shipment Date:	19960328
Creation Date:	10/16/1996 0:00:00
Receipt Date:	19960329
Manifest ID:	95394143
Trans EPA ID:	CA0000970392
Trans Name:	Not reported
Trans 2 EPA ID:	Not reported
Trans 2 Name:	Not reported
TSDf EPA ID:	CAD000088252
Trans Name:	Not reported
TSDf Alt EPA ID:	Not reported
TSDf Alt Name:	Not reported
Waste Code Description:	352 - Other organic solids
RCRA Code:	Not reported
Meth Code:	H01 - Transfer Station
Quantity Tons:	0.3
Waste Quantity:	600
Quantity Unit:	P
Additional Code 1:	Not reported
Additional Code 2:	Not reported
Additional Code 3:	Not reported
Additional Code 4:	Not reported
Additional Code 5:	Not reported
Shipment Date:	19960328
Creation Date:	10/16/1996 0:00:00

Map ID
Direction
Distance
Elevation

MAP FINDINGS

Site

Database(s)

EDR ID Number
EPA ID Number

SUPREME PLATING AND COATING (Continued)

S113001046

Receipt Date: 19960329
Manifest ID: 95394143
Trans EPA ID: CA0000970392
Trans Name: Not reported
Trans 2 EPA ID: Not reported
Trans 2 Name: Not reported
TSDf EPA ID: CAD000088252
Trans Name: Not reported
TSDf Alt EPA ID: Not reported
TSDf Alt Name: Not reported
Waste Code Description: 181 - Other inorganic solid waste Organics
RCRA Code: Not reported
Meth Code: H01 - Transfer Station
Quantity Tons: 1.25
Waste Quantity: 2500
Quantity Unit: P
Additional Code 1: Not reported
Additional Code 2: Not reported
Additional Code 3: Not reported
Additional Code 4: Not reported
Additional Code 5: Not reported

Shipment Date: 19960328
Creation Date: 10/16/1996 0:00:00
Receipt Date: 19960329
Manifest ID: 95394143
Trans EPA ID: CA0000970392
Trans Name: Not reported
Trans 2 EPA ID: Not reported
Trans 2 Name: Not reported
TSDf EPA ID: CAD000088252
Trans Name: Not reported
TSDf Alt EPA ID: Not reported
TSDf Alt Name: Not reported
Waste Code Description: 171 - Metal sludge (see 121)
RCRA Code: Not reported
Meth Code: H01 - Transfer Station
Quantity Tons: 1.5
Waste Quantity: 3000
Quantity Unit: P
Additional Code 1: Not reported
Additional Code 2: Not reported
Additional Code 3: Not reported
Additional Code 4: Not reported
Additional Code 5: Not reported

Additional Info:

Year: 2014
Gen EPA ID: CAD055509277

Shipment Date: 20140214
Creation Date: 9/2/2014 14:29:07
Receipt Date: 20140220
Manifest ID: 012378556JJK
Trans EPA ID: CAR000188201
Trans Name: ENVIRONMENTAL RECOVERY SERVICES INC
Trans 2 EPA ID: CAR000189928

Map ID
Direction
Distance
Elevation

MAP FINDINGS

Site

Database(s)

EDR ID Number
EPA ID Number

SUPREME PLATING AND COATING (Continued)

S113001046

Trans 2 Name: NV TRANSPORT
TSDf EPA ID: NVT330010000
Trans Name: US ECOLOGY
TSDf Alt EPA ID: Not reported
TSDf Alt Name: Not reported
Waste Code Description: 181 - Other inorganic solid waste Organics
RCRA Code: Not reported
Meth Code: H132 - Landfill Or Surface Impoundment That Will Be Closed As
Landfill(To Include On-Site Treatment And/Or Stabilization)
Quantity Tons: 0.3
Waste Quantity: 600
Quantity Unit: P
Additional Code 1: Not reported
Additional Code 2: Not reported
Additional Code 3: Not reported
Additional Code 4: Not reported
Additional Code 5: Not reported

Shipment Date: 20140214
Creation Date: 4/1/2014 22:15:03
Receipt Date: 20140219
Manifest ID: 012378555JJK
Trans EPA ID: CAR000188201
Trans Name: ENVIRONMENTAL RECOVERY SERVICES INC
Trans 2 EPA ID: Not reported
Trans 2 Name: Not reported
TSDf EPA ID: CAD044429835
Trans Name: CLEAN HARBORS WILMINGTON LLC
TSDf Alt EPA ID: Not reported
TSDf Alt Name: Not reported
Waste Code Description: 181 - Other inorganic solid waste Organics
RCRA Code: P029
Meth Code: H141 - Storage, Bulking, And/Or Transfer Off Site--No
Treatment/Reovery (H010-H129) Or (H131-H135)
Quantity Tons: 0.175
Waste Quantity: 350
Quantity Unit: P
Additional Code 1: D003
Additional Code 2: Not reported
Additional Code 3: Not reported
Additional Code 4: Not reported
Additional Code 5: Not reported

Additional Info:

Year: 2013
Gen EPA ID: CAD055509277

Shipment Date: 20130129
Creation Date: 5/24/2013 22:15:24
Receipt Date: 20130201
Manifest ID: 010763325JJK
Trans EPA ID: CAR000188201
Trans Name: ENVIRONMENTAL RECOVERY SERVICES INC
Trans 2 EPA ID: CAR000189928
Trans 2 Name: NV TRANSPORT
TSDf EPA ID: NVT330010000
Trans Name: US ECOLOGY

Map ID
Direction
Distance
Elevation

MAP FINDINGS

Site

Database(s)

EDR ID Number
EPA ID Number

SUPREME PLATING AND COATING (Continued)

S113001046

TSDf Alt EPA ID: Not reported
TSDf Alt Name: Not reported
Waste Code Description: 141 - Off-specification, aged, or surplus inorganics
RCRA Code: D002
Meth Code: H039 - Other Recovery Of Reclamation For Reuse Including Acid
Regeneration, Organics Recovery Ect
Quantity Tons: 0.22935
Waste Quantity: 55
Quantity Unit: G
Additional Code 1: Not reported
Additional Code 2: Not reported
Additional Code 3: Not reported
Additional Code 4: Not reported
Additional Code 5: Not reported

NPDES:

Name: SUPREME PLATING CO
Address: 330 E BEACH AVE
City,State,Zip: INGLEWOOD, CA 90302
Facility Status: Active
NPDES Number: CAS000001
Region: 4
Agency Number: 0
Regulatory Measure ID: 515191
Place ID: Not reported
Order Number: 97-03-DWQ
WDID: 4 19NEC005774
Regulatory Measure Type: Enrollee
Program Type: Industrial
Adoption Date Of Regulatory Measure: Not reported
Effective Date Of Regulatory Measure: 12/13/2019
Termination Date Of Regulatory Measure: Not reported
Expiration Date Of Regulatory Measure: Not reported
Discharge Address: 330 E Beach Ave
Discharge Name: supreme plating co
Discharge City: Inglewood
Discharge State: California
Discharge Zip: 90302
Status: Not reported
Status Date: Not reported
Operator Name: Not reported
Operator Address: Not reported
Operator City: Not reported
Operator State: Not reported
Operator Zip: Not reported

Name: SUPREME PLATING CO
Address: 330 E BEACH AVE
City,State,Zip: INGLEWOOD, CA 90302
Facility Status: Not reported
NPDES Number: Not reported
Region: Not reported
Agency Number: Not reported
Regulatory Measure ID: Not reported
Place ID: Not reported
Order Number: Not reported
WDID: 4 19NEC005774

Map ID
Direction
Distance
Elevation

MAP FINDINGS

Site

Database(s)

EDR ID Number
EPA ID Number

SUPREME PLATING AND COATING (Continued)

S113001046

Regulatory Measure Type: Industrial
Program Type: Not reported
Adoption Date Of Regulatory Measure: Not reported
Effective Date Of Regulatory Measure: Not reported
Termination Date Of Regulatory Measure: Not reported
Expiration Date Of Regulatory Measure: Not reported
Discharge Address: Not reported
Discharge Name: Not reported
Discharge City: Not reported
Discharge State: Not reported
Discharge Zip: Not reported
Status: Active
Status Date: 12/13/2019
Operator Name: supreme plating co
Operator Address: 330 E Beach Ave
Operator City: Inglewood
Operator State: California
Operator Zip: 90302

CERS:

Name: SUPREME PLATING CO
Address: 330 E BEACH AVE
City,State,Zip: INGLEWOOD, CA 90302
Site ID: 72643
CERS ID: 10274335
CERS Description: Chemical Storage Facilities

Violations:

Site ID: 72643
Site Name: SUPREME PLATING CO
Violation Date: 09-26-2014
Citation: HSC 6.95 25508.1(f) - California Health and Safety Code, Chapter 6.95, Section(s) 25508.1(f)
Violation Description: Failure to provide electronically update the business plan within 30 days of a substantial change.
Violation Notes: Returned to compliance on 11/13/2014.
Violation Division: Los Angeles County Fire Department
Violation Program: HMRRP
Violation Source: CERS

Site ID: 72643
Site Name: SUPREME PLATING CO
Violation Date: 06-24-2019
Citation: HSC 6.95 25505(a)(4) - California Health and Safety Code, Chapter 6.95, Section(s) 25505(a)(4)
Violation Description: Failure to provide initial and annual training to all employees in safety procedures in the event of a release or threatened release of a hazardous material or failure to document and maintain training records for a minimum of three years.
Violation Notes: Returned to compliance on 09/06/2019. OBSERVATION: The business did not provide the following: initial employee training, adequate employee training, annual employee training, and failed to maintain records of employee training. No employee training records were available. CORRECTIVE ACTION: Provide all employees with required training that includes: safe handling of hazardous materials, emergency response plans & procedures, proper use of response equipment, and safety procedures in the event of a release or

Map ID
Direction
Distance
Elevation

MAP FINDINGS

Site

Database(s)

EDR ID Number
EPA ID Number

SUPREME PLATING AND COATING (Continued)

S113001046

threatened release of a hazardous material. Maintain records of training available for 3 years.

Violation Division: Los Angeles County Fire Department
Violation Program: HMRRP
Violation Source: CERS

Site ID: 72643
Site Name: SUPREME PLATING CO
Violation Date: 05-04-2016
Citation: 40 CFR 1 265.173 - U.S. Code of Federal Regulations, Title 40, Chapter 1, Section(s) 265.173

Violation Description: Failure to properly close hazardous waste containers when not in active use.

Violation Notes: Returned to compliance on 06/14/2016. OBSERVATION: All hazardous waste containers shall be closed at all times except when adding or removing waste. Observed open containers of polishing waste in polishing area. Also observed open drum and open waste containers in 180 day storage area and plating line areas. CORRECTIVE ACTION: Immediately close these containers and ensure all hazardous waste containers are closed when not adding or removing waste.

Violation Division: Los Angeles County Fire Department
Violation Program: HW
Violation Source: CERS

Site ID: 72643
Site Name: SUPREME PLATING CO
Violation Date: 06-24-2019
Citation: HSC 6.95 25508(a)(1) - California Health and Safety Code, Chapter 6.95, Section(s) 25508(a)(1)

Violation Description: Failure to complete and electronically submit a site map with all required content.

Violation Notes: Returned to compliance on 06/26/2020. OBSERVATION: The business failed to complete and electronically submit a site map with all required content. The site map does not include the location of electrical, natural gas, and water shut offs. Also, it does not include the location of local storm drain(s). CORRECTIVE ACTION: Complete and electronically submit a site map with all required content.

Violation Division: Los Angeles County Fire Department
Violation Program: HMRRP
Violation Source: CERS

Site ID: 72643
Site Name: SUPREME PLATING CO
Violation Date: 06-24-2019
Citation: HSC 6.95 25508(a)(1) - California Health and Safety Code, Chapter 6.95, Section(s) 25508(a)(1)

Violation Description: Failure to complete and electronically submit hazardous material inventory information for all reportable hazardous materials on site at or above reportable quantities.

Violation Notes: Returned to compliance on 09/05/2019. OBSERVATION: The business failed to complete and electronically submit chemical inventory information for all reportable hazardous materials on site at or above reportable quantities. The owner/operator failed to electronically submit chemical inventory information for the sulfamic acid tank and the caustic soda tanks. CORRECTIVE ACTION: Complete and electronically submit the chemical inventory information for all reportable hazardous materials on site at or above reportable quantities.

Map ID
Direction
Distance
Elevation

MAP FINDINGS

Site

Database(s)

EDR ID Number
EPA ID Number

SUPREME PLATING AND COATING (Continued)

S113001046

Violation Division: Los Angeles County Fire Department
Violation Program: HMRRP
Violation Source: CERS

Site ID: 72643
Site Name: SUPREME PLATING CO
Violation Date: 05-04-2016
Citation: 22 CCR 12 66262.34(f) - California Code of Regulations, Title 22, Chapter 12, Section(s) 66262.34(f)
Violation Description: Failure to properly label hazardous waste accumulation containers with the following requirements: "Hazardous Waste", name and address of the generator, physical and chemical characteristics of the Hazardous Waste, and starting accumulation date.
Violation Notes: Returned to compliance on 06/14/2016. OBSERVATION: All hazardous waste containers shall be marked with the following information: 1) the words G Hazardous WasteG ; 2) name and address of generator; 3) hazardous properties; 4) physical state; 5) composition (contents); 6) accumulation start date. Observed hazardous waste drums and containers throughout the facility unlabeled. CORRECTIVE ACTION: Immediately label these containers and ensure that all hazardous waste containers are marked with all the required information.

Violation Division: Los Angeles County Fire Department
Violation Program: HW
Violation Source: CERS

Site ID: 72643
Site Name: SUPREME PLATING CO
Violation Date: 11-29-2017
Citation: HSC 6.95 25508(a)(1) - California Health and Safety Code, Chapter 6.95, Section(s) 25508(a)(1)
Violation Description: Failure to annually review and electronically certify that the business plan is complete and accurate on or before the annual due date.
Violation Notes: Returned to compliance on 03/17/2018. OBSERVATION: The business failed to electronically submit and certify that the business plan is complete, accurate, and in compliance with EPCRA on or before the annual due date. The last time that a business plan was submitted was on June 17, 2015. CORRECTIVE ACTION: Electronically submit and certify that the business plan is complete, accurate, and in compliance with EPCRA within 30 days. On an ongoing basis, electronically submit and certify the business plan annually on or before the annual due date. Ensure that the inventory includes Tank 2 and Tank 4, which have copper cyanide solution, Tank 11 which has caustic solution, and the container that has zincate solution. These hazardous materials were observed during the November 29, 2017 inspection.

Violation Division: Los Angeles County Fire Department
Violation Program: HMRRP
Violation Source: CERS

Site ID: 72643
Site Name: SUPREME PLATING CO
Violation Date: 05-04-2016
Citation: 22 CCR 12 66262.40(a) - California Code of Regulations, Title 22, Chapter 12, Section(s) 66262.40(a)
Violation Description: Failure to maintain uniform hazardous waste manifest, consolidated manifest, or bills of lading copies for three years.
Violation Notes: Returned to compliance on 06/14/2016. OBSERVATION: Copies of hazardous

Map ID
Direction
Distance
Elevation

MAP FINDINGS

Site

Database(s)

EDR ID Number
EPA ID Number

SUPREME PLATING AND COATING (Continued)

S113001046

waste disposal records for the past three years were not found on site. Hazardous waste generators shall retain copies of all manifests signed off by the disposal facility and all receipts used in a consolidated manifesting procedure on site for three years and have them readily available for review. CORRECTIVE ACTION: Immediately locate a copy of all manifests and receipts for the last three years, maintain them on site, and submit copies to the CUPA.

Violation Division: Los Angeles County Fire Department
Violation Program: HW
Violation Source: CERS

Site ID: 72643
Site Name: SUPREME PLATING CO
Violation Date: 06-24-2019
Citation: HSC 6.95 25507 - California Health and Safety Code, Chapter 6.95, Section(s) 25507

Violation Description: Failure to adequately establish and implement a business plan when storing/handling a hazardous material at or above reportable quantities.

Violation Notes: Returned to compliance on 07/10/2019. OBSERVATION: The business failed to implement a business plan when handling hazardous materials at or above the reportable threshold quantities. Section G (EMERGENCY EQUIPMENT) of the facility's Emergency Response Plan includes a plumbed eyewash fountain as emergency response equipment available at the facility. During the inspection, the owner, Luis Manuel Delarosa, failed to demonstrate that the plumbed eyewash attached to the water rinse tank is operational. Mr. Delarosa, stated that his employee that operates the metal plating process is off work today and has the key that allows the eyewash to operate. CORRECTIVE ACTION: Fully implement the business plan for the facility by allowing the plumbed eyewash to be available and operational at all times. Contact the inspector to schedule a time to demonstrate that the plumbed eyewash is operational.

Violation Division: Los Angeles County Fire Department
Violation Program: HMRRP
Violation Source: CERS

Site ID: 72643
Site Name: SUPREME PLATING CO
Violation Date: 06-24-2019
Citation: HSC 6.95 25536(b) - California Health and Safety Code, Chapter 6.95, Section(s) 25536(b)

Violation Description: Failure of a stationary source to submit a Risk Management Plan to the Administering Agency after the owner or operator has received a notice from the Administering Agency requesting submission of a Risk Management Plan.

Violation Notes: Returned to compliance on 07/27/2020. OBSERVATION: Owner/operator failed to submit a Risk Management Plan (RMP) to the Administering Agency (AA), CalARP Unit, after being notified by the AA to submit the RMP. The owner/operator failed to submit an updated RMP by the due date of 2/5/19 per 19 CCR section 2745.10(b). A letter from the CalARP Unit was emailed to the owner, Luis Manuel Delarosa, on 4/4/19 notifying Mr. Delarosa that an updated RMP is past due. CORRECTIVE ACTION: Complete and submit an updated RMP to the AA by 7/24/19.

Violation Division: Los Angeles County Fire Department
Violation Program: CalARP
Violation Source: CERS

Map ID
Direction
Distance
Elevation

MAP FINDINGS

Site

Database(s)

EDR ID Number
EPA ID Number

SUPREME PLATING AND COATING (Continued)

S113001046

Site ID: 72643
Site Name: SUPREME PLATING CO
Violation Date: 05-28-2019
Citation: HSC 6.5 25123.3(h)(1) - California Health and Safety Code, Chapter 6.5, Section(s) 25123.3(h)(1)
Violation Description: Failure to send hazardous waste offsite for treatment, storage, or disposal within 180 days (or 270 days if waste is transported over 200 miles) for a generator who generates less than 1000 kilogram per month if all of the following conditions are met: (1) The quantity of hazardous waste accumulated onsite never exceeds 6,000 kilograms. (2) The generator complies with the requirements of 40 Code of Federal Regulations section 262.34(d), (e) and (f). (3) The generator does not hold acutely hazardous waste or extremely hazardous waste in an amount greater than one kilogram for more than 90 days.
Violation Notes: Returned to compliance on 08/23/2019. OBSERVATION: Owner/Operator is a small quantity generator and failed to send hazardous waste offsite for treatment, storage, or disposal within 180 days (or 270 days if waste is transported over 200 miles), or has failed to comply with the conditions of CCR 66262.34(d) and has stored hazardous waste over 90 days. CORRECTIVE ACTION: Dispose of hazardous waste that has been stored over the applicable time limit and provide documentation that the violation has been corrected.
Violation Division: Los Angeles County Fire Department
Violation Program: HW
Violation Source: CERS

Site ID: 72643
Site Name: SUPREME PLATING CO
Violation Date: 05-04-2016
Citation: 22 CCR 12 66262.12 - California Code of Regulations, Title 22, Chapter 12, Section(s) 66262.12
Violation Description: Failure to obtain and/or maintain an Active EPA ID.
Violation Notes: Returned to compliance on 06/14/2016. OBSERVATION: This facilityG s EPA ID number is inactive. A hazardous waste generator shall not treat, store, dispose of, transport or offer for transportation, hazardous waste without an EPA ID number. EPA ID Application provided at time of inspection. CORRECTIVE ACTION: Immediately contact DTSC and reactivate your EPA ID number and submit evidence to the CUPA
Violation Division: Los Angeles County Fire Department
Violation Program: HW
Violation Source: CERS

Site ID: 72643
Site Name: SUPREME PLATING CO
Violation Date: 05-04-2016
Citation: 40 CFR 1 265.31 - U.S. Code of Federal Regulations, Title 40, Chapter 1, Section(s) 265.31
Violation Description: Failure to maintain and operate the facility to minimize the possibility of a fire, explosion, or any unplanned sudden or non-sudden release of hazardous waste or hazardous waste constituents to the air, soil, or surface water which could threaten human health or the environment..
Violation Notes: Returned to compliance on 06/14/2016. OBSERVATION: Generator failed to maintain and operate the facility to minimize the possibility of a fire, explosion, or any unplanned sudden or non-sudden release of hazardous waste or hazardous waste constituents to the air, soil, or surface water which could threaten human health or the environment.

Map ID
Direction
Distance
Elevation

MAP FINDINGS

Site

Database(s)

EDR ID Number
EPA ID Number

SUPREME PLATING AND COATING (Continued)

S113001046

Observed plating line rinse water at ground surface beneath sulfuric acid tank, polishing dust and polishing compound observed adhered to walls, polishing dust observed throughout polishing area with evidence of failure to properly collect and dispose of waste stream at the end of each day. Also observed accumulation of residue from plating line outside of tanks along the wood covering above secondary containment. CORRECTIVE ACTION: Owner/Operator shall immediately maintain the facility to minimize the possibility of a fire, explosion, or any unplanned sudden or non-sudden release of hazardous waste or hazardous waste constituents to the air, soil, or surface water which
[Truncated]

Violation Division: Los Angeles County Fire Department
Violation Program: HW
Violation Source: CERS

Site ID: 72643
Site Name: SUPREME PLATING CO
Violation Date: 05-04-2016
Citation: 40 CFR 1 265.171 - U.S. Code of Federal Regulations, Title 40, Chapter 1, Section(s) 265.171

Violation Description: Failure to accumulate hazardous waste in a container that is in good condition.

Violation Notes: Returned to compliance on 06/14/2016. OBSERVATION: Generator failed to accumulate hazardous waste in a container(s) that are in good condition. Deterioration at containers and drums observed throughout the facility. CORRECTIVE ACTION: Immediately transfer all hazardous wastes into containers that are in good condition or have hazardous wastes properly disposed of by a licensed hazardous waste hauler under a proper manifest.

Violation Division: Los Angeles County Fire Department
Violation Program: HW
Violation Source: CERS

Site ID: 72643
Site Name: SUPREME PLATING CO
Violation Date: 05-04-2016
Citation: 22 CCR 12 66262.34(d) - California Code of Regulations, Title 22, Chapter 12, Section(s) 66262.34(d)

Violation Description: Failure to dispose of hazardous waste within 180 days (or 270 if waste is transported over 200 miles) for the generator who generates less than 1000 kilogram per month, but more than 100 kilograms per month.

Violation Notes: Returned to compliance on 06/14/2016. OBSERVATION: Facilities who generate less than 1000 kg of hazardous waste per month and do not exceed 6000 kg of waste stored on site at any time may store waste on site up to 180 days. Evidence of last disposal dated 2/14/2012 - accumulation of hazardous waste on site has exceeded two years. As soon as EPA ID is re-activated, call for immediate pick of hazardous waste. CORRECTIVE ACTION: Immediately contact a licensed hazardous waste hauler to dispose of this waste under manifest and submit a copy of the manifest to the CUPA within 30 days from the date of inspection.

Violation Division: Los Angeles County Fire Department
Violation Program: HW
Violation Source: CERS

Evaluation:
Eval General Type: Compliance Evaluation Inspection

Map ID
Direction
Distance
Elevation

MAP FINDINGS

Site

Database(s)

EDR ID Number
EPA ID Number

SUPREME PLATING AND COATING (Continued)

S113001046

Eval Date: 05-04-2016
Violations Found: Yes
Eval Type: Routine done by local agency
Eval Notes: Luis De La Rosa, Business Owner
Eval Division: Los Angeles County Fire Department
Eval Program: HW
Eval Source: CERS

Eval General Type: Compliance Evaluation Inspection
Eval Date: 05-28-2019
Violations Found: Yes
Eval Type: Routine done by local agency
Eval Notes: Luis De La Rosa, Owner
Eval Division: Los Angeles County Fire Department
Eval Program: HW
Eval Source: CERS

Eval General Type: Other/Unknown
Eval Date: 06-14-2016
Violations Found: No
Eval Type: Other, not routine, done by local agency
Eval Notes: Follow up inspection conducted with Mr. DeLaRosa
Eval Division: Los Angeles County Fire Department
Eval Program: HW
Eval Source: CERS

Eval General Type: Compliance Evaluation Inspection
Eval Date: 06-24-2019
Violations Found: Yes
Eval Type: Routine done by local agency
Eval Notes: LUIS MANUEL DELAROSA
Eval Division: Los Angeles County Fire Department
Eval Program: HMRRP
Eval Source: CERS

Eval General Type: Compliance Evaluation Inspection
Eval Date: 06-24-2019
Violations Found: Yes
Eval Type: Routine done by local agency
Eval Notes: LUIS MANUEL DELAROSA MWNV-M1UE
Eval Division: Los Angeles County Fire Department
Eval Program: CalARP
Eval Source: CERS

Eval General Type: Compliance Evaluation Inspection
Eval Date: 09-26-2014
Violations Found: No
Eval Type: Routine done by local agency
Eval Notes: Not reported
Eval Division: Los Angeles County Fire Department
Eval Program: CalARP
Eval Source: CERS

Eval General Type: Compliance Evaluation Inspection
Eval Date: 09-26-2014
Violations Found: Yes
Eval Type: Routine done by local agency

Map ID
Direction
Distance
Elevation

MAP FINDINGS

Site

Database(s)

EDR ID Number
EPA ID Number

SUPREME PLATING AND COATING (Continued)

S113001046

Eval Notes: Not reported
Eval Division: Los Angeles County Fire Department
Eval Program: HMRRP
Eval Source: CERS

Eval General Type: Other/Unknown
Eval Date: 11-06-2014
Violations Found: No
Eval Type: Other, not routine, done by local agency
Eval Notes: Not reported
Eval Division: Los Angeles County Fire Department
Eval Program: CalARP
Eval Source: CERS

Eval General Type: Other/Unknown
Eval Date: 11-06-2014
Violations Found: No
Eval Type: Other, not routine, done by local agency
Eval Notes: Not reported
Eval Division: Los Angeles County Fire Department
Eval Program: HMRRP
Eval Source: CERS

Eval General Type: Other/Unknown
Eval Date: 11-13-2014
Violations Found: No
Eval Type: Other, not routine, done by local agency
Eval Notes: Not reported
Eval Division: Los Angeles County Fire Department
Eval Program: HMRRP
Eval Source: CERS

Eval General Type: Compliance Evaluation Inspection
Eval Date: 11-29-2017
Violations Found: No
Eval Type: Routine done by local agency
Eval Notes: Luis De La Rosa
Eval Division: Los Angeles County Fire Department
Eval Program: CalARP
Eval Source: CERS

Eval General Type: Compliance Evaluation Inspection
Eval Date: 11-29-2017
Violations Found: Yes
Eval Type: Routine done by local agency
Eval Notes: Luis De La Rosa
Eval Division: Los Angeles County Fire Department
Eval Program: HMRRP
Eval Source: CERS

Coordinates:
Site ID: 72643
Facility Name: SUPREME PLATING CO
Env Int Type Code: CalARP
Program ID: 10274335
Coord Name: Not reported
Ref Point Type Desc: Center of a facility or station.

Map ID
Direction
Distance
Elevation

MAP FINDINGS

Site

Database(s)

EDR ID Number
EPA ID Number

SUPREME PLATING AND COATING (Continued)

S113001046

Latitude: 33.968930
Longitude: -118.350860

Affiliation:

Affiliation Type Desc: CUPA District
Entity Name: Los Angeles County Fire
Entity Title: Not reported
Affiliation Address: 5825 Rickenbacker Road
Affiliation City: Commerce
Affiliation State: CA
Affiliation Country: Not reported
Affiliation Zip: 90040-3027
Affiliation Phone: (323) 890-4000

Affiliation Type Desc: Facility Mailing Address
Entity Name: Mailing Address
Entity Title: Not reported
Affiliation Address: 330 E BEACH AVE
Affiliation City: INGLEWOOD
Affiliation State: CA
Affiliation Country: Not reported
Affiliation Zip: 90302
Affiliation Phone: Not reported

Affiliation Type Desc: Identification Signer
Entity Name: Luis De la Rosa
Entity Title: owner
Affiliation Address: Not reported
Affiliation City: Not reported
Affiliation State: Not reported
Affiliation Country: Not reported
Affiliation Zip: Not reported
Affiliation Phone: Not reported

Affiliation Type Desc: Property Owner
Entity Name: Luis de la Rosa
Entity Title: Not reported
Affiliation Address: 330 E Beach Ave
Affiliation City: Inglewood
Affiliation State: CA
Affiliation Country: United States
Affiliation Zip: 90302
Affiliation Phone: (310) 671-3640

Affiliation Type Desc: Operator
Entity Name: LUIS M DE LA ROSA
Entity Title: Not reported
Affiliation Address: Not reported
Affiliation City: Not reported
Affiliation State: Not reported
Affiliation Country: Not reported
Affiliation Zip: Not reported
Affiliation Phone: (310) 671-3640

Affiliation Type Desc: Parent Corporation
Entity Name: SUPREME PLATING CO
Entity Title: Not reported

Map ID
Direction
Distance
Elevation

MAP FINDINGS

Site

Database(s)

EDR ID Number
EPA ID Number

SUPREME PLATING AND COATING (Continued)

S113001046

Affiliation Address: Not reported
Affiliation City: Not reported
Affiliation State: Not reported
Affiliation Country: Not reported
Affiliation Zip: Not reported
Affiliation Phone: Not reported

Affiliation Type Desc: Document Preparer
Entity Name: Samanta Vazquez
Entity Title: Not reported
Affiliation Address: Not reported
Affiliation City: Not reported
Affiliation State: Not reported
Affiliation Country: Not reported
Affiliation Zip: Not reported
Affiliation Phone: Not reported

Affiliation Type Desc: Environmental Contact
Entity Name: Luis M de Rosa
Entity Title: Not reported
Affiliation Address: 330 E Beach Ave
Affiliation City: Inglewood
Affiliation State: CA
Affiliation Country: Not reported
Affiliation Zip: 90302
Affiliation Phone: Not reported

Affiliation Type Desc: Legal Owner
Entity Name: LUIS DE LA ROSA
Entity Title: Not reported
Affiliation Address: 330 E. BEACH AVE.
Affiliation City: INGLEWOOD
Affiliation State: CA
Affiliation Country: United States
Affiliation Zip: 90302
Affiliation Phone: (310) 671-3640

NON-CASE INFO:

Name: SUPREME PLAITNG & COATING, L DE LA ROSA
Address: 330 E BEACH AVE
City,State,Zip: INGLEWOOD, CA 90302
Global ID: T10000013540
Case Type: Non-Case Information
Status: Pending Review
Status Date: 09/23/2019
Lead Agency: LOS ANGELES RWQCB (REGION 4)
Case Worker: SR
Local Agency: Not reported
RB Case Number: Not reported
Loc Case Number: Not reported
File Location: Not reported
Potential Contaminants of Concern: Not reported
Potential Media Affected: Not reported
Site History: Not reported
Begin Date: 2019-09-23 00:00:00
How Discovered: Not reported

Map ID
Direction
Distance
Elevation

MAP FINDINGS

Site

Database(s)

EDR ID Number
EPA ID Number

SUPREME PLATING AND COATING (Continued)

S113001046

How Discovered Description: Not reported
Stop Method: Not reported
Stop Description: Not reported
Latitude: 33.9690089684732
Longitude: -118.350935772405
Geotracker: http://geotracker.waterboards.ca.gov/profile_report.asp?global_id=T10000013540

HWTS:

Name: SUPREME PLATING CO
Address: 330 E BEACH AVE
Address 2: Not reported
City,State,Zip: INGLEWOOD, CA 903020000
EPA ID: CAD055509277
Inactive Date: 06/30/2020
Create Date: 04/10/1987
Last Act Date: 01/04/2021
Mailing Name: Not reported
Mailing Address: 330 E BEACH AVE
Mailing Address 2: Not reported
Mailing City,State,Zip: INGLEWOOD, CA 903020000
Owner Name: SUPREME PLATING & COATING, INC
Owner Address: 330 E BEACH AVE
Owner Address 2: Not reported
Owner City,State,Zip: INGLEWOOD, CA 903020000
Contact Name: LUIS DELA ROSA
Contact Address: 330 EAST BEACH AVE
Contact Address 2: Not reported
City,State,Zip: INGLEWOOD, CA 90302

NAICS:

EPA ID: CAD055509277
Create Date: 2003-10-23 13:13:52.000
NAICS Code: 332813
NAICS Description: Electroplating, Plating, Polishing, Anodizing, and Coloring
Issued EPA ID Date: 1987-04-10 00:00:00
Inactive Date: 2020-06-30 00:00:00
Facility Name: SUPREME PLATING CO
Facility Address: 330 E BEACH AVE
Facility Address 2: Not reported
Facility City: INGLEWOOD
Facility County: Not reported
Facility State: CA
Facility Zip: 903020000

EPA ID: CAD055509277
Create Date: 2003-10-23 13:13:52.000
NAICS Code: 332813
NAICS Description: Electroplating, Plating, Polishing, Anodizing, and Coloring
Issued EPA ID Date: 1987-04-10 00:00:00
Inactive Date: 2020-06-30 00:00:00
Facility Name: SUPREME PLATING CO
Facility Address: 330 E BEACH AVE
Facility Address 2: Not reported
Facility City: INGLEWOOD
Facility County: Not reported
Facility State: CA
Facility Zip: 903020000

MAP FINDINGS

Map ID
 Direction
 Distance
 Elevation

Site

Database(s)

EDR ID Number
 EPA ID Number

X259
WSW
< 1/8
0.078 mi.
412 ft.

WALGREENS #6413
230 N LA BREA AVE
INGLEWOOD, CA 90301

CERS HAZ WASTE
HAZNET
HWTS

S113149124
N/A

Site 2 of 9 in cluster X

Relative:
Lower

CERS HAZ WASTE:

Actual:
130 ft.

Name: WALGREENS #6413
 Address: 230 N LA BREA AVE
 City,State,Zip: INGLEWOOD, CA 90301
 Site ID: 407085
 CERS ID: 10272502
 CERS Description: Hazardous Waste Generator

Evaluation:

Eval General Type: Compliance Evaluation Inspection
 Eval Date: 01-06-2016
 Violations Found: No
 Eval Type: Routine done by local agency
 Eval Notes: Juan Argumedo, Shift Manager
 Eval Division: Los Angeles County Fire Department
 Eval Program: HMRRP
 Eval Source: CERS

Eval General Type: Compliance Evaluation Inspection
 Eval Date: 01-06-2016
 Violations Found: No
 Eval Type: Routine done by local agency
 Eval Notes: Juan Argumedo, Shift Manager
 Eval Division: Los Angeles County Fire Department
 Eval Program: HW
 Eval Source: CERS

Eval General Type: Other/Unknown
 Eval Date: 04-08-2014
 Violations Found: No
 Eval Type: Other, not routine, done by local agency
 Eval Notes: Not reported
 Eval Division: Los Angeles County Fire Department
 Eval Program: HMRRP
 Eval Source: CERS

Eval General Type: Other/Unknown
 Eval Date: 04-08-2014
 Violations Found: No
 Eval Type: Other, not routine, done by local agency
 Eval Notes: Not reported
 Eval Division: Los Angeles County Fire Department
 Eval Program: HW
 Eval Source: CERS

Eval General Type: Compliance Evaluation Inspection
 Eval Date: 09-26-2019
 Violations Found: No
 Eval Type: Routine done by local agency
 Eval Notes: Robert Villa, Shift Lead
 Eval Division: Los Angeles County Fire Department
 Eval Program: HW
 Eval Source: CERS

Map ID
Direction
Distance
Elevation

MAP FINDINGS

Site

Database(s)

EDR ID Number
EPA ID Number

WALGREENS #6413 (Continued)

S113149124

Coordinates:

Site ID: 407085
Facility Name: Walgreens #6413
Env Int Type Code: HWG
Program ID: 10272502
Coord Name: Not reported
Ref Point Type Desc: Center of a facility or station.
Latitude: 33.966640
Longitude: -118.352740

Affiliation:

Affiliation Type Desc: Document Preparer
Entity Name: Charles Savage, on behalf of Walgreen Co.
Entity Title: Not reported
Affiliation Address: Not reported
Affiliation City: Not reported
Affiliation State: Not reported
Affiliation Country: Not reported
Affiliation Zip: Not reported
Affiliation Phone: Not reported

Affiliation Type Desc: Environmental Contact
Entity Name: Verisk 3E, Regulatory Department/Walgreen Co.
Entity Title: Not reported
Affiliation Address: 3207 Grey Hawk Ct, Ste 200
Affiliation City: Carlsbad
Affiliation State: CA
Affiliation Country: Not reported
Affiliation Zip: 92010
Affiliation Phone: Not reported

Affiliation Type Desc: Facility Mailing Address
Entity Name: Mailing Address
Entity Title: Not reported
Affiliation Address: Verisk 3E, Regulatory Dept/Walgreen Co., 3207 Grey Hawk Ct, Ste 200
Affiliation City: Carlsbad
Affiliation State: CA
Affiliation Country: Not reported
Affiliation Zip: 92010
Affiliation Phone: Not reported

Affiliation Type Desc: Identification Signer
Entity Name: Charles Savage, on behalf of Walgreen Co.
Entity Title: Regulatory Compliance Specialist, Verisk 3E
Affiliation Address: Not reported
Affiliation City: Not reported
Affiliation State: Not reported
Affiliation Country: Not reported
Affiliation Zip: Not reported
Affiliation Phone: Not reported

Affiliation Type Desc: Operator
Entity Name: Walgreen Co.
Entity Title: Not reported
Affiliation Address: Not reported
Affiliation City: Not reported

Map ID
Direction
Distance
Elevation

MAP FINDINGS

Site

Database(s)

EDR ID Number
EPA ID Number

WALGREENS #6413 (Continued)

S113149124

Affiliation State: Not reported
Affiliation Country: Not reported
Affiliation Zip: Not reported
Affiliation Phone: (847) 914-2264

Affiliation Type Desc: CUPA District
Entity Name: Los Angeles County Fire
Entity Title: Not reported
Affiliation Address: 5825 Rickenbacker Road
Affiliation City: Commerce
Affiliation State: CA
Affiliation Country: Not reported
Affiliation Zip: 90040-3027
Affiliation Phone: (323) 890-4000

Affiliation Type Desc: Legal Owner
Entity Name: Walgreen Co.
Entity Title: Not reported
Affiliation Address: 200 Wilmot Rd
Affiliation City: Deerfield
Affiliation State: IL
Affiliation Country: United States
Affiliation Zip: 60015
Affiliation Phone: (847) 914-2264

Affiliation Type Desc: Parent Corporation
Entity Name: Walgreens
Entity Title: Not reported
Affiliation Address: Not reported
Affiliation City: Not reported
Affiliation State: Not reported
Affiliation Country: Not reported
Affiliation Zip: Not reported
Affiliation Phone: Not reported

Affiliation Type Desc: Property Owner
Entity Name: Anchor Metro LLC
Entity Title: Not reported
Affiliation Address: 227 20th St Ste 100
Affiliation City: Newport Beach
Affiliation State: CA
Affiliation Country: United States
Affiliation Zip: 92663
Affiliation Phone: (949) 644-6000

HAZNET:

Name: WALGREENS #6413
Address: 230 N LA BREA AVE
Address 2: Not reported
City,State,Zip: INGLEWOOD, CA 920100000
Contact: KARINA ROMERO
Telephone: 7606028700
Mailing Name: Not reported
Mailing Address: 3207 GREY HAWK CT. SUITE 200

Year: 2019

Map ID
Direction
Distance
Elevation

MAP FINDINGS

Site

Database(s)

EDR ID Number
EPA ID Number

WALGREENS #6413 (Continued)

S113149124

Gepaid:	CAL000323411
TSD EPA ID:	CAD008364432
CA Waste Code:	131 - Aqueous solution (2 < pH < 12.5) containing reactive anions ...
Disposal Method:	H141 - Storage, Bulking, And/Or Transfer Off Site--No Treatment/Reovery (H010-H129) Or (H131-H135)
Tons:	0.00100
Year:	2019
Gepaid:	CAL000323411
TSD EPA ID:	NVD980895338
CA Waste Code:	331 - Off-specification, aged or surplus organics
Disposal Method:	H141 - Storage, Bulking, And/Or Transfer Off Site--No Treatment/Reovery (H010-H129) Or (H131-H135)
Tons:	0.03250
Year:	2019
Gepaid:	CAL000323411
TSD EPA ID:	NVD980895338
CA Waste Code:	131 - Aqueous solution (2 < pH < 12.5) containing reactive anions ...
Disposal Method:	H070 -
Tons:	0.00550
Year:	2019
Gepaid:	CAL000323411
TSD EPA ID:	CAD008364432
CA Waste Code:	311 - Pharmaceutical waste
Disposal Method:	H141 - Storage, Bulking, And/Or Transfer Off Site--No Treatment/Reovery (H010-H129) Or (H131-H135)
Tons:	0.10950
Year:	2019
Gepaid:	CAL000323411
TSD EPA ID:	AZR000515924
CA Waste Code:	352 - Other organic solids
Disposal Method:	H141 - Storage, Bulking, And/Or Transfer Off Site--No Treatment/Reovery (H010-H129) Or (H131-H135)
Tons:	0.12000
Year:	2019
Gepaid:	CAL000323411
TSD EPA ID:	CAD008364432
CA Waste Code:	331 - Off-specification, aged or surplus organics
Disposal Method:	H141 - Storage, Bulking, And/Or Transfer Off Site--No Treatment/Reovery (H010-H129) Or (H131-H135)
Tons:	0.02000
Year:	2019
Gepaid:	CAL000323411
TSD EPA ID:	CAD008364432
CA Waste Code:	122 - Alkaline solution without metals pH >= 12.5
Disposal Method:	H141 - Storage, Bulking, And/Or Transfer Off Site--No Treatment/Reovery (H010-H129) Or (H131-H135)
Tons:	0.00150
Year:	2019
Gepaid:	CAL000323411
TSD EPA ID:	AZR000515924

Map ID
Direction
Distance
Elevation

MAP FINDINGS

Site

Database(s)

EDR ID Number
EPA ID Number

WALGREENS #6413 (Continued)

S113149124

CA Waste Code: 331 - Off-specification, aged or surplus organics
Disposal Method: H141 - Storage, Bulking, And/Or Transfer Off Site--No Treatment/Reovery (H010-H129) Or (H131-H135)
Tons: 0.13150

Year: 2019
Gepaid: CAL000323411
TSD EPA ID: NVD980895338
CA Waste Code: 311 - Pharmaceutical waste
Disposal Method: H141 - Storage, Bulking, And/Or Transfer Off Site--No Treatment/Reovery (H010-H129) Or (H131-H135)
Tons: 0.00200

Year: 2018
Gepaid: CAL000323411
TSD EPA ID: NVD980895338
CA Waste Code: 331 - Off-specification, aged or surplus organics
Disposal Method: H141 - Storage, Bulking, And/Or Transfer Off Site--No Treatment/Reovery (H010-H129) Or (H131-H135)
Tons: 0.03950

[Click this hyperlink](#) while viewing on your computer to access 74 additional CA HAZNET: record(s) in the EDR Site Report.

Additional Info:

Year: 2009
Gen EPA ID: CAL000323411

Shipment Date: 20091007
Creation Date: 5/20/2010 18:30:26
Receipt Date: 20091030
Manifest ID: 005859620JJK
Trans EPA ID: MNS000100924
Trans Name: STERICYCLE SPECIALTY SOLUTIONS INC
Trans 2 EPA ID: OKD981588791
Trans 2 Name: TRIAD TRANSPORT
TSD EPA ID: OHD083377010
Trans Name: ENVIRONMENTAL ENTERPRISES INC
TSD EPA Alt ID: Not reported
TSD EPA Alt Name: Not reported
Waste Code Description: 214 - Unspecified solvent mixture
RCRA Code: D001
Meth Code: H061 - Fuel Blending Prior To Energy Recovery At Another Site
Quantity Tons: 0.0095
Waste Quantity: 19
Quantity Unit: P
Additional Code 1: Not reported
Additional Code 2: Not reported
Additional Code 3: Not reported
Additional Code 4: Not reported
Additional Code 5: Not reported

Shipment Date: 20090708
Creation Date: 12/8/2009 18:30:09
Receipt Date: 20090723
Manifest ID: 002553797FLE

Map ID
Direction
Distance
Elevation

MAP FINDINGS

Site

Database(s)

EDR ID Number
EPA ID Number

WALGREENS #6413 (Continued)

S113149124

Trans EPA ID: MNS000100924
Trans Name: STERICYCLE SPECIALTY WASTE SOLUTIONS INC
Trans 2 EPA ID: OKD981588791
Trans 2 Name: TRIAD TRANSPORT INC
TSDf EPA ID: OHD083377010
Trans Name: ENVIRONMENTAL ENTERPRISES INC
TSDf Alt EPA ID: Not reported
TSDf Alt Name: Not reported
Waste Code Description: 214 - Unspecified solvent mixture
RCRA Code: D001
Meth Code: H061 - Fuel Blending Prior To Energy Recovery At Another Site
Quantity Tons: 0.0125
Waste Quantity: 25
Quantity Unit: P
Additional Code 1: Not reported
Additional Code 2: Not reported
Additional Code 3: Not reported
Additional Code 4: Not reported
Additional Code 5: Not reported

Shipment Date: 20090708
Creation Date: 12/8/2009 18:30:09
Receipt Date: 20090723
Manifest ID: 002553797FLE
Trans EPA ID: MNS000100924
Trans Name: STERICYCLE SPECIALTY WASTE SOLUTIONS INC
Trans 2 EPA ID: OKD981588791
Trans 2 Name: TRIAD TRANSPORT INC
TSDf EPA ID: OHD083377010
Trans Name: ENVIRONMENTAL ENTERPRISES INC
TSDf Alt EPA ID: Not reported
TSDf Alt Name: Not reported
Waste Code Description: 122 - Alkaline solution without metals (pH > 12.5)
RCRA Code: D002
Meth Code: H121 - Neutralization Only
Quantity Tons: 0.002
Waste Quantity: 4
Quantity Unit: P
Additional Code 1: Not reported
Additional Code 2: Not reported
Additional Code 3: Not reported
Additional Code 4: Not reported
Additional Code 5: Not reported

Shipment Date: 20090708
Creation Date: 12/8/2009 18:30:09
Receipt Date: 20090723
Manifest ID: 002553797FLE
Trans EPA ID: MNS000100924
Trans Name: STERICYCLE SPECIALTY WASTE SOLUTIONS INC
Trans 2 EPA ID: OKD981588791
Trans 2 Name: TRIAD TRANSPORT INC
TSDf EPA ID: OHD083377010
Trans Name: ENVIRONMENTAL ENTERPRISES INC
TSDf Alt EPA ID: Not reported
TSDf Alt Name: Not reported
Waste Code Description: 135 - Unspecified aqueous solution

Map ID
Direction
Distance
Elevation

MAP FINDINGS

Site

Database(s)

EDR ID Number
EPA ID Number

WALGREENS #6413 (Continued)

S113149124

RCRA Code:	Not reported
Meth Code:	- Not reported
Quantity Tons:	0.008
Waste Quantity:	16
Quantity Unit:	P
Additional Code 1:	Not reported
Additional Code 2:	Not reported
Additional Code 3:	Not reported
Additional Code 4:	Not reported
Additional Code 5:	Not reported
Shipment Date:	20090408
Creation Date:	9/9/2009 18:30:22
Receipt Date:	20090420
Manifest ID:	002553517FLE
Trans EPA ID:	MNS000100924
Trans Name:	STERICYCLE SPECIALTY WASTE SOLUTION INC
Trans 2 EPA ID:	OKD981588791
Trans 2 Name:	TRIAD TRANSPORT INC
TSDf EPA ID:	OHD083377010
Trans Name:	ENVIRONMENTAL ENTERPRISES INC
TSDf Alt EPA ID:	Not reported
TSDf Alt Name:	Not reported
Waste Code Description:	311 - Pharmaceutical waste
RCRA Code:	Not reported
Meth Code:	- Not reported
Quantity Tons:	0.0075
Waste Quantity:	15
Quantity Unit:	P
Additional Code 1:	Not reported
Additional Code 2:	Not reported
Additional Code 3:	Not reported
Additional Code 4:	Not reported
Additional Code 5:	Not reported
Shipment Date:	20090408
Creation Date:	9/9/2009 18:30:22
Receipt Date:	20090420
Manifest ID:	002553517FLE
Trans EPA ID:	MNS000100924
Trans Name:	STERICYCLE SPECIALTY WASTE SOLUTION INC
Trans 2 EPA ID:	OKD981588791
Trans 2 Name:	TRIAD TRANSPORT INC
TSDf EPA ID:	OHD083377010
Trans Name:	ENVIRONMENTAL ENTERPRISES INC
TSDf Alt EPA ID:	Not reported
TSDf Alt Name:	Not reported
Waste Code Description:	214 - Unspecified solvent mixture
RCRA Code:	D001
Meth Code:	H061 - Fuel Blending Prior To Energy Recovery At Another Site
Quantity Tons:	0.0065
Waste Quantity:	13
Quantity Unit:	P
Additional Code 1:	Not reported
Additional Code 2:	Not reported
Additional Code 3:	Not reported
Additional Code 4:	Not reported

Map ID
Direction
Distance
Elevation

MAP FINDINGS

Site

Database(s)

EDR ID Number
EPA ID Number

WALGREENS #6413 (Continued)

S113149124

Additional Code 5:	Not reported
Shipment Date:	20090408
Creation Date:	9/9/2009 18:30:22
Receipt Date:	20090420
Manifest ID:	002553517FLE
Trans EPA ID:	MNS000100924
Trans Name:	STERICYCLE SPECIALTY WASTE SOLUTION INC
Trans 2 EPA ID:	OKD981588791
Trans 2 Name:	TRIAD TRANSPORT INC
TSDf EPA ID:	OHD083377010
Trans Name:	ENVIRONMENTAL ENTERPRISES INC
TSDf Alt EPA ID:	Not reported
TSDf Alt Name:	Not reported
Waste Code Description:	135 - Unspecified aqueous solution
RCRA Code:	Not reported
Meth Code:	- Not reported
Quantity Tons:	0.0115
Waste Quantity:	23
Quantity Unit:	P
Additional Code 1:	Not reported
Additional Code 2:	Not reported
Additional Code 3:	Not reported
Additional Code 4:	Not reported
Additional Code 5:	Not reported
Shipment Date:	20090105
Creation Date:	5/27/2009 18:30:08
Receipt Date:	20090122
Manifest ID:	002321726FLE
Trans EPA ID:	SCD987584778
Trans Name:	SUMTER TRANSPORT COMPANY
Trans 2 EPA ID:	OKD981588791
Trans 2 Name:	TRIAD TRANSPORT INC
TSDf EPA ID:	OHD083377010
Trans Name:	ENVIRONMENTAL ENTERPRISES INC
TSDf Alt EPA ID:	Not reported
TSDf Alt Name:	Not reported
Waste Code Description:	214 - Unspecified solvent mixture
RCRA Code:	D001
Meth Code:	H061 - Fuel Blending Prior To Energy Recovery At Another Site
Quantity Tons:	0.024
Waste Quantity:	48
Quantity Unit:	P
Additional Code 1:	Not reported
Additional Code 2:	Not reported
Additional Code 3:	Not reported
Additional Code 4:	Not reported
Additional Code 5:	Not reported
Shipment Date:	20090105
Creation Date:	5/27/2009 18:30:08
Receipt Date:	20090122
Manifest ID:	002321726FLE
Trans EPA ID:	SCD987584778
Trans Name:	SUMTER TRANSPORT COMPANY
Trans 2 EPA ID:	OKD981588791

Map ID
Direction
Distance
Elevation

MAP FINDINGS

Site

Database(s)

EDR ID Number
EPA ID Number

WALGREENS #6413 (Continued)

S113149124

Trans 2 Name: TRIAD TRANSPORT INC
TSDf EPA ID: OHD083377010
Trans Name: ENVIRONMENTAL ENTERPRISES INC
TSDf Alt EPA ID: Not reported
TSDf Alt Name: Not reported
Waste Code Description: 135 - Unspecified aqueous solution
RCRA Code: Not reported
Meth Code: - Not reported
Quantity Tons: 0.013
Waste Quantity: 26
Quantity Unit: P
Additional Code 1: Not reported
Additional Code 2: Not reported
Additional Code 3: Not reported
Additional Code 4: Not reported
Additional Code 5: Not reported

Shipment Date: 20090105
Creation Date: 5/27/2009 18:30:08
Receipt Date: 20090122
Manifest ID: 002321726FLE
Trans EPA ID: SCD987584778
Trans Name: SUMTER TRANSPORT COMPANY
Trans 2 EPA ID: OKD981588791
Trans 2 Name: TRIAD TRANSPORT INC
TSDf EPA ID: OHD083377010
Trans Name: ENVIRONMENTAL ENTERPRISES INC
TSDf Alt EPA ID: Not reported
TSDf Alt Name: Not reported
Waste Code Description: 135 - Unspecified aqueous solution
RCRA Code: Not reported
Meth Code: - Not reported
Quantity Tons: 0.0115
Waste Quantity: 23
Quantity Unit: P
Additional Code 1: Not reported
Additional Code 2: Not reported
Additional Code 3: Not reported
Additional Code 4: Not reported
Additional Code 5: Not reported

Additional Info:
Year: 2010
Gen EPA ID: CAL000323411

Shipment Date: 20101104
Creation Date: Not reported
Receipt Date: Not reported
Manifest ID: 005755837JJK
Trans EPA ID: MNS000110924
Trans Name: STERICYCLE SPECIALTY WASTE SOLUTIONS INC
Trans 2 EPA ID: OKD981588791
Trans 2 Name: TRIAD TRANSPORT INC
TSDf EPA ID: OHD083377010
Trans Name: ENVIRONMENTAL ENTERPRISES INC
TSDf Alt EPA ID: Not reported
TSDf Alt Name: Not reported

Map ID
Direction
Distance
Elevation

MAP FINDINGS

Site

Database(s)

EDR ID Number
EPA ID Number

WALGREENS #6413 (Continued)

S113149124

Waste Code Description:	- Not reported
RCRA Code:	Not reported
Meth Code:	- Not reported
Quantity Tons:	0.001
Waste Quantity:	2
Quantity Unit:	P
Additional Code 1:	Not reported
Additional Code 2:	Not reported
Additional Code 3:	Not reported
Additional Code 4:	Not reported
Additional Code 5:	Not reported
Shipment Date:	20101104
Creation Date:	4/22/2011 18:31:02
Receipt Date:	20101119
Manifest ID:	005755837JJK
Trans EPA ID:	MNS000110924
Trans Name:	STERICYCLE SPECIALTY WASTE SOLUTIONS INC
Trans 2 EPA ID:	OKD981588791
Trans 2 Name:	TRIAD TRANSPORT INC
TSDf EPA ID:	OHD083377010
Trans Name:	ENVIRONMENTAL ENTERPRISES INC
TSDf Alt EPA ID:	Not reported
TSDf Alt Name:	Not reported
Waste Code Description:	122 - Alkaline solution without metals (pH > 12.5
RCRA Code:	D002
Meth Code:	H121 - Neutralization Only
Quantity Tons:	0.0145
Waste Quantity:	29
Quantity Unit:	P
Additional Code 1:	Not reported
Additional Code 2:	Not reported
Additional Code 3:	Not reported
Additional Code 4:	Not reported
Additional Code 5:	Not reported
Shipment Date:	20101104
Creation Date:	Not reported
Receipt Date:	Not reported
Manifest ID:	005755837JJK
Trans EPA ID:	MNS000110924
Trans Name:	STERICYCLE SPECIALTY WASTE SOLUTIONS INC
Trans 2 EPA ID:	OKD981588791
Trans 2 Name:	TRIAD TRANSPORT INC
TSDf EPA ID:	OHD083377010
Trans Name:	ENVIRONMENTAL ENTERPRISES INC
TSDf Alt EPA ID:	Not reported
TSDf Alt Name:	Not reported
Waste Code Description:	311 - Pharmaceutical waste
RCRA Code:	Not reported
Meth Code:	- Not reported
Quantity Tons:	0.046
Waste Quantity:	92
Quantity Unit:	P
Additional Code 1:	Not reported
Additional Code 2:	Not reported
Additional Code 3:	Not reported

Map ID
Direction
Distance
Elevation

MAP FINDINGS

Site

Database(s)

EDR ID Number
EPA ID Number

WALGREENS #6413 (Continued)

S113149124

Additional Code 4:	Not reported
Additional Code 5:	Not reported
Shipment Date:	20101104
Creation Date:	Not reported
Receipt Date:	Not reported
Manifest ID:	005755837JJK
Trans EPA ID:	MNS000110924
Trans Name:	STERICYCLE SPECIALTY WASTE SOLUTIONS INC
Trans 2 EPA ID:	OKD981588791
Trans 2 Name:	TRIAD TRANSPORT INC
TSDF EPA ID:	OHD083377010
Trans Name:	ENVIRONMENTAL ENTERPRISES INC
TSDF Alt EPA ID:	Not reported
TSDF Alt Name:	Not reported
Waste Code Description:	135 - Unspecified aqueous solution
RCRA Code:	Not reported
Meth Code:	- Not reported
Quantity Tons:	0.06
Waste Quantity:	120
Quantity Unit:	P
Additional Code 1:	Not reported
Additional Code 2:	Not reported
Additional Code 3:	Not reported
Additional Code 4:	Not reported
Additional Code 5:	Not reported
Shipment Date:	20101104
Creation Date:	4/22/2011 18:31:02
Receipt Date:	20101119
Manifest ID:	005755837JJK
Trans EPA ID:	MNS000110924
Trans Name:	STERICYCLE SPECIALTY WASTE SOLUTIONS INC
Trans 2 EPA ID:	OKD981588791
Trans 2 Name:	TRIAD TRANSPORT INC
TSDF EPA ID:	OHD083377010
Trans Name:	ENVIRONMENTAL ENTERPRISES INC
TSDF Alt EPA ID:	Not reported
TSDF Alt Name:	Not reported
Waste Code Description:	131 - Aqueous solution (2 < pH < 12.5) containing reactive anions (azide, bromate, chlorate, cyanide, fluoride, hypochlorite, nitrite, perchlorate, and sulfide anions
RCRA Code:	D001
Meth Code:	H071 - Chemical Reduction With Or Without Precipitation
Quantity Tons:	0.0045
Waste Quantity:	9
Quantity Unit:	P
Additional Code 1:	Not reported
Additional Code 2:	Not reported
Additional Code 3:	Not reported
Additional Code 4:	Not reported
Additional Code 5:	Not reported
Shipment Date:	20101104
Creation Date:	4/22/2011 18:31:02
Receipt Date:	20101119
Manifest ID:	005755837JJK

Map ID
Direction
Distance
Elevation

MAP FINDINGS

Site

Database(s)

EDR ID Number
EPA ID Number

WALGREENS #6413 (Continued)

S113149124

Trans EPA ID:	MNS000110924
Trans Name:	STERICYCLE SPECIALTY WASTE SOLUTIONS INC
Trans 2 EPA ID:	OKD981588791
Trans 2 Name:	TRIAD TRANSPORT INC
TSDf EPA ID:	OHD083377010
Trans Name:	ENVIRONMENTAL ENTERPRISES INC
TSDf Alt EPA ID:	Not reported
TSDf Alt Name:	Not reported
Waste Code Description:	214 - Unspecified solvent mixture
RCRA Code:	D001
Meth Code:	H050 - Energy Recovery At This Site--Use As Fuel(Includes On-Site Fuel Blending)
Quantity Tons:	0.017
Waste Quantity:	34
Quantity Unit:	P
Additional Code 1:	Not reported
Additional Code 2:	Not reported
Additional Code 3:	Not reported
Additional Code 4:	Not reported
Additional Code 5:	Not reported
Shipment Date:	20101104
Creation Date:	Not reported
Receipt Date:	Not reported
Manifest ID:	005755837JJK
Trans EPA ID:	MNS000110924
Trans Name:	STERICYCLE SPECIALTY WASTE SOLUTIONS INC
Trans 2 EPA ID:	OKD981588791
Trans 2 Name:	TRIAD TRANSPORT INC
TSDf EPA ID:	OHD083377010
Trans Name:	ENVIRONMENTAL ENTERPRISES INC
TSDf Alt EPA ID:	Not reported
TSDf Alt Name:	Not reported
Waste Code Description:	- Not reported
RCRA Code:	Not reported
Meth Code:	- Not reported
Quantity Tons:	0.017
Waste Quantity:	34
Quantity Unit:	P
Additional Code 1:	Not reported
Additional Code 2:	Not reported
Additional Code 3:	Not reported
Additional Code 4:	Not reported
Additional Code 5:	Not reported
Shipment Date:	20101104
Creation Date:	4/22/2011 18:31:02
Receipt Date:	20101119
Manifest ID:	005755837JJK
Trans EPA ID:	MNS000110924
Trans Name:	STERICYCLE SPECIALTY WASTE SOLUTIONS INC
Trans 2 EPA ID:	OKD981588791
Trans 2 Name:	TRIAD TRANSPORT INC
TSDf EPA ID:	OHD083377010
Trans Name:	ENVIRONMENTAL ENTERPRISES INC
TSDf Alt EPA ID:	Not reported
TSDf Alt Name:	Not reported

Map ID
Direction
Distance
Elevation

MAP FINDINGS

Site

Database(s)

EDR ID Number
EPA ID Number

WALGREENS #6413 (Continued)

S113149124

Waste Code Description: 214 - Unspecified solvent mixture
RCRA Code: D001
Meth Code: H061 - Fuel Blending Prior To Energy Recovery At Another Site
Quantity Tons: 0.0085
Waste Quantity: 17
Quantity Unit: P
Additional Code 1: Not reported
Additional Code 2: Not reported
Additional Code 3: Not reported
Additional Code 4: Not reported
Additional Code 5: Not reported

Shipment Date: 20100729
Creation Date: 1/27/2011 18:30:23
Receipt Date: 20100811
Manifest ID: 007263353JJK
Trans EPA ID: MNS000110924
Trans Name: STERICYCLE SPECIALTY WASTE SOLUTIONS INC
Trans 2 EPA ID: OKD981588791
Trans 2 Name: TRIAD TRANSPORT INC
TSDf EPA ID: SCR000770073
Trans Name: KILN DIRECT

TSDf Alt EPA ID: Not reported
TSDf Alt Name: Not reported
Waste Code Description: 135 - Unspecified aqueous solution
RCRA Code: Not reported
Meth Code: - Not reported
Quantity Tons: 0.0155
Waste Quantity: 31
Quantity Unit: P
Additional Code 1: Not reported
Additional Code 2: Not reported
Additional Code 3: Not reported
Additional Code 4: Not reported
Additional Code 5: Not reported

Shipment Date: 20100729
Creation Date: 1/27/2011 18:30:23
Receipt Date: 20100811
Manifest ID: 007263353JJK
Trans EPA ID: MNS000110924
Trans Name: STERICYCLE SPECIALTY WASTE SOLUTIONS INC
Trans 2 EPA ID: OKD981588791
Trans 2 Name: TRIAD TRANSPORT INC
TSDf EPA ID: SCR000770073
Trans Name: KILN DIRECT

TSDf Alt EPA ID: Not reported
TSDf Alt Name: Not reported
Waste Code Description: 311 - Pharmaceutical waste
RCRA Code: Not reported
Meth Code: - Not reported
Quantity Tons: 0.029
Waste Quantity: 58
Quantity Unit: P
Additional Code 1: Not reported
Additional Code 2: Not reported
Additional Code 3: Not reported

Map ID
 Direction
 Distance
 Elevation

MAP FINDINGS

Site

Database(s)

EDR ID Number
 EPA ID Number

WALGREENS #6413 (Continued)

S113149124

Additional Code 4: Not reported
 Additional Code 5: Not reported

Additional Info:

Year: 2012
 Gen EPA ID: CAL000323411

Shipment Date: 20121128
 Creation Date: Not reported
 Receipt Date: Not reported
 Manifest ID: 005495514FLE
 Trans EPA ID: MNS000110924
 Trans Name: STERICYCLE SPECIALTY WASTE SOLUTIONS INC
 Trans 2 EPA ID: OKD981588791
 Trans 2 Name: TRIAD TRANSPORT INC
 TSDf EPA ID: INR000110197
 Trans Name: STERICYCLE INC
 TSDf Alt EPA ID: Not reported
 TSDf Alt Name: Not reported
 Waste Code Description: 135 - Unspecified aqueous solution
 RCRA Code: Not reported
 Meth Code: - Not reported
 Quantity Tons: 0.0865
 Waste Quantity: 173
 Quantity Unit: P
 Additional Code 1: Not reported
 Additional Code 2: Not reported
 Additional Code 3: Not reported
 Additional Code 4: Not reported
 Additional Code 5: Not reported

Shipment Date: 20121128
 Creation Date: Not reported
 Receipt Date: Not reported
 Manifest ID: 005495514FLE
 Trans EPA ID: MNS000110924
 Trans Name: STERICYCLE SPECIALTY WASTE SOLUTIONS INC
 Trans 2 EPA ID: OKD981588791
 Trans 2 Name: TRIAD TRANSPORT INC
 TSDf EPA ID: INR000110197
 Trans Name: STERICYCLE INC
 TSDf Alt EPA ID: Not reported
 TSDf Alt Name: Not reported
 Waste Code Description: 131 - Aqueous solution (2 < pH < 12.5) containing reactive anions (azide, bromate, chlorate, cyanide, fluoride, hypochlorite, nitrite, perchlorate, and sulfide anions)

RCRA Code: D001
 Meth Code: H141 - Storage, Bulking, And/Or Transfer Off Site--No Treatment/Reovery (H010-H129) Or (H131-H135)

Quantity Tons: 0.003
 Waste Quantity: 6
 Quantity Unit: P
 Additional Code 1: Not reported
 Additional Code 2: Not reported
 Additional Code 3: Not reported
 Additional Code 4: Not reported
 Additional Code 5: Not reported

Map ID
Direction
Distance
Elevation

MAP FINDINGS

Site

Database(s)

EDR ID Number
EPA ID Number

WALGREENS #6413 (Continued)

S113149124

Shipment Date: 20121128
Creation Date: Not reported
Receipt Date: Not reported
Manifest ID: 005495514FLE
Trans EPA ID: MNS000110924
Trans Name: STERICYCLE SPECIALTY WASTE SOLUTIONS INC
Trans 2 EPA ID: OKD981588791
Trans 2 Name: TRIAD TRANSPORT INC
TSDf EPA ID: INR000110197
Trans Name: STERICYCLE INC
TSDf Alt EPA ID: Not reported
TSDf Alt Name: Not reported
Waste Code Description: - Not reported
RCRA Code: Not reported
Meth Code: - Not reported
Quantity Tons: 0.0665
Waste Quantity: 133
Quantity Unit: P
Additional Code 1: Not reported
Additional Code 2: Not reported
Additional Code 3: Not reported
Additional Code 4: Not reported
Additional Code 5: Not reported

Shipment Date: 20121128
Creation Date: Not reported
Receipt Date: Not reported
Manifest ID: 005495514FLE
Trans EPA ID: MNS000110924
Trans Name: STERICYCLE SPECIALTY WASTE SOLUTIONS INC
Trans 2 EPA ID: OKD981588791
Trans 2 Name: TRIAD TRANSPORT INC
TSDf EPA ID: INR000110197
Trans Name: STERICYCLE INC
TSDf Alt EPA ID: Not reported
TSDf Alt Name: Not reported
Waste Code Description: 141 - Off-specification, aged, or surplus inorganics
RCRA Code: D001
Meth Code: - Not reported
Quantity Tons: 0.0005
Waste Quantity: 1
Quantity Unit: P
Additional Code 1: Not reported
Additional Code 2: Not reported
Additional Code 3: Not reported
Additional Code 4: Not reported
Additional Code 5: Not reported

Shipment Date: 20121128
Creation Date: Not reported
Receipt Date: Not reported
Manifest ID: 005495514FLE
Trans EPA ID: MNS000110924
Trans Name: STERICYCLE SPECIALTY WASTE SOLUTIONS INC
Trans 2 EPA ID: OKD981588791
Trans 2 Name: TRIAD TRANSPORT INC
TSDf EPA ID: INR000110197

Map ID
Direction
Distance
Elevation

MAP FINDINGS

Site

Database(s)

EDR ID Number
EPA ID Number

WALGREENS #6413 (Continued)

S113149124

Trans Name:	STERICYCLE INC
TSDf Alt EPA ID:	Not reported
TSDf Alt Name:	Not reported
Waste Code Description:	791 - Liquids with pH < 2 792 Liquids with pH < 2 with metals
RCRA Code:	D002
Meth Code:	H141 - Storage, Bulking, And/Or Transfer Off Site--No Treatment/Reovery (H010-H129) Or (H131-H135)
Quantity Tons:	0.0005
Waste Quantity:	1
Quantity Unit:	P
Additional Code 1:	Not reported
Additional Code 2:	Not reported
Additional Code 3:	Not reported
Additional Code 4:	Not reported
Additional Code 5:	Not reported
Shipment Date:	20121128
Creation Date:	Not reported
Receipt Date:	Not reported
Manifest ID:	005495514FLE
Trans EPA ID:	MNS000110924
Trans Name:	STERICYCLE SPECIALTY WASTE SOLUTIONS INC
Trans 2 EPA ID:	OKD981588791
Trans 2 Name:	TRIAD TRANSPORT INC
TSDf EPA ID:	INR000110197
Trans Name:	STERICYCLE INC
TSDf Alt EPA ID:	Not reported
TSDf Alt Name:	Not reported
Waste Code Description:	214 - Unspecified solvent mixture
RCRA Code:	D001
Meth Code:	H141 - Storage, Bulking, And/Or Transfer Off Site--No Treatment/Reovery (H010-H129) Or (H131-H135)
Quantity Tons:	0.0035
Waste Quantity:	7
Quantity Unit:	P
Additional Code 1:	Not reported
Additional Code 2:	Not reported
Additional Code 3:	Not reported
Additional Code 4:	Not reported
Additional Code 5:	Not reported
Shipment Date:	20121128
Creation Date:	Not reported
Receipt Date:	Not reported
Manifest ID:	005495514FLE
Trans EPA ID:	MNS000110924
Trans Name:	STERICYCLE SPECIALTY WASTE SOLUTIONS INC
Trans 2 EPA ID:	OKD981588791
Trans 2 Name:	TRIAD TRANSPORT INC
TSDf EPA ID:	INR000110197
Trans Name:	STERICYCLE INC
TSDf Alt EPA ID:	Not reported
TSDf Alt Name:	Not reported
Waste Code Description:	122 - Alkaline solution without metals (pH > 12.5
RCRA Code:	D002
Meth Code:	H141 - Storage, Bulking, And/Or Transfer Off Site--No Treatment/Reovery (H010-H129) Or (H131-H135)

Map ID
Direction
Distance
Elevation

MAP FINDINGS

Site

Database(s)

EDR ID Number
EPA ID Number

WALGREENS #6413 (Continued)

S113149124

Quantity Tons: 0.0055
Waste Quantity: 11
Quantity Unit: P
Additional Code 1: Not reported
Additional Code 2: Not reported
Additional Code 3: Not reported
Additional Code 4: Not reported
Additional Code 5: Not reported

Shipment Date: 20121128
Creation Date: Not reported
Receipt Date: Not reported
Manifest ID: 005495514FLE
Trans EPA ID: MNS000110924
Trans Name: STERICYCLE SPECIALTY WASTE SOLUTIONS INC
Trans 2 EPA ID: OKD981588791
Trans 2 Name: TRIAD TRANSPORT INC
TSDf EPA ID: INR000110197
Trans Name: STERICYCLE INC
TSDf Alt EPA ID: Not reported
TSDf Alt Name: Not reported
Waste Code Description: 311 - Pharmaceutical waste
RCRA Code: Not reported
Meth Code: - Not reported
Quantity Tons: 0.038
Waste Quantity: 76
Quantity Unit: P
Additional Code 1: Not reported
Additional Code 2: Not reported
Additional Code 3: Not reported
Additional Code 4: Not reported
Additional Code 5: Not reported

Shipment Date: 20121128
Creation Date: Not reported
Receipt Date: Not reported
Manifest ID: 005495514FLE
Trans EPA ID: MNS000110924
Trans Name: STERICYCLE SPECIALTY WASTE SOLUTIONS INC
Trans 2 EPA ID: OKD981588791
Trans 2 Name: TRIAD TRANSPORT INC
TSDf EPA ID: INR000110197
Trans Name: STERICYCLE INC
TSDf Alt EPA ID: Not reported
TSDf Alt Name: Not reported
Waste Code Description: - Not reported
RCRA Code: Not reported
Meth Code: - Not reported
Quantity Tons: 0.0045
Waste Quantity: 9
Quantity Unit: P
Additional Code 1: Not reported
Additional Code 2: Not reported
Additional Code 3: Not reported
Additional Code 4: Not reported
Additional Code 5: Not reported

Map ID
Direction
Distance
Elevation

MAP FINDINGS

Site

Database(s)

EDR ID Number
EPA ID Number

WALGREENS #6413 (Continued)

S113149124

Shipment Date: 20121128
Creation Date: Not reported
Receipt Date: Not reported
Manifest ID: 005495514FLE
Trans EPA ID: MNS000110924
Trans Name: STERICYCLE SPECIALTY WASTE SOLUTIONS INC
Trans 2 EPA ID: OKD981588791
Trans 2 Name: TRIAD TRANSPORT INC
TSDf EPA ID: INR000110197
Trans Name: STERICYCLE INC
TSDf Alt EPA ID: Not reported
TSDf Alt Name: Not reported
Waste Code Description: - Not reported
RCRA Code: Not reported
Meth Code: - Not reported
Quantity Tons: 0.0025
Waste Quantity: 5
Quantity Unit: P
Additional Code 1: Not reported
Additional Code 2: Not reported
Additional Code 3: Not reported
Additional Code 4: Not reported
Additional Code 5: Not reported

Additional Info:

Year: 2016
Gen EPA ID: CAL000323411

Shipment Date: 20151216
Creation Date: Not reported
Receipt Date: Not reported
Manifest ID: 008600364FLE
Trans EPA ID: MNS000110924
Trans Name: STERICYCLE SPECIALTY WASTE SOLUTIONS INC
Trans 2 EPA ID: CAD983649880
Trans 2 Name: PSC ENVIRONMENTAL SERVICES LP
TSDf EPA ID: CAD008364432
Trans Name: RHO CHEM LLC
TSDf Alt EPA ID: Not reported
TSDf Alt Name: Not reported
Waste Code Description: - Not reported
RCRA Code: Not reported
Meth Code: H141 - Storage, Bulking, And/Or Transfer Off Site--No Treatment/Reovery (H010-H129) Or (H131-H135)
Quantity Tons: 0.0015
Waste Quantity: 3
Quantity Unit: P
Additional Code 1: Not reported
Additional Code 2: Not reported
Additional Code 3: Not reported
Additional Code 4: Not reported
Additional Code 5: Not reported

Shipment Date: 20151216
Creation Date: Not reported
Receipt Date: Not reported
Manifest ID: 008600364FLE

Map ID
Direction
Distance
Elevation

MAP FINDINGS

Site

Database(s)

EDR ID Number
EPA ID Number

WALGREENS #6413 (Continued)

S113149124

Trans EPA ID:	MNS000110924
Trans Name:	STERICYCLE SPECIALTY WASTE SOLUTIONS INC
Trans 2 EPA ID:	CAD983649880
Trans 2 Name:	PSC ENVIRONMENTAL SERVICES LP
TSDf EPA ID:	CAD008364432
Trans Name:	RHO CHEM LLC
TSDf Alt EPA ID:	Not reported
TSDf Alt Name:	Not reported
Waste Code Description:	352 - Other organic solids
RCRA Code:	Not reported
Meth Code:	H141 - Storage, Bulking, And/Or Transfer Off Site--No Treatment/Reovery (H010-H129) Or (H131-H135)
Quantity Tons:	0.043
Waste Quantity:	86
Quantity Unit:	P
Additional Code 1:	Not reported
Additional Code 2:	Not reported
Additional Code 3:	Not reported
Additional Code 4:	Not reported
Additional Code 5:	Not reported
Shipment Date:	20151216
Creation Date:	Not reported
Receipt Date:	Not reported
Manifest ID:	008600364FLE
Trans EPA ID:	MNS000110924
Trans Name:	STERICYCLE SPECIALTY WASTE SOLUTIONS INC
Trans 2 EPA ID:	CAD983649880
Trans 2 Name:	PSC ENVIRONMENTAL SERVICES LP
TSDf EPA ID:	CAD008364432
Trans Name:	RHO CHEM LLC
TSDf Alt EPA ID:	Not reported
TSDf Alt Name:	Not reported
Waste Code Description:	- Not reported
RCRA Code:	Not reported
Meth Code:	H141 - Storage, Bulking, And/Or Transfer Off Site--No Treatment/Reovery (H010-H129) Or (H131-H135)
Quantity Tons:	0.024
Waste Quantity:	48
Quantity Unit:	P
Additional Code 1:	Not reported
Additional Code 2:	Not reported
Additional Code 3:	Not reported
Additional Code 4:	Not reported
Additional Code 5:	Not reported
Shipment Date:	20151216
Creation Date:	Not reported
Receipt Date:	Not reported
Manifest ID:	008600364FLE
Trans EPA ID:	MNS000110924
Trans Name:	STERICYCLE SPECIALTY WASTE SOLUTIONS INC
Trans 2 EPA ID:	CAD983649880
Trans 2 Name:	PSC ENVIRONMENTAL SERVICES LP
TSDf EPA ID:	CAD008364432
Trans Name:	RHO CHEM LLC
TSDf Alt EPA ID:	Not reported

Map ID
Direction
Distance
Elevation

MAP FINDINGS

Site

Database(s)

EDR ID Number
EPA ID Number

WALGREENS #6413 (Continued)

S113149124

TSDf Alt Name:	Not reported
Waste Code Description:	311 - Pharmaceutical waste
RCRA Code:	P001
Meth Code:	H141 - Storage, Bulking, And/Or Transfer Off Site--No Treatment/Reovery (H010-H129) Or (H131-H135)
Quantity Tons:	0.0005
Waste Quantity:	1
Quantity Unit:	P
Additional Code 1:	Not reported
Additional Code 2:	Not reported
Additional Code 3:	Not reported
Additional Code 4:	Not reported
Additional Code 5:	Not reported
Shipment Date:	20151216
Creation Date:	Not reported
Receipt Date:	Not reported
Manifest ID:	008600364FLE
Trans EPA ID:	MNS000110924
Trans Name:	STERICYCLE SPECIALTY WASTE SOLUTIONS INC
Trans 2 EPA ID:	CAD983649880
Trans 2 Name:	PSC ENVIRONMENTAL SERVICES LP
TSDf EPA ID:	CAD008364432
Trans Name:	RHO CHEM LLC
TSDf Alt EPA ID:	Not reported
TSDf Alt Name:	Not reported
Waste Code Description:	331 - Off-specification, aged, or surplus organics
RCRA Code:	Not reported
Meth Code:	H141 - Storage, Bulking, And/Or Transfer Off Site--No Treatment/Reovery (H010-H129) Or (H131-H135)
Quantity Tons:	0.0745
Waste Quantity:	149
Quantity Unit:	P
Additional Code 1:	Not reported
Additional Code 2:	Not reported
Additional Code 3:	Not reported
Additional Code 4:	Not reported
Additional Code 5:	Not reported
Shipment Date:	20151216
Creation Date:	Not reported
Receipt Date:	Not reported
Manifest ID:	008600364FLE
Trans EPA ID:	MNS000110924
Trans Name:	STERICYCLE SPECIALTY WASTE SOLUTIONS INC
Trans 2 EPA ID:	CAD983649880
Trans 2 Name:	PSC ENVIRONMENTAL SERVICES LP
TSDf EPA ID:	CAD008364432
Trans Name:	RHO CHEM LLC
TSDf Alt EPA ID:	Not reported
TSDf Alt Name:	Not reported
Waste Code Description:	122 - Alkaline solution without metals (pH > 12.5)
RCRA Code:	D002
Meth Code:	H141 - Storage, Bulking, And/Or Transfer Off Site--No Treatment/Reovery (H010-H129) Or (H131-H135)
Quantity Tons:	0.012
Waste Quantity:	24

Map ID
Direction
Distance
Elevation

MAP FINDINGS

Site

Database(s)

EDR ID Number
EPA ID Number

WALGREENS #6413 (Continued)

S113149124

Quantity Unit:	P
Additional Code 1:	Not reported
Additional Code 2:	Not reported
Additional Code 3:	Not reported
Additional Code 4:	Not reported
Additional Code 5:	Not reported
Shipment Date:	20151216
Creation Date:	3/25/2016 22:15:42
Receipt Date:	20151221
Manifest ID:	008600364FLE
Trans EPA ID:	MNS000110924
Trans Name:	STERICYCLE SPECIALTY WASTE SOLUTIONS INC
Trans 2 EPA ID:	CAD983649880
Trans 2 Name:	PSC ENVIRONMENTAL SERVICES LP
TSDf EPA ID:	CAD008364432
Trans Name:	RHO CHEM LLC
TSDf Alt EPA ID:	Not reported
TSDf Alt Name:	Not reported
Waste Code Description:	311 - Pharmaceutical waste
RCRA Code:	P075
Meth Code:	H141 - Storage, Bulking, And/Or Transfer Off Site--No Treatment/Reovery (H010-H129) Or (H131-H135)
Quantity Tons:	0.0005
Waste Quantity:	1
Quantity Unit:	P
Additional Code 1:	Not reported
Additional Code 2:	Not reported
Additional Code 3:	Not reported
Additional Code 4:	Not reported
Additional Code 5:	Not reported
Shipment Date:	20151216
Creation Date:	3/25/2016 22:15:42
Receipt Date:	20151221
Manifest ID:	008600364FLE
Trans EPA ID:	MNS000110924
Trans Name:	STERICYCLE SPECIALTY WASTE SOLUTIONS INC
Trans 2 EPA ID:	CAD983649880
Trans 2 Name:	PSC ENVIRONMENTAL SERVICES LP
TSDf EPA ID:	CAD008364432
Trans Name:	RHO CHEM LLC
TSDf Alt EPA ID:	Not reported
TSDf Alt Name:	Not reported
Waste Code Description:	131 - Aqueous solution (2 < pH < 12.5) containing reactive anions (azide, bromate, chlorate, cyanide, fluoride, hypochlorite, nitrite, perchlorate, and sulfide anions
RCRA Code:	D001
Meth Code:	H141 - Storage, Bulking, And/Or Transfer Off Site--No Treatment/Reovery (H010-H129) Or (H131-H135)
Quantity Tons:	0.009
Waste Quantity:	18
Quantity Unit:	P
Additional Code 1:	Not reported
Additional Code 2:	Not reported
Additional Code 3:	Not reported
Additional Code 4:	Not reported

Map ID
Direction
Distance
Elevation

MAP FINDINGS

Site

Database(s)

EDR ID Number
EPA ID Number

WALGREENS #6413 (Continued)

S113149124

Additional Code 5:	Not reported
Shipment Date:	20151216
Creation Date:	3/25/2016 22:15:42
Receipt Date:	20151221
Manifest ID:	008600364FLE
Trans EPA ID:	MNS000110924
Trans Name:	STERICYCLE SPECIALTY WASTE SOLUTIONS INC
Trans 2 EPA ID:	CAD983649880
Trans 2 Name:	PSC ENVIRONMENTAL SERVICES LP
TSDf EPA ID:	CAD008364432
Trans Name:	RHO CHEM LLC
TSDf Alt EPA ID:	Not reported
TSDf Alt Name:	Not reported
Waste Code Description:	214 - Unspecified solvent mixture
RCRA Code:	D001
Meth Code:	H141 - Storage, Bulking, And/Or Transfer Off Site--No Treatment/Reovery (H010-H129) Or (H131-H135)
Quantity Tons:	0.0105
Waste Quantity:	21
Quantity Unit:	P
Additional Code 1:	Not reported
Additional Code 2:	Not reported
Additional Code 3:	Not reported
Additional Code 4:	Not reported
Additional Code 5:	Not reported
Shipment Date:	20151216
Creation Date:	Not reported
Receipt Date:	Not reported
Manifest ID:	008600364FLE
Trans EPA ID:	MNS000110924
Trans Name:	STERICYCLE SPECIALTY WASTE SOLUTIONS INC
Trans 2 EPA ID:	CAD983649880
Trans 2 Name:	PSC ENVIRONMENTAL SERVICES LP
TSDf EPA ID:	CAD008364432
Trans Name:	RHO CHEM LLC
TSDf Alt EPA ID:	Not reported
TSDf Alt Name:	Not reported
Waste Code Description:	181 - Other inorganic solid waste Organics
RCRA Code:	D009
Meth Code:	H141 - Storage, Bulking, And/Or Transfer Off Site--No Treatment/Reovery (H010-H129) Or (H131-H135)
Quantity Tons:	0.001
Waste Quantity:	2
Quantity Unit:	P
Additional Code 1:	Not reported
Additional Code 2:	Not reported
Additional Code 3:	Not reported
Additional Code 4:	Not reported
Additional Code 5:	Not reported
Additional Info:	
Year:	2011
Gen EPA ID:	CAL000323411
Shipment Date:	20111202

Map ID
Direction
Distance
Elevation

MAP FINDINGS

Site

Database(s)

EDR ID Number
EPA ID Number

WALGREENS #6413 (Continued)

S113149124

Creation Date: 12/3/2012 22:15:48
Receipt Date: 20111221
Manifest ID: 004706190FLE
Trans EPA ID: MNS000110924
Trans Name: STERICYCLE SPECIALTY WASTE SOLUTIONS INC
Trans 2 EPA ID: OKD981588791
Trans 2 Name: TRIAD TRANSPORT INC
TSDf EPA ID: INR000110197
Trans Name: STERICYCLE INC
TSDf Alt EPA ID: Not reported
TSDf Alt Name: Not reported
Waste Code Description: 214 - Unspecified solvent mixture
RCRA Code: D001
Meth Code: H141 - Storage, Bulking, And/Or Transfer Off Site--No Treatment/Reovery (H010-H129) Or (H131-H135)

Quantity Tons: 0.011
Waste Quantity: 22
Quantity Unit: P
Additional Code 1: Not reported
Additional Code 2: Not reported
Additional Code 3: Not reported
Additional Code 4: Not reported
Additional Code 5: Not reported

Shipment Date: 20111202
Creation Date: Not reported
Receipt Date: Not reported
Manifest ID: 004706190FLE
Trans EPA ID: MNS000110924
Trans Name: STERICYCLE SPECIALTY WASTE SOLUTIONS INC
Trans 2 EPA ID: OKD981588791
Trans 2 Name: TRIAD TRANSPORT INC
TSDf EPA ID: INR000110197
Trans Name: STERICYCLE INC
TSDf Alt EPA ID: Not reported
TSDf Alt Name: Not reported
Waste Code Description: 131 - Aqueous solution (2 < pH < 12.5) containing reactive anions (azide, bromate, chlorate, cyanide, fluoride, hypochlorite, nitrite, perchlorate, and sulfide anions)
RCRA Code: D001
Meth Code: H141 - Storage, Bulking, And/Or Transfer Off Site--No Treatment/Reovery (H010-H129) Or (H131-H135)

Quantity Tons: 0.003
Waste Quantity: 6
Quantity Unit: P
Additional Code 1: Not reported
Additional Code 2: Not reported
Additional Code 3: Not reported
Additional Code 4: Not reported
Additional Code 5: Not reported

Shipment Date: 20111202
Creation Date: Not reported
Receipt Date: Not reported
Manifest ID: 004706190FLE
Trans EPA ID: MNS000110924
Trans Name: STERICYCLE SPECIALTY WASTE SOLUTIONS INC

Map ID
Direction
Distance
Elevation

MAP FINDINGS

Site

Database(s)

EDR ID Number
EPA ID Number

WALGREENS #6413 (Continued)

S113149124

Trans 2 EPA ID:	OKD981588791
Trans 2 Name:	TRIAD TRANSPORT INC
TSDf EPA ID:	INR000110197
Trans Name:	STERICYCLE INC
TSDf Alt EPA ID:	Not reported
TSDf Alt Name:	Not reported
Waste Code Description:	- Not reported
RCRA Code:	Not reported
Meth Code:	- Not reported
Quantity Tons:	0.001
Waste Quantity:	2
Quantity Unit:	P
Additional Code 1:	Not reported
Additional Code 2:	Not reported
Additional Code 3:	Not reported
Additional Code 4:	Not reported
Additional Code 5:	Not reported
Shipment Date:	20111202
Creation Date:	Not reported
Receipt Date:	Not reported
Manifest ID:	004706190FLE
Trans EPA ID:	MNS000110924
Trans Name:	STERICYCLE SPECIALTY WASTE SOLUTIONS INC
Trans 2 EPA ID:	OKD981588791
Trans 2 Name:	TRIAD TRANSPORT INC
TSDf EPA ID:	INR000110197
Trans Name:	STERICYCLE INC
TSDf Alt EPA ID:	Not reported
TSDf Alt Name:	Not reported
Waste Code Description:	214 - Unspecified solvent mixture
RCRA Code:	D001
Meth Code:	H141 - Storage, Bulking, And/Or Transfer Off Site--No Treatment/Reovery (H010-H129) Or (H131-H135)
Quantity Tons:	0.001
Waste Quantity:	2
Quantity Unit:	P
Additional Code 1:	Not reported
Additional Code 2:	Not reported
Additional Code 3:	Not reported
Additional Code 4:	Not reported
Additional Code 5:	Not reported
Shipment Date:	20111202
Creation Date:	Not reported
Receipt Date:	Not reported
Manifest ID:	004706190FLE
Trans EPA ID:	MNS000110924
Trans Name:	STERICYCLE SPECIALTY WASTE SOLUTIONS INC
Trans 2 EPA ID:	OKD981588791
Trans 2 Name:	TRIAD TRANSPORT INC
TSDf EPA ID:	INR000110197
Trans Name:	STERICYCLE INC
TSDf Alt EPA ID:	Not reported
TSDf Alt Name:	Not reported
Waste Code Description:	- Not reported
RCRA Code:	Not reported

Map ID
Direction
Distance
Elevation

MAP FINDINGS

Site

Database(s)

EDR ID Number
EPA ID Number

WALGREENS #6413 (Continued)

S113149124

Meth Code: - Not reported
Quantity Tons: 0.035
Waste Quantity: 70
Quantity Unit: P
Additional Code 1: Not reported
Additional Code 2: Not reported
Additional Code 3: Not reported
Additional Code 4: Not reported
Additional Code 5: Not reported

Shipment Date: 20111202
Creation Date: Not reported
Receipt Date: Not reported
Manifest ID: 004706190FLE
Trans EPA ID: MNS000110924
Trans Name: STERICYCLE SPECIALTY WASTE SOLUTIONS INC
Trans 2 EPA ID: OKD981588791
Trans 2 Name: TRIAD TRANSPORT INC
TSDf EPA ID: INR000110197
Trans Name: STERICYCLE INC
TSDf Alt EPA ID: Not reported
TSDf Alt Name: Not reported
Waste Code Description: 311 - Pharmaceutical waste
RCRA Code: Not reported
Meth Code: - Not reported
Quantity Tons: 0.009
Waste Quantity: 18
Quantity Unit: P
Additional Code 1: Not reported
Additional Code 2: Not reported
Additional Code 3: Not reported
Additional Code 4: Not reported
Additional Code 5: Not reported

Shipment Date: 20111202
Creation Date: 12/3/2012 22:15:48
Receipt Date: 20111221
Manifest ID: 004706190FLE
Trans EPA ID: MNS000110924
Trans Name: STERICYCLE SPECIALTY WASTE SOLUTIONS INC
Trans 2 EPA ID: OKD981588791
Trans 2 Name: TRIAD TRANSPORT INC
TSDf EPA ID: INR000110197
Trans Name: STERICYCLE INC
TSDf Alt EPA ID: Not reported
TSDf Alt Name: Not reported
Waste Code Description: 791 - Liquids with pH < 2 792 Liquids with pH < 2 with metals
RCRA Code: D002
Meth Code: H141 - Storage, Bulking, And/Or Transfer Off Site--No Treatment/Reovery (H010-H129) Or (H131-H135)
Quantity Tons: 0.0025
Waste Quantity: 5
Quantity Unit: P
Additional Code 1: Not reported
Additional Code 2: Not reported
Additional Code 3: Not reported
Additional Code 4: Not reported

Map ID
Direction
Distance
Elevation

MAP FINDINGS

Site

Database(s)

EDR ID Number
EPA ID Number

WALGREENS #6413 (Continued)

S113149124

Additional Code 5:	Not reported
Shipment Date:	20111202
Creation Date:	12/3/2012 22:15:48
Receipt Date:	20111221
Manifest ID:	004706190FLE
Trans EPA ID:	MNS000110924
Trans Name:	STERICYCLE SPECIALTY WASTE SOLUTIONS INC
Trans 2 EPA ID:	OKD981588791
Trans 2 Name:	TRIAD TRANSPORT INC
TSDf EPA ID:	INR000110197
Trans Name:	STERICYCLE INC
TSDf Alt EPA ID:	Not reported
TSDf Alt Name:	Not reported
Waste Code Description:	311 - Pharmaceutical waste
RCRA Code:	P075
Meth Code:	H141 - Storage, Bulking, And/Or Transfer Off Site--No Treatment/Reovery (H010-H129) Or (H131-H135)
Quantity Tons:	0.001
Waste Quantity:	2
Quantity Unit:	P
Additional Code 1:	P001
Additional Code 2:	Not reported
Additional Code 3:	Not reported
Additional Code 4:	Not reported
Additional Code 5:	Not reported
Shipment Date:	20111202
Creation Date:	12/3/2012 22:15:48
Receipt Date:	20111221
Manifest ID:	004706190FLE
Trans EPA ID:	MNS000110924
Trans Name:	STERICYCLE SPECIALTY WASTE SOLUTIONS INC
Trans 2 EPA ID:	OKD981588791
Trans 2 Name:	TRIAD TRANSPORT INC
TSDf EPA ID:	INR000110197
Trans Name:	STERICYCLE INC
TSDf Alt EPA ID:	Not reported
TSDf Alt Name:	Not reported
Waste Code Description:	311 - Pharmaceutical waste
RCRA Code:	Not reported
Meth Code:	H141 - Storage, Bulking, And/Or Transfer Off Site--No Treatment/Reovery (H010-H129) Or (H131-H135)
Quantity Tons:	0.0005
Waste Quantity:	1
Quantity Unit:	P
Additional Code 1:	Not reported
Additional Code 2:	Not reported
Additional Code 3:	Not reported
Additional Code 4:	Not reported
Additional Code 5:	Not reported
Shipment Date:	20111202
Creation Date:	Not reported
Receipt Date:	Not reported
Manifest ID:	004706190FLE
Trans EPA ID:	MNS000110924

Map ID
Direction
Distance
Elevation

MAP FINDINGS

Site

Database(s)

EDR ID Number
EPA ID Number

WALGREENS #6413 (Continued)

S113149124

Trans Name: STERICYCLE SPECIALTY WASTE SOLUTIONS INC
Trans 2 EPA ID: OKD981588791
Trans 2 Name: TRIAD TRANSPORT INC
TSDf EPA ID: INR000110197
Trans Name: STERICYCLE INC
TSDf Alt EPA ID: Not reported
TSDf Alt Name: Not reported
Waste Code Description: - Not reported
RCRA Code: Not reported
Meth Code: - Not reported
Quantity Tons: 0.001
Waste Quantity: 2
Quantity Unit: P
Additional Code 1: Not reported
Additional Code 2: Not reported
Additional Code 3: Not reported
Additional Code 4: Not reported
Additional Code 5: Not reported

Additional Info:

Year: 2014
Gen EPA ID: CAL000323411

Shipment Date: 20141110
Creation Date: Not reported
Receipt Date: Not reported
Manifest ID: 006211706FLE
Trans EPA ID: MNS000110924
Trans Name: STERICYCLE SPECIALTY WASTE SOLUTIONS INC
Trans 2 EPA ID: CAD983649880
Trans 2 Name: PSC ENVIRONMENTAL SERVICES OF POMONA LP
TSDf EPA ID: CAD008364432
Trans Name: RHO CHEM LLC
TSDf Alt EPA ID: Not reported
TSDf Alt Name: Not reported
Waste Code Description: 141 - Off-specification, aged, or surplus inorganics
RCRA Code: Not reported
Meth Code: H141 - Storage, Bulking, And/Or Transfer Off Site--No Treatment/Reovery (H010-H129) Or (H131-H135)
Quantity Tons: 0.0125
Waste Quantity: 25
Quantity Unit: P
Additional Code 1: Not reported
Additional Code 2: Not reported
Additional Code 3: Not reported
Additional Code 4: Not reported
Additional Code 5: Not reported

Shipment Date: 20141110
Creation Date: Not reported
Receipt Date: Not reported
Manifest ID: 006211706FLE
Trans EPA ID: MNS000110924
Trans Name: STERICYCLE SPECIALTY WASTE SOLUTIONS INC
Trans 2 EPA ID: CAD983649880
Trans 2 Name: PSC ENVIRONMENTAL SERVICES OF POMONA LP
TSDf EPA ID: CAD008364432

Map ID
Direction
Distance
Elevation

MAP FINDINGS

Site

Database(s)

EDR ID Number
EPA ID Number

WALGREENS #6413 (Continued)

S113149124

Trans Name: RHO CHEM LLC
TSDf Alt EPA ID: Not reported
TSDf Alt Name: Not reported
Waste Code Description: - Not reported
RCRA Code: Not reported
Meth Code: H141 - Storage, Bulking, And/Or Transfer Off Site--No Treatment/Reovery (H010-H129) Or (H131-H135)
Quantity Tons: 0.001
Waste Quantity: 2
Quantity Unit: P
Additional Code 1: Not reported
Additional Code 2: Not reported
Additional Code 3: Not reported
Additional Code 4: Not reported
Additional Code 5: Not reported

Shipment Date: 20141110
Creation Date: Not reported
Receipt Date: Not reported
Manifest ID: 006211706FLE
Trans EPA ID: MNS000110924
Trans Name: STERICYCLE SPECIALTY WASTE SOLUTIONS INC
Trans 2 EPA ID: CAD983649880
Trans 2 Name: PSC ENVIRONMENTAL SERVICES OF POMONA LP
TSDf EPA ID: CAD008364432
Trans Name: RHO CHEM LLC
TSDf Alt EPA ID: Not reported
TSDf Alt Name: Not reported
Waste Code Description: - Not reported
RCRA Code: Not reported
Meth Code: H141 - Storage, Bulking, And/Or Transfer Off Site--No Treatment/Reovery (H010-H129) Or (H131-H135)

Quantity Tons: 0.027
Waste Quantity: 54
Quantity Unit: P
Additional Code 1: Not reported
Additional Code 2: Not reported
Additional Code 3: Not reported
Additional Code 4: Not reported
Additional Code 5: Not reported

Shipment Date: 20141110
Creation Date: 1/14/2015 22:14:59
Receipt Date: 20141118
Manifest ID: 006211706FLE
Trans EPA ID: MNS000110924
Trans Name: STERICYCLE SPECIALTY WASTE SOLUTIONS INC
Trans 2 EPA ID: CAD983649880
Trans 2 Name: PSC ENVIRONMENTAL SERVICES OF POMONA LP
TSDf EPA ID: CAD008364432
Trans Name: RHO CHEM LLC
TSDf Alt EPA ID: Not reported
TSDf Alt Name: Not reported
Waste Code Description: 311 - Pharmaceutical waste
RCRA Code: D010
Meth Code: H141 - Storage, Bulking, And/Or Transfer Off Site--No Treatment/Reovery (H010-H129) Or (H131-H135)

Map ID
Direction
Distance
Elevation

MAP FINDINGS

Site

Database(s)

EDR ID Number
EPA ID Number

WALGREENS #6413 (Continued)

S113149124

Quantity Tons:	0.003
Waste Quantity:	6
Quantity Unit:	P
Additional Code 1:	D007
Additional Code 2:	Not reported
Additional Code 3:	Not reported
Additional Code 4:	Not reported
Additional Code 5:	Not reported
Shipment Date:	20141110
Creation Date:	1/14/2015 22:14:59
Receipt Date:	20141118
Manifest ID:	006211706FLE
Trans EPA ID:	MNS000110924
Trans Name:	STERICYCLE SPECIALTY WASTE SOLUTIONS INC
Trans 2 EPA ID:	CAD983649880
Trans 2 Name:	PSC ENVIRONMENTAL SERVICES OF POMONA LP
TSDf EPA ID:	CAD008364432
Trans Name:	RHO CHEM LLC
TSDf Alt EPA ID:	Not reported
TSDf Alt Name:	Not reported
Waste Code Description:	311 - Pharmaceutical waste
RCRA Code:	P001
Meth Code:	H141 - Storage, Bulking, And/Or Transfer Off Site--No Treatment/Reovery (H010-H129) Or (H131-H135)
Quantity Tons:	0.0005
Waste Quantity:	1
Quantity Unit:	P
Additional Code 1:	Not reported
Additional Code 2:	Not reported
Additional Code 3:	Not reported
Additional Code 4:	Not reported
Additional Code 5:	Not reported
Shipment Date:	20141110
Creation Date:	1/14/2015 22:14:59
Receipt Date:	20141118
Manifest ID:	006211706FLE
Trans EPA ID:	MNS000110924
Trans Name:	STERICYCLE SPECIALTY WASTE SOLUTIONS INC
Trans 2 EPA ID:	CAD983649880
Trans 2 Name:	PSC ENVIRONMENTAL SERVICES OF POMONA LP
TSDf EPA ID:	CAD008364432
Trans Name:	RHO CHEM LLC
TSDf Alt EPA ID:	Not reported
TSDf Alt Name:	Not reported
Waste Code Description:	311 - Pharmaceutical waste
RCRA Code:	P075
Meth Code:	H141 - Storage, Bulking, And/Or Transfer Off Site--No Treatment/Reovery (H010-H129) Or (H131-H135)
Quantity Tons:	0.0005
Waste Quantity:	1
Quantity Unit:	P
Additional Code 1:	Not reported
Additional Code 2:	Not reported
Additional Code 3:	Not reported
Additional Code 4:	Not reported

Map ID
Direction
Distance
Elevation

MAP FINDINGS

Site

Database(s)

EDR ID Number
EPA ID Number

WALGREENS #6413 (Continued)

S113149124

Additional Code 5:	Not reported
Shipment Date:	20141110
Creation Date:	1/14/2015 22:14:59
Receipt Date:	20141118
Manifest ID:	006211706FLE
Trans EPA ID:	MNS000110924
Trans Name:	STERICYCLE SPECIALTY WASTE SOLUTIONS INC
Trans 2 EPA ID:	CAD983649880
Trans 2 Name:	PSC ENVIRONMENTAL SERVICES OF POMONA LP
TSDf EPA ID:	CAD008364432
Trans Name:	RHO CHEM LLC
TSDf Alt EPA ID:	Not reported
TSDf Alt Name:	Not reported
Waste Code Description:	181 - Other inorganic solid waste Organics
RCRA Code:	Not reported
Meth Code:	H141 - Storage, Bulking, And/Or Transfer Off Site--No Treatment/Reovery (H010-H129) Or (H131-H135)
Quantity Tons:	0.032
Waste Quantity:	64
Quantity Unit:	P
Additional Code 1:	Not reported
Additional Code 2:	Not reported
Additional Code 3:	Not reported
Additional Code 4:	Not reported
Additional Code 5:	Not reported
Shipment Date:	20140908
Creation Date:	2/6/2015 22:15:12
Receipt Date:	20140912
Manifest ID:	007225484FLE
Trans EPA ID:	MNS000110924
Trans Name:	STERICYCLE SPECIALTY WASTE SOLUTIONS INC
Trans 2 EPA ID:	OKD981588791
Trans 2 Name:	TRIAD TRANSPORT INC
TSDf EPA ID:	CAD008364432
Trans Name:	RHO CHEM LLC
TSDf Alt EPA ID:	Not reported
TSDf Alt Name:	Not reported
Waste Code Description:	311 - Pharmaceutical waste
RCRA Code:	P075
Meth Code:	H141 - Storage, Bulking, And/Or Transfer Off Site--No Treatment/Reovery (H010-H129) Or (H131-H135)
Quantity Tons:	0.0005
Waste Quantity:	1
Quantity Unit:	P
Additional Code 1:	Not reported
Additional Code 2:	Not reported
Additional Code 3:	Not reported
Additional Code 4:	Not reported
Additional Code 5:	Not reported
Shipment Date:	20140908
Creation Date:	2/6/2015 22:15:12
Receipt Date:	20140915
Manifest ID:	007225485FLE
Trans EPA ID:	MNS000110924

Map ID
Direction
Distance
Elevation

MAP FINDINGS

Site

Database(s)

EDR ID Number
EPA ID Number

WALGREENS #6413 (Continued)

S113149124

Trans Name:	STERICYCLE SPECIALTY WASTE SOLUTIONS INC
Trans 2 EPA ID:	OKD981588791
Trans 2 Name:	TRIAD TRANSPORT INC
TSDf EPA ID:	NVD980895338
Trans Name:	21ST CENTURY EMN LLC
TSDf Alt EPA ID:	Not reported
TSDf Alt Name:	Not reported
Waste Code Description:	181 - Other inorganic solid waste Organics
RCRA Code:	Not reported
Meth Code:	H141 - Storage, Bulking, And/Or Transfer Off Site--No Treatment/Reovery (H010-H129) Or (H131-H135)
Quantity Tons:	0.0005
Waste Quantity:	1
Quantity Unit:	P
Additional Code 1:	Not reported
Additional Code 2:	Not reported
Additional Code 3:	Not reported
Additional Code 4:	Not reported
Additional Code 5:	Not reported
Shipment Date:	20140908
Creation Date:	2/6/2015 22:15:12
Receipt Date:	20140912
Manifest ID:	007225484FLE
Trans EPA ID:	MNS000110924
Trans Name:	STERICYCLE SPECIALTY WASTE SOLUTIONS INC
Trans 2 EPA ID:	OKD981588791
Trans 2 Name:	TRIAD TRANSPORT INC
TSDf EPA ID:	CAD008364432
Trans Name:	RHO CHEM LLC
TSDf Alt EPA ID:	Not reported
TSDf Alt Name:	Not reported
Waste Code Description:	311 - Pharmaceutical waste
RCRA Code:	P001
Meth Code:	H141 - Storage, Bulking, And/Or Transfer Off Site--No Treatment/Reovery (H010-H129) Or (H131-H135)
Quantity Tons:	0.0005
Waste Quantity:	1
Quantity Unit:	P
Additional Code 1:	Not reported
Additional Code 2:	Not reported
Additional Code 3:	Not reported
Additional Code 4:	Not reported
Additional Code 5:	Not reported
Additional Info:	
Year:	2015
Gen EPA ID:	CAL000323411
Shipment Date:	20151216
Creation Date:	Not reported
Receipt Date:	Not reported
Manifest ID:	008600364FLE
Trans EPA ID:	MNS000110924
Trans Name:	STERICYCLE SPECIALTY WASTE SOLUTIONS INC
Trans 2 EPA ID:	CAD983649880
Trans 2 Name:	PSC ENVIRONMENTAL SERVICES LP

Map ID
Direction
Distance
Elevation

MAP FINDINGS

Site

Database(s)

EDR ID Number
EPA ID Number

WALGREENS #6413 (Continued)

S113149124

TSDF EPA ID: CAD008364432
Trans Name: RHO CHEM LLC
TSDF Alt EPA ID: Not reported
TSDF Alt Name: Not reported
Waste Code Description: 352 - Other organic solids
RCRA Code: Not reported
Meth Code: H141 - Storage, Bulking, And/Or Transfer Off Site--No Treatment/Reovery (H010-H129) Or (H131-H135)

Quantity Tons: 0.043
Waste Quantity: 86
Quantity Unit: P
Additional Code 1: Not reported
Additional Code 2: Not reported
Additional Code 3: Not reported
Additional Code 4: Not reported
Additional Code 5: Not reported

Shipment Date: 20151216
Creation Date: Not reported
Receipt Date: Not reported
Manifest ID: 008600364FLE
Trans EPA ID: MNS000110924
Trans Name: STERICYCLE SPECIALTY WASTE SOLUTIONS INC
Trans 2 EPA ID: CAD983649880
Trans 2 Name: PSC ENVIRONMENTAL SERVICES LP
TSDF EPA ID: CAD008364432
Trans Name: RHO CHEM LLC
TSDF Alt EPA ID: Not reported
TSDF Alt Name: Not reported
Waste Code Description: - Not reported
RCRA Code: Not reported
Meth Code: H141 - Storage, Bulking, And/Or Transfer Off Site--No Treatment/Reovery (H010-H129) Or (H131-H135)

Quantity Tons: 0.0015
Waste Quantity: 3
Quantity Unit: P
Additional Code 1: Not reported
Additional Code 2: Not reported
Additional Code 3: Not reported
Additional Code 4: Not reported
Additional Code 5: Not reported

Shipment Date: 20151216
Creation Date: Not reported
Receipt Date: Not reported
Manifest ID: 008600364FLE
Trans EPA ID: MNS000110924
Trans Name: STERICYCLE SPECIALTY WASTE SOLUTIONS INC
Trans 2 EPA ID: CAD983649880
Trans 2 Name: PSC ENVIRONMENTAL SERVICES LP
TSDF EPA ID: CAD008364432
Trans Name: RHO CHEM LLC
TSDF Alt EPA ID: Not reported
TSDF Alt Name: Not reported
Waste Code Description: 181 - Other inorganic solid waste Organics
RCRA Code: D009
Meth Code: H141 - Storage, Bulking, And/Or Transfer Off Site--No

Map ID
Direction
Distance
Elevation

MAP FINDINGS

Site

Database(s)

EDR ID Number
EPA ID Number

WALGREENS #6413 (Continued)

S113149124

Quantity Tons:	Treatment/Reovery (H010-H129) Or (H131-H135) 0.001
Waste Quantity:	2
Quantity Unit:	P
Additional Code 1:	Not reported
Additional Code 2:	Not reported
Additional Code 3:	Not reported
Additional Code 4:	Not reported
Additional Code 5:	Not reported
Shipment Date:	20151216
Creation Date:	Not reported
Receipt Date:	Not reported
Manifest ID:	008600364FLE
Trans EPA ID:	MNS000110924
Trans Name:	STERICYCLE SPECIALTY WASTE SOLUTIONS INC
Trans 2 EPA ID:	CAD983649880
Trans 2 Name:	PSC ENVIRONMENTAL SERVICES LP
TSDf EPA ID:	CAD008364432
Trans Name:	RHO CHEM LLC
TSDf Alt EPA ID:	Not reported
TSDf Alt Name:	Not reported
Waste Code Description:	122 - Alkaline solution without metals (pH > 12.5)
RCRA Code:	D002
Meth Code:	H141 - Storage, Bulking, And/Or Transfer Off Site--No Treatment/Reovery (H010-H129) Or (H131-H135)
Quantity Tons:	0.012
Waste Quantity:	24
Quantity Unit:	P
Additional Code 1:	Not reported
Additional Code 2:	Not reported
Additional Code 3:	Not reported
Additional Code 4:	Not reported
Additional Code 5:	Not reported
Shipment Date:	20151216
Creation Date:	Not reported
Receipt Date:	Not reported
Manifest ID:	008600364FLE
Trans EPA ID:	MNS000110924
Trans Name:	STERICYCLE SPECIALTY WASTE SOLUTIONS INC
Trans 2 EPA ID:	CAD983649880
Trans 2 Name:	PSC ENVIRONMENTAL SERVICES LP
TSDf EPA ID:	CAD008364432
Trans Name:	RHO CHEM LLC
TSDf Alt EPA ID:	Not reported
TSDf Alt Name:	Not reported
Waste Code Description:	311 - Pharmaceutical waste
RCRA Code:	P001
Meth Code:	H141 - Storage, Bulking, And/Or Transfer Off Site--No Treatment/Reovery (H010-H129) Or (H131-H135)
Quantity Tons:	0.0005
Waste Quantity:	1
Quantity Unit:	P
Additional Code 1:	Not reported
Additional Code 2:	Not reported
Additional Code 3:	Not reported

Map ID
Direction
Distance
Elevation

MAP FINDINGS

Site

Database(s)

EDR ID Number
EPA ID Number

WALGREENS #6413 (Continued)

S113149124

Additional Code 4:	Not reported
Additional Code 5:	Not reported
Shipment Date:	20151216
Creation Date:	3/25/2016 22:15:42
Receipt Date:	20151221
Manifest ID:	008600364FLE
Trans EPA ID:	MNS000110924
Trans Name:	STERICYCLE SPECIALTY WASTE SOLUTIONS INC
Trans 2 EPA ID:	CAD983649880
Trans 2 Name:	PSC ENVIRONMENTAL SERVICES LP
TSDf EPA ID:	CAD008364432
Trans Name:	RHO CHEM LLC
TSDf Alt EPA ID:	Not reported
TSDf Alt Name:	Not reported
Waste Code Description:	214 - Unspecified solvent mixture
RCRA Code:	D001
Meth Code:	H141 - Storage, Bulking, And/Or Transfer Off Site--No Treatment/Reovery (H010-H129) Or (H131-H135)
Quantity Tons:	0.0025
Waste Quantity:	5
Quantity Unit:	P
Additional Code 1:	Not reported
Additional Code 2:	Not reported
Additional Code 3:	Not reported
Additional Code 4:	Not reported
Additional Code 5:	Not reported
Shipment Date:	20151216
Creation Date:	Not reported
Receipt Date:	Not reported
Manifest ID:	008600364FLE
Trans EPA ID:	MNS000110924
Trans Name:	STERICYCLE SPECIALTY WASTE SOLUTIONS INC
Trans 2 EPA ID:	CAD983649880
Trans 2 Name:	PSC ENVIRONMENTAL SERVICES LP
TSDf EPA ID:	CAD008364432
Trans Name:	RHO CHEM LLC
TSDf Alt EPA ID:	Not reported
TSDf Alt Name:	Not reported
Waste Code Description:	- Not reported
RCRA Code:	Not reported
Meth Code:	H141 - Storage, Bulking, And/Or Transfer Off Site--No Treatment/Reovery (H010-H129) Or (H131-H135)
Quantity Tons:	0.024
Waste Quantity:	48
Quantity Unit:	P
Additional Code 1:	Not reported
Additional Code 2:	Not reported
Additional Code 3:	Not reported
Additional Code 4:	Not reported
Additional Code 5:	Not reported
Shipment Date:	20151216
Creation Date:	9/29/2016 18:33:11
Receipt Date:	20151228
Manifest ID:	008600365FLE

Map ID
Direction
Distance
Elevation

MAP FINDINGS

Site

Database(s)

EDR ID Number
EPA ID Number

WALGREENS #6413 (Continued)

S113149124

Trans EPA ID: MNS000110924
Trans Name: STERICYCLE SPECIALTY WASTE SOLUTIONS INC
Trans 2 EPA ID: CAD008364432
Trans 2 Name: RHO CHEM LLC
TSDf EPA ID: NVD980895338
Trans Name: 21ST CENTURY EMN LLC
TSDf Alt EPA ID: Not reported
TSDf Alt Name: Not reported
Waste Code Description: 181 - Other inorganic solid waste Organics
RCRA Code: Not reported
Meth Code: H141 - Storage, Bulking, And/Or Transfer Off Site--No Treatment/Reovery (H010-H129) Or (H131-H135)

Quantity Tons: 0.0005
Waste Quantity: 1
Quantity Unit: P
Additional Code 1: Not reported
Additional Code 2: Not reported
Additional Code 3: Not reported
Additional Code 4: Not reported
Additional Code 5: Not reported

Shipment Date: 20151216
Creation Date: 3/25/2016 22:15:42
Receipt Date: 20151221
Manifest ID: 008600364FLE
Trans EPA ID: MNS000110924
Trans Name: STERICYCLE SPECIALTY WASTE SOLUTIONS INC
Trans 2 EPA ID: CAD983649880
Trans 2 Name: PSC ENVIRONMENTAL SERVICES LP
TSDf EPA ID: CAD008364432
Trans Name: RHO CHEM LLC
TSDf Alt EPA ID: Not reported
TSDf Alt Name: Not reported
Waste Code Description: 311 - Pharmaceutical waste
RCRA Code: P075
Meth Code: H141 - Storage, Bulking, And/Or Transfer Off Site--No Treatment/Reovery (H010-H129) Or (H131-H135)

Quantity Tons: 0.0005
Waste Quantity: 1
Quantity Unit: P
Additional Code 1: Not reported
Additional Code 2: Not reported
Additional Code 3: Not reported
Additional Code 4: Not reported
Additional Code 5: Not reported

Shipment Date: 20151216
Creation Date: 3/25/2016 22:15:42
Receipt Date: 20151221
Manifest ID: 008600364FLE
Trans EPA ID: MNS000110924
Trans Name: STERICYCLE SPECIALTY WASTE SOLUTIONS INC
Trans 2 EPA ID: CAD983649880
Trans 2 Name: PSC ENVIRONMENTAL SERVICES LP
TSDf EPA ID: CAD008364432
Trans Name: RHO CHEM LLC
TSDf Alt EPA ID: Not reported

Map ID
Direction
Distance
Elevation

MAP FINDINGS

Site

Database(s)

EDR ID Number
EPA ID Number

WALGREENS #6413 (Continued)

S113149124

TSDf Alt Name:	Not reported
Waste Code Description:	131 - Aqueous solution (2 < pH < 12.5) containing reactive anions (azide, bromate, chlorate, cyanide, fluoride, hypochlorite, nitrite, perchlorate, and sulfide anions)
RCRA Code:	D001
Meth Code:	H141 - Storage, Bulking, And/Or Transfer Off Site--No Treatment/Reovery (H010-H129) Or (H131-H135)
Quantity Tons:	0.009
Waste Quantity:	18
Quantity Unit:	P
Additional Code 1:	Not reported
Additional Code 2:	Not reported
Additional Code 3:	Not reported
Additional Code 4:	Not reported
Additional Code 5:	Not reported
Additional Info:	
Year:	2017
Gen EPA ID:	CAL000323411
Shipment Date:	20171211
Creation Date:	8/23/2018 18:30:16
Receipt Date:	20171221
Manifest ID:	010706472FLE
Trans EPA ID:	MNS000110924
Trans Name:	STERICYCLE SPECIALTY WASTE SOLUTIONS INC
Trans 2 EPA ID:	CAR000217554
Trans 2 Name:	CRUZ CONTAINERS LOGISTICS INC
TSDf EPA ID:	CAD008364432
Trans Name:	RHO CHEM LLC
TSDf Alt EPA ID:	Not reported
TSDf Alt Name:	Not reported
Waste Code Description:	311 - Pharmaceutical waste
RCRA Code:	P001
Meth Code:	H141 - Storage, Bulking, And/Or Transfer Off Site--No Treatment/Reovery (H010-H129) Or (H131-H135)
Quantity Tons:	0.0005
Waste Quantity:	1
Quantity Unit:	P
Additional Code 1:	Not reported
Additional Code 2:	Not reported
Additional Code 3:	Not reported
Additional Code 4:	Not reported
Additional Code 5:	Not reported
Shipment Date:	20171211
Creation Date:	8/23/2018 18:30:16
Receipt Date:	20171221
Manifest ID:	010706472FLE
Trans EPA ID:	MNS000110924
Trans Name:	STERICYCLE SPECIALTY WASTE SOLUTIONS INC
Trans 2 EPA ID:	CAR000217554
Trans 2 Name:	CRUZ CONTAINERS LOGISTICS INC
TSDf EPA ID:	CAD008364432
Trans Name:	RHO CHEM LLC
TSDf Alt EPA ID:	Not reported
TSDf Alt Name:	Not reported

Map ID
Direction
Distance
Elevation

MAP FINDINGS

Site

Database(s)

EDR ID Number
EPA ID Number

WALGREENS #6413 (Continued)

S113149124

Waste Code Description:	311 - Pharmaceutical waste
RCRA Code:	D010
Meth Code:	H141 - Storage, Bulking, And/Or Transfer Off Site--No Treatment/Reovery (H010-H129) Or (H131-H135)
Quantity Tons:	0.002
Waste Quantity:	4
Quantity Unit:	P
Additional Code 1:	D007
Additional Code 2:	Not reported
Additional Code 3:	Not reported
Additional Code 4:	Not reported
Additional Code 5:	Not reported
Shipment Date:	20171211
Creation Date:	8/23/2018 18:30:16
Receipt Date:	20171221
Manifest ID:	010706472FLE
Trans EPA ID:	MNS000110924
Trans Name:	STERICYCLE SPECIALTY WASTE SOLUTIONS INC
Trans 2 EPA ID:	CAR000217554
Trans 2 Name:	CRUZ CONTAINERS LOGISTICS INC
TSDf EPA ID:	CAD008364432
Trans Name:	RHO CHEM LLC
TSDf Alt EPA ID:	Not reported
TSDf Alt Name:	Not reported
Waste Code Description:	331 - Off-specification, aged, or surplus organics
RCRA Code:	D001
Meth Code:	H141 - Storage, Bulking, And/Or Transfer Off Site--No Treatment/Reovery (H010-H129) Or (H131-H135)
Quantity Tons:	0.0025
Waste Quantity:	5
Quantity Unit:	P
Additional Code 1:	Not reported
Additional Code 2:	Not reported
Additional Code 3:	Not reported
Additional Code 4:	Not reported
Additional Code 5:	Not reported
Shipment Date:	20171211
Creation Date:	8/23/2018 18:30:16
Receipt Date:	20171221
Manifest ID:	010706472FLE
Trans EPA ID:	MNS000110924
Trans Name:	STERICYCLE SPECIALTY WASTE SOLUTIONS INC
Trans 2 EPA ID:	CAR000217554
Trans 2 Name:	CRUZ CONTAINERS LOGISTICS INC
TSDf EPA ID:	CAD008364432
Trans Name:	RHO CHEM LLC
TSDf Alt EPA ID:	Not reported
TSDf Alt Name:	Not reported
Waste Code Description:	331 - Off-specification, aged, or surplus organics
RCRA Code:	D001
Meth Code:	H141 - Storage, Bulking, And/Or Transfer Off Site--No Treatment/Reovery (H010-H129) Or (H131-H135)
Quantity Tons:	0.0015
Waste Quantity:	3
Quantity Unit:	P

Map ID
Direction
Distance
Elevation

MAP FINDINGS

Site

Database(s)

EDR ID Number
EPA ID Number

WALGREENS #6413 (Continued)

S113149124

Additional Code 1: Not reported
Additional Code 2: Not reported
Additional Code 3: Not reported
Additional Code 4: Not reported
Additional Code 5: Not reported

Shipment Date: 20171211
Creation Date: Not reported
Receipt Date: Not reported
Manifest ID: 010706472FLE
Trans EPA ID: MNS000110924
Trans Name: STERICYCLE SPECIALTY WASTE SOLUTIONS INC
Trans 2 EPA ID: CAR000217554
Trans 2 Name: CRUZ CONTAINERS LOGISTICS INC
TSDf EPA ID: CAD008364432
Trans Name: RHO CHEM LLC
TSDf Alt EPA ID: Not reported
TSDf Alt Name: Not reported
Waste Code Description: 311 - Pharmaceutical waste
RCRA Code: D024
Meth Code: H141 - Storage, Bulking, And/Or Transfer Off Site--No Treatment/Reovery (H010-H129) Or (H131-H135)

Quantity Tons: 0.0035
Waste Quantity: 7
Quantity Unit: P
Additional Code 1: Not reported
Additional Code 2: Not reported
Additional Code 3: Not reported
Additional Code 4: Not reported
Additional Code 5: Not reported

Shipment Date: 20171211
Creation Date: Not reported
Receipt Date: Not reported
Manifest ID: 010706472FLE
Trans EPA ID: MNS000110924
Trans Name: STERICYCLE SPECIALTY WASTE SOLUTIONS INC
Trans 2 EPA ID: CAR000217554
Trans 2 Name: CRUZ CONTAINERS LOGISTICS INC
TSDf EPA ID: CAD008364432
Trans Name: RHO CHEM LLC
TSDf Alt EPA ID: Not reported
TSDf Alt Name: Not reported
Waste Code Description: 331 - Off-specification, aged, or surplus organics
RCRA Code: Not reported
Meth Code: H141 - Storage, Bulking, And/Or Transfer Off Site--No Treatment/Reovery (H010-H129) Or (H131-H135)

Quantity Tons: 0.038
Waste Quantity: 76
Quantity Unit: P
Additional Code 1: Not reported
Additional Code 2: Not reported
Additional Code 3: Not reported
Additional Code 4: Not reported
Additional Code 5: Not reported

Shipment Date: 20171211

Map ID
Direction
Distance
Elevation

MAP FINDINGS

Site

Database(s)

EDR ID Number
EPA ID Number

WALGREENS #6413 (Continued)

S113149124

Creation Date:	Not reported
Receipt Date:	Not reported
Manifest ID:	010706472FLE
Trans EPA ID:	MNS000110924
Trans Name:	STERICYCLE SPECIALTY WASTE SOLUTIONS INC
Trans 2 EPA ID:	CAR000217554
Trans 2 Name:	CRUZ CONTAINERS LOGISTICS INC
TSDf EPA ID:	CAD008364432
Trans Name:	RHO CHEM LLC
TSDf Alt EPA ID:	Not reported
TSDf Alt Name:	Not reported
Waste Code Description:	352 - Other organic solids
RCRA Code:	Not reported
Meth Code:	H141 - Storage, Bulking, And/Or Transfer Off Site--No Treatment/Reovery (H010-H129) Or (H131-H135)
Quantity Tons:	0.01
Waste Quantity:	20
Quantity Unit:	P
Additional Code 1:	Not reported
Additional Code 2:	Not reported
Additional Code 3:	Not reported
Additional Code 4:	Not reported
Additional Code 5:	Not reported
Shipment Date:	20171017
Creation Date:	6/27/2018 18:30:40
Receipt Date:	20171020
Manifest ID:	010706298FLE
Trans EPA ID:	MNS000110924
Trans Name:	STERICYCLE SPECIALTY WASTE SOLUTIONS INC
Trans 2 EPA ID:	CAR000217554
Trans 2 Name:	CRUZ CONTAINERS LOGISTICS INC
TSDf EPA ID:	CAD008364432
Trans Name:	RHO CHEM LLC
TSDf Alt EPA ID:	Not reported
TSDf Alt Name:	Not reported
Waste Code Description:	131 - Aqueous solution (2 < pH < 12.5) containing reactive anions (azide, bromate, chlorate, cyanide, fluoride, hypochlorite, nitrite, perchlorate, and sulfide anions)
RCRA Code:	D001
Meth Code:	H141 - Storage, Bulking, And/Or Transfer Off Site--No Treatment/Reovery (H010-H129) Or (H131-H135)
Quantity Tons:	0.004
Waste Quantity:	8
Quantity Unit:	P
Additional Code 1:	Not reported
Additional Code 2:	Not reported
Additional Code 3:	Not reported
Additional Code 4:	Not reported
Additional Code 5:	Not reported
Shipment Date:	20171017
Creation Date:	Not reported
Receipt Date:	Not reported
Manifest ID:	010706298FLE
Trans EPA ID:	MNS000110924
Trans Name:	STERICYCLE SPECIALTY WASTE SOLUTIONS INC

Map ID
Direction
Distance
Elevation

MAP FINDINGS

Site

Database(s)

EDR ID Number
EPA ID Number

WALGREENS #6413 (Continued)

S113149124

Trans 2 EPA ID: CAR000217554
Trans 2 Name: CRUZ CONTAINERS LOGISTICS INC
TSDf EPA ID: CAD008364432
Trans Name: RHO CHEM LLC
TSDf Alt EPA ID: Not reported
TSDf Alt Name: Not reported
Waste Code Description: 311 - Pharmaceutical waste
RCRA Code: P001
Meth Code: H141 - Storage, Bulking, And/Or Transfer Off Site--No Treatment/Reovery (H010-H129) Or (H131-H135)

Quantity Tons: 0.0005
Waste Quantity: 1
Quantity Unit: P
Additional Code 1: Not reported
Additional Code 2: Not reported
Additional Code 3: Not reported
Additional Code 4: Not reported
Additional Code 5: Not reported

Shipment Date: 20171017
Creation Date: Not reported
Receipt Date: Not reported
Manifest ID: 010706298FLE
Trans EPA ID: MNS000110924
Trans Name: STERICYCLE SPECIALTY WASTE SOLUTIONS INC
Trans 2 EPA ID: CAR000217554
Trans 2 Name: CRUZ CONTAINERS LOGISTICS INC
TSDf EPA ID: CAD008364432
Trans Name: RHO CHEM LLC
TSDf Alt EPA ID: Not reported
TSDf Alt Name: Not reported
Waste Code Description: 352 - Other organic solids
RCRA Code: Not reported
Meth Code: H141 - Storage, Bulking, And/Or Transfer Off Site--No Treatment/Reovery (H010-H129) Or (H131-H135)

Quantity Tons: 0.037
Waste Quantity: 74
Quantity Unit: P
Additional Code 1: Not reported
Additional Code 2: Not reported
Additional Code 3: Not reported
Additional Code 4: Not reported
Additional Code 5: Not reported

Additional Info:
Year: 2013
Gen EPA ID: CAL000323411

Shipment Date: 20131204
Creation Date: 5/20/2014 22:14:51
Receipt Date: 20131220
Manifest ID: 005952720FLE
Trans EPA ID: MNS000110924
Trans Name: STERICYCLE SPECIALTY WASTE SOLUTIONS INC
Trans 2 EPA ID: OKD981588791
Trans 2 Name: TRIAD TRANSPORT INC
TSDf EPA ID: INR000110197

Map ID
Direction
Distance
Elevation

MAP FINDINGS

Site

Database(s)

EDR ID Number
EPA ID Number

WALGREENS #6413 (Continued)

S113149124

Trans Name:	STERICYCLE INC
TSDF Alt EPA ID:	Not reported
TSDF Alt Name:	Not reported
Waste Code Description:	214 - Unspecified solvent mixture
RCRA Code:	D001
Meth Code:	H141 - Storage, Bulking, And/Or Transfer Off Site--No Treatment/Reovery (H010-H129) Or (H131-H135)
Quantity Tons:	0.0075
Waste Quantity:	15
Quantity Unit:	P
Additional Code 1:	Not reported
Additional Code 2:	Not reported
Additional Code 3:	Not reported
Additional Code 4:	Not reported
Additional Code 5:	Not reported
Shipment Date:	20131204
Creation Date:	5/20/2014 22:14:51
Receipt Date:	20131220
Manifest ID:	005952720FLE
Trans EPA ID:	MNS000110924
Trans Name:	STERICYCLE SPECIALTY WASTE SOLUTIONS INC
Trans 2 EPA ID:	OKD981588791
Trans 2 Name:	TRIAD TRANSPORT INC
TSDF EPA ID:	INR000110197
Trans Name:	STERICYCLE INC
TSDF Alt EPA ID:	Not reported
TSDF Alt Name:	Not reported
Waste Code Description:	214 - Unspecified solvent mixture
RCRA Code:	D001
Meth Code:	H141 - Storage, Bulking, And/Or Transfer Off Site--No Treatment/Reovery (H010-H129) Or (H131-H135)
Quantity Tons:	0.002
Waste Quantity:	4
Quantity Unit:	P
Additional Code 1:	Not reported
Additional Code 2:	Not reported
Additional Code 3:	Not reported
Additional Code 4:	Not reported
Additional Code 5:	Not reported
Shipment Date:	20131204
Creation Date:	5/20/2014 22:14:51
Receipt Date:	20131220
Manifest ID:	005952720FLE
Trans EPA ID:	MNS000110924
Trans Name:	STERICYCLE SPECIALTY WASTE SOLUTIONS INC
Trans 2 EPA ID:	OKD981588791
Trans 2 Name:	TRIAD TRANSPORT INC
TSDF EPA ID:	INR000110197
Trans Name:	STERICYCLE INC
TSDF Alt EPA ID:	Not reported
TSDF Alt Name:	Not reported
Waste Code Description:	791 - Liquids with pH < 2 792 Liquids with pH < 2 with metals
RCRA Code:	D002
Meth Code:	H141 - Storage, Bulking, And/Or Transfer Off Site--No Treatment/Reovery (H010-H129) Or (H131-H135)

Map ID
Direction
Distance
Elevation

MAP FINDINGS

Site

Database(s)

EDR ID Number
EPA ID Number

WALGREENS #6413 (Continued)

S113149124

Quantity Tons:	0.003
Waste Quantity:	6
Quantity Unit:	P
Additional Code 1:	Not reported
Additional Code 2:	Not reported
Additional Code 3:	Not reported
Additional Code 4:	Not reported
Additional Code 5:	Not reported
Shipment Date:	20131204
Creation Date:	5/20/2014 22:14:51
Receipt Date:	20131220
Manifest ID:	005952720FLE
Trans EPA ID:	MNS000110924
Trans Name:	STERICYCLE SPECIALTY WASTE SOLUTIONS INC
Trans 2 EPA ID:	OKD981588791
Trans 2 Name:	TRIAD TRANSPORT INC
TSDf EPA ID:	INR000110197
Trans Name:	STERICYCLE INC
TSDf Alt EPA ID:	Not reported
TSDf Alt Name:	Not reported
Waste Code Description:	311 - Pharmaceutical waste
RCRA Code:	P075
Meth Code:	H141 - Storage, Bulking, And/Or Transfer Off Site--No Treatment/Reovery (H010-H129) Or (H131-H135)
Quantity Tons:	0.0005
Waste Quantity:	1
Quantity Unit:	P
Additional Code 1:	Not reported
Additional Code 2:	Not reported
Additional Code 3:	Not reported
Additional Code 4:	Not reported
Additional Code 5:	Not reported
Shipment Date:	20130927
Creation Date:	Not reported
Receipt Date:	Not reported
Manifest ID:	005953499FLE
Trans EPA ID:	MNS000110924
Trans Name:	STERICYCLE SPECIALTY WASTE SOLUTIONS INC
Trans 2 EPA ID:	OKD981588791
Trans 2 Name:	TRIAD TRANSPORT INC
TSDf EPA ID:	INR000110197
Trans Name:	STERICYCLE INC
TSDf Alt EPA ID:	Not reported
TSDf Alt Name:	Not reported
Waste Code Description:	- Not reported
RCRA Code:	Not reported
Meth Code:	- Not reported
Quantity Tons:	0.001
Waste Quantity:	2
Quantity Unit:	P
Additional Code 1:	Not reported
Additional Code 2:	Not reported
Additional Code 3:	Not reported
Additional Code 4:	Not reported
Additional Code 5:	Not reported

Map ID
Direction
Distance
Elevation

MAP FINDINGS

Site

Database(s)

EDR ID Number
EPA ID Number

WALGREENS #6413 (Continued)

S113149124

Shipment Date: 20130927
Creation Date: Not reported
Receipt Date: Not reported
Manifest ID: 005953499FLE
Trans EPA ID: MNS000110924
Trans Name: STERICYCLE SPECIALTY WASTE SOLUTIONS INC
Trans 2 EPA ID: OKD981588791
Trans 2 Name: TRIAD TRANSPORT INC
TSDf EPA ID: INR000110197
Trans Name: STERICYCLE INC
TSDf Alt EPA ID: Not reported
TSDf Alt Name: Not reported
Waste Code Description: - Not reported
RCRA Code: Not reported
Meth Code: - Not reported
Quantity Tons: 0.0045
Waste Quantity: 9
Quantity Unit: P
Additional Code 1: Not reported
Additional Code 2: Not reported
Additional Code 3: Not reported
Additional Code 4: Not reported
Additional Code 5: Not reported

Shipment Date: 20130927
Creation Date: Not reported
Receipt Date: Not reported
Manifest ID: 005953499FLE
Trans EPA ID: MNS000110924
Trans Name: STERICYCLE SPECIALTY WASTE SOLUTIONS INC
Trans 2 EPA ID: OKD981588791
Trans 2 Name: TRIAD TRANSPORT INC
TSDf EPA ID: INR000110197
Trans Name: STERICYCLE INC
TSDf Alt EPA ID: Not reported
TSDf Alt Name: Not reported
Waste Code Description: - Not reported
RCRA Code: Not reported
Meth Code: - Not reported
Quantity Tons: 0.002
Waste Quantity: 4
Quantity Unit: P
Additional Code 1: Not reported
Additional Code 2: Not reported
Additional Code 3: Not reported
Additional Code 4: Not reported
Additional Code 5: Not reported

Shipment Date: 20130927
Creation Date: Not reported
Receipt Date: Not reported
Manifest ID: 005953499FLE
Trans EPA ID: MNS000110924
Trans Name: STERICYCLE SPECIALTY WASTE SOLUTIONS INC
Trans 2 EPA ID: OKD981588791
Trans 2 Name: TRIAD TRANSPORT INC
TSDf EPA ID: INR000110197

Map ID
Direction
Distance
Elevation

MAP FINDINGS

Site

Database(s)

EDR ID Number
EPA ID Number

WALGREENS #6413 (Continued)

S113149124

Trans Name:	STERICYCLE INC
TSDF Alt EPA ID:	Not reported
TSDF Alt Name:	Not reported
Waste Code Description:	331 - Off-specification, aged, or surplus organics
RCRA Code:	Not reported
Meth Code:	- Not reported
Quantity Tons:	0.014
Waste Quantity:	28
Quantity Unit:	P
Additional Code 1:	Not reported
Additional Code 2:	Not reported
Additional Code 3:	Not reported
Additional Code 4:	Not reported
Additional Code 5:	Not reported
Shipment Date:	20130927
Creation Date:	Not reported
Receipt Date:	Not reported
Manifest ID:	005953499FLE
Trans EPA ID:	MNS000110924
Trans Name:	STERICYCLE SPECIALTY WASTE SOLUTIONS INC
Trans 2 EPA ID:	OKD981588791
Trans 2 Name:	TRIAD TRANSPORT INC
TSDF EPA ID:	INR000110197
Trans Name:	STERICYCLE INC
TSDF Alt EPA ID:	Not reported
TSDF Alt Name:	Not reported
Waste Code Description:	- Not reported
RCRA Code:	Not reported
Meth Code:	- Not reported
Quantity Tons:	0.071
Waste Quantity:	142
Quantity Unit:	P
Additional Code 1:	Not reported
Additional Code 2:	Not reported
Additional Code 3:	Not reported
Additional Code 4:	Not reported
Additional Code 5:	Not reported
Shipment Date:	20130927
Creation Date:	Not reported
Receipt Date:	Not reported
Manifest ID:	005953499FLE
Trans EPA ID:	MNS000110924
Trans Name:	STERICYCLE SPECIALTY WASTE SOLUTIONS INC
Trans 2 EPA ID:	OKD981588791
Trans 2 Name:	TRIAD TRANSPORT INC
TSDF EPA ID:	INR000110197
Trans Name:	STERICYCLE INC
TSDF Alt EPA ID:	Not reported
TSDF Alt Name:	Not reported
Waste Code Description:	331 - Off-specification, aged, or surplus organics
RCRA Code:	Not reported
Meth Code:	- Not reported
Quantity Tons:	0.1445
Waste Quantity:	289
Quantity Unit:	P

Map ID
Direction
Distance
Elevation

MAP FINDINGS

Site

Database(s)

EDR ID Number
EPA ID Number

WALGREENS #6413 (Continued)

S113149124

Additional Code 1: Not reported
Additional Code 2: Not reported
Additional Code 3: Not reported
Additional Code 4: Not reported
Additional Code 5: Not reported

Additional Info:

Year: 2008
Gen EPA ID: CAL000323411

Shipment Date: 20081002
Creation Date: 3/9/2009 18:30:21
Receipt Date: 20081013
Manifest ID: 001109860FLE
Trans EPA ID: SCD987584778
Trans Name: SUMTER TRANSPORT COMPANY
Trans 2 EPA ID: OKD981588791
Trans 2 Name: TRIAD TRANSPORT
TSDf EPA ID: OHD083377010
Trans Name: ENVIRONMENTAL ENTERPRISES INC
TSDf Alt EPA ID: Not reported
TSDf Alt Name: Not reported
Waste Code Description: 135 - Unspecified aqueous solution
RCRA Code: Not reported
Meth Code: - Not reported
Quantity Tons: 0.0235
Waste Quantity: 47
Quantity Unit: P
Additional Code 1: Not reported
Additional Code 2: Not reported
Additional Code 3: Not reported
Additional Code 4: Not reported
Additional Code 5: Not reported

Shipment Date: 20081002
Creation Date: 3/9/2009 18:30:21
Receipt Date: 20081013
Manifest ID: 001109860FLE
Trans EPA ID: SCD987584778
Trans Name: SUMTER TRANSPORT COMPANY
Trans 2 EPA ID: OKD981588791
Trans 2 Name: TRIAD TRANSPORT
TSDf EPA ID: OHD083377010
Trans Name: ENVIRONMENTAL ENTERPRISES INC
TSDf Alt EPA ID: Not reported
TSDf Alt Name: Not reported
Waste Code Description: 214 - Unspecified solvent mixture
RCRA Code: D001
Meth Code: H141 - Storage, Bulking, And/Or Transfer Off Site--No Treatment/Recovery (H010-H129) Or (H131-H135)
Quantity Tons: 0.0335
Waste Quantity: 67
Quantity Unit: P
Additional Code 1: Not reported
Additional Code 2: Not reported
Additional Code 3: Not reported
Additional Code 4: Not reported

Map ID
Direction
Distance
Elevation

MAP FINDINGS

Site

Database(s)

EDR ID Number
EPA ID Number

WALGREENS #6413 (Continued)

S113149124

Additional Code 5:	Not reported
Shipment Date:	20081002
Creation Date:	3/9/2009 18:30:21
Receipt Date:	20081013
Manifest ID:	001109860FLE
Trans EPA ID:	SCD987584778
Trans Name:	SUMTER TRANSPORT COMPANY
Trans 2 EPA ID:	OKD981588791
Trans 2 Name:	TRIAD TRANSPORT
TSDf EPA ID:	OHD083377010
Trans Name:	ENVIRONMENTAL ENTERPRISES INC
TSDf Alt EPA ID:	Not reported
TSDf Alt Name:	Not reported
Waste Code Description:	135 - Unspecified aqueous solution
RCRA Code:	Not reported
Meth Code:	- Not reported
Quantity Tons:	0.0125
Waste Quantity:	25
Quantity Unit:	P
Additional Code 1:	Not reported
Additional Code 2:	Not reported
Additional Code 3:	Not reported
Additional Code 4:	Not reported
Additional Code 5:	Not reported
Shipment Date:	20080701
Creation Date:	12/8/2008 18:30:18
Receipt Date:	20080715
Manifest ID:	001109563FLE
Trans EPA ID:	SCD987584778
Trans Name:	SUMTER TRANSPORT COMPANY
Trans 2 EPA ID:	OKD981588791
Trans 2 Name:	TRIAD TRANSPORT
TSDf EPA ID:	OHD083377010
Trans Name:	ENVIRONMENTAL ENTERPRISES INC
TSDf Alt EPA ID:	Not reported
TSDf Alt Name:	Not reported
Waste Code Description:	135 - Unspecified aqueous solution
RCRA Code:	Not reported
Meth Code:	- Not reported
Quantity Tons:	0.0175
Waste Quantity:	35
Quantity Unit:	P
Additional Code 1:	Not reported
Additional Code 2:	Not reported
Additional Code 3:	Not reported
Additional Code 4:	Not reported
Additional Code 5:	Not reported
Shipment Date:	20080701
Creation Date:	12/8/2008 18:30:18
Receipt Date:	20080715
Manifest ID:	001109563FLE
Trans EPA ID:	SCD987584778
Trans Name:	SUMTER TRANSPORT COMPANY
Trans 2 EPA ID:	OKD981588791

Map ID
Direction
Distance
Elevation

MAP FINDINGS

Site

Database(s)

EDR ID Number
EPA ID Number

WALGREENS #6413 (Continued)

S113149124

Trans 2 Name: TRIAD TRANSPORT
TSDf EPA ID: OHD083377010
Trans Name: ENVIRONMENTAL ENTERPRISES INC
TSDf Alt EPA ID: Not reported
TSDf Alt Name: Not reported
Waste Code Description: 214 - Unspecified solvent mixture
RCRA Code: D001
Meth Code: H141 - Storage, Bulking, And/Or Transfer Off Site--No Treatment/Reovery (H010-H129) Or (H131-H135)

Quantity Tons: 0.0035
Waste Quantity: 7
Quantity Unit: P
Additional Code 1: Not reported
Additional Code 2: Not reported
Additional Code 3: Not reported
Additional Code 4: Not reported
Additional Code 5: Not reported

Shipment Date: 20080701
Creation Date: 12/8/2008 18:30:18
Receipt Date: 20080715
Manifest ID: 001109563FLE
Trans EPA ID: SCD987584778
Trans Name: SUMTER TRANSPORT COMPANY
Trans 2 EPA ID: OKD981588791
Trans 2 Name: TRIAD TRANSPORT
TSDf EPA ID: OHD083377010
Trans Name: ENVIRONMENTAL ENTERPRISES INC
TSDf Alt EPA ID: Not reported
TSDf Alt Name: Not reported
Waste Code Description: 122 - Alkaline solution without metals (pH > 12.5)
RCRA Code: D002
Meth Code: H121 - Neutralization Only
Quantity Tons: 0.0015
Waste Quantity: 3
Quantity Unit: P
Additional Code 1: Not reported
Additional Code 2: Not reported
Additional Code 3: Not reported
Additional Code 4: Not reported
Additional Code 5: Not reported

HWTS:

Name: WALGREENS #6413
Address: 230 N LA BREA AVE
Address 2: Not reported
City,State,Zip: INGLEWOOD, CA 90301
EPA ID: CAL000323411
Inactive Date: 09/28/2020
Create Date: 08/10/2007
Last Act Date: 04/06/2021
Mailing Name: Not reported
Mailing Address: 104 WILMOT RD 5TH FLR MS 1450
Mailing Address 2: Not reported
Mailing City,State,Zip: DEERFIELD, IL 60015
Owner Name: WALGREEN CO.
Owner Address: 200 WILMOT RD MS 2273

Map ID
Direction
Distance
Elevation

MAP FINDINGS

Site

Database(s)

EDR ID Number
EPA ID Number

WALGREENS #6413 (Continued)

S113149124

Owner Address 2: Not reported
Owner City,State,Zip: DEERFIELD, IL 600150000
Contact Name: KARINA ROMERO
Contact Address: 3207 GREY HAWK CT., SUITE 200
Contact Address 2: Not reported
City,State,Zip: CARLSBAD, CA 92010

NAICS:

EPA ID: CAL000323411
Create Date: 2007-08-10 11:46:23.050
NAICS Code: 99999
NAICS Description: Not Otherwise Specified
Issued EPA ID Date: 2007-08-10 11:46:23.05000
Inactive Date: 2020-09-28 00:00:00
Facility Name: WALGREENS #6413
Facility Address: 230 N LA BREA AVE
Facility Address 2: Not reported
Facility City: INGLEWOOD
Facility County: Not reported
Facility State: CA
Facility Zip: 90301

Name: WALGREENS #6413
Address: 230 N LA BREA AVE
Address 2: Not reported
City,State,Zip: INGLEWOOD, CA 90301
EPA ID: CAR000317834
Inactive Date: Not reported
Create Date: 01/13/2021
Last Act Date: 01/13/2021
Mailing Name: Not reported
Mailing Address: 104 WILMOT RD 5TH FL MS1434
Mailing Address 2: Not reported
Mailing City,State,Zip: DEERFIELD, IL 60015
Owner Name: WALGREEN CO
Owner Address: 200 WILMOT RD
Owner Address 2: Not reported
Owner City,State,Zip: DEERFIELD, IL 600150000
Contact Name: AMBER DURKIN
Contact Address: 104 WILMOT RD 5TH FL MS1434
Contact Address 2: Not reported
City,State,Zip: DEERFIELD, IL 60015

NAICS:

EPA ID: CAR000317834
Create Date: 2021-01-13 15:49:11.403
NAICS Code: 446110
NAICS Description: Pharmacies and Drug Stores
Issued EPA ID Date: 2021-01-13 15:49:11.40000
Inactive Date: Not reported
Facility Name: WALGREENS #6413
Facility Address: 230 N LA BREA AVE
Facility Address 2: Not reported
Facility City: INGLEWOOD
Facility County: Not reported
Facility State: CA
Facility Zip: 90301

Map ID
 Direction
 Distance
 Elevation

MAP FINDINGS

Site

Database(s)

EDR ID Number
 EPA ID Number

X260
WSW
 < 1/8
 0.078 mi.
 412 ft.

WALGREENS #6413
230 N LA BREA AVE
INGLEWOOD, CA 90301

RCRA-SQG 1016954296
RCRA-VSQG CAL000323411

Site 3 of 9 in cluster X

Relative:
Lower
Actual:
130 ft.

RCRA-VSQG:		2020-07-20 00:00:00.0
Date Form Received by Agency:		2020-07-20 00:00:00.0
Handler Name:	WALGREENS #6413	
Handler Address:		230 N LA BREA AVE
Handler City,State,Zip:		INGLEWOOD, CA 90301
EPA ID:		CAL000323411
Contact Name:		AMBER DURKIN
Contact Address:		WILMOT RD, 5TH FL, MS#1450
Contact City,State,Zip:		DEEFIELD, IL 60015
Contact Telephone:		847-964-8816
Contact Fax:		Not reported
Contact Email:		AMBER.DURKIN@WALGREENS.COM
Contact Title:		APS SAFETY MANAGER, NON-RETAIL / SUPPLY CHAIN
EPA Region:		09
Land Type:		Private
Federal Waste Generator Description:		Small Quantity Generator
Non-Notifier:		Not reported
Biennial Report Cycle:		2019
Accessibility:		Not reported
Active Site Indicator:		Handler Activities
State District Owner:		Not reported
State District:		Not reported
Mailing Address:		GREYHAWK CT. SUITE 200
Mailing City,State,Zip:		CARLSBAD, CA 92010
Owner Name:		ANCHOR METRO LLC
Owner Type:		Private
Operator Name:		WALGREEN CO.
Operator Type:		Private
Short-Term Generator Activity:		No
Importer Activity:		No
Mixed Waste Generator:		No
Transporter Activity:		No
Transfer Facility Activity:		No
Recycler Activity with Storage:		No
Small Quantity On-Site Burner Exemption:		No
Smelting Melting and Refining Furnace Exemption:		No
Underground Injection Control:		No
Off-Site Waste Receipt:		No
Universal Waste Indicator:		No
Universal Waste Destination Facility:		No
Federal Universal Waste:		No
Active Site Fed-Reg Treatment Storage and Disposal Facility:		Not reported
Active Site Converter Treatment storage and Disposal Facility:		Not reported
Active Site State-Reg Treatment Storage and Disposal Facility:		Not reported
Active Site State-Reg Handler:		---
Federal Facility Indicator:		Not reported
Hazardous Secondary Material Indicator:		N
Sub-Part K Indicator:		Not reported
Commercial TSD Indicator:		No
Treatment Storage and Disposal Type:		Not reported
2018 GPRA Permit Baseline:		Not on the Baseline
2018 GPRA Renewals Baseline:		Not on the Baseline
Permit Renewals Workload Universe:		Not reported

Map ID
Direction
Distance
Elevation

MAP FINDINGS

Site

Database(s)

EDR ID Number
EPA ID Number

WALGREENS #6413 (Continued)

1016954296

Permit Workload Universe:	Not reported
Permit Progress Universe:	Not reported
Post-Closure Workload Universe:	Not reported
Closure Workload Universe:	Not reported
202 GPRA Corrective Action Baseline:	No
Corrective Action Workload Universe:	No
Subject to Corrective Action Universe:	No
Non-TSDFs Where RCRA CA has Been Imposed Universe:	No
TSDFs Potentially Subject to CA Under 3004 (u)/(v) Universe:	No
TSDFs Only Subject to CA under Discretionary Auth Universe:	No
Corrective Action Priority Ranking:	No NCAPS ranking
Environmental Control Indicator:	No
Institutional Control Indicator:	No
Human Exposure Controls Indicator:	N/A
Groundwater Controls Indicator:	N/A
Operating TSDF Universe:	Not reported
Full Enforcement Universe:	Not reported
Significant Non-Complier Universe:	No
Unaddressed Significant Non-Complier Universe:	No
Addressed Significant Non-Complier Universe:	No
Significant Non-Complier With a Compliance Schedule Universe:	No
Financial Assurance Required:	Not reported
Handler Date of Last Change:	2020-10-09 17:26:19.0
Recognized Trader-Importer:	No
Recognized Trader-Exporter:	No
Importer of Spent Lead Acid Batteries:	No
Exporter of Spent Lead Acid Batteries:	No
Recycler Activity Without Storage:	No
Manifest Broker:	No
Sub-Part P Indicator:	No

Biennial: List of Years

Year: 2019

[Click Here for Biennial Reporting System Data:](#)

Year: 2017

[Click Here for Biennial Reporting System Data:](#)

Year: 2015

[Click Here for Biennial Reporting System Data:](#)

Year: 2013

[Click Here for Biennial Reporting System Data:](#)

Hazardous Waste Summary:

Waste Code:	D001
Waste Description:	IGNITABLE WASTE
Waste Code:	D002
Waste Description:	CORROSIVE WASTE
Waste Code:	D005
Waste Description:	BARIUM
Waste Code:	D007

Map ID
Direction
Distance
Elevation

MAP FINDINGS

Site

Database(s)

EDR ID Number
EPA ID Number

WALGREENS #6413 (Continued)

1016954296

Waste Description:	CHROMIUM
Waste Code:	D009
Waste Description:	MERCURY
Waste Code:	D010
Waste Description:	SELENIUM
Waste Code:	D016
Waste Description:	2,4-D (2,4-DICHLOROPHENOXYACETIC ACID)
Waste Code:	D022
Waste Description:	CHLOROFORM
Waste Code:	D024
Waste Description:	M-CRESOL
Waste Code:	P001
Waste Description:	2H-1-BENZOPYRAN-2-ONE, 4-HYDROXY-3-(3-OXO-1-PHENYLBUTYL)-, & SALTS, WHEN PRESENT AT CONCENTRATIONS GREATER THAN 0.3% (OR) WARFARIN, & SALTS, WHEN PRESENT AT CONCENTRATIONS GREATER THAN 0.3%
Waste Code:	P075
Waste Description:	NICOTINE, & SALTS (OR) PYRIDINE, 3-(1-METHYL-2-PYRROLIDINYL)-,(S)-, & SALTS
Waste Code:	U034
Waste Description:	ACETALDEHYDE, TRICHLORO- (OR) CHLORAL
Waste Code:	U058
Waste Description:	2H-1,3,2-OXAZAPHOSPHORIN-2-AMINE, N,N-BIS(2-CHLOROETHYL)TETRAHYDRO-, 2-OXIDE (OR) CYCLOPHOSPHAMIDE
Waste Code:	U129
Waste Description:	CYCLOHEXANE, 1,2,3,4,5,6-HEXACHLORO-, (1ALPHA, 2ALPHA, 3BETA, 4ALPHA, 5ALPHA, 6BETA)- (OR) LINDANE
Waste Code:	U150
Waste Description:	L-PHENYLALANINE, 4-[BIS(2-CHLOROETHYL)AMINO]- (OR) MELPHALAN
Waste Code:	U165
Waste Description:	NAPHTHALENE
Waste Code:	U188
Waste Description:	PHENOL
Waste Code:	U205
Waste Description:	SELENIUM SULFIDE (OR) SELENIUM SULFIDE SES2 (R,T)

Handler - Owner Operator:

Owner/Operator Indicator:	Owner
Owner/Operator Name:	ANCHOR MERO LLC
Legal Status:	Private
Date Became Current:	2002-10-16 00:00:00.
Date Ended Current:	Not reported
Owner/Operator Address:	227 20TH ST STE 100
Owner/Operator City,State,Zip:	NEWPORT BEACH, CA 92663

Map ID
Direction
Distance
Elevation

MAP FINDINGS

Site

Database(s)

EDR ID Number
EPA ID Number

WALGREENS #6413 (Continued)

1016954296

Owner/Operator Telephone:	949-644-6000
Owner/Operator Telephone Ext:	Not reported
Owner/Operator Fax:	Not reported
Owner/Operator Email:	Not reported
Owner/Operator Indicator:	Operator
Owner/Operator Name:	WALGREEN CO.
Legal Status:	Private
Date Became Current:	2001-11-16 00:00:00.
Date Ended Current:	Not reported
Owner/Operator Address:	Not reported
Owner/Operator City,State,Zip:	Not reported
Owner/Operator Telephone:	Not reported
Owner/Operator Telephone Ext:	Not reported
Owner/Operator Fax:	Not reported
Owner/Operator Email:	Not reported
Owner/Operator Indicator:	Operator
Owner/Operator Name:	WALGREEN CO.
Legal Status:	Private
Date Became Current:	2001-10-31 00:00:00.
Date Ended Current:	Not reported
Owner/Operator Address:	200 WILMOT DRIVE, MAIL STOP #2273
Owner/Operator City,State,Zip:	DEEFIELD, IL 60015
Owner/Operator Telephone:	847-315-2812
Owner/Operator Telephone Ext:	Not reported
Owner/Operator Fax:	Not reported
Owner/Operator Email:	KIM.DASCOLI@WALGREENS.COM
Owner/Operator Indicator:	Owner
Owner/Operator Name:	ANCHOR METRO LLC
Legal Status:	Private
Date Became Current:	2001-10-31 00:00:00.
Date Ended Current:	Not reported
Owner/Operator Address:	227 227 20TH ST STE 100
Owner/Operator City,State,Zip:	NEWPORT BEACH, CA 92663
Owner/Operator Telephone:	Not reported
Owner/Operator Telephone Ext:	Not reported
Owner/Operator Fax:	Not reported
Owner/Operator Email:	Not reported
Owner/Operator Indicator:	Owner
Owner/Operator Name:	ANCHOR METRO LLC
Legal Status:	Private
Date Became Current:	2001-10-31 00:00:00.
Date Ended Current:	Not reported
Owner/Operator Address:	227 227 20TH ST STE 100
Owner/Operator City,State,Zip:	NEWPORT BEACH, CA 92663
Owner/Operator Telephone:	949-644-6000
Owner/Operator Telephone Ext:	Not reported
Owner/Operator Fax:	Not reported
Owner/Operator Email:	KIM.DASCOLI@WALGREENS.COM
Owner/Operator Indicator:	Operator
Owner/Operator Name:	WALGREEN CO.
Legal Status:	Private
Date Became Current:	2001-10-31 00:00:00.

Map ID
Direction
Distance
Elevation

MAP FINDINGS

Site

Database(s)

EDR ID Number
EPA ID Number

WALGREENS #6413 (Continued)

1016954296

Date Ended Current: Not reported
Owner/Operator Address: 200 WILMONT RD.
Owner/Operator City,State,Zip: DEEFIELD, IL 60015
Owner/Operator Telephone: Not reported
Owner/Operator Telephone Ext: Not reported
Owner/Operator Fax: Not reported
Owner/Operator Email: Not reported

Owner/Operator Indicator: Operator
Owner/Operator Name: WALGREEN CO
Legal Status: Private
Date Became Current: 2002-10-16 00:00:00.
Date Ended Current: Not reported
Owner/Operator Address: Not reported
Owner/Operator City,State,Zip: Not reported
Owner/Operator Telephone: Not reported
Owner/Operator Telephone Ext: Not reported
Owner/Operator Fax: Not reported
Owner/Operator Email: Not reported

Owner/Operator Indicator: Owner
Owner/Operator Name: ANCHOR METRO LLC
Legal Status: Private
Date Became Current: 2001-10-31 00:00:00.
Date Ended Current: Not reported
Owner/Operator Address: 227 20TH ST STE 100
Owner/Operator City,State,Zip: NEWPORT BEACH, CA 92663
Owner/Operator Telephone: 949-644-6000
Owner/Operator Telephone Ext: Not reported
Owner/Operator Fax: Not reported
Owner/Operator Email: Not reported

Historic Generators:

Receive Date: 2014-03-01 00:00:00.0
Handler Name: WALGREENS #6413
Federal Waste Generator Description: Conditionally Exempt Small Quantity Generator
State District Owner: Not reported
Large Quantity Handler of Universal Waste: No
Recognized Trader Importer: No
Recognized Trader Exporter: No
Spent Lead Acid Battery Importer: No
Spent Lead Acid Battery Exporter: No
Current Record: No
Non Storage Recycler Activity: Not reported
Electronic Manifest Broker: Not reported

Receive Date: 2016-04-06 00:00:00.0
Handler Name: WALGREENS #6413
Federal Waste Generator Description: Conditionally Exempt Small Quantity Generator
State District Owner: Not reported
Large Quantity Handler of Universal Waste: No
Recognized Trader Importer: No
Recognized Trader Exporter: No
Spent Lead Acid Battery Importer: No
Spent Lead Acid Battery Exporter: No
Current Record: No
Non Storage Recycler Activity: Not reported

Map ID
Direction
Distance
Elevation

MAP FINDINGS

Site

Database(s)

EDR ID Number
EPA ID Number

WALGREENS #6413 (Continued)

1016954296

Electronic Manifest Broker: Not reported

Receive Date: 2018-08-31 00:00:00.0
Handler Name: WALGREENS #6413
Federal Waste Generator Description: Large Quantity Generator
State District Owner: Not reported
Large Quantity Handler of Universal Waste: No
Recognized Trader Importer: No
Recognized Trader Exporter: No
Spent Lead Acid Battery Importer: No
Spent Lead Acid Battery Exporter: No
Current Record: No
Non Storage Recycler Activity: No
Electronic Manifest Broker: No

Receive Date: 2020-07-20 00:00:00.0
Handler Name: WALGREENS #6413
Federal Waste Generator Description: Small Quantity Generator
State District Owner: Not reported
Large Quantity Handler of Universal Waste: No
Recognized Trader Importer: No
Recognized Trader Exporter: No
Spent Lead Acid Battery Importer: No
Spent Lead Acid Battery Exporter: No
Current Record: Yes
Non Storage Recycler Activity: No
Electronic Manifest Broker: No

List of NAICS Codes and Descriptions:

NAICS Code: 44611
NAICS Description: PHARMACIES AND DRUG STORES

NAICS Code: 446110
NAICS Description: PHARMACIES AND DRUG STORES

Facility Has Received Notices of Violations:

Violations: No Violations Found

Evaluation Action Summary:

Evaluations: No Evaluations Found

Date Form Received by Agency: 2021-01-13 00:00:00.0
Handler Name: WALGREENS #6413
Handler Address: 230 N LA BREA AVE
Handler City,State,Zip: INGLEWOOD, CA 90301
EPA ID: CAR000317834
Contact Name: AMBER DURKIN
Contact Address: 104 WILMOT ROAD, 5TH FLOOR
Contact City,State,Zip: DEERFIELD, IL 60015
Contact Telephone: 847-964-8816
Contact Fax: Not reported
Contact Email: AMBER.DURKIN@WALGREENS.COM
Contact Title: APS SAFETY MGR
EPA Region: 09
Land Type: Private

Map ID
Direction
Distance
Elevation

MAP FINDINGS

Site

Database(s)

EDR ID Number
EPA ID Number

WALGREENS #6413 (Continued)

1016954296

Federal Waste Generator Description:	Conditionally Exempt Small Quantity Generator
Non-Notifier:	Not reported
Biennial Report Cycle:	Not reported
Accessibility:	Not reported
Active Site Indicator:	Handler Activities
State District Owner:	Not reported
State District:	Not reported
Mailing Address:	104 WILMOT ROAD, 5TH FLOOR
Mailing City,State,Zip:	DEERFIELD, IL 60015
Owner Name:	C/O METRO COML REALTY CORP
Owner Type:	Private
Operator Name:	WALGREEN CO
Operator Type:	Private
Short-Term Generator Activity:	No
Importer Activity:	No
Mixed Waste Generator:	No
Transporter Activity:	No
Transfer Facility Activity:	No
Recycler Activity with Storage:	No
Small Quantity On-Site Burner Exemption:	No
Smelting Melting and Refining Furnace Exemption:	No
Underground Injection Control:	No
Off-Site Waste Receipt:	No
Universal Waste Indicator:	No
Universal Waste Destination Facility:	No
Federal Universal Waste:	No
Active Site Fed-Reg Treatment Storage and Disposal Facility:	Not reported
Active Site Converter Treatment storage and Disposal Facility:	Not reported
Active Site State-Reg Treatment Storage and Disposal Facility:	Not reported
Active Site State-Reg Handler:	---
Federal Facility Indicator:	Not reported
Hazardous Secondary Material Indicator:	N
Sub-Part K Indicator:	Not reported
Commercial TSD Indicator:	No
Treatment Storage and Disposal Type:	Not reported
2018 GPRA Permit Baseline:	Not on the Baseline
2018 GPRA Renewals Baseline:	Not on the Baseline
Permit Renewals Workload Universe:	Not reported
Permit Workload Universe:	Not reported
Permit Progress Universe:	Not reported
Post-Closure Workload Universe:	Not reported
Closure Workload Universe:	Not reported
202 GPRA Corrective Action Baseline:	No
Corrective Action Workload Universe:	No
Subject to Corrective Action Universe:	No
Non-TSDFs Where RCRA CA has Been Imposed Universe:	No
TSDFs Potentially Subject to CA Under 3004 (u)/(v) Universe:	No
TSDFs Only Subject to CA under Discretionary Auth Universe:	No
Corrective Action Priority Ranking:	No NCAPS ranking
Environmental Control Indicator:	No
Institutional Control Indicator:	No
Human Exposure Controls Indicator:	N/A
Groundwater Controls Indicator:	N/A
Operating TSDF Universe:	Not reported
Full Enforcement Universe:	Not reported
Significant Non-Complier Universe:	No
Unaddressed Significant Non-Complier Universe:	No

Map ID
Direction
Distance
Elevation

MAP FINDINGS

Site

Database(s)

EDR ID Number
EPA ID Number

WALGREENS #6413 (Continued)

1016954296

Addressed Significant Non-Complier Universe: No
Significant Non-Complier With a Compliance Schedule Universe: No
Financial Assurance Required: Not reported
Handler Date of Last Change: 2021-01-13 18:49:32.0
Recognized Trader-Importer: No
Recognized Trader-Exporter: No
Importer of Spent Lead Acid Batteries: No
Exporter of Spent Lead Acid Batteries: No
Recycler Activity Without Storage: No
Manifest Broker: No
Sub-Part P Indicator: No

Hazardous Waste Summary:

Waste Code: D001
Waste Description: IGNITABLE WASTE

Waste Code: D002
Waste Description: CORROSIVE WASTE

Waste Code: D007
Waste Description: CHROMIUM

Waste Code: D009
Waste Description: MERCURY

Waste Code: D010
Waste Description: SELENIUM

Waste Code: D016
Waste Description: 2,4-D (2,4-DICHLOROPHENOXYACETIC ACID)

Waste Code: D035
Waste Description: METHYL ETHYL KETONE

Waste Code: P001
Waste Description: 2H-1-BENZOPYRAN-2-ONE, 4-HYDROXY-3-(3-OXO-1-PHENYLBUTYL)-, & SALTS, WHEN PRESENT AT CONCENTRATIONS GREATER THAN 0.3% (OR) WARFARIN, & SALTS, WHEN PRESENT AT CONCENTRATIONS GREATER THAN 0.3%

Waste Code: P075
Waste Description: NICOTINE, & SALTS (OR) PYRIDINE, 3-(1-METHYL-2-PYRROLIDINYL)-,(S)-, & SALTS

Handler - Owner Operator:

Owner/Operator Indicator: Operator
Owner/Operator Name: WALGREEN CO
Legal Status: Private
Date Became Current: Not reported
Date Ended Current: Not reported
Owner/Operator Address: 200 WILMOT ROAD
Owner/Operator City,State,Zip: DEERFIELD, IL 60015
Owner/Operator Telephone: 847-914-2500
Owner/Operator Telephone Ext: Not reported
Owner/Operator Fax: Not reported
Owner/Operator Email: Not reported

Map ID
Direction
Distance
Elevation

MAP FINDINGS

Site

Database(s)

EDR ID Number
EPA ID Number

WALGREENS #6413 (Continued)

1016954296

Owner/Operator Indicator:	Owner
Owner/Operator Name:	C/O METRO COML REALTY CORP
Legal Status:	Private
Date Became Current:	Not reported
Date Ended Current:	Not reported
Owner/Operator Address:	227 20TH ST STE 100
Owner/Operator City,State,Zip:	NEWPORT BEACH, CA 92663
Owner/Operator Telephone:	949-644-6000
Owner/Operator Telephone Ext:	Not reported
Owner/Operator Fax:	Not reported
Owner/Operator Email:	Not reported

Historic Generators:

Receive Date:	2021-01-13 00:00:00.0
Handler Name:	WALGREENS #6413
Federal Waste Generator Description:	Conditionally Exempt Small Quantity Generator
State District Owner:	Not reported
Large Quantity Handler of Universal Waste:	No
Recognized Trader Importer:	No
Recognized Trader Exporter:	No
Spent Lead Acid Battery Importer:	No
Spent Lead Acid Battery Exporter:	No
Current Record:	Yes
Non Storage Recycler Activity:	No
Electronic Manifest Broker:	No

List of NAICS Codes and Descriptions:

NAICS Code:	446110
NAICS Description:	PHARMACIES AND DRUG STORES

Facility Has Received Notices of Violations:

Violations:	No Violations Found
-------------	---------------------

Evaluation Action Summary:

Evaluations:	No Evaluations Found
--------------	----------------------

RCRA-VSQG:

Date Form Received by Agency:	2020-07-20 00:00:00.0
Handler Name:	WALGREENS #6413
Handler Address:	230 N LA BREA AVE
Handler City,State,Zip:	INGLEWOOD, CA 90301
EPA ID:	CAL000323411
Contact Name:	AMBER DURKIN
Contact Address:	WILMOT RD, 5TH FL, MS#1450
Contact City,State,Zip:	DEEFIELD, IL 60015
Contact Telephone:	847-964-8816
Contact Fax:	Not reported
Contact Email:	AMBER.DURKIN@WALGREENS.COM
Contact Title:	APS SAFETY MANAGER, NON-RETAIL / SUPPLY CHAIN
EPA Region:	09
Land Type:	Private
Federal Waste Generator Description:	Small Quantity Generator
Non-Notifier:	Not reported
Biennial Report Cycle:	2019

Map ID
 Direction
 Distance
 Elevation

MAP FINDINGS

Site

Database(s)

EDR ID Number
 EPA ID Number

WALGREENS #6413 (Continued)

1016954296

Accessibility:	Not reported
Active Site Indicator:	Handler Activities
State District Owner:	Not reported
State District:	Not reported
Mailing Address:	GREYHAWK CT. SUITE 200
Mailing City,State,Zip:	CARLSBAD, CA 92010
Owner Name:	ANCHOR METRO LLC
Owner Type:	Private
Operator Name:	WALGREEN CO.
Operator Type:	Private
Short-Term Generator Activity:	No
Importer Activity:	No
Mixed Waste Generator:	No
Transporter Activity:	No
Transfer Facility Activity:	No
Recycler Activity with Storage:	No
Small Quantity On-Site Burner Exemption:	No
Smelting Melting and Refining Furnace Exemption:	No
Underground Injection Control:	No
Off-Site Waste Receipt:	No
Universal Waste Indicator:	No
Universal Waste Destination Facility:	No
Federal Universal Waste:	No
Active Site Fed-Reg Treatment Storage and Disposal Facility:	Not reported
Active Site Converter Treatment storage and Disposal Facility:	Not reported
Active Site State-Reg Treatment Storage and Disposal Facility:	Not reported
Active Site State-Reg Handler:	---
Federal Facility Indicator:	Not reported
Hazardous Secondary Material Indicator:	N
Sub-Part K Indicator:	Not reported
Commercial TSD Indicator:	No
Treatment Storage and Disposal Type:	Not reported
2018 GPRA Permit Baseline:	Not on the Baseline
2018 GPRA Renewals Baseline:	Not on the Baseline
Permit Renewals Workload Universe:	Not reported
Permit Workload Universe:	Not reported
Permit Progress Universe:	Not reported
Post-Closure Workload Universe:	Not reported
Closure Workload Universe:	Not reported
202 GPRA Corrective Action Baseline:	No
Corrective Action Workload Universe:	No
Subject to Corrective Action Universe:	No
Non-TSDFs Where RCRA CA has Been Imposed Universe:	No
TSDFs Potentially Subject to CA Under 3004 (u)/(v) Universe:	No
TSDFs Only Subject to CA under Discretionary Auth Universe:	No
Corrective Action Priority Ranking:	No NCAPS ranking
Environmental Control Indicator:	No
Institutional Control Indicator:	No
Human Exposure Controls Indicator:	N/A
Groundwater Controls Indicator:	N/A
Operating TSDF Universe:	Not reported
Full Enforcement Universe:	Not reported
Significant Non-Complier Universe:	No
Unaddressed Significant Non-Complier Universe:	No
Addressed Significant Non-Complier Universe:	No
Significant Non-Complier With a Compliance Schedule Universe:	No
Financial Assurance Required:	Not reported

Map ID
Direction
Distance
Elevation

MAP FINDINGS

Site

Database(s)

EDR ID Number
EPA ID Number

WALGREENS #6413 (Continued)

1016954296

Handler Date of Last Change: 2020-10-09 17:26:19.0
Recognized Trader-Importer: No
Recognized Trader-Exporter: No
Importer of Spent Lead Acid Batteries: No
Exporter of Spent Lead Acid Batteries: No
Recycler Activity Without Storage: No
Manifest Broker: No
Sub-Part P Indicator: No

Biennial: List of Years

Year: 2019

[Click Here for Biennial Reporting System Data:](#)

Year: 2017

[Click Here for Biennial Reporting System Data:](#)

Year: 2015

[Click Here for Biennial Reporting System Data:](#)

Year: 2013

[Click Here for Biennial Reporting System Data:](#)

Hazardous Waste Summary:

Waste Code: D001
Waste Description: IGNITABLE WASTE

Waste Code: D002
Waste Description: CORROSIVE WASTE

Waste Code: D005
Waste Description: BARIUM

Waste Code: D007
Waste Description: CHROMIUM

Waste Code: D009
Waste Description: MERCURY

Waste Code: D010
Waste Description: SELENIUM

Waste Code: D016
Waste Description: 2,4-D (2,4-DICHLOROPHENOXYACETIC ACID)

Waste Code: D022
Waste Description: CHLOROFORM

Waste Code: D024
Waste Description: M-CRESOL

Waste Code: P001
Waste Description: 2H-1-BENZOPYRAN-2-ONE, 4-HYDROXY-3-(3-OXO-1-PHENYLBUTYL)-, & SALTS, WHEN PRESENT AT CONCENTRATIONS GREATER THAN 0.3% (OR) WARFARIN, & SALTS, WHEN PRESENT AT CONCENTRATIONS GREATER THAN 0.3%

Map ID
Direction
Distance
Elevation

MAP FINDINGS

Site

Database(s)

EDR ID Number
EPA ID Number

WALGREENS #6413 (Continued)

1016954296

Waste Code:	P075
Waste Description:	NICOTINE, & SALTS (OR) PYRIDINE, 3-(1-METHYL-2-PYRROLIDINYL)-,(S)-, & SALTS
Waste Code:	U034
Waste Description:	ACETALDEHYDE, TRICHLORO- (OR) CHLORAL
Waste Code:	U058
Waste Description:	2H-1,3,2-OXAZAPHOSPHORIN-2-AMINE, N,N-BIS(2-CHLOROETHYL)TETRAHYDRO-, 2-OXIDE (OR) CYCLOPHOSPHAMIDE
Waste Code:	U129
Waste Description:	CYCLOHEXANE, 1,2,3,4,5,6-HEXACHLORO-, (1ALPHA, 2ALPHA, 3BETA, 4ALPHA, 5ALPHA, 6BETA)- (OR) LINDANE
Waste Code:	U150
Waste Description:	L-PHENYLALANINE, 4-[BIS(2-CHLOROETHYL)AMINO]- (OR) MELPHALAN
Waste Code:	U165
Waste Description:	NAPHTHALENE
Waste Code:	U188
Waste Description:	PHENOL
Waste Code:	U205
Waste Description:	SELENIUM SULFIDE (OR) SELENIUM SULFIDE SES2 (R,T)

Handler - Owner Operator:

Owner/Operator Indicator:	Owner
Owner/Operator Name:	ANCHOR MERO LLC
Legal Status:	Private
Date Became Current:	2002-10-16 00:00:00.
Date Ended Current:	Not reported
Owner/Operator Address:	227 20TH ST STE 100
Owner/Operator City,State,Zip:	NEWPORT BEACH, CA 92663
Owner/Operator Telephone:	949-644-6000
Owner/Operator Telephone Ext:	Not reported
Owner/Operator Fax:	Not reported
Owner/Operator Email:	Not reported

Owner/Operator Indicator:	Operator
Owner/Operator Name:	WALGREEN CO.
Legal Status:	Private
Date Became Current:	2001-11-16 00:00:00.
Date Ended Current:	Not reported
Owner/Operator Address:	Not reported
Owner/Operator City,State,Zip:	Not reported
Owner/Operator Telephone:	Not reported
Owner/Operator Telephone Ext:	Not reported
Owner/Operator Fax:	Not reported
Owner/Operator Email:	Not reported

Owner/Operator Indicator:	Operator
Owner/Operator Name:	WALGREEN CO.
Legal Status:	Private
Date Became Current:	2001-10-31 00:00:00.
Date Ended Current:	Not reported

Map ID
Direction
Distance
Elevation

MAP FINDINGS

Site

Database(s)

EDR ID Number
EPA ID Number

WALGREENS #6413 (Continued)

1016954296

Owner/Operator Address: 200 WILMOT DRIVE, MAIL STOP #2273
Owner/Operator City,State,Zip: DEEFIELD, IL 60015
Owner/Operator Telephone: 847-315-2812
Owner/Operator Telephone Ext: Not reported
Owner/Operator Fax: Not reported
Owner/Operator Email: KIM.DASCOLI@WALGREENS.COM

Owner/Operator Indicator: Owner
Owner/Operator Name: ANCHOR METRO LLC
Legal Status: Private
Date Became Current: 2001-10-31 00:00:00.
Date Ended Current: Not reported
Owner/Operator Address: 227 227 20TH ST STE 100
Owner/Operator City,State,Zip: NEWPORT BEACH, CA 92663
Owner/Operator Telephone: Not reported
Owner/Operator Telephone Ext: Not reported
Owner/Operator Fax: Not reported
Owner/Operator Email: Not reported

Owner/Operator Indicator: Owner
Owner/Operator Name: ANCHOR METRO LLC
Legal Status: Private
Date Became Current: 2001-10-31 00:00:00.
Date Ended Current: Not reported
Owner/Operator Address: 227 227 20TH ST STE 100
Owner/Operator City,State,Zip: NEWPORT BEACH, CA 92663
Owner/Operator Telephone: 949-644-6000
Owner/Operator Telephone Ext: Not reported
Owner/Operator Fax: Not reported
Owner/Operator Email: KIM.DASCOLI@WALGREENS.COM

Owner/Operator Indicator: Operator
Owner/Operator Name: WALGREEN CO.
Legal Status: Private
Date Became Current: 2001-10-31 00:00:00.
Date Ended Current: Not reported
Owner/Operator Address: 200 WILMONT RD.
Owner/Operator City,State,Zip: DEEFIELD, IL 60015
Owner/Operator Telephone: Not reported
Owner/Operator Telephone Ext: Not reported
Owner/Operator Fax: Not reported
Owner/Operator Email: Not reported

Owner/Operator Indicator: Operator
Owner/Operator Name: WALGREEN CO
Legal Status: Private
Date Became Current: 2002-10-16 00:00:00.
Date Ended Current: Not reported
Owner/Operator Address: Not reported
Owner/Operator City,State,Zip: Not reported
Owner/Operator Telephone: Not reported
Owner/Operator Telephone Ext: Not reported
Owner/Operator Fax: Not reported
Owner/Operator Email: Not reported

Owner/Operator Indicator: Owner
Owner/Operator Name: ANCHOR METRO LLC

Map ID
Direction
Distance
Elevation

MAP FINDINGS

Site

Database(s)

EDR ID Number
EPA ID Number

WALGREENS #6413 (Continued)

1016954296

Legal Status: Private
Date Became Current: 2001-10-31 00:00:00.
Date Ended Current: Not reported
Owner/Operator Address: 227 20TH ST STE 100
Owner/Operator City,State,Zip: NEWPORT BEACH, CA 92663
Owner/Operator Telephone: 949-644-6000
Owner/Operator Telephone Ext: Not reported
Owner/Operator Fax: Not reported
Owner/Operator Email: Not reported

Historic Generators:

Receive Date: 2014-03-01 00:00:00.0
Handler Name: WALGREENS #6413
Federal Waste Generator Description: Conditionally Exempt Small Quantity Generator
State District Owner: Not reported
Large Quantity Handler of Universal Waste: No
Recognized Trader Importer: No
Recognized Trader Exporter: No
Spent Lead Acid Battery Importer: No
Spent Lead Acid Battery Exporter: No
Current Record: No
Non Storage Recycler Activity: Not reported
Electronic Manifest Broker: Not reported

Receive Date: 2016-04-06 00:00:00.0
Handler Name: WALGREENS #6413
Federal Waste Generator Description: Conditionally Exempt Small Quantity Generator
State District Owner: Not reported
Large Quantity Handler of Universal Waste: No
Recognized Trader Importer: No
Recognized Trader Exporter: No
Spent Lead Acid Battery Importer: No
Spent Lead Acid Battery Exporter: No
Current Record: No
Non Storage Recycler Activity: Not reported
Electronic Manifest Broker: Not reported

Receive Date: 2018-08-31 00:00:00.0
Handler Name: WALGREENS #6413
Federal Waste Generator Description: Large Quantity Generator
State District Owner: Not reported
Large Quantity Handler of Universal Waste: No
Recognized Trader Importer: No
Recognized Trader Exporter: No
Spent Lead Acid Battery Importer: No
Spent Lead Acid Battery Exporter: No
Current Record: No
Non Storage Recycler Activity: No
Electronic Manifest Broker: No

Receive Date: 2020-07-20 00:00:00.0
Handler Name: WALGREENS #6413
Federal Waste Generator Description: Small Quantity Generator
State District Owner: Not reported
Large Quantity Handler of Universal Waste: No
Recognized Trader Importer: No
Recognized Trader Exporter: No

Map ID
Direction
Distance
Elevation

MAP FINDINGS

Site

Database(s)

EDR ID Number
EPA ID Number

WALGREENS #6413 (Continued)

1016954296

Spent Lead Acid Battery Importer: No
Spent Lead Acid Battery Exporter: No
Current Record: Yes
Non Storage Recycler Activity: No
Electronic Manifest Broker: No

List of NAICS Codes and Descriptions:

NAICS Code: 44611
NAICS Description: PHARMACIES AND DRUG STORES

NAICS Code: 446110
NAICS Description: PHARMACIES AND DRUG STORES

Facility Has Received Notices of Violations:

Violations: No Violations Found

Evaluation Action Summary:

Evaluations: No Evaluations Found

Date Form Received by Agency: 2021-01-13 00:00:00.0
Handler Name: WALGREENS #6413
Handler Address: 230 N LA BREA AVE
Handler City,State,Zip: INGLEWOOD, CA 90301
EPA ID: CAR000317834
Contact Name: AMBER DURKIN
Contact Address: 104 WILMOT ROAD, 5TH FLOOR
Contact City,State,Zip: DEERFIELD, IL 60015
Contact Telephone: 847-964-8816
Contact Fax: Not reported
Contact Email: AMBER.DURKIN@WALGREENS.COM
Contact Title: APS SAFETY MGR
EPA Region: 09
Land Type: Private
Federal Waste Generator Description: Conditionally Exempt Small Quantity Generator
Non-Notifier: Not reported
Biennial Report Cycle: Not reported
Accessibility: Not reported
Active Site Indicator: Handler Activities
State District Owner: Not reported
State District: Not reported
Mailing Address: 104 WILMOT ROAD, 5TH FLOOR
Mailing City,State,Zip: DEERFIELD, IL 60015
Owner Name: C/O METRO COML REALTY CORP
Owner Type: Private
Operator Name: WALGREEN CO
Operator Type: Private
Short-Term Generator Activity: No
Importer Activity: No
Mixed Waste Generator: No
Transporter Activity: No
Transfer Facility Activity: No
Recycler Activity with Storage: No
Small Quantity On-Site Burner Exemption: No
Smelting Melting and Refining Furnace Exemption: No
Underground Injection Control: No

Map ID
 Direction
 Distance
 Elevation

MAP FINDINGS

Site

Database(s)

EDR ID Number
 EPA ID Number

WALGREENS #6413 (Continued)

1016954296

Off-Site Waste Receipt:	No
Universal Waste Indicator:	No
Universal Waste Destination Facility:	No
Federal Universal Waste:	No
Active Site Fed-Reg Treatment Storage and Disposal Facility:	Not reported
Active Site Converter Treatment storage and Disposal Facility:	Not reported
Active Site State-Reg Treatment Storage and Disposal Facility:	Not reported
Active Site State-Reg Handler:	---
Federal Facility Indicator:	Not reported
Hazardous Secondary Material Indicator:	N
Sub-Part K Indicator:	Not reported
Commercial TSD Indicator:	No
Treatment Storage and Disposal Type:	Not reported
2018 GPRC Permit Baseline:	Not on the Baseline
2018 GPRC Renewals Baseline:	Not on the Baseline
Permit Renewals Workload Universe:	Not reported
Permit Workload Universe:	Not reported
Permit Progress Universe:	Not reported
Post-Closure Workload Universe:	Not reported
Closure Workload Universe:	Not reported
202 GPRC Corrective Action Baseline:	No
Corrective Action Workload Universe:	No
Subject to Corrective Action Universe:	No
Non-TSDs Where RCRA CA has Been Imposed Universe:	No
TSDs Potentially Subject to CA Under 3004 (u)/(v) Universe:	No
TSDs Only Subject to CA under Discretionary Auth Universe:	No
Corrective Action Priority Ranking:	No NCAPS ranking
Environmental Control Indicator:	No
Institutional Control Indicator:	No
Human Exposure Controls Indicator:	N/A
Groundwater Controls Indicator:	N/A
Operating TSD Universe:	Not reported
Full Enforcement Universe:	Not reported
Significant Non-Complier Universe:	No
Unaddressed Significant Non-Complier Universe:	No
Addressed Significant Non-Complier Universe:	No
Significant Non-Complier With a Compliance Schedule Universe:	No
Financial Assurance Required:	Not reported
Handler Date of Last Change:	2021-01-13 18:49:32.0
Recognized Trader-Importer:	No
Recognized Trader-Exporter:	No
Importer of Spent Lead Acid Batteries:	No
Exporter of Spent Lead Acid Batteries:	No
Recycler Activity Without Storage:	No
Manifest Broker:	No
Sub-Part P Indicator:	No

Hazardous Waste Summary:

Waste Code:	D001
Waste Description:	IGNITABLE WASTE
Waste Code:	D002
Waste Description:	CORROSIVE WASTE
Waste Code:	D007
Waste Description:	CHROMIUM

Map ID
Direction
Distance
Elevation

MAP FINDINGS

Site

Database(s)

EDR ID Number
EPA ID Number

WALGREENS #6413 (Continued)

1016954296

Waste Code:	D009
Waste Description:	MERCURY
Waste Code:	D010
Waste Description:	SELENIUM
Waste Code:	D016
Waste Description:	2,4-D (2,4-DICHLOROPHENOXYACETIC ACID)
Waste Code:	D035
Waste Description:	METHYL ETHYL KETONE
Waste Code:	P001
Waste Description:	2H-1-BENZOPYRAN-2-ONE, 4-HYDROXY-3-(3-OXO-1-PHENYLBUTYL)-, & SALTS, WHEN PRESENT AT CONCENTRATIONS GREATER THAN 0.3% (OR) WARFARIN, & SALTS, WHEN PRESENT AT CONCENTRATIONS GREATER THAN 0.3%
Waste Code:	P075
Waste Description:	NICOTINE, & SALTS (OR) PYRIDINE, 3-(1-METHYL-2-PYRROLIDINYL)-,(S)-, & SALTS

Handler - Owner Operator:

Owner/Operator Indicator:	Operator
Owner/Operator Name:	WALGREEN CO
Legal Status:	Private
Date Became Current:	Not reported
Date Ended Current:	Not reported
Owner/Operator Address:	200 WILMOT ROAD
Owner/Operator City,State,Zip:	DEERFIELD, IL 60015
Owner/Operator Telephone:	847-914-2500
Owner/Operator Telephone Ext:	Not reported
Owner/Operator Fax:	Not reported
Owner/Operator Email:	Not reported

Owner/Operator Indicator:	Owner
Owner/Operator Name:	C/O METRO COML REALTY CORP
Legal Status:	Private
Date Became Current:	Not reported
Date Ended Current:	Not reported
Owner/Operator Address:	227 20TH ST STE 100
Owner/Operator City,State,Zip:	NEWPORT BEACH, CA 92663
Owner/Operator Telephone:	949-644-6000
Owner/Operator Telephone Ext:	Not reported
Owner/Operator Fax:	Not reported
Owner/Operator Email:	Not reported

Historic Generators:

Receive Date:	2021-01-13 00:00:00.0
Handler Name:	WALGREENS #6413
Federal Waste Generator Description:	Conditionally Exempt Small Quantity Generator
State District Owner:	Not reported
Large Quantity Handler of Universal Waste:	No
Recognized Trader Importer:	No
Recognized Trader Exporter:	No
Spent Lead Acid Battery Importer:	No
Spent Lead Acid Battery Exporter:	No

Map ID
 Direction
 Distance
 Elevation

MAP FINDINGS

Site

Database(s)

EDR ID Number
 EPA ID Number

WALGREENS #6413 (Continued)

1016954296

Current Record: Yes
 Non Storage Recycler Activity: No
 Electronic Manifest Broker: No

List of NAICS Codes and Descriptions:

NAICS Code: 446110
 NAICS Description: PHARMACIES AND DRUG STORES

Facility Has Received Notices of Violations:

Violations: No Violations Found

Evaluation Action Summary:

Evaluations: No Evaluations Found

**AE261
 NE
 < 1/8
 0.079 mi.
 418 ft.**

**CHONSIE BULLOCK DBA BULLOCKS
 423 E FLORENCE AVE STE 14
 INGLEWOOD, CA 90301**

**EDR Hist Auto 1020560516
 N/A**

Site 1 of 5 in cluster AE

**Relative:
 Higher**

EDR Hist Auto

**Actual:
 157 ft.**

Year:	Name:	Type:
1991	LEWIS MUFFLER SHOP	General Automotive Repair Shops
1992	LEWIS MUFFLER SHOP	General Automotive Repair Shops
1996	G&L AUTOMATIC TRANSMISSIONS	Automotive Transmission Repair Shops
1996	SPEED WAY	General Automotive Repair Shops
1997	SPEED WAY	General Automotive Repair Shops
1998	SPEED WAY	General Automotive Repair Shops
2000	C & F	General Automotive Repair Shops
2001	C & F	General Automotive Repair Shops
2001	DOMESTIC ENGINEERING	Automotive Repair Shops, NEC
2002	DOMESTIC ENGINEERING	Automotive Repair Shops, NEC
2002	C & F	General Automotive Repair Shops
2003	DOMESTIC ENGINEERING	Automotive Repair Shops, NEC
2003	GERMAN MOTORS FULL SERVICE & R	General Automotive Repair Shops
2003	C & F	General Automotive Repair Shops
2004	DOMESTIC ENGINEERING	Automotive Repair Shops, NEC
2004	FAST TRANSMISSIONS	Automotive Transmission Repair Shops
2004	GERMAN MOTORS FULL SERVICE & R	General Automotive Repair Shops
2005	FAST TRANSMISSIONS	Automotive Transmission Repair Shops
2005	FABULOUS AUTO & HYDROLICS SHOP	General Automotive Repair Shops
2005	GERMAN MOTORS FULL SERVICE & R	General Automotive Repair Shops
2005	DOMESTIC ENGINEERING	Automotive Repair Shops, NEC
2006	FAST TRANSMISSIONS	Automotive Transmission Repair Shops
2006	GERMAN MOTORS FULL SERVICE & R	General Automotive Repair Shops
2006	DOMESTIC ENGINEERING	Automotive Repair Shops, NEC
2006	FABULOUS AUTO & HYDROLICS SHOP	General Automotive Repair Shops
2007	GERMAN MOTORS FULL SERVICE & R	General Automotive Repair Shops
2007	FABULOUS AUTO & HYDROLICS SHOP	General Automotive Repair Shops
2007	FAST TRANSMISSIONS	Automotive Transmission Repair Shops
2007	DOMESTIC ENGINEERING	Automotive Repair Shops, NEC
2008	FAST TRANSMISSIONS	Automotive Transmission Repair Shops
2008	DOMESTIC ENGINEERING	Automotive Repair Shops, NEC
2008	GERMAN MOTORS FULL SERVICE & R	General Automotive Repair Shops

Map ID
 Direction
 Distance
 Elevation

MAP FINDINGS

Site

Database(s)

EDR ID Number
 EPA ID Number

CHONSIE BULLOCK DBA BULLOCKS (Continued)

1020560516

2008	PRECISION HEAD	General Automotive Repair Shops
2008	HAVEN HEART AUTO REPAIR	General Automotive Repair Shops
2008	FABULOUS AUTO & HYDROLICS SHOP	General Automotive Repair Shops
2009	HAVEN HEART AUTO REPAIR	General Automotive Repair Shops
2010	MEM AUTOMOTIVE LLC	Automotive Repair Shops, NEC
2010	HAVEN HEART AUTO REPAIR	General Automotive Repair Shops
2011	CHONSIE BULLOCK DBA BULLOCKS	General Automotive Repair Shops
2011	MEM AUTOMOTIVE LLC	Automotive Repair Shops, NEC
2011	HAVEN HEART AUTO REPAIR	General Automotive Repair Shops
2012	HAVEN HEART AUTO REPAIR	General Automotive Repair Shops
2012	CHONSIE BULLOCK DBA BULLOCKS	General Automotive Repair Shops
2012	MEM AUTOMOTIVE LLC	Automotive Repair Shops, NEC
2013	HAVEN HEART AUTO REPAIR	General Automotive Repair Shops
2013	CHONSIE BULLOCK DBA BULLOCKS	General Automotive Repair Shops
2014	HAVEN HEART AUTO REPAIR	General Automotive Repair Shops
2014	CHONSIE BULLOCK DBA BULLOCKS	General Automotive Repair Shops

**AE262
 NE
 < 1/8
 0.079 mi.
 418 ft.**

**LARRY KLEIN
 423 E FLORENCE AVE
 INGLEWOOD, CA 90301
 Site 2 of 5 in cluster AE**

**CERS HAZ WASTE S112938401
 HAZNET N/A
 HWTS**

**Relative:
 Higher
 Actual:
 157 ft.**

CERS HAZ WASTE:
 Name: AUTO MALL AUTO ELECTRIC
 Address: 423 E FLORENCE AVE # 7
 City,State,Zip: INGLEWOOD, CA 90301
 Site ID: 96057
 CERS ID: 10302508
 CERS Description: Hazardous Waste Generator

Violations:
 Site ID: 96057
 Site Name: AUTO MALL AUTO ELECTRIC
 Violation Date: 08-30-2013
 Citation: 22 CCR 12 66262.40(a) - California Code of Regulations, Title 22, Chapter 12, Section(s) 66262.40(a)
 Violation Description: Failure to maintain uniform hazardous waste manifest, consolidated manifest, or bills of lading copies for three years.
 Violation Notes: Not reported
 Violation Division: Los Angeles County Fire Department
 Violation Program: HW
 Violation Source: CERS

Site ID: 96057
 Site Name: AUTO MALL AUTO ELECTRIC
 Violation Date: 08-30-2013
 Citation: 22 CCR 12 66262.34(f) - California Code of Regulations, Title 22, Chapter 12, Section(s) 66262.34(f)
 Violation Description: Failure to properly label hazardous waste accumulation containers with the following requirements: "Hazardous Waste", name and address of the generator, physical and chemical characteristics of the Hazardous Waste, and starting accumulation date.
 Violation Notes: Not reported
 Violation Division: Los Angeles County Fire Department
 Violation Program: HW
 Violation Source: CERS

Map ID
Direction
Distance
Elevation

MAP FINDINGS

Site

Database(s)

EDR ID Number
EPA ID Number

LARRY KLEIN (Continued)

S112938401

Evaluation:

Eval General Type: Compliance Evaluation Inspection
Eval Date: 08-30-2013
Violations Found: Yes
Eval Type: Routine done by local agency
Eval Notes: Routine inspection was conducted by Amanuel Gebresilasie Consent to do inspection was given by Victor
Eval Division: Los Angeles County Fire Department
Eval Program: HW
Eval Source: CERS

Affiliation:

Affiliation Type Desc: Parent Corporation
Entity Name: AUTO MALL AUTO ELECTRIC
Entity Title: Not reported
Affiliation Address: Not reported
Affiliation City: Not reported
Affiliation State: Not reported
Affiliation Country: Not reported
Affiliation Zip: Not reported
Affiliation Phone: Not reported

Affiliation Type Desc: Facility Mailing Address
Entity Name: Mailing Address
Entity Title: Not reported
Affiliation Address: 423 E FLORENCE AVE #7
Affiliation City: INGLEWOOD
Affiliation State: CA
Affiliation Country: Not reported
Affiliation Zip: 90301
Affiliation Phone: Not reported

Affiliation Type Desc: Legal Owner
Entity Name: VICTOR SANCHEZ
Entity Title: Not reported
Affiliation Address: 423 E FLORENCE AVE # 7
Affiliation City: INGLEWOOD
Affiliation State: CA
Affiliation Country: United States
Affiliation Zip: 90301
Affiliation Phone: (310) 944-8040

Affiliation Type Desc: CUPA District
Entity Name: Los Angeles County Fire
Entity Title: Not reported
Affiliation Address: 5825 Rickenbacker Road
Affiliation City: Commerce
Affiliation State: CA
Affiliation Country: Not reported
Affiliation Zip: 90040-3027
Affiliation Phone: (323) 890-4000

Name: NICK MOTORS
Address: 423 E FLORENCE AVE # 5 & 6
City,State,Zip: INGLEWOOD, CA 90301

Map ID
Direction
Distance
Elevation

MAP FINDINGS

Site

Database(s)

EDR ID Number
EPA ID Number

LARRY KLEIN (Continued)

S112938401

Site ID: 52140
CERS ID: 10301926
CERS Description: Hazardous Waste Generator
Evaluation:
Eval General Type: Compliance Evaluation Inspection
Eval Date: 11-01-2013
Violations Found: No
Eval Type: Routine done by local agency
Eval Notes: Routine inspection was conducted by Amanuel Gebresilasie Consent to do inspection was given by
Eval Division: Los Angeles County Fire Department
Eval Program: HW
Eval Source: CERS

Affiliation:

Affiliation Type Desc: Facility Mailing Address
Entity Name: Mailing Address
Entity Title: Not reported
Affiliation Address: 423 E FLORENCE AVE # 5 & 6
Affiliation City: INGLEWOOD
Affiliation State: CA
Affiliation Country: Not reported
Affiliation Zip: 90301
Affiliation Phone: Not reported

Affiliation Type Desc: Parent Corporation
Entity Name: NICK MOTORS
Entity Title: Not reported
Affiliation Address: Not reported
Affiliation City: Not reported
Affiliation State: Not reported
Affiliation Country: Not reported
Affiliation Zip: Not reported
Affiliation Phone: Not reported

Affiliation Type Desc: CUPA District
Entity Name: Los Angeles County Fire
Entity Title: Not reported
Affiliation Address: 5825 Rickenbacker Road
Affiliation City: Commerce
Affiliation State: CA
Affiliation Country: Not reported
Affiliation Zip: 90040-3027
Affiliation Phone: (323) 890-4000

Affiliation Type Desc: Legal Owner
Entity Name: RENICK ALFRED MILLER
Entity Title: Not reported
Affiliation Address: 423 E FLORENCE AVE # 5 & 6
Affiliation City: INGLEWOOD
Affiliation State: CA
Affiliation Country: United States
Affiliation Zip: 90301
Affiliation Phone: (310) 673-0663

Map ID
Direction
Distance
Elevation

MAP FINDINGS

Site

Database(s)

EDR ID Number
EPA ID Number

LARRY KLEIN (Continued)

S112938401

HAZNET:

Name: LARRY KLEIN
Address: 423 E FLORENCE AVE
Address 2: Not reported
City,State,Zip: INGLEWOOD, CA 903010000
Contact: LARRY KLEIN
Telephone: 3105609060
Mailing Name: Not reported
Mailing Address: 423 E FLORENCE AVE 12

Year: 2004
Gepaid: CAC002578882
TSD EPA ID: CAT080013352
CA Waste Code: 222 - Oil/water separation sludge
Disposal Method: R01 - Recycler
Tons: 6.1716

Additional Info:

Year: 2004
Gen EPA ID: CAC002578882

Shipment Date: 20040617
Creation Date: 11/1/2004 12:36:11
Receipt Date: 20040617
Manifest ID: 23345613
Trans EPA ID: TXR000050930
Trans Name: SAFETY-KLEEN SYSTEMS INC
Trans 2 EPA ID: TXR000050930
Trans 2 Name: SAFETY-KLEEN SYSTEMS INC
TSD EPA ID: CAT080013352
Trans Name: DEMENNO/KERDOON
TSD EPA ID: CAT080013352
TSD EPA Alt Name: Not reported
Waste Code Description: 222 - Oil/water separation sludge
RCRA Code: Not reported
Meth Code: R01 - Recycler
Quantity Tons: 6.1716
Waste Quantity: 1480
Quantity Unit: G
Additional Code 1: Not reported
Additional Code 2: Not reported
Additional Code 3: Not reported
Additional Code 4: Not reported
Additional Code 5: Not reported

HWTS:

Name: LARRY KLEIN
Address: 423 E FLORENCE AVE
Address 2: Not reported
City,State,Zip: INGLEWOOD, CA 903010000
EPA ID: CAC002578882
Inactive Date: 03/07/2005
Create Date: 06/17/2004
Last Act Date: 03/07/2005
Mailing Name: Not reported

Map ID
 Direction
 Distance
 Elevation

MAP FINDINGS

Site

Database(s)

EDR ID Number
 EPA ID Number

LARRY KLEIN (Continued)

S112938401

Mailing Address: 423 E FLORENCE AVE 12
 Mailing Address 2: Not reported
 Mailing City,State,Zip: INGLEWOOD, CA 903011301
 Owner Name: LARRY KLEIN
 Owner Address: 423 E FLORENCE AVE 12
 Owner Address 2: Not reported
 Owner City,State,Zip: INGLEWOOD, CA 903011301
 Contact Name: LARRY KLEIN
 Contact Address: 423 E FLORENCE AVE 12
 Contact Address 2: Not reported
 City,State,Zip: INGLEWOOD, CA 903011301

**W263
 SSW
 < 1/8
 0.080 mi.
 422 ft.**

**POWER PROPERTY GROUP
 171 N LA BREA AVE
 INGLEWOOD, CA 90301**

RCRA NonGen / NLR

**1026465500
 CAC003070740**

Site 11 of 11 in cluster W

**Relative:
 Lower**

RCRA NonGen / NLR:

Date Form Received by Agency: 2020-06-12 00:00:00.0

**Actual:
 138 ft.**

Handler Name: POWER PROPERTY GROUP

Handler Address: 171 N LA BREA AVE

Handler City,State,Zip: INGLEWOOD, CA 90301

EPA ID: CAC003070740

Contact Name: THOMAS KHAMMAR

Contact Address: 171 N LA BREA AVE

Contact City,State,Zip: INGLEWOOD, CA 90301

Contact Telephone: 310-593-3955

Contact Fax: 310-661-8195

Contact Email: THOMAS@POWERPROPERTYGRP.COM

Contact Title: Not reported

EPA Region: 09

Land Type: Not reported

Federal Waste Generator Description: Not a generator, verified

Non-Notifier: Not reported

Biennial Report Cycle: Not reported

Accessibility: Not reported

Active Site Indicator: Not reported

State District Owner: Not reported

State District: Not reported

Mailing Address: 171 N LA BREA AVE

Mailing City,State,Zip: INGLEWOOD, CA 90301

Owner Name: GWEN HELEN ZELLER

Owner Type: Other

Operator Name: THOMAS KHAMMAR

Operator Type: Other

Short-Term Generator Activity: No

Importer Activity: No

Mixed Waste Generator: No

Transporter Activity: No

Transfer Facility Activity: No

Recycler Activity with Storage: No

Small Quantity On-Site Burner Exemption: No

Smelting Melting and Refining Furnace Exemption: No

Underground Injection Control: No

Off-Site Waste Receipt: No

Universal Waste Indicator: No

Universal Waste Destination Facility: No

Map ID
 Direction
 Distance
 Elevation

MAP FINDINGS

Site

Database(s)

EDR ID Number
 EPA ID Number

POWER PROPERTY GROUP (Continued)

1026465500

Federal Universal Waste:	No
Active Site Fed-Reg Treatment Storage and Disposal Facility:	Not reported
Active Site Converter Treatment storage and Disposal Facility:	Not reported
Active Site State-Reg Treatment Storage and Disposal Facility:	Not reported
Active Site State-Reg Handler:	---
Federal Facility Indicator:	Not reported
Hazardous Secondary Material Indicator:	N
Sub-Part K Indicator:	Not reported
Commercial TSD Indicator:	No
Treatment Storage and Disposal Type:	Not reported
2018 GPRA Permit Baseline:	Not on the Baseline
2018 GPRA Renewals Baseline:	Not on the Baseline
Permit Renewals Workload Universe:	Not reported
Permit Workload Universe:	Not reported
Permit Progress Universe:	Not reported
Post-Closure Workload Universe:	Not reported
Closure Workload Universe:	Not reported
202 GPRA Corrective Action Baseline:	No
Corrective Action Workload Universe:	No
Subject to Corrective Action Universe:	No
Non-TSDFs Where RCRA CA has Been Imposed Universe:	No
TSDFs Potentially Subject to CA Under 3004 (u)/(v) Universe:	No
TSDFs Only Subject to CA under Discretionary Auth Universe:	No
Corrective Action Priority Ranking:	No NCAPS ranking
Environmental Control Indicator:	No
Institutional Control Indicator:	No
Human Exposure Controls Indicator:	N/A
Groundwater Controls Indicator:	N/A
Operating TSDF Universe:	Not reported
Full Enforcement Universe:	Not reported
Significant Non-Complier Universe:	No
Unaddressed Significant Non-Complier Universe:	No
Addressed Significant Non-Complier Universe:	No
Significant Non-Complier With a Compliance Schedule Universe:	No
Financial Assurance Required:	Not reported
Handler Date of Last Change:	2020-07-10 18:44:06.0
Recognized Trader-Importer:	No
Recognized Trader-Exporter:	No
Importer of Spent Lead Acid Batteries:	No
Exporter of Spent Lead Acid Batteries:	No
Recycler Activity Without Storage:	No
Manifest Broker:	No
Sub-Part P Indicator:	No

Handler - Owner Operator:

Owner/Operator Indicator:	Owner
Owner/Operator Name:	GWEN HELEN ZELLER
Legal Status:	Other
Date Became Current:	Not reported
Date Ended Current:	Not reported
Owner/Operator Address:	254 LINCOLN BLVD
Owner/Operator City,State,Zip:	VENICE, CA 90291
Owner/Operator Telephone:	310-593-3955
Owner/Operator Telephone Ext:	Not reported
Owner/Operator Fax:	Not reported
Owner/Operator Email:	Not reported

Map ID
Direction
Distance
Elevation

MAP FINDINGS

Site

Database(s)

EDR ID Number
EPA ID Number

POWER PROPERTY GROUP (Continued)

1026465500

Owner/Operator Indicator: Operator
Owner/Operator Name: THOMAS KHAMMAR
Legal Status: Other
Date Became Current: Not reported
Date Ended Current: Not reported
Owner/Operator Address: 171 N LA BREA AVE
Owner/Operator City,State,Zip: INGLEWOOD, CA 90301
Owner/Operator Telephone: 310-593-3955
Owner/Operator Telephone Ext: Not reported
Owner/Operator Fax: Not reported
Owner/Operator Email: Not reported

Historic Generators:

Receive Date: 2020-06-12 00:00:00.0
Handler Name: POWER PROPERTY GROUP
Federal Waste Generator Description: Not a generator, verified
State District Owner: Not reported
Large Quantity Handler of Universal Waste: No
Recognized Trader Importer: No
Recognized Trader Exporter: No
Spent Lead Acid Battery Importer: No
Spent Lead Acid Battery Exporter: No
Current Record: Yes
Non Storage Recycler Activity: Not reported
Electronic Manifest Broker: Not reported

List of NAICS Codes and Descriptions:

NAICS Code: 56299
NAICS Description: ALL OTHER WASTE MANAGEMENT SERVICES

Facility Has Received Notices of Violations:

Violations: No Violations Found

Evaluation Action Summary:

Evaluations: No Evaluations Found

AF264
South
< 1/8
0.081 mi.
430 ft.

PITSTOP AUTO REPAIR
309 E HILLCREST BLVD
INGLEWOOD, CA 90301
Site 1 of 6 in cluster AF

EDR Hist Auto 1022216293
N/A

Relative:
Lower

EDR Hist Auto

Actual:
142 ft.

Year: Name:
2009 PITSTOP AUTO REPAIR
2010 PITSTOP AUTO REPAIR

Type:
General Automotive Repair Shops
General Automotive Repair Shops

MAP FINDINGS

Map ID
Direction
Distance
Elevation

Site

Database(s)

EDR ID Number
EPA ID Number

AB265
SSW
< 1/8
0.082 mi.
433 ft.

DURYER'S SHELL SERVICE
201 S LA BREA
INGLEWOOD, CA 90300

Site 2 of 14 in cluster AB

EDR Hist Auto **1008995872**
N/A

Relative:
Lower

EDR Hist Auto

Actual:
128 ft.

Year: Name:
1940 DWYER M J
1960 DURYER'S SHELL SERVICE

Type:
GASOLINE AND OIL SERVICE STATIONS
Not reported

AG266
SW
< 1/8
0.086 mi.
453 ft.

BUSY BEE QUICK SERVICE
106 W FLORENCE AVE
INGLEWOOD, CA 90300

Site 1 of 4 in cluster AG

EDR Hist Auto **1008996215**
N/A

Relative:
Lower

EDR Hist Auto

Actual:
134 ft.

Year: Name:
1960 BUSY BEE QUICK SERVICE

Type:
Not reported

AG267
WSW
< 1/8
0.087 mi.
460 ft.

INDIA RUG CLEANERS
253 N LA BREA AV
INGLEWOOD, CA

Site 2 of 4 in cluster AG

EDR Hist Cleaner **1009210727**
N/A

Relative:
Lower

EDR Hist Cleaner

Actual:
130 ft.

Year: Name:
1940 INDIA RUG CLEANERS
1940 INDIA RUG CLEANERS

Type:
RUG CLEANING AND RENOVATING
CARPET CLEANERS AND LAYERS

AE268
NE
< 1/8
0.089 mi.
471 ft.

LOS ANGELES COUNTY METROPOLITAN TRANSPORTATION AUT
441 E FLORENCE AVE
INGLEWOOD, CA 90301

Site 3 of 5 in cluster AE

CERS TANKS **S118208565**
HAZNET **N/A**
HWTS

Relative:
Higher

CERS TANKS:

Name: LA COUNTY METROPOLITAN TRANSPORTATION AUTHORITY
Address: 441 E FLORENCE AVE
City,State,Zip: INGLEWOOD, CA 90301
Site ID: 572861
CERS ID: 10611979
CERS Description: Underground Storage Tank

Evaluation:

Eval General Type: Other/Unknown
Eval Date: 04-29-2015
Violations Found: No
Eval Type: Other, not routine, done by local agency
Eval Notes: TWO SINGLE WALL STEEL TANKS CLOSED IN PLACE DUE TO PROXIMITY TO STREET, SEWER LINE,TRAFFIC SIGNAL.BORINGS TAKEN ON EACH SIDE OF TNKS
Eval Division: Los Angeles County Department of Public Works

Map ID
Direction
Distance
Elevation

MAP FINDINGS

Site

Database(s)

EDR ID Number
EPA ID Number

LOS ANGELES COUNTY METROPOLITAN TRANSPORTATION AUTHORITY (Continued)

S118208565

Eval Program: UST
Eval Source: CERS

Affiliation:

Affiliation Type Desc: Identification Signer
Entity Name: Kurt Kroner
Entity Title: Vice President
Affiliation Address: Not reported
Affiliation City: Not reported
Affiliation State: Not reported
Affiliation Country: Not reported
Affiliation Zip: Not reported
Affiliation Phone: Not reported

Affiliation Type Desc: UST Property Owner Name
Entity Name: LA County Metropolitan Transportation Authority
Entity Title: Not reported
Affiliation Address: One Gateway Plaza
Affiliation City: Los Angeles
Affiliation State: CA
Affiliation Country: United States
Affiliation Zip: 90012
Affiliation Phone: (213) 922-2000

Affiliation Type Desc: Document Preparer
Entity Name: PATRICK RANDALL
Entity Title: Not reported
Affiliation Address: Not reported
Affiliation City: Not reported
Affiliation State: Not reported
Affiliation Country: Not reported
Affiliation Zip: Not reported
Affiliation Phone: Not reported

Affiliation Type Desc: Environmental Contact
Entity Name: Kurt Kroner
Entity Title: Not reported
Affiliation Address: 10801 National BLvd.
Affiliation City: Los Angeles
Affiliation State: CA
Affiliation Country: Not reported
Affiliation Zip: 90064
Affiliation Phone: Not reported

Affiliation Type Desc: Facility Mailing Address
Entity Name: Mailing Address
Entity Title: Not reported
Affiliation Address: One Gateway Plaza
Affiliation City: Los Angeles
Affiliation State: CA
Affiliation Country: Not reported
Affiliation Zip: 90012
Affiliation Phone: Not reported

Affiliation Type Desc: UST Tank Operator
Entity Name: LA County Metropolitan Transportation Authority
Entity Title: Not reported

Map ID
Direction
Distance
Elevation

MAP FINDINGS

Site

Database(s)

EDR ID Number
EPA ID Number

LOS ANGELES COUNTY METROPOLITAN TRANSPORTATION AUTHORITY (Continued)

S118208565

Affiliation Address: One Gateway Plaza
Affiliation City: Los Angeles
Affiliation State: CA
Affiliation Country: United States
Affiliation Zip: 90012
Affiliation Phone: (213) 922-2000

Affiliation Type Desc: CUPA District
Entity Name: Los Angeles County Fire
Entity Title: Not reported
Affiliation Address: 5825 Rickenbacker Road
Affiliation City: Commerce
Affiliation State: CA
Affiliation Country: Not reported
Affiliation Zip: 90040-3027
Affiliation Phone: (323) 890-4000

Affiliation Type Desc: Legal Owner
Entity Name: LA County Metropolitan Transportation Authority
Entity Title: Not reported
Affiliation Address: One Gateway Plaza
Affiliation City: Los Angeles
Affiliation State: CA
Affiliation Country: United States
Affiliation Zip: 90012
Affiliation Phone: (213) 922-2000

Affiliation Type Desc: Parent Corporation
Entity Name: Los Angeles County Metropolitan Transportation Authority
Entity Title: Not reported
Affiliation Address: Not reported
Affiliation City: Not reported
Affiliation State: Not reported
Affiliation Country: Not reported
Affiliation Zip: Not reported
Affiliation Phone: Not reported

Affiliation Type Desc: UST Permit Applicant
Entity Name: Kurt Kroner
Entity Title: Vice President
Affiliation Address: Not reported
Affiliation City: Not reported
Affiliation State: Not reported
Affiliation Country: Not reported
Affiliation Zip: Not reported
Affiliation Phone: (310) 474-1500

Affiliation Type Desc: Operator
Entity Name: LA County Metropolitan Transportation Authority
Entity Title: Not reported
Affiliation Address: Not reported
Affiliation City: Not reported
Affiliation State: Not reported
Affiliation Country: Not reported
Affiliation Zip: Not reported
Affiliation Phone: (213) 922-2000

Map ID
Direction
Distance
Elevation

MAP FINDINGS

Site

Database(s)

EDR ID Number
EPA ID Number

LOS ANGELES COUNTY METROPOLITAN TRANSPORTATION AUTHORITY (Continued)

S118208565

Affiliation Type Desc: UST Tank Owner
Entity Name: LA County Metropolitan Transportation Authority
Entity Title: Not reported
Affiliation Address: One Gateway Plaza
Affiliation City: Los Angeles
Affiliation State: Not reported
Affiliation Country: United States
Affiliation Zip: 90012
Affiliation Phone: (213) 922-2000

HAZNET:

Name: LOS ANGELES COUNTY METROPOLITAN TRANSPORTATION AUTHORITY
Address: 441 E FLORENCE AVE
Address 2: Not reported
City,State,Zip: INGLEWOOD, CA 903011301
Contact: CHRIS JONES
Telephone: 7143298832
Mailing Name: Not reported
Mailing Address: 1 GATEWAY PLAZA

Year: 2014
Gepaid: CAC002768925
TSD EPA ID: CAD028409019
CA Waste Code: 343 - Unspecified organic liquid mixture
Disposal Method: H141 - Storage, Bulking, And/Or Transfer Off Site--No Treatment/Reovery (H010-H129) Or (H131-H135)
Tons: 0.0125

Year: 2014
Gepaid: CAC002768925
TSD EPA ID: CAD028409019
CA Waste Code: 352 - Other organic solids
Disposal Method: H141 - Storage, Bulking, And/Or Transfer Off Site--No Treatment/Reovery (H010-H129) Or (H131-H135)
Tons: 0.145

Year: 2014
Gepaid: CAC002768925
TSD EPA ID: CAT080013352
CA Waste Code: 223 - Unspecified oil-containing waste
Disposal Method: H039 - Other Recovery Of Reclamation For Reuse Including Acid Regeneration, Organics Recovery Ect
Tons: 16.0545

Year: 2014
Gepaid: CAC002768925
TSD EPA ID: CAD028409019
CA Waste Code: 221 - Waste oil and mixed oil
Disposal Method: H141 - Storage, Bulking, And/Or Transfer Off Site--No Treatment/Reovery (H010-H129) Or (H131-H135)
Tons: 0.418

Year: 2014
Gepaid: CAC002768925
TSD EPA ID: CAD028409019
CA Waste Code: 331 - Off-specification, aged or surplus organics

Map ID
Direction
Distance
Elevation

MAP FINDINGS

Site

Database(s)

EDR ID Number
EPA ID Number

LOS ANGELES COUNTY METROPOLITAN TRANSPORTATION AUTHORITY (Continued)

S118208565

Disposal Method: H141 - Storage, Bulking, And/Or Transfer Off Site--No
Treatment/Reovery (H010-H129) Or (H131-H135)
Tons: 0.15

Additional Info:

Year: 2014
Gen EPA ID: CAC002768925

Shipment Date: 20140602
Creation Date: 8/14/2014 22:15:06
Receipt Date: 20140606
Manifest ID: 010797661JJK
Trans EPA ID: CAD053866794
Trans Name: PATRIOT ENVIRONMENTAL SERVICES
Trans 2 EPA ID: Not reported
Trans 2 Name: Not reported
TSDf EPA ID: CAD028409019
Trans Name: CROSBY & OVERTON
TSDf Alt EPA ID: Not reported
TSDf Alt Name: Not reported
Waste Code Description: 352 - Other organic solids
RCRA Code: Not reported
Meth Code: H141 - Storage, Bulking, And/Or Transfer Off Site--No
Treatment/Reovery (H010-H129) Or (H131-H135)

Quantity Tons: 0.1
Waste Quantity: 200
Quantity Unit: P
Additional Code 1: Not reported
Additional Code 2: Not reported
Additional Code 3: Not reported
Additional Code 4: Not reported
Additional Code 5: Not reported

Shipment Date: 20140602
Creation Date: 8/14/2014 22:15:06
Receipt Date: 20140606
Manifest ID: 010797661JJK
Trans EPA ID: CAD053866794
Trans Name: PATRIOT ENVIRONMENTAL SERVICES
Trans 2 EPA ID: Not reported
Trans 2 Name: Not reported
TSDf EPA ID: CAD028409019
Trans Name: CROSBY & OVERTON
TSDf Alt EPA ID: Not reported
TSDf Alt Name: Not reported
Waste Code Description: 221 - Waste oil and mixed oil
RCRA Code: Not reported
Meth Code: H141 - Storage, Bulking, And/Or Transfer Off Site--No
Treatment/Reovery (H010-H129) Or (H131-H135)

Quantity Tons: 0.418
Waste Quantity: 110
Quantity Unit: G
Additional Code 1: Not reported
Additional Code 2: Not reported
Additional Code 3: Not reported
Additional Code 4: Not reported

Map ID
Direction
Distance
Elevation

MAP FINDINGS

Site

Database(s)

EDR ID Number
EPA ID Number

LOS ANGELES COUNTY METROPOLITAN TRANSPORTATION AUTHORITY (Continued)

S118208565

Additional Code 5:	Not reported
Shipment Date:	20140520
Creation Date:	8/9/2014 22:15:07
Receipt Date:	20140527
Manifest ID:	011438368JJK
Trans EPA ID:	CAR000236471
Trans Name:	GREEN COMPASS ENVIRONMENTAL
Trans 2 EPA ID:	Not reported
Trans 2 Name:	Not reported
TSDf EPA ID:	CAD028409019
Trans Name:	CROSBY & OVERTON
TSDf Alt EPA ID:	Not reported
TSDf Alt Name:	Not reported
Waste Code Description:	343 - Unspecified organic liquid mixture
RCRA Code:	D001
Meth Code:	H141 - Storage, Bulking, And/Or Transfer Off Site--No Treatment/Reovery (H010-H129) Or (H131-H135)
Quantity Tons:	0.0125
Waste Quantity:	25
Quantity Unit:	P
Additional Code 1:	Not reported
Additional Code 2:	Not reported
Additional Code 3:	Not reported
Additional Code 4:	Not reported
Additional Code 5:	Not reported
Shipment Date:	20140520
Creation Date:	8/9/2014 22:15:07
Receipt Date:	20140527
Manifest ID:	011438368JJK
Trans EPA ID:	CAR000236471
Trans Name:	GREEN COMPASS ENVIRONMENTAL
Trans 2 EPA ID:	Not reported
Trans 2 Name:	Not reported
TSDf EPA ID:	CAD028409019
Trans Name:	CROSBY & OVERTON
TSDf Alt EPA ID:	Not reported
TSDf Alt Name:	Not reported
Waste Code Description:	352 - Other organic solids
RCRA Code:	Not reported
Meth Code:	H141 - Storage, Bulking, And/Or Transfer Off Site--No Treatment/Reovery (H010-H129) Or (H131-H135)
Quantity Tons:	0.045
Waste Quantity:	90
Quantity Unit:	P
Additional Code 1:	Not reported
Additional Code 2:	Not reported
Additional Code 3:	Not reported
Additional Code 4:	Not reported
Additional Code 5:	Not reported
Shipment Date:	20140520
Creation Date:	8/9/2014 22:15:07
Receipt Date:	20140527
Manifest ID:	011438368JJK
Trans EPA ID:	CAR000236471

Map ID
Direction
Distance
Elevation

MAP FINDINGS

Site

Database(s)

EDR ID Number
EPA ID Number

LOS ANGELES COUNTY METROPOLITAN TRANSPORTATION AUTHORITY (Continued)

S118208565

Trans Name:	GREEN COMPASS ENVIRONMENTAL
Trans 2 EPA ID:	Not reported
Trans 2 Name:	Not reported
TSDf EPA ID:	CAD028409019
Trans Name:	CROSBY & OVERTON
TSDf Alt EPA ID:	Not reported
TSDf Alt Name:	Not reported
Waste Code Description:	331 - Off-specification, aged, or surplus organics
RCRA Code:	D001
Meth Code:	H141 - Storage, Bulking, And/Or Transfer Off Site--No Treatment/Reovery (H010-H129) Or (H131-H135)
Quantity Tons:	0.05
Waste Quantity:	100
Quantity Unit:	P
Additional Code 1:	Not reported
Additional Code 2:	Not reported
Additional Code 3:	Not reported
Additional Code 4:	Not reported
Additional Code 5:	Not reported
Shipment Date:	20140520
Creation Date:	8/9/2014 22:15:07
Receipt Date:	20140527
Manifest ID:	011438368JJK
Trans EPA ID:	CAR000236471
Trans Name:	GREEN COMPASS ENVIRONMENTAL
Trans 2 EPA ID:	Not reported
Trans 2 Name:	Not reported
TSDf EPA ID:	CAD028409019
Trans Name:	CROSBY & OVERTON
TSDf Alt EPA ID:	Not reported
TSDf Alt Name:	Not reported
Waste Code Description:	331 - Off-specification, aged, or surplus organics
RCRA Code:	Not reported
Meth Code:	H141 - Storage, Bulking, And/Or Transfer Off Site--No Treatment/Reovery (H010-H129) Or (H131-H135)
Quantity Tons:	0.1
Waste Quantity:	200
Quantity Unit:	P
Additional Code 1:	Not reported
Additional Code 2:	Not reported
Additional Code 3:	Not reported
Additional Code 4:	Not reported
Additional Code 5:	Not reported
Shipment Date:	20140509
Creation Date:	8/9/2014 22:15:29
Receipt Date:	20140509
Manifest ID:	010797657JJK
Trans EPA ID:	CAD053866794
Trans Name:	PATRIOT ENVIRONMENTAL SERVICES
Trans 2 EPA ID:	Not reported
Trans 2 Name:	Not reported
TSDf EPA ID:	CAT080013352
Trans Name:	DEMENNO KERDOON
TSDf Alt EPA ID:	Not reported
TSDf Alt Name:	Not reported

Map ID
Direction
Distance
Elevation

MAP FINDINGS

Site

Database(s)

EDR ID Number
EPA ID Number

LOS ANGELES COUNTY METROPOLITAN TRANSPORTATION AUTHORITY (Continued)

S118208565

Waste Code Description: 223 - Unspecified oil-containing waste
RCRA Code: Not reported
Meth Code: H039 - Other Recovery Of Reclamation For Reuse Including Acid
Regeneration, Organics Recovery Ect
Quantity Tons: 16.0545
Waste Quantity: 3850
Quantity Unit: G
Additional Code 1: Not reported
Additional Code 2: Not reported
Additional Code 3: Not reported
Additional Code 4: Not reported
Additional Code 5: Not reported

HWTS:

Name: LOS ANGELES COUNTY METROPOLITAN TRANSPORTATION AUTHORITY
Address: 441 E FLORENCE AVE
Address 2: Not reported
City,State,Zip: INGLEWOOD, CA 903011301
EPA ID: CAC002768925
Inactive Date: 07/25/2014
Create Date: 04/25/2014
Last Act Date: 08/11/2015
Mailing Name: Not reported
Mailing Address: 470 BAUCHET STREET
Mailing Address 2: Not reported
Mailing City,State,Zip: LOS ANGELES, CA 900122913
Owner Name: LACMTA
Owner Address: ONE GATEWAY PLAZA
Owner Address 2: Not reported
Owner City,State,Zip: LOS ANGELES, CA 900120000
Contact Name: JAMES JIMENEZ
Contact Address: 900 LYON STREET
Contact Address 2: Not reported
City,State,Zip: LOS ANGELES, CA 90012

NAICS:

EPA ID: CAC002768925
Create Date: 2014-04-25 09:58:45.417
NAICS Code: 485112
NAICS Description: Commuter Rail Systems
Issued EPA ID Date: 2014-04-25 09:58:45.43000
Inactive Date: 2014-07-25 09:58:45.41700
Facility Name: LOS ANGELES COUNTY METROPOLITAN TRANSPORTATION AUTHORITY
Facility Address: 441 E FLORENCE AVE
Facility Address 2: Not reported
Facility City: INGLEWOOD
Facility County: Not reported
Facility State: CA
Facility Zip: 903011301

MAP FINDINGS

Map ID Direction Distance Elevation		Database(s)	EDR ID Number EPA ID Number
--	--	-------------	--------------------------------

AE269 NE < 1/8 0.089 mi. 471 ft.	LA COUNTY METROPOLITIAN TRANSPORTATION AUTHORITY 441 E FLORENCE AVE INGLEWOOD, CA 90301 Site 4 of 5 in cluster AE	UST	U004265062 N/A
Relative: Higher	UST: Name: LA COUNTY METROPOLITIAN TRANSPORTATION AUTHORITY Address: 441 E FLORENCE AVE City,State,Zip: INGLEWOOD, CA 90301 Facility ID: Not reported Permitting Agency: Los Angeles County Fire Department Latitude: 33.96686 Longitude: -118.36317		
Actual: 157 ft.	Name: LA COUNTY METROPOLITIAN TRANSPORTATION AUTHORITY Address: 441 E FLORENCE AVE City,State,Zip: INGLEWOOD, CA 90301 Facility ID: Not reported Permitting Agency: Los Angeles County Fire Department Latitude: 33.96686 Longitude: -118.36317		

Z270 SSW < 1/8 0.090 mi. 477 ft.	SOUTHERN CALIFORNIA WASTE OIL CO 111 NORTH LABREA AVE SUITE 600 INGLEWOOD, CA 90301 Site 5 of 5 in cluster Z	RCRA NonGen / NLR FINDS ECHO	1000409155 CAT080031297
Relative: Lower	RCRA NonGen / NLR: Date Form Received by Agency: 1981-03-11 00:00:00.0 Handler Name: SOUTHERN CALIFORNIA WASTE OIL CO Handler Address: 111 NORTH LABREA AVE SUITE 600 Handler City,State,Zip: INGLEWOOD, CA 90301 EPA ID: CAT080031297 Contact Name: ENVIRONMENTAL MANAGER Contact Address: 111 NORTH LABREA AVE SUITE 600 Contact City,State,Zip: INGLEWOOD, CA 90301 Contact Telephone: 213-671-0383 Contact Fax: Not reported Contact Email: Not reported Contact Title: Not reported EPA Region: 09 Land Type: Not reported Federal Waste Generator Description: Not a generator, verified Non-Notifier: Not reported Biennial Report Cycle: Not reported Accessibility: Not reported Active Site Indicator: Handler Activities State District Owner: CA State District: 3 Mailing Address: NORTH LABREA AVE SUITE 600 Mailing City,State,Zip: INGLEWOOD, CA 90301 Owner Name: SOUTHERN CALIFORNIA WASTE OIL COMPANY Owner Type: Private Operator Name: NOT REQUIRED Operator Type: Private Short-Term Generator Activity: No Importer Activity: No Mixed Waste Generator: No		

Map ID
 Direction
 Distance
 Elevation

MAP FINDINGS

Site

Database(s)

EDR ID Number
 EPA ID Number

SOUTHERN CALIFORNIA WASTE OIL CO (Continued)

1000409155

Transporter Activity:	Yes
Transfer Facility Activity:	No
Recycler Activity with Storage:	No
Small Quantity On-Site Burner Exemption:	No
Smelting Melting and Refining Furnace Exemption:	No
Underground Injection Control:	No
Off-Site Waste Receipt:	No
Universal Waste Indicator:	No
Universal Waste Destination Facility:	No
Federal Universal Waste:	No
Active Site Fed-Reg Treatment Storage and Disposal Facility:	Not reported
Active Site Converter Treatment storage and Disposal Facility:	Not reported
Active Site State-Reg Treatment Storage and Disposal Facility:	Not reported
Active Site State-Reg Handler:	---
Federal Facility Indicator:	Not reported
Hazardous Secondary Material Indicator:	NN
Sub-Part K Indicator:	Not reported
Commercial TSD Indicator:	No
Treatment Storage and Disposal Type:	Not reported
2018 GPRC Permit Baseline:	Not on the Baseline
2018 GPRC Renewals Baseline:	Not on the Baseline
Permit Renewals Workload Universe:	Not reported
Permit Workload Universe:	Not reported
Permit Progress Universe:	Not reported
Post-Closure Workload Universe:	Not reported
Closure Workload Universe:	Not reported
202 GPRC Corrective Action Baseline:	No
Corrective Action Workload Universe:	No
Subject to Corrective Action Universe:	No
Non-TSDs Where RCRA CA has Been Imposed Universe:	No
TSDs Potentially Subject to CA Under 3004 (u)/(v) Universe:	No
TSDs Only Subject to CA under Discretionary Auth Universe:	No
Corrective Action Priority Ranking:	No NCAPS ranking
Environmental Control Indicator:	No
Institutional Control Indicator:	No
Human Exposure Controls Indicator:	N/A
Groundwater Controls Indicator:	N/A
Operating TSDF Universe:	Not reported
Full Enforcement Universe:	Not reported
Significant Non-Complier Universe:	No
Unaddressed Significant Non-Complier Universe:	No
Addressed Significant Non-Complier Universe:	No
Significant Non-Complier With a Compliance Schedule Universe:	No
Financial Assurance Required:	Not reported
Handler Date of Last Change:	2000-09-15 17:31:27.0
Recognized Trader-Importer:	No
Recognized Trader-Exporter:	No
Importer of Spent Lead Acid Batteries:	No
Exporter of Spent Lead Acid Batteries:	No
Recycler Activity Without Storage:	Not reported
Manifest Broker:	Not reported
Sub-Part P Indicator:	No

Handler - Owner Operator:

Owner/Operator Indicator:

Owner/Operator Name:

Owner

SOUTHERN CALIFORNIA WASTE OIL COMPANY

Map ID
Direction
Distance
Elevation

MAP FINDINGS

Site

Database(s)

EDR ID Number
EPA ID Number

SOUTHERN CALIFORNIA WASTE OIL CO (Continued)

1000409155

Legal Status: Private
Date Became Current: Not reported
Date Ended Current: Not reported
Owner/Operator Address: NOT REQUIRED
Owner/Operator City,State,Zip: NOT REQUIRED, ME 99999
Owner/Operator Telephone: 415-555-1212
Owner/Operator Telephone Ext: Not reported
Owner/Operator Fax: Not reported
Owner/Operator Email: Not reported

Owner/Operator Indicator: Operator
Owner/Operator Name: NOT REQUIRED
Legal Status: Private
Date Became Current: Not reported
Date Ended Current: Not reported
Owner/Operator Address: NOT REQUIRED
Owner/Operator City,State,Zip: NOT REQUIRED, ME 99999
Owner/Operator Telephone: 415-555-1212
Owner/Operator Telephone Ext: Not reported
Owner/Operator Fax: Not reported
Owner/Operator Email: Not reported

Historic Generators:

Receive Date: 1981-03-11 00:00:00.0
Handler Name: SOUTHERN CALIFORNIA WASTE OIL CO
Federal Waste Generator Description: Not a generator, verified
State District Owner: CA
Large Quantity Handler of Universal Waste: No
Recognized Trader Importer: No
Recognized Trader Exporter: No
Spent Lead Acid Battery Importer: No
Spent Lead Acid Battery Exporter: No
Current Record: Yes
Non Storage Recycler Activity: Not reported
Electronic Manifest Broker: Not reported

List of NAICS Codes and Descriptions:

NAICS Codes: No NAICS Codes Found

Facility Has Received Notices of Violations:

Violations: No Violations Found

Evaluation Action Summary:

Evaluations: No Evaluations Found

FINDS:

Registry ID: 110002956267

Click Here:

Environmental Interest/Information System:

RCRAInfo is a national information system that supports the Resource Conservation and Recovery Act (RCRA) program through the tracking of events and activities related to facilities that generate, transport,

Map ID
 Direction
 Distance
 Elevation

MAP FINDINGS

Site

Database(s)

EDR ID Number
 EPA ID Number

SOUTHERN CALIFORNIA WASTE OIL CO (Continued)

1000409155

and treat, store, or dispose of hazardous waste. RCRAInfo allows RCRA program staff to track the notification, permit, compliance, and corrective action activities required under RCRA.

[Click this hyperlink](#) while viewing on your computer to access additional FINDS: detail in the EDR Site Report.

ECHO:

Envid: 1000409155
 Registry ID: 110002956267
 DFR URL: <http://echo.epa.gov/detailed-facility-report?fid=110002956267>
 Name: SOUTHERN CALIFORNIA WASTE OIL CO
 Address: 111 NORTH LABREA AVE SUITE 600
 City,State,Zip: INGLEWOOD, CA 90301

AC271
South
< 1/8
0.090 mi.
477 ft.

WEARING E C
304 NUTWOOD
INGLEWOOD, CA

EDR Hist Auto

1009114965
N/A

Site 2 of 9 in cluster AC

Relative:
Lower

EDR Hist Auto

Actual:
139 ft.

Year: 1935 Name: WEARING E C

Type: AUTOMOBILE REPAIRING

AE272
NE
< 1/8
0.091 mi.
480 ft.

WALSH/SHEA CORRIDOR CONSTRUCTORS
445 E FLORENCE AVE
INGLEWOOD, CA 90301

RCRA NonGen / NLR

1024764737
CAC002984605

Site 5 of 5 in cluster AE

Relative:
Higher

RCRA NonGen / NLR:

Actual:
155 ft.

Date Form Received by Agency: 2018-10-12 00:00:00.0
 Handler Name: WALSH/SHEA CORRIDOR CONSTRUCTORS
 Handler Address: 445 E FLORENCE AVE
 Handler City,State,Zip: INGLEWOOD, CA 90301
 EPA ID: CAC002984605
 Contact Name: TREY BASSETTE
 Contact Address: 111 NORTH LA BREA AVE
 Contact City,State,Zip: INGLEWOOD, CA 90301
 Contact Telephone: 310-927-1814
 Contact Fax: Not reported
 Contact Email: HBASSETTE@WALSHGROUP.COM
 Contact Title: Not reported
 EPA Region: 09
 Land Type: Not reported
 Federal Waste Generator Description: Not a generator, verified
 Non-Notifier: Not reported
 Biennial Report Cycle: Not reported
 Accessibility: Not reported
 Active Site Indicator: Handler Activities
 State District Owner: Not reported
 State District: Not reported
 Mailing Address: 111 NORTH LA BREA AVE
 Mailing City,State,Zip: INGLEWOOD, CA 90301
 Owner Name: RICK FELKINS

Map ID
 Direction
 Distance
 Elevation

MAP FINDINGS

Site

Database(s)

EDR ID Number
 EPA ID Number

WALSH/SHEA CORRIDOR CONSTRUCTORS (Continued)

1024764737

Owner Type:	Other
Operator Name:	TREY BASSETTE
Operator Type:	Other
Short-Term Generator Activity:	No
Importer Activity:	No
Mixed Waste Generator:	No
Transporter Activity:	No
Transfer Facility Activity:	No
Recycler Activity with Storage:	No
Small Quantity On-Site Burner Exemption:	No
Smelting Melting and Refining Furnace Exemption:	No
Underground Injection Control:	No
Off-Site Waste Receipt:	No
Universal Waste Indicator:	Yes
Universal Waste Destination Facility:	Yes
Federal Universal Waste:	No
Active Site Fed-Reg Treatment Storage and Disposal Facility:	Not reported
Active Site Converter Treatment storage and Disposal Facility:	Not reported
Active Site State-Reg Treatment Storage and Disposal Facility:	Not reported
Active Site State-Reg Handler:	---
Federal Facility Indicator:	Not reported
Hazardous Secondary Material Indicator:	N
Sub-Part K Indicator:	Not reported
Commercial TSD Indicator:	No
Treatment Storage and Disposal Type:	Not reported
2018 GPRA Permit Baseline:	Not on the Baseline
2018 GPRA Renewals Baseline:	Not on the Baseline
Permit Renewals Workload Universe:	Not reported
Permit Workload Universe:	Not reported
Permit Progress Universe:	Not reported
Post-Closure Workload Universe:	Not reported
Closure Workload Universe:	Not reported
202 GPRA Corrective Action Baseline:	No
Corrective Action Workload Universe:	No
Subject to Corrective Action Universe:	No
Non-TSDs Where RCRA CA has Been Imposed Universe:	No
TSDs Potentially Subject to CA Under 3004 (u)/(v) Universe:	No
TSDs Only Subject to CA under Discretionary Auth Universe:	No
Corrective Action Priority Ranking:	No NCAPS ranking
Environmental Control Indicator:	No
Institutional Control Indicator:	No
Human Exposure Controls Indicator:	N/A
Groundwater Controls Indicator:	N/A
Operating TSD Universe:	Not reported
Full Enforcement Universe:	Not reported
Significant Non-Complier Universe:	No
Unaddressed Significant Non-Complier Universe:	No
Addressed Significant Non-Complier Universe:	No
Significant Non-Complier With a Compliance Schedule Universe:	No
Financial Assurance Required:	Not reported
Handler Date of Last Change:	2018-11-20 16:29:42.0
Recognized Trader-Importer:	No
Recognized Trader-Exporter:	No
Importer of Spent Lead Acid Batteries:	No
Exporter of Spent Lead Acid Batteries:	No
Recycler Activity Without Storage:	No
Manifest Broker:	No

Map ID
Direction
Distance
Elevation

MAP FINDINGS

Site

Database(s)

EDR ID Number
EPA ID Number

WALSH/SHEA CORRIDOR CONSTRUCTORS (Continued)

1024764737

Sub-Part P Indicator: No

Handler - Owner Operator:

Owner/Operator Indicator: Operator
Owner/Operator Name: TREY BASSETTE
Legal Status: Other
Date Became Current: Not reported
Date Ended Current: Not reported
Owner/Operator Address: 111 NORTH LA BREA AVE
Owner/Operator City,State,Zip: INGLEWOOD, CA 90301
Owner/Operator Telephone: 310-927-1814
Owner/Operator Telephone Ext: Not reported
Owner/Operator Fax: Not reported
Owner/Operator Email: Not reported

Owner/Operator Indicator: Owner
Owner/Operator Name: RICK FELKINS
Legal Status: Other
Date Became Current: Not reported
Date Ended Current: Not reported
Owner/Operator Address: 111 NORTH LA BREA AVE
Owner/Operator City,State,Zip: INGLEWOOD, CA 90301
Owner/Operator Telephone: 310-926-2306
Owner/Operator Telephone Ext: Not reported
Owner/Operator Fax: Not reported
Owner/Operator Email: Not reported

Historic Generators:

Receive Date: 2018-10-12 00:00:00.0
Handler Name: WALSH/SHEA CORRIDOR CONSTRUCTORS
Federal Waste Generator Description: Not a generator, verified
State District Owner: Not reported
Large Quantity Handler of Universal Waste: No
Recognized Trader Importer: No
Recognized Trader Exporter: No
Spent Lead Acid Battery Importer: No
Spent Lead Acid Battery Exporter: No
Current Record: Yes
Non Storage Recycler Activity: Not reported
Electronic Manifest Broker: Not reported

List of NAICS Codes and Descriptions:

NAICS Code: 236220
NAICS Description: COMMERCIAL AND INSTITUTIONAL BUILDING CONSTRUCTION

Facility Has Received Notices of Violations:

Violations: No Violations Found

Evaluation Action Summary:

Evaluations: No Evaluations Found

Map ID
 Direction
 Distance
 Elevation

MAP FINDINGS

Site

Database(s)

EDR ID Number
 EPA ID Number

AH273 **INGLEWOOD COMMUNITY PROGRAMS** **RCRA NonGen / NLR** **1026476296**
SSW **101 S. LA BREA AVE**
< 1/8 **INGLEWOOD, CA 90301**
0.092 mi.
485 ft. **Site 1 of 2 in cluster AH**

Relative:
Lower

RCRA NonGen / NLR:
 Date Form Received by Agency: 2020-09-02 00:00:00.0
 Handler Name: INGLEWOOD COMMUNITY PROGRAMS
 Handler Address: 101 S. LA BREA AVE
 Handler City,State,Zip: INGLEWOOD, CA 90301
 EPA ID: CAC003082091
 Contact Name: INGLEWOOD COMMUNITY PROGRAMS
 Contact Address: 151 S. GRAND AVE
 Contact City,State,Zip: LOS ANGELES, CA 90012
 Contact Telephone: 213-972-7300
 Contact Fax: Not reported
 Contact Email: JANICE@ABSOLUTEABATEMENTINC.COM
 Contact Title: Not reported
 EPA Region: 09
 Land Type: Not reported
 Federal Waste Generator Description: Not a generator, verified
 Non-Notifier: Not reported
 Biennial Report Cycle: Not reported
 Accessibility: Not reported
 Active Site Indicator: Not reported
 State District Owner: Not reported
 State District: Not reported
 Mailing Address: 151 S. GRAND AVE
 Mailing City,State,Zip: LOS ANGELES, CA 90012
 Owner Name: INGLEWOOD COMMUNITY PROGRAMS
 Owner Type: Other
 Operator Name: INGLEWOOD COMMUNITY PROGRAMS
 Operator Type: Other
 Short-Term Generator Activity: No
 Importer Activity: No
 Mixed Waste Generator: No
 Transporter Activity: No
 Transfer Facility Activity: No
 Recycler Activity with Storage: No
 Small Quantity On-Site Burner Exemption: No
 Smelting Melting and Refining Furnace Exemption: No
 Underground Injection Control: No
 Off-Site Waste Receipt: No
 Universal Waste Indicator: No
 Universal Waste Destination Facility: No
 Federal Universal Waste: No
 Active Site Fed-Reg Treatment Storage and Disposal Facility: Not reported
 Active Site Converter Treatment storage and Disposal Facility: Not reported
 Active Site State-Reg Treatment Storage and Disposal Facility: Not reported
 Active Site State-Reg Handler: ---
 Federal Facility Indicator: Not reported
 Hazardous Secondary Material Indicator: N
 Sub-Part K Indicator: Not reported
 Commercial TSD Indicator: No
 Treatment Storage and Disposal Type: Not reported
 2018 GPRA Permit Baseline: Not on the Baseline
 2018 GPRA Renewals Baseline: Not on the Baseline
 Permit Renewals Workload Universe: Not reported

Actual:
131 ft.

Map ID
 Direction
 Distance
 Elevation

MAP FINDINGS

Site

Database(s)

EDR ID Number
 EPA ID Number

INGLEWOOD COMMUNITY PROGRAMS (Continued)

1026476296

Permit Workload Universe:	Not reported
Permit Progress Universe:	Not reported
Post-Closure Workload Universe:	Not reported
Closure Workload Universe:	Not reported
202 GPRA Corrective Action Baseline:	No
Corrective Action Workload Universe:	No
Subject to Corrective Action Universe:	No
Non-TSDFs Where RCRA CA has Been Imposed Universe:	No
TSDFs Potentially Subject to CA Under 3004 (u)/(v) Universe:	No
TSDFs Only Subject to CA under Discretionary Auth Universe:	No
Corrective Action Priority Ranking:	No NCAPS ranking
Environmental Control Indicator:	No
Institutional Control Indicator:	No
Human Exposure Controls Indicator:	N/A
Groundwater Controls Indicator:	N/A
Operating TSDF Universe:	Not reported
Full Enforcement Universe:	Not reported
Significant Non-Complier Universe:	No
Unaddressed Significant Non-Complier Universe:	No
Addressed Significant Non-Complier Universe:	No
Significant Non-Complier With a Compliance Schedule Universe:	No
Financial Assurance Required:	Not reported
Handler Date of Last Change:	2020-09-04 15:31:34.0
Recognized Trader-Importer:	No
Recognized Trader-Exporter:	No
Importer of Spent Lead Acid Batteries:	No
Exporter of Spent Lead Acid Batteries:	No
Recycler Activity Without Storage:	No
Manifest Broker:	No
Sub-Part P Indicator:	No

Handler - Owner Operator:

Owner/Operator Indicator:	Owner
Owner/Operator Name:	INGLEWOOD COMMUNITY PROGRAMS
Legal Status:	Other
Date Became Current:	Not reported
Date Ended Current:	Not reported
Owner/Operator Address:	151 S. GRAND AVE
Owner/Operator City,State,Zip:	LOS ANGELES, CA 90012
Owner/Operator Telephone:	213-972-7300
Owner/Operator Telephone Ext:	Not reported
Owner/Operator Fax:	Not reported
Owner/Operator Email:	Not reported

Owner/Operator Indicator:	Operator
Owner/Operator Name:	INGLEWOOD COMMUNITY PROGRAMS
Legal Status:	Other
Date Became Current:	Not reported
Date Ended Current:	Not reported
Owner/Operator Address:	151 S. GRAND AVE
Owner/Operator City,State,Zip:	LOS ANGELES, CA 90012
Owner/Operator Telephone:	213-972-7300
Owner/Operator Telephone Ext:	Not reported
Owner/Operator Fax:	Not reported
Owner/Operator Email:	Not reported

Map ID
 Direction
 Distance
 Elevation

MAP FINDINGS

Site

Database(s)

EDR ID Number
 EPA ID Number

INGLEWOOD COMMUNITY PROGRAMS (Continued)

1026476296

Historic Generators:

Receive Date:	2020-09-02 00:00:00.0
Handler Name:	INGLEWOOD COMMUNITY PROGRAMS
Federal Waste Generator Description:	Not a generator, verified
State District Owner:	Not reported
Large Quantity Handler of Universal Waste:	No
Recognized Trader Importer:	No
Recognized Trader Exporter:	No
Spent Lead Acid Battery Importer:	No
Spent Lead Acid Battery Exporter:	No
Current Record:	Yes
Non Storage Recycler Activity:	Not reported
Electronic Manifest Broker:	Not reported

List of NAICS Codes and Descriptions:

NAICS Code:	56299
NAICS Description:	ALL OTHER WASTE MANAGEMENT SERVICES

Facility Has Received Notices of Violations:

Violations:	No Violations Found
-------------	---------------------

Evaluation Action Summary:

Evaluations:	No Evaluations Found
--------------	----------------------

AB274
SSW
< 1/8
0.093 mi.
490 ft.

FAMILY CLEANERS, CHON W KIM DBA
113 E MANCHESTER
INGLEWOOD, CA 90301
Site 3 of 14 in cluster AB

DRYCLEANERS **S121694914**
N/A

Relative:
Lower

DRYCLEAN SOUTH COAST:

Actual:
127 ft.

Name:	FAMILY CLEANERS, CHON W KIM DBA
Address:	113 E MANCHESTER
City,State,Zip:	INGLEWOOD, CA 90301
Facility ID:	130109
Application Number:	392500
Permit Number:	F46534
Status:	A
Representative Name:	CHON KIM
Representative Telephone:	310 6748850
Permit Status:	INACTIVE
BCAT Number:	000601
BCAT Description:	DRY CLEANING, DRY-TO-DRY NON-VENT, PERC
CCAT Number:	Not reported
CCAT Description:	Not reported
UTM East:	374.8039856
UTM North:	3758.5600586
Application Date:	10/25/2001
PO Issue Date:	11/15/2001
NAICS Code:	812320
SIC Code:	7216

Map ID
 Direction
 Distance
 Elevation

MAP FINDINGS

Site

Database(s)

EDR ID Number
 EPA ID Number

AB275
SSW
 < 1/8
 0.093 mi.
 490 ft.

CONCORD CLEANERS
113 E MANCHESTER
INGLEWOOD, CA 90301
 Site 4 of 14 in cluster AB

RCRA-SQG **1000905464**
CA0000724922

Relative:
Lower
Actual:
127 ft.

RCRA-SQG:		1995-01-20 00:00:00.0
Date Form Received by Agency:		
Handler Name:	CONCORD CLEANERS	
Handler Address:		113 E MANCHESTER
Handler City,State,Zip:		INGLEWOOD, CA 90301
EPA ID:		CA0000724922
Contact Name:		FARIBORZ MOURIAN
Contact Address:		113 E MANCHESTER
Contact City,State,Zip:		INGLEWOOD, CA 90301
Contact Telephone:		310-674-4037
Contact Fax:		Not reported
Contact Email:		Not reported
Contact Title:		Not reported
EPA Region:		09
Land Type:		Private
Federal Waste Generator Description:		Small Quantity Generator
Non-Notifier:		Not reported
Biennial Report Cycle:		Not reported
Accessibility:		Not reported
Active Site Indicator:		Handler Activities
State District Owner:		Not reported
State District:		Not reported
Mailing Address:		E MANCHESTER
Mailing City,State,Zip:		INGLEWOOD, CA 90301
Owner Name:		FARIBORS NOURIAN
Owner Type:		Private
Operator Name:		Not reported
Operator Type:		Not reported
Short-Term Generator Activity:		No
Importer Activity:		No
Mixed Waste Generator:		No
Transporter Activity:		No
Transfer Facility Activity:		No
Recycler Activity with Storage:		No
Small Quantity On-Site Burner Exemption:		No
Smelting Melting and Refining Furnace Exemption:		No
Underground Injection Control:		No
Off-Site Waste Receipt:		No
Universal Waste Indicator:		No
Universal Waste Destination Facility:		No
Federal Universal Waste:		No
Active Site Fed-Reg Treatment Storage and Disposal Facility:		Not reported
Active Site Converter Treatment storage and Disposal Facility:		Not reported
Active Site State-Reg Treatment Storage and Disposal Facility:		Not reported
Active Site State-Reg Handler:		---
Federal Facility Indicator:		Not reported
Hazardous Secondary Material Indicator:		NN
Sub-Part K Indicator:		Not reported
Commercial TSD Indicator:		No
Treatment Storage and Disposal Type:		Not reported
2018 GPRA Permit Baseline:		Not on the Baseline
2018 GPRA Renewals Baseline:		Not on the Baseline
Permit Renewals Workload Universe:		Not reported

Map ID
 Direction
 Distance
 Elevation

MAP FINDINGS

Site

Database(s)

EDR ID Number
 EPA ID Number

CONCORD CLEANERS (Continued)

1000905464

Permit Workload Universe:	Not reported
Permit Progress Universe:	Not reported
Post-Closure Workload Universe:	Not reported
Closure Workload Universe:	Not reported
202 GPRA Corrective Action Baseline:	No
Corrective Action Workload Universe:	No
Subject to Corrective Action Universe:	No
Non-TSDFs Where RCRA CA has Been Imposed Universe:	No
TSDFs Potentially Subject to CA Under 3004 (u)/(v) Universe:	No
TSDFs Only Subject to CA under Discretionary Auth Universe:	No
Corrective Action Priority Ranking:	No NCAPS ranking
Environmental Control Indicator:	No
Institutional Control Indicator:	No
Human Exposure Controls Indicator:	N/A
Groundwater Controls Indicator:	N/A
Operating TSDF Universe:	Not reported
Full Enforcement Universe:	Not reported
Significant Non-Complier Universe:	No
Unaddressed Significant Non-Complier Universe:	No
Addressed Significant Non-Complier Universe:	No
Significant Non-Complier With a Compliance Schedule Universe:	No
Financial Assurance Required:	Not reported
Handler Date of Last Change:	2000-09-15 17:31:32.0
Recognized Trader-Importer:	No
Recognized Trader-Exporter:	No
Importer of Spent Lead Acid Batteries:	No
Exporter of Spent Lead Acid Batteries:	No
Recycler Activity Without Storage:	Not reported
Manifest Broker:	Not reported
Sub-Part P Indicator:	No

Handler - Owner Operator:

Owner/Operator Indicator:	Owner
Owner/Operator Name:	FARIBORS NOURIAN
Legal Status:	Private
Date Became Current:	Not reported
Date Ended Current:	Not reported
Owner/Operator Address:	113 E MANCHESTER
Owner/Operator City,State,Zip:	INGLEWOOD, CA 90301
Owner/Operator Telephone:	310-674-4037
Owner/Operator Telephone Ext:	Not reported
Owner/Operator Fax:	Not reported
Owner/Operator Email:	Not reported

Historic Generators:

Receive Date:	1995-01-20 00:00:00.0
Handler Name:	CONCORD CLEANERS
Federal Waste Generator Description:	Small Quantity Generator
State District Owner:	Not reported
Large Quantity Handler of Universal Waste:	No
Recognized Trader Importer:	No
Recognized Trader Exporter:	No
Spent Lead Acid Battery Importer:	No
Spent Lead Acid Battery Exporter:	No
Current Record:	Yes

Map ID
 Direction
 Distance
 Elevation

MAP FINDINGS

Site

Database(s)

EDR ID Number
 EPA ID Number

CONCORD CLEANERS (Continued)

1000905464

Non Storage Recycler Activity:	Not reported
Electronic Manifest Broker:	Not reported
List of NAICS Codes and Descriptions:	
NAICS Codes:	No NAICS Codes Found
Facility Has Received Notices of Violations:	
Violations:	No Violations Found
Evaluation Action Summary:	
Evaluations:	No Evaluations Found

AB276
SSW
 < 1/8
 0.093 mi.
 490 ft.

FAMILY CLEANERS
113 E MANCHESTER BLVD
INGLEWOOD, CA 90301
 Site 5 of 14 in cluster AB

EDR Hist Cleaner **1009126679**
 N/A

Relative:
Lower

EDR Hist Cleaner

Actual:
 127 ft.

Year:	Name:	Type:
1998	CONCORD CLEANERS	Not reported
2004	FAMILY CLEANERS	Drycleaning Plants, Except Rugs, NEC
2005	FAMILY CLEANERS	Drycleaning Plants, Except Rugs, NEC
2006	FAMILY CLEANERS	Drycleaning Plants, Except Rugs, NEC
2007	FAMILY CLEANERS	Drycleaning Plants, Except Rugs, NEC
2008	FAMILY CLEANERS	Drycleaning Plants, Except Rugs, NEC
2009	FAMILY CLEANERS	Drycleaning Plants, Except Rugs, NEC
2009	777 CLEANERS	Drycleaning Plants, Except Rugs
2010	FAMILY CLEANERS	Drycleaning Plants, Except Rugs, NEC
2010	777 CLEANERS	Drycleaning Plants, Except Rugs
2011	FAMILY CLEANERS	Drycleaning Plants, Except Rugs, NEC
2011	777 CLEANERS	Drycleaning Plants, Except Rugs
2012	777 CLEANERS	Drycleaning Plants, Except Rugs
2012	FAMILY CLEANERS	Drycleaning Plants, Except Rugs, NEC
2013	777 CLEANERS	Drycleaning Plants, Except Rugs
2013	FAMILY CLEANERS	Drycleaning Plants, Except Rugs, NEC
2014	777 CLEANERS	Drycleaning Plants, Except Rugs
2014	FAMILY CLEANERS	Drycleaning Plants, Except Rugs, NEC

AB277
SSW
 < 1/8
 0.093 mi.
 490 ft.

CONCORD CLEANERS, FARIBORZ DAN NOURIAN
113 E MANCHESTER
INGLEWOOD, CA 90720
 Site 6 of 14 in cluster AB

DRYCLEANERS **S121693457**
 N/A

Relative:
Lower

DRYCLEAN SOUTH COAST:

Actual:
 127 ft.

Name:	CONCORD CLEANERS, FARIBORZ DAN NOURIAN
Address:	113 E MANCHESTER
City,State,Zip:	INGLEWOOD, CA 90720
Facility ID:	101868
Application Number:	293772
Permit Number:	D83772
Status:	S

Map ID
Direction
Distance
Elevation

MAP FINDINGS

Site

Database(s)

EDR ID Number
EPA ID Number

CONCORD CLEANERS, FARIBORZ DAN NOURIAN (Continued)

S121693457

Representative Name: FARIBORZ DAN NOURI
Representative Telephone: 310 4786708
Permit Status: INACTIVE
BCAT Number: 000601
BCAT Description: DRY CLEANING, DRY-TO-DRY NON-VENT, PERC
CCAT Number: Not reported
CCAT Description: Not reported
UTM East: 374.8039856
UTM North: 3758.5600586
Application Date: 06/15/1994
PO Issue Date: 06/17/1994
NAICS Code: Not reported
SIC Code: Not reported

AB278
SSW
< 1/8
0.093 mi.
490 ft.

FAMILY CLEANERS
113 E MANCHESTER
INGLEWOOD, CA 90301
Site 7 of 14 in cluster AB

FINDS 1008152908
ECHO N/A
DRYCLEANERS

Relative:
Lower
Actual:
127 ft.

FINDS:
Registry ID: 110018968054

Click Here:

Environmental Interest/Information System:

California Hazardous Waste Tracking System - Datamart (HWTS-DATAMART) provides California with information on hazardous waste shipments for generators, transporters, and treatment, storage, and disposal facilities.

RCRAInfo is a national information system that supports the Resource Conservation and Recovery Act (RCRA) program through the tracking of events and activities related to facilities that generate, transport, and treat, store, or dispose of hazardous waste. RCRAInfo allows RCRA program staff to track the notification, permit, compliance, and corrective action activities required under RCRA.

Click this hyperlink while viewing on your computer to access additional FINDS: detail in the EDR Site Report.

ECHO:

Envid: 1008152908
Registry ID: 110018968054
DFR URL: <http://echo.epa.gov/detailed-facility-report?fid=110018968054>
Name: FAMILY CLEANERS
Address: 113 E MANCHESTER
City,State,Zip: INGLEWOOD, CA 90301

DRYCLEANERS:

Name: FAMILY CLEANERS
Address: 113 E MANCHESTER BLVD
City,State,Zip: INGLEWOOD, CA 903011715
EPA Id: CA0000724922
NAICS Code: 81232
NAICS Description: Drycleaning and Laundry Services (except Coin-Operated)
SIC Code: 7211
SIC Description: Power Laundries, Family and Commercial
Create Date: 12/08/1995

Map ID
Direction
Distance
Elevation

MAP FINDINGS

Site

Database(s)

EDR ID Number
EPA ID Number

FAMILY CLEANERS (Continued)

1008152908

Facility Active: No
Inactive Date: 07/12/2005
Facility Addr2: Not reported
Owner Name: CHON WOO KIM
Owner Address: 113 E MANCHESTER BLVD
Owner Address 2: Not reported
Owner Telephone: 3106748850
Contact Name: CHON WOO KIM
Contact Address: 113 E MANCHESTER
Contact Address 2: Not reported
Contact Telephone: 3106748850
Contact Fax: Not reported
Mailing Name: Not reported
Mailing Address 1: 113 E MANCHESTER
Mailing Address 2: Not reported
Mailing City: INGLEWOOD
Mailing State: CA
Mailing Zip: 903010000
Owner Fax: Not reported
Region Code: 3
Latitude: 33.961806
Longitude: -118.354908

AC279
South
< 1/8
0.093 mi.
491 ft.

PROLAB 1 HOUR PHOTO & STUDIO
300 S MARKET ST
INGLEWOOD, CA 90301
Site 3 of 9 in cluster AC

RCRA-SQG 1000275740
FINDS CAD982472490
ECHO

Relative:
Lower
Actual:
141 ft.

RCRA-SQG:
Date Form Received by Agency: 1988-05-27 00:00:00.0
Handler Name: PROLAB 1 HOUR PHOTO & STUDIO
Handler Address: 300 S MARKET ST
Handler City,State,Zip: INGLEWOOD, CA 90301
EPA ID: CAD982472490
Contact Name: ENVIRONMENTAL MANAGER
Contact Address: 300 S MARKET ST
Contact City,State,Zip: INGLEWOOD, CA 90301
Contact Telephone: 213-674-8920
Contact Fax: Not reported
Contact Email: Not reported
Contact Title: Not reported
EPA Region: 09
Land Type: Other
Federal Waste Generator Description: Small Quantity Generator
Non-Notifier: Not reported
Biennial Report Cycle: Not reported
Accessibility: Not reported
Active Site Indicator: Handler Activities
State District Owner: CA
State District: 3
Mailing Address: 300 S MARKET ST
Mailing City,State,Zip: INGLEWOOD, CA 90301
Owner Name: TAE CHOE
Owner Type: Private
Operator Name: NOT REQUIRED
Operator Type: Private
Short-Term Generator Activity: No

Map ID
 Direction
 Distance
 Elevation

MAP FINDINGS

Site

Database(s)

EDR ID Number
 EPA ID Number

PROLAB 1 HOUR PHOTO & STUDIO (Continued)

1000275740

Importer Activity:	No
Mixed Waste Generator:	No
Transporter Activity:	No
Transfer Facility Activity:	No
Recycler Activity with Storage:	No
Small Quantity On-Site Burner Exemption:	No
Smelting Melting and Refining Furnace Exemption:	No
Underground Injection Control:	No
Off-Site Waste Receipt:	No
Universal Waste Indicator:	No
Universal Waste Destination Facility:	No
Federal Universal Waste:	No
Active Site Fed-Reg Treatment Storage and Disposal Facility:	Not reported
Active Site Converter Treatment storage and Disposal Facility:	Not reported
Active Site State-Reg Treatment Storage and Disposal Facility:	Not reported
Active Site State-Reg Handler:	---
Federal Facility Indicator:	Not reported
Hazardous Secondary Material Indicator:	NN
Sub-Part K Indicator:	Not reported
Commercial TSD Indicator:	No
Treatment Storage and Disposal Type:	Not reported
2018 GPRA Permit Baseline:	Not on the Baseline
2018 GPRA Renewals Baseline:	Not on the Baseline
Permit Renewals Workload Universe:	Not reported
Permit Workload Universe:	Not reported
Permit Progress Universe:	Not reported
Post-Closure Workload Universe:	Not reported
Closure Workload Universe:	Not reported
202 GPRA Corrective Action Baseline:	No
Corrective Action Workload Universe:	No
Subject to Corrective Action Universe:	No
Non-TSDs Where RCRA CA has Been Imposed Universe:	No
TSDs Potentially Subject to CA Under 3004 (u)/(v) Universe:	No
TSDs Only Subject to CA under Discretionary Auth Universe:	No
Corrective Action Priority Ranking:	No NCAPS ranking
Environmental Control Indicator:	No
Institutional Control Indicator:	No
Human Exposure Controls Indicator:	N/A
Groundwater Controls Indicator:	N/A
Operating TSD Universe:	Not reported
Full Enforcement Universe:	Not reported
Significant Non-Complier Universe:	No
Unaddressed Significant Non-Complier Universe:	No
Addressed Significant Non-Complier Universe:	No
Significant Non-Complier With a Compliance Schedule Universe:	No
Financial Assurance Required:	Not reported
Handler Date of Last Change:	2002-06-27 03:34:08.0
Recognized Trader-Importer:	No
Recognized Trader-Exporter:	No
Importer of Spent Lead Acid Batteries:	No
Exporter of Spent Lead Acid Batteries:	No
Recycler Activity Without Storage:	Not reported
Manifest Broker:	Not reported
Sub-Part P Indicator:	No

Map ID
Direction
Distance
Elevation

MAP FINDINGS

Site

Database(s)

EDR ID Number
EPA ID Number

PROLAB 1 HOUR PHOTO & STUDIO (Continued)

1000275740

Handler - Owner Operator:

Owner/Operator Indicator:	Operator
Owner/Operator Name:	NOT REQUIRED
Legal Status:	Private
Date Became Current:	Not reported
Date Ended Current:	Not reported
Owner/Operator Address:	NOT REQUIRED
Owner/Operator City,State,Zip:	NOT REQUIRED, ME 99999
Owner/Operator Telephone:	415-555-1212
Owner/Operator Telephone Ext:	Not reported
Owner/Operator Fax:	Not reported
Owner/Operator Email:	Not reported

Owner/Operator Indicator:	Owner
Owner/Operator Name:	TAE CHOE
Legal Status:	Private
Date Became Current:	Not reported
Date Ended Current:	Not reported
Owner/Operator Address:	NOT REQUIRED
Owner/Operator City,State,Zip:	NOT REQUIRED, ME 99999
Owner/Operator Telephone:	415-555-1212
Owner/Operator Telephone Ext:	Not reported
Owner/Operator Fax:	Not reported
Owner/Operator Email:	Not reported

Historic Generators:

Receive Date:	1988-05-27 00:00:00.0
Handler Name:	PROLAB 1 HOUR PHOTO & STUDIO
Federal Waste Generator Description:	Small Quantity Generator
State District Owner:	CA
Large Quantity Handler of Universal Waste:	No
Recognized Trader Importer:	No
Recognized Trader Exporter:	No
Spent Lead Acid Battery Importer:	No
Spent Lead Acid Battery Exporter:	No
Current Record:	Yes
Non Storage Recycler Activity:	Not reported
Electronic Manifest Broker:	Not reported

List of NAICS Codes and Descriptions:

NAICS Code:	81292
NAICS Description:	PHOTOFINISHING

Facility Has Received Notices of Violations:

Violations:	No Violations Found
-------------	---------------------

Evaluation Action Summary:

Evaluations:	No Evaluations Found
--------------	----------------------

FINDS:

Registry ID:	110002820788
--------------	--------------

Map ID
 Direction
 Distance
 Elevation

MAP FINDINGS

Site

Database(s)

EDR ID Number
 EPA ID Number

PROLAB 1 HOUR PHOTO & STUDIO (Continued)

1000275740

Click Here:

Environmental Interest/Information System:

RCRAInfo is a national information system that supports the Resource Conservation and Recovery Act (RCRA) program through the tracking of events and activities related to facilities that generate, transport, and treat, store, or dispose of hazardous waste. RCRAInfo allows RCRA program staff to track the notification, permit, compliance, and corrective action activities required under RCRA.

[Click this hyperlink](#) while viewing on your computer to access additional FINDS: detail in the EDR Site Report.

ECHO:

Envid:	1000275740
Registry ID:	110002820788
DFR URL:	http://echo.epa.gov/detailed-facility-report?fid=110002820788
Name:	PRO LAB
Address:	300 S MARKET ST
City,State,Zip:	INGLEWOOD, CA 90301

AC280
 South
 < 1/8
 0.093 mi.
 491 ft.

MODE CLEANERS & DYERS
300 S MARKET
INGLEWOOD, CA
 Site 4 of 9 in cluster AC

EDR Hist Cleaner **1009212798**
N/A

Relative:
Lower

EDR Hist Cleaner

Actual:
141 ft.

Year:	Name:	Type:
1940	MODE CLEANERS & DYERS	CLOTHES PRESSERS AND CLEANERS

AC281
 South
 < 1/8
 0.093 mi.
 491 ft.

PRO LAB
300 S MARKET ST
INGLEWOOD, CA 90301
 Site 5 of 9 in cluster AC

RCRA-SQG **1000121878**
CAD982506230

Relative:
Lower

RCRA-SQG:	
Date Form Received by Agency:	1989-06-23 00:00:00.0
Handler Name:	PRO LAB
Handler Address:	300 S MARKET ST
Handler City,State,Zip:	INGLEWOOD, CA 90301
EPA ID:	CAD982506230
Contact Name:	ENVIRONMENTAL MANAGER
Contact Address:	300 S MARKET ST
Contact City,State,Zip:	INGLEWOOD, CA 90301
Contact Telephone:	213-674-8920
Contact Fax:	Not reported
Contact Email:	Not reported
Contact Title:	Not reported
EPA Region:	09
Land Type:	Not reported
Federal Waste Generator Description:	Small Quantity Generator
Non-Notifier:	Not reported
Biennial Report Cycle:	Not reported

Map ID
 Direction
 Distance
 Elevation

MAP FINDINGS

Site

Database(s)

EDR ID Number
 EPA ID Number

PRO LAB (Continued)

1000121878

Accessibility:	Not reported
Active Site Indicator:	Handler Activities
State District Owner:	CA
State District:	3
Mailing Address:	S MARKET ST
Mailing City, State, Zip:	INGLEWOOD, CA 90301
Owner Name:	CHOI RICHARD
Owner Type:	Private
Operator Name:	NOT REQUIRED
Operator Type:	Private
Short-Term Generator Activity:	No
Importer Activity:	No
Mixed Waste Generator:	No
Transporter Activity:	No
Transfer Facility Activity:	No
Recycler Activity with Storage:	No
Small Quantity On-Site Burner Exemption:	No
Smelting Melting and Refining Furnace Exemption:	No
Underground Injection Control:	No
Off-Site Waste Receipt:	No
Universal Waste Indicator:	No
Universal Waste Destination Facility:	No
Federal Universal Waste:	No
Active Site Fed-Reg Treatment Storage and Disposal Facility:	Not reported
Active Site Converter Treatment storage and Disposal Facility:	Not reported
Active Site State-Reg Treatment Storage and Disposal Facility:	Not reported
Active Site State-Reg Handler:	---
Federal Facility Indicator:	Not reported
Hazardous Secondary Material Indicator:	NN
Sub-Part K Indicator:	Not reported
Commercial TSD Indicator:	No
Treatment Storage and Disposal Type:	Not reported
2018 GPRA Permit Baseline:	Not on the Baseline
2018 GPRA Renewals Baseline:	Not on the Baseline
Permit Renewals Workload Universe:	Not reported
Permit Workload Universe:	Not reported
Permit Progress Universe:	Not reported
Post-Closure Workload Universe:	Not reported
Closure Workload Universe:	Not reported
202 GPRA Corrective Action Baseline:	No
Corrective Action Workload Universe:	No
Subject to Corrective Action Universe:	No
Non-TSDs Where RCRA CA has Been Imposed Universe:	No
TSDs Potentially Subject to CA Under 3004 (u)/(v) Universe:	No
TSDs Only Subject to CA under Discretionary Auth Universe:	No
Corrective Action Priority Ranking:	No NCAPS ranking
Environmental Control Indicator:	No
Institutional Control Indicator:	No
Human Exposure Controls Indicator:	N/A
Groundwater Controls Indicator:	N/A
Operating TSDF Universe:	Not reported
Full Enforcement Universe:	Not reported
Significant Non-Complier Universe:	No
Unaddressed Significant Non-Complier Universe:	No
Addressed Significant Non-Complier Universe:	No
Significant Non-Complier With a Compliance Schedule Universe:	No
Financial Assurance Required:	Not reported

Map ID
Direction
Distance
Elevation

MAP FINDINGS

Site

Database(s)

EDR ID Number
EPA ID Number

PRO LAB (Continued)

1000121878

Handler Date of Last Change: 2000-09-15 17:30:28.0
Recognized Trader-Importer: No
Recognized Trader-Exporter: No
Importer of Spent Lead Acid Batteries: No
Exporter of Spent Lead Acid Batteries: No
Recycler Activity Without Storage: Not reported
Manifest Broker: Not reported
Sub-Part P Indicator: No

Handler - Owner Operator:

Owner/Operator Indicator: Owner
Owner/Operator Name: CHOI RICHARD
Legal Status: Private
Date Became Current: Not reported
Date Ended Current: Not reported
Owner/Operator Address: NOT REQUIRED
Owner/Operator City,State,Zip: NOT REQUIRED, ME 99999
Owner/Operator Telephone: 415-555-1212
Owner/Operator Telephone Ext: Not reported
Owner/Operator Fax: Not reported
Owner/Operator Email: Not reported

Owner/Operator Indicator: Operator
Owner/Operator Name: NOT REQUIRED
Legal Status: Private
Date Became Current: Not reported
Date Ended Current: Not reported
Owner/Operator Address: NOT REQUIRED
Owner/Operator City,State,Zip: NOT REQUIRED, ME 99999
Owner/Operator Telephone: 415-555-1212
Owner/Operator Telephone Ext: Not reported
Owner/Operator Fax: Not reported
Owner/Operator Email: Not reported

Historic Generators:

Receive Date: 1989-06-23 00:00:00.0
Handler Name: PRO LAB
Federal Waste Generator Description: Small Quantity Generator
State District Owner: CA
Large Quantity Handler of Universal Waste: No
Recognized Trader Importer: No
Recognized Trader Exporter: No
Spent Lead Acid Battery Importer: No
Spent Lead Acid Battery Exporter: No
Current Record: Yes
Non Storage Recycler Activity: Not reported
Electronic Manifest Broker: Not reported

List of NAICS Codes and Descriptions:

NAICS Codes: No NAICS Codes Found

Facility Has Received Notices of Violations:

Violations: No Violations Found

MAP FINDINGS

Map ID
Direction
Distance
Elevation

Site

Database(s)

EDR ID Number
EPA ID Number

PRO LAB (Continued)

1000121878

Evaluation Action Summary:
Evaluations:

No Evaluations Found

AC282
South
< 1/8
0.093 mi.
491 ft.

FOTJCH JAMLB RP
300 S MARKET ST
INGLEWOOD, CA

EDR Hist Auto

1009118368
N/A

Site 6 of 9 in cluster AC

Relative:
Lower

EDR Hist Auto

Actual:
141 ft.

Year: Name:
1927 FOTJCH JAMLB RP

Type:
AUTOMOBILE GARAGES

AD283
North
< 1/8
0.095 mi.
500 ft.

IUSD MAINTENANCE AND OPERATIONS DEPARTMENT
416 N EDGEWOOD ST
INGLEWOOD, CA 90302

CERS HAZ WASTE
HAZNET
LOS ANGELES CO. HMS
WDS
CERS
HWTS

S102056278
N/A

Site 4 of 7 in cluster AD

Relative:
Lower

CERS HAZ WASTE:

Actual:
137 ft.

Name: MAINTENANCE TRANSPORT YARD
Address: 416 N EDGEWOOD ST
City,State,Zip: INGLEWOOD, CA 90302
Site ID: 370271
CERS ID: 10270576
CERS Description: Hazardous Waste Generator

HAZNET:

Name: IUSD MAINTENANCE AND OPERATIONS DEPARTMENT
Address: 416 N EDGEWOOD ST
Address 2: Not reported
City,State,Zip: INGLEWOOD, CA 90302
Contact: LEONARD HERNANDEZ
Telephone: 3106804989
Mailing Name: Not reported
Mailing Address: 416 N EDGEWOOD ST

Year: 2017
Gepaid: CAL000424570
TSD EPA ID: NMD002208627
CA Waste Code: 331 - Off-specification, aged or surplus organics
Disposal Method: H141 - Storage, Bulking, And/Or Transfer Off Site--No Treatment/Reovery (H010-H129) Or (H131-H135)
Tons: 0.4165

Year: 2017
Gepaid: CAL000424570
TSD EPA ID: NMD002208627
CA Waste Code: 122 - Alkaline solution without metals pH >= 12.5
Disposal Method: H141 - Storage, Bulking, And/Or Transfer Off Site--No Treatment/Reovery (H010-H129) Or (H131-H135)
Tons: 0.0545

Map ID
Direction
Distance
Elevation

MAP FINDINGS

Site

Database(s)

EDR ID Number
EPA ID Number

IUSD MAINTENANCE AND OPERATIONS DEPARTMENT (Continued)

S102056278

Year: 2017
Gepaid: CAL000424570
TSD EPA ID: NVT330010000
CA Waste Code: 331 - Off-specification, aged or surplus organics
Disposal Method: H039 - Other Recovery Of Reclamation For Reuse Including Acid
Regeneration, Organics Recovery Ect
Tons: 0.3365

Year: 2017
Gepaid: CAL000424570
TSD EPA ID: NVT330010000
CA Waste Code: 181 - Other inorganic solid waste
Disposal Method: H132 - Landfill Or Surface Impoundment That Will Be Closed As
Landfill(To Include On-Site Treatment And/Or Stabilization)
Tons: 0.034

Additional Info:

Year: 2017
Gen EPA ID: CAL000424570

Shipment Date: 20170223
Creation Date: 5/11/2018 18:33:05
Receipt Date: 20170308
Manifest ID: 010393508FLE
Trans EPA ID: CAR000070540
Trans Name: ADVANCED CHEMICAL TRANSPORT INC (SV)
Trans 2 EPA ID: Not reported
Trans 2 Name: Not reported
TSDf EPA ID: NMD002208627
Trans Name: ADVANCED CHEMICAL TREATMENT
TSDf Alt EPA ID: Not reported
TSDf Alt Name: Not reported
Waste Code Description: 122 - Alkaline solution without metals (pH > 12.5
RCRA Code: D002
Meth Code: H141 - Storage, Bulking, And/Or Transfer Off Site--No
Treatment/Reovery (H010-H129) Or (H131-H135)
Quantity Tons: 0.0545
Waste Quantity: 109
Quantity Unit: P
Additional Code 1: Not reported
Additional Code 2: Not reported
Additional Code 3: Not reported
Additional Code 4: Not reported
Additional Code 5: Not reported

Shipment Date: 20170223
Creation Date: 5/11/2018 18:33:05
Receipt Date: 20170308
Manifest ID: 010393508FLE
Trans EPA ID: CAR000070540
Trans Name: ADVANCED CHEMICAL TRANSPORT INC (SV)
Trans 2 EPA ID: Not reported
Trans 2 Name: Not reported
TSDf EPA ID: NMD002208627
Trans Name: ADVANCED CHEMICAL TREATMENT
TSDf Alt EPA ID: Not reported

Map ID
Direction
Distance
Elevation

MAP FINDINGS

Site

Database(s)

EDR ID Number
EPA ID Number

IUSD MAINTENANCE AND OPERATIONS DEPARTMENT (Continued)

S102056278

TSDf Alt Name: Not reported
Waste Code Description: 331 - Off-specification, aged, or surplus organics
RCRA Code: D035
Meth Code: H141 - Storage, Bulking, And/Or Transfer Off Site--No Treatment/Reovery (H010-H129) Or (H131-H135)
Quantity Tons: 0.406
Waste Quantity: 812
Quantity Unit: P
Additional Code 1: D001
Additional Code 2: Not reported
Additional Code 3: Not reported
Additional Code 4: Not reported
Additional Code 5: Not reported

Shipment Date: 20170223
Creation Date: 5/10/2018 18:30:36
Receipt Date: 20170228
Manifest ID: 010393510FLE
Trans EPA ID: CAR000070540
Trans Name: ADVANCED CHEMICAL TRANSPORT INC (SV)
Trans 2 EPA ID: Not reported
Trans 2 Name: Not reported
TSDf EPA ID: NVT330010000
Trans Name: US ECOLOGY NEVADA INC
TSDf Alt EPA ID: Not reported
TSDf Alt Name: Not reported
Waste Code Description: 331 - Off-specification, aged, or surplus organics
RCRA Code: Not reported
Meth Code: H039 - Other Recovery Of Reclamation For Reuse Including Acid Regeneration, Organics Recovery Ect
Quantity Tons: 0.3365
Waste Quantity: 673
Quantity Unit: P
Additional Code 1: Not reported
Additional Code 2: Not reported
Additional Code 3: Not reported
Additional Code 4: Not reported
Additional Code 5: Not reported

Shipment Date: 20170223
Creation Date: 5/10/2018 18:30:36
Receipt Date: 20170228
Manifest ID: 010393510FLE
Trans EPA ID: CAR000070540
Trans Name: ADVANCED CHEMICAL TRANSPORT INC (SV)
Trans 2 EPA ID: Not reported
Trans 2 Name: Not reported
TSDf EPA ID: NVT330010000
Trans Name: US ECOLOGY NEVADA INC
TSDf Alt EPA ID: Not reported
TSDf Alt Name: Not reported
Waste Code Description: 181 - Other inorganic solid waste Organics
RCRA Code: D009
Meth Code: H132 - Landfill Or Surface Impoundment That Will Be Closed As Landfill(To Include On-Site Treatment And/Or Stabilization)
Quantity Tons: 0.034
Waste Quantity: 68

Map ID
Direction
Distance
Elevation

MAP FINDINGS

Site

Database(s)

EDR ID Number
EPA ID Number

IUSD MAINTENANCE AND OPERATIONS DEPARTMENT (Continued)

S102056278

Quantity Unit: P
Additional Code 1: Not reported
Additional Code 2: Not reported
Additional Code 3: Not reported
Additional Code 4: Not reported
Additional Code 5: Not reported

Shipment Date: 20170223
Creation Date: 5/11/2018 18:33:05
Receipt Date: 20170308
Manifest ID: 010393508FLE
Trans EPA ID: CAR000070540
Trans Name: ADVANCED CHEMICAL TRANSPORT INC (SV)
Trans 2 EPA ID: Not reported
Trans 2 Name: Not reported
TSDf EPA ID: NMD002208627
Trans Name: ADVANCED CHEMICAL TREATMENT
TSDf Alt EPA ID: Not reported
TSDf Alt Name: Not reported
Waste Code Description: 331 - Off-specification, aged, or surplus organics
RCRA Code: D018
Meth Code: H141 - Storage, Bulking, And/Or Transfer Off Site--No Treatment/Reovery (H010-H129) Or (H131-H135)

Quantity Tons: 0.0105
Waste Quantity: 21
Quantity Unit: P
Additional Code 1: D001
Additional Code 2: Not reported
Additional Code 3: Not reported
Additional Code 4: Not reported
Additional Code 5: Not reported

LOS ANGELES CO. HMS:

Name: INGLEWOOD UNIFIED SCHOOL DIST
Address: 416 N EDGEWOOD ST
City,State,Zip: INGLEWOOD, CA 90301
Region: LA
Permit Category: Not reported
Facility Id: 015176-016224
Facility Type: Not reported
Facility Status: Removed
Area: 2E
Permit Number: Not reported
Permit Status: Not reported

WDS:

Name: MAINTENANCE DEPARTMENT
Address: 416 N EDGEWOOD ST
City: INGLEWOOD
Facility ID: 4 19I005098
Facility Type: Other - Does not fall into the category of Municipal/Domestic, Industrial, Agricultural or Solid Waste (Class I, II or III)
Facility Status: Active - Any facility with a continuous or seasonal discharge that is under Waste Discharge Requirements.
NPDES Number: CAS000001 The 1st 2 characters designate the state. The remaining 7 are assigned by the Regional Board

Map ID
Direction
Distance
Elevation

MAP FINDINGS

Site

Database(s)

EDR ID Number
EPA ID Number

IUSD MAINTENANCE AND OPERATIONS DEPARTMENT (Continued)

S102056278

Subregion: 4
Facility Telephone: Not reported
Facility Contact: Not reported
Agency Name: INGLEWOOD UNIFIED SCHOOL DIST
Agency Address: Not reported
Agency City,St,Zip: 0
Agency Contact: Not reported
Agency Telephone: Not reported
Agency Type: Not reported
SIC Code: 0
SIC Code 2: Not reported
Primary Waste Type: Not reported
Primary Waste: Not reported
Waste Type2: Not reported
Waste2: Not reported
Primary Waste Type: Not reported
Secondary Waste: Not reported
Secondary Waste Type: Not reported
Design Flow: 0
Baseline Flow: 0
Reclamation: Not reported
POTW: Not reported
Treat To Water: Minor Threat to Water Quality. A violation of a regional board order should cause a relatively minor impairment of beneficial uses compared to a major or minor threat. Not: All nurds without a TTWQ will be considered a minor threat to water quality unless coded at a higher Level. A Zero (0) may be used to code those NURDS that are found to represent no threat to water quality.
Complexity: Category C - Facilities having no waste treatment systems, such as cooling water dischargers or those who must comply through best management practices, facilities with passive waste treatment and disposal systems, such as septic systems with subsurface disposal, or dischargers having waste storage systems with land disposal such as dairy waste ponds.

CERS:

Name: MAINTENANCE TRANSPORT YARD
Address: 416 N EDGEWOOD ST
City,State,Zip: INGLEWOOD, CA 90302
Site ID: 370271
CERS ID: 10270576
CERS Description: Chemical Storage Facilities

Violations:

Site ID: 370271
Site Name: MAINTENANCE TRANSPORT YARD
Violation Date: 01-07-2013
Citation: 22 CCR 45 67450.2(b)(2) - California Code of Regulations, Title 22, Chapter 45, Section(s) 67450.2(b)(2)
Violation Description: Failure of the owner or operator of a FTU that treats hazardous waste to submit, in person or by certified mail with return receipt requested, the Onsite Hazardous Waste Treatment Notification-Facility page, the Business Activities Page, and the Business Owner/Operator Page of the Unified Program Consolidated Form (x/99), an alternative version or a computer generated facsimile to the CUPA or authorized agency before sixty (60) days prior to beginning the first treatment of waste pursuant to a permit-by-rule.

Map ID
Direction
Distance
Elevation

MAP FINDINGS

Site

Database(s)

EDR ID Number
EPA ID Number

IUSD MAINTENANCE AND OPERATIONS DEPARTMENT (Continued)

S102056278

Violation Notes: failure to notify
Violation Division: Los Angeles County Fire Department
Violation Program: HHW
Violation Source: CERS

Site ID: 370271
Site Name: MAINTENANCE TRANSPORT YARD
Violation Date: 01-07-2013
Citation: 23 CCR 45 67450.30(c) - California Code of Regulations, Title 23, Chapter 45, Section(s) 67450.30(c)
Violation Description: Failure of the owner or operator to prepare and submit a financial assurance certification of closure for the PHHWCF, with one of the following established methods: 1) A closure trust fund; 2) A surety bond guaranteeing payment into a closure trust fund; 3) A closure letter of credit; 4) Closure insurance; 5) A financial test and corporate guarantee for closure 6) Multiple financial mechanisms for closure costs; 7) An alternate financial mechanism; or 8) Self-insurance for public agencies (for public agencies) using form DTSC Form 1220 (2/96) with original signatures.

Violation Notes: failure to prepare and submit a new closure cost and financial assurance form every 5 years
Violation Division: Los Angeles County Fire Department
Violation Program: HHW
Violation Source: CERS

Site ID: 370271
Site Name: MAINTENANCE TRANSPORT YARD
Violation Date: 01-07-2013
Citation: HSC 6.95 25505(a) - California Health and Safety Code, Chapter 6.95, Section(s) 25505(a)
Violation Description: Owner/Operator failed to complete and/or submit a Hazardous Materials Business Plan when storing hazardous materials at or above the thresholds quantities of 55 gallons/500 lbs/200 cubic feet.
Violation Notes: submit an accurate inventory and CCP through CERS
Violation Division: Los Angeles County Fire Department
Violation Program: HMRRP
Violation Source: CERS

Site ID: 370271
Site Name: MAINTENANCE TRANSPORT YARD
Violation Date: 01-07-2013
Citation: 22 CCR 45 67450.30(b) - California Code of Regulations, Title 22, Chapter 45, Section(s) 67450.30(b)
Violation Description: Failure to prepare, submit, and maintain onsite an estimate of the maximum cost projected of closing the PHHWCF.
Violation Notes: failure to prepare and submit a new closure cost and financial assurance form every 5 years
Violation Division: Los Angeles County Fire Department
Violation Program: HHW
Violation Source: CERS

Site ID: 370271
Site Name: MAINTENANCE TRANSPORT YARD
Violation Date: 01-07-2013
Citation: 22 CCR 45 67450.25(a)(2)(G)(5)(A) - California Code of Regulations, Title 22, Chapter 45, Section(s) 67450.25(a)(2)(G)(5)(A)
Violation Description: Failure of the PHHWCF to complete, maintain as part of the operational

Map ID
Direction
Distance
Elevation

MAP FINDINGS

Site

Database(s)

EDR ID Number
EPA ID Number

IUSD MAINTENANCE AND OPERATIONS DEPARTMENT (Continued)

S102056278

Violation Notes: plan, and file a Phase I assessment within 1 year of commencing operation. The assessed area is to include only the area affected by the Operations/ Maintenance of the PHHWCF. The certification of the Phase I may be obtained from the owner, operator, or their designee, a P.E., a registered geologist, or a registered environmental assessor.
Violation Division: Los Angeles County Fire Department
Violation Program: HHW
Violation Source: CERS

Site ID: 370271
Site Name: MAINTENANCE TRANSPORT YARD
Violation Date: 01-07-2013
Citation: 22 CCR 45 67450.30(b)(1) - California Code of Regulations, Title 22, Chapter 45, Section(s) 67450.30(b)(1)
Violation Description: Failure of the operator to adjust annually the closure cost estimate for inflation within sixty (60) days prior to the anniversary date of the original establishment of the financial mechanism.

Violation Notes: Not reported
Violation Division: Los Angeles County Fire Department
Violation Program: HHW
Violation Source: CERS

Evaluation:
Eval General Type: Compliance Evaluation Inspection
Eval Date: 01-07-2013
Violations Found: No
Eval Type: Routine done by local agency
Eval Notes: Not reported
Eval Division: Los Angeles County Fire Department
Eval Program: HMRRP
Eval Source: CERS

Eval General Type: Compliance Evaluation Inspection
Eval Date: 01-07-2013
Violations Found: No
Eval Type: Routine done by local agency
Eval Notes: Not reported
Eval Division: Los Angeles County Fire Department
Eval Program: HW
Eval Source: CERS

Eval General Type: Compliance Evaluation Inspection
Eval Date: 01-07-2013
Violations Found: No
Eval Type: Routine done by local agency
Eval Notes: Inspected by A. Gabresilasie, HMS II Consent by John Wilridge
Eval Division: Los Angeles County Fire Department
Eval Program: HW
Eval Source: CERS

Eval General Type: Compliance Evaluation Inspection
Eval Date: 01-07-2013
Violations Found: Yes
Eval Type: Routine done by local agency
Eval Notes: Inspected by A. Gabresilasie, HMS II Consent by John Wilridge
Eval Division: Los Angeles County Fire Department

Map ID
Direction
Distance
Elevation

MAP FINDINGS

Site

Database(s)

EDR ID Number
EPA ID Number

IUSD MAINTENANCE AND OPERATIONS DEPARTMENT (Continued)

S102056278

Eval Program: HHW
Eval Source: CERS

Eval General Type: Compliance Evaluation Inspection
Eval Date: 01-07-2013
Violations Found: Yes
Eval Type: Routine done by local agency
Eval Notes: Inspected by A. Gabresilasie, HMS II Consent by John Wilridge
Eval Division: Los Angeles County Fire Department
Eval Program: HMRRP
Eval Source: CERS

Eval General Type: Compliance Evaluation Inspection
Eval Date: 03-04-2021
Violations Found: No
Eval Type: Routine done by local agency
Eval Notes: Not reported
Eval Division: Los Angeles County Fire Department
Eval Program: HMRRP
Eval Source: CERS

Eval General Type: Compliance Evaluation Inspection
Eval Date: 03-04-2021
Violations Found: No
Eval Type: Routine done by local agency
Eval Notes: Not reported
Eval Division: Los Angeles County Fire Department
Eval Program: HW
Eval Source: CERS

Eval General Type: Compliance Evaluation Inspection
Eval Date: 05-10-2016
Violations Found: No
Eval Type: Routine done by local agency
Eval Notes: Denai Carter, Plumber
Eval Division: Los Angeles County Fire Department
Eval Program: HMRRP
Eval Source: CERS

Eval General Type: Compliance Evaluation Inspection
Eval Date: 05-10-2016
Violations Found: No
Eval Type: Routine done by local agency
Eval Notes: Denai Carter, Plumber
Eval Division: Los Angeles County Fire Department
Eval Program: HW
Eval Source: CERS

Eval General Type: Compliance Evaluation Inspection
Eval Date: 09-10-2019
Violations Found: No
Eval Type: Routine done by local agency
Eval Notes: Charles Cormier, custodial supervisor
Eval Division: Los Angeles County Fire Department
Eval Program: HMRRP
Eval Source: CERS

Map ID
Direction
Distance
Elevation

MAP FINDINGS

Site

Database(s)

EDR ID Number
EPA ID Number

IUSD MAINTENANCE AND OPERATIONS DEPARTMENT (Continued)

S102056278

Eval General Type: Compliance Evaluation Inspection
Eval Date: 09-10-2019
Violations Found: No
Eval Type: Routine done by local agency
Eval Notes: Charles Cormier, custodial supervisor
Eval Division: Los Angeles County Fire Department
Eval Program: HW
Eval Source: CERS

Affiliation:

Affiliation Type Desc: Legal Owner
Entity Name: Inglewood Unified School District
Entity Title: Not reported
Affiliation Address: 416 N Edgewood Street
Affiliation City: Inglewood
Affiliation State: CA
Affiliation Country: United States
Affiliation Zip: 90302
Affiliation Phone: (310) 330-4411

Affiliation Type Desc: Operator
Entity Name: Inglewood Unified School District
Entity Title: Not reported
Affiliation Address: Not reported
Affiliation City: Not reported
Affiliation State: Not reported
Affiliation Country: Not reported
Affiliation Zip: Not reported
Affiliation Phone: (310) 680-4898

Affiliation Type Desc: Facility Mailing Address
Entity Name: Mailing Address
Entity Title: Not reported
Affiliation Address: 416 N. Edgewood Street
Affiliation City: Inglewood
Affiliation State: CA
Affiliation Country: Not reported
Affiliation Zip: 90302
Affiliation Phone: Not reported

Affiliation Type Desc: Property Owner
Entity Name: Inglewood Unified School District
Entity Title: Not reported
Affiliation Address: 416 N. Edgewood Street
Affiliation City: Inglewood
Affiliation State: CA
Affiliation Country: United States
Affiliation Zip: 90302
Affiliation Phone: (310) 680-4898

Affiliation Type Desc: Document Preparer
Entity Name: Kim Munoz and Carol Nolan
Entity Title: Not reported
Affiliation Address: Not reported
Affiliation City: Not reported
Affiliation State: Not reported
Affiliation Country: Not reported

Map ID
Direction
Distance
Elevation

MAP FINDINGS

Site

Database(s)

EDR ID Number
EPA ID Number

IUSD MAINTENANCE AND OPERATIONS DEPARTMENT (Continued)

S102056278

Affiliation Zip: Not reported
Affiliation Phone: Not reported

Affiliation Type Desc: Environmental Contact
Entity Name: Eugenio Villa
Entity Title: Not reported
Affiliation Address: 416 N. Edgewood Street
Affiliation City: Inglewood
Affiliation State: CA
Affiliation Country: Not reported
Affiliation Zip: 90302
Affiliation Phone: Not reported

Affiliation Type Desc: CUPA District
Entity Name: Los Angeles County Fire
Entity Title: Not reported
Affiliation Address: 5825 Rickenbacker Road
Affiliation City: Commerce
Affiliation State: CA
Affiliation Country: Not reported
Affiliation Zip: 90040-3027
Affiliation Phone: (323) 890-4000

Affiliation Type Desc: Identification Signer
Entity Name: Eugenio Villa
Entity Title: Chief, Business Offic
Affiliation Address: Not reported
Affiliation City: Not reported
Affiliation State: Not reported
Affiliation Country: Not reported
Affiliation Zip: Not reported
Affiliation Phone: Not reported

Affiliation Type Desc: Parent Corporation
Entity Name: Inglewood Unified School District
Entity Title: Not reported
Affiliation Address: Not reported
Affiliation City: Not reported
Affiliation State: Not reported
Affiliation Country: Not reported
Affiliation Zip: Not reported
Affiliation Phone: Not reported

HWTS:

Name: IUSD MAINTENANCE AND OPERATIONS DEPARTMENT
Address: 416 N EDGEWOOD ST
Address 2: Not reported
City,State,Zip: INGLEWOOD, CA 90302
EPA ID: CAL000424570
Inactive Date: Not reported
Create Date: 01/31/2017
Last Act Date: 08/06/2020
Mailing Name: Not reported
Mailing Address: 416 N EDGEWOOD ST
Mailing Address 2: Not reported
Mailing City,State,Zip: INGLEWOOD, CA 90302

Map ID
 Direction
 Distance
 Elevation

MAP FINDINGS

Site

Database(s)

EDR ID Number
 EPA ID Number

IUSD MAINTENANCE AND OPERATIONS DEPARTMENT (Continued)

S102056278

Owner Name: INGLEWOOD UNIFIED SCHOOL DISTRICT
 Owner Address: 401 S INGLEWOOD AVE
 Owner Address 2: Not reported
 Owner City,State,Zip: INGLEWOOD, CA 90301
 Contact Name: NORBERTO PEREZ
 Contact Address: 416 N EDGEWOOD ST
 Contact Address 2: Not reported
 City,State,Zip: INGLEWOOD, CA 90302

NAICS:
 EPA ID: CAL000424570
 Create Date: 2017-01-31 12:17:17.947
 NAICS Code: 61111
 NAICS Description: Elementary and Secondary Schools
 Issued EPA ID Date: 2017-01-31 12:17:17.92300
 Inactive Date: Not reported
 Facility Name: IUSD MAINTENANCE AND OPERATIONS DEPARTMENT
 Facility Address: 416 N EDGEWOOD ST
 Facility Address 2: Not reported
 Facility City: INGLEWOOD
 Facility County: Not reported
 Facility State: CA
 Facility Zip: 90302

AD284
North
< 1/8
0.095 mi.
500 ft.

MAINTENANCE DEPARTMENT
416 EDGEWOOD ST
INGLEWOOD, CA 90301
Site 5 of 7 in cluster AD

HIST UST **1000322165**
N/A

Relative:
Lower
Actual:
137 ft.

HIST UST:
 Name: MAINTENANCE DEPARTMENT
 Address: 416 EDGEWOOD ST
 City,State,Zip: INGLEWOOD, CA 90301
 File Number: Not reported
 URL: Not reported
 Region: STATE
 Facility ID: 00000020880
 Facility Type: Gas Station
 Other Type: Not reported
 Contact Name: MARK GANIER
 Telephone: 2134192500
 Owner Name: INGLEWOOD UNIFIED SCHOOL DISTR
 Owner Address: 401 SOUTH INGLEWOOD AVENUE
 Owner City,St,Zip: INGLEWOOD, CA 90301
 Total Tanks: 0002

Tank Num: 001
 Container Num: 1
 Year Installed: 1955
 Tank Capacity: 00004000
 Tank Used for: PRODUCT
 Type of Fuel: UNLEADED
 Container Construction Thickness: Not reported
 Leak Detection: None

Tank Num: 002

Map ID
Direction
Distance
Elevation

MAP FINDINGS

Site

Database(s)

EDR ID Number
EPA ID Number

MAINTENANCE DEPARTMENT (Continued)

1000322165

Container Num: 2
Year Installed: 1955
Tank Capacity: 00004000
Tank Used for: PRODUCT
Type of Fuel: REGULAR
Container Construction Thickness: Not reported
Leak Detection: None

AD285
North
< 1/8
0.095 mi.
500 ft.

INGLEWOOD USD MAINTENANCE/TRANSPORTATION FACILITY
416 EDGEWOOD ST
INGLEWOOD, CA 90302

HIST UST **S113003589**
HAZNET **N/A**
HWTS

Site 6 of 7 in cluster AD

Relative:
Lower
Actual:
137 ft.

HIST UST:
Name: MAINTENANCE DEPARTMENT
Address: 416 N EDGEWOOD STREET
City,State,Zip: INGLEWOOD, CA 90301
File Number: 00026F94
URL: <http://geotracker.waterboards.ca.gov/ustpdfs/pdf/00026F94.pdf>
Region: Not reported
Facility ID: Not reported
Facility Type: Not reported
Other Type: Not reported
Contact Name: Not reported
Telephone: Not reported
Owner Name: Not reported
Owner Address: Not reported
Owner City,St,Zip: Not reported
Total Tanks: Not reported

Tank Num: Not reported
Container Num: Not reported
Year Installed: Not reported
Tank Capacity: Not reported
Tank Used for: Not reported
Type of Fuel: Not reported
Container Construction Thickness: Not reported
Leak Detection: Not reported

Click here for Geo Tracker PDF:

HAZNET:
Name: INGLEWOOD USD MAINTENANCE/TRANSPORTATION FACILITY
Address: 416 EDGEWOOD ST
Address 2: Not reported
City,State,Zip: INGLEWOOD, CA 903023415
Contact: JOHN WILRIDGE
Telephone: 3106804891
Mailing Name: Not reported
Mailing Address: 416 NORTH NORTH EDGEWOOD ST

Year: 2013
Gepaid: CAD981169881
TSD EPA ID: NVT330010000
CA Waste Code: 791 - Liquids with pH <= 2
Disposal Method: H039 - Other Recovery Of Reclamation For Reuse Including Acid

Map ID
Direction
Distance
Elevation

MAP FINDINGS

Site

Database(s)

EDR ID Number
EPA ID Number

INGLEWOOD USD MAINTENANCE/TRANSPORTATION FACILITY (Continued)

S113003589

Tons:	Regeneration, Organics Recovery Ect 0.4587
Year:	2013
Gepaid:	CAD981169881
TSD EPA ID:	CAD028409019
CA Waste Code:	551 - Laboratory waste chemicals
Disposal Method:	H141 - Storage, Bulking, And/Or Transfer Off Site--No Treatment/Reovery (H010-H129) Or (H131-H135)
Tons:	0.02
Year:	2013
Gepaid:	CAD981169881
TSD EPA ID:	02-IV-99-10
CA Waste Code:	331 - Off-specification, aged or surplus organics
Disposal Method:	H020 - Solvents Recovery
Tons:	2.5284
Year:	2011
Gepaid:	CAD981169881
TSD EPA ID:	NVT330010000
CA Waste Code:	123 - Unspecified alkaline solution
Disposal Method:	H132 - Landfill Or Surface Impoundment That Will Be Closed As Landfill(To Include On-Site Treatment And/Or Stabilization)
Tons:	0.1351
Year:	2011
Gepaid:	CAD981169881
TSD EPA ID:	NVT330010000
CA Waste Code:	135 - Unspecified aqueous solution
Disposal Method:	H039 - Other Recovery Of Reclamation For Reuse Including Acid Regeneration, Organics Recovery Ect
Tons:	0.8305
Year:	2011
Gepaid:	CAD981169881
TSD EPA ID:	NVT330010000
CA Waste Code:	791 - Liquids with pH <= 2
Disposal Method:	H132 - Landfill Or Surface Impoundment That Will Be Closed As Landfill(To Include On-Site Treatment And/Or Stabilization)
Tons:	0.0075
Year:	2009
Gepaid:	CAD981169881
TSD EPA ID:	CAD008364432
CA Waste Code:	551 - Laboratory waste chemicals
Disposal Method:	H141 - Storage, Bulking, And/Or Transfer Off Site--No Treatment/Reovery (H010-H129) Or (H131-H135)
Tons:	1.3695
Year:	2009
Gepaid:	CAD981169881
TSD EPA ID:	CAT080013352
CA Waste Code:	214 - Unspecified solvent mixture
Disposal Method:	H061 - Fuel Blending Prior To Energy Recovery At Another Site
Tons:	1.1178

Map ID
Direction
Distance
Elevation

MAP FINDINGS

Site

Database(s)

EDR ID Number
EPA ID Number

INGLEWOOD USD MAINTENANCE/TRANSPORTATION FACILITY (Continued)

S113003589

Year: 2009
Gepaid: CAD981169881
TSD EPA ID: CAD008252405
CA Waste Code: 214 - Unspecified solvent mixture
Disposal Method: H061 - Fuel Blending Prior To Energy Recovery At Another Site
Tons: 0.3

Year: 2009
Gepaid: CAD981169881
TSD EPA ID: CAD008302903
CA Waste Code: 352 - Other organic solids
Disposal Method: H061 - Fuel Blending Prior To Energy Recovery At Another Site
Tons: 0.3

[Click this hyperlink](#) while viewing on your computer to access 41 additional CA HAZNET: record(s) in the EDR Site Report.

Additional Info:

Year: 2008
Gen EPA ID: CAD981169881

Shipment Date: 20080731
Creation Date: 12/30/2008 18:30:19
Receipt Date: 20080811
Manifest ID: 003208925JJK
Trans EPA ID: CAD981377864
Trans Name: IDR ENVIRONMENTAL SERVICES INC
Trans 2 EPA ID: AZD982484578
Trans 2 Name: TRANS CHEM ENVIRONMENTAL
TSD EPA ID: KSD980633259
Trans Name: SYSTECH ENVIRONMENTAL CORP
TSD EPA Alt ID: Not reported
TSD EPA Alt Name: Not reported
Waste Code Description: 612 - Household waste
RCRA Code: D001
Meth Code: H141 - Storage, Bulking, And/Or Transfer Off Site--No Treatment/Reovery (H010-H129) Or (H131-H135)
Quantity Tons: 2.5284
Waste Quantity: 3
Quantity Unit: Y
Additional Code 1: Not reported
Additional Code 2: Not reported
Additional Code 3: Not reported
Additional Code 4: Not reported
Additional Code 5: Not reported

Shipment Date: 20080731
Creation Date: 12/30/2008 18:30:19
Receipt Date: 20080811
Manifest ID: 003208925JJK
Trans EPA ID: CAD981377864
Trans Name: IDR ENVIRONMENTAL SERVICES INC
Trans 2 EPA ID: AZD982484578
Trans 2 Name: TRANS CHEM ENVIRONMENTAL
TSD EPA ID: KSD980633259
Trans Name: SYSTECH ENVIRONMENTAL CORP

Map ID
Direction
Distance
Elevation

MAP FINDINGS

Site

Database(s)

EDR ID Number
EPA ID Number

INGLEWOOD USD MAINTENANCE/TRANSPORTATION FACILITY (Continued)

S113003589

TSDf Alt EPA ID:	Not reported
TSDf Alt Name:	Not reported
Waste Code Description:	612 - Household waste
RCRA Code:	D001
Meth Code:	H061 - Fuel Blending Prior To Energy Recovery At Another Site
Quantity Tons:	0.015
Waste Quantity:	30
Quantity Unit:	P
Additional Code 1:	Not reported
Additional Code 2:	Not reported
Additional Code 3:	Not reported
Additional Code 4:	Not reported
Additional Code 5:	Not reported
Shipment Date:	20080731
Creation Date:	12/8/2008 18:30:25
Receipt Date:	20080807
Manifest ID:	003208926JJK
Trans EPA ID:	CAD981377864
Trans Name:	IDR ENVIRONMENTAL SERVICES INC
Trans 2 EPA ID:	CAD982030173
Trans 2 Name:	ECOLOGY CONTROL INDUSTRIES
TSDf EPA ID:	NVT330010000
Trans Name:	US ECOLOGY
TSDf Alt EPA ID:	Not reported
TSDf Alt Name:	Not reported
Waste Code Description:	612 - Household waste
RCRA Code:	Not reported
Meth Code:	H039 - Other Recovery Of Reclamation For Reuse Including Acid Regeneration, Organics Recovery Ect
Quantity Tons:	0.06255
Waste Quantity:	15
Quantity Unit:	G
Additional Code 1:	Not reported
Additional Code 2:	Not reported
Additional Code 3:	Not reported
Additional Code 4:	Not reported
Additional Code 5:	Not reported
Shipment Date:	20080731
Creation Date:	12/8/2008 18:30:25
Receipt Date:	20080807
Manifest ID:	003208926JJK
Trans EPA ID:	CAD981377864
Trans Name:	IDR ENVIRONMENTAL SERVICES INC
Trans 2 EPA ID:	CAD982030173
Trans 2 Name:	ECOLOGY CONTROL INDUSTRIES
TSDf EPA ID:	NVT330010000
Trans Name:	US ECOLOGY
TSDf Alt EPA ID:	Not reported
TSDf Alt Name:	Not reported
Waste Code Description:	612 - Household waste
RCRA Code:	Not reported
Meth Code:	H039 - Other Recovery Of Reclamation For Reuse Including Acid Regeneration, Organics Recovery Ect
Quantity Tons:	0.8428
Waste Quantity:	1

Map ID
Direction
Distance
Elevation

MAP FINDINGS

Site

Database(s)

EDR ID Number
EPA ID Number

INGLEWOOD USD MAINTENANCE/TRANSPORTATION FACILITY (Continued)

S113003589

Quantity Unit:	Y
Additional Code 1:	Not reported
Additional Code 2:	Not reported
Additional Code 3:	Not reported
Additional Code 4:	Not reported
Additional Code 5:	Not reported
Shipment Date:	20080731
Creation Date:	12/8/2008 18:30:25
Receipt Date:	20080807
Manifest ID:	003208926JJK
Trans EPA ID:	CAD981377864
Trans Name:	IDR ENVIRONMENTAL SERVICES INC
Trans 2 EPA ID:	CAD982030173
Trans 2 Name:	ECOLOGY CONTROL INDUSTRIES
TSDf EPA ID:	NVT330010000
Trans Name:	US ECOLOGY
TSDf Alt EPA ID:	Not reported
TSDf Alt Name:	Not reported
Waste Code Description:	343 - Unspecified organic liquid mixture
RCRA Code:	D002
Meth Code:	H132 - Landfill Or Surface Impoundment That Will Be Closed As Landfill(To Include On-Site Treatment And/Or Stabilization)
Quantity Tons:	0.0075
Waste Quantity:	15
Quantity Unit:	P
Additional Code 1:	Not reported
Additional Code 2:	Not reported
Additional Code 3:	Not reported
Additional Code 4:	Not reported
Additional Code 5:	Not reported
Additional Info:	
Year:	2004
Gen EPA ID:	CAD981169881
Shipment Date:	20040611
Creation Date:	11/1/2004 12:36:11
Receipt Date:	20040618
Manifest ID:	23612190
Trans EPA ID:	CAR000045278
Trans Name:	IDR ENVIRONMENTAL SVCS
Trans 2 EPA ID:	Not reported
Trans 2 Name:	Not reported
TSDf EPA ID:	CAT080013352
Trans Name:	DEMENNO/KERDOON
TSDf Alt EPA ID:	CAT080013352
TSDf Alt Name:	Not reported
Waste Code Description:	223 - Unspecified oil-containing waste
RCRA Code:	Not reported
Meth Code:	R01 - Recycler
Quantity Tons:	0.4587
Waste Quantity:	110
Quantity Unit:	G
Additional Code 1:	Not reported
Additional Code 2:	Not reported
Additional Code 3:	Not reported

Map ID
Direction
Distance
Elevation

MAP FINDINGS

Site

Database(s)

EDR ID Number
EPA ID Number

INGLEWOOD USD MAINTENANCE/TRANSPORTATION FACILITY (Continued)

S113003589

Additional Code 4:	Not reported
Additional Code 5:	Not reported
Shipment Date:	20040504
Creation Date:	10/29/2004 7:40:51
Receipt Date:	20040510
Manifest ID:	23612090
Trans EPA ID:	CAR000045278
Trans Name:	IDR ENVIRONMENTAL SVCS
Trans 2 EPA ID:	Not reported
Trans 2 Name:	Not reported
TSDf EPA ID:	CAT080033681
Trans Name:	D/K ENVIRONMENTAL
TSDf Alt EPA ID:	CAT080033681
TSDf Alt Name:	Not reported
Waste Code Description:	352 - Other organic solids
RCRA Code:	Not reported
Meth Code:	D80 - Disposal, Land Fill
Quantity Tons:	0.125
Waste Quantity:	250
Quantity Unit:	P
Additional Code 1:	Not reported
Additional Code 2:	Not reported
Additional Code 3:	Not reported
Additional Code 4:	Not reported
Additional Code 5:	Not reported
Shipment Date:	20040503
Creation Date:	10/29/2004 7:40:51
Receipt Date:	20040510
Manifest ID:	23612085
Trans EPA ID:	CAR000045278
Trans Name:	IDR ENVIRONMENTAL SVCS
Trans 2 EPA ID:	Not reported
Trans 2 Name:	Not reported
TSDf EPA ID:	CAT080033681
Trans Name:	D/K ENVIRONMENTAL
TSDf Alt EPA ID:	CAT080033681
TSDf Alt Name:	Not reported
Waste Code Description:	135 - Unspecified aqueous solution
RCRA Code:	Not reported
Meth Code:	R01 - Recycler
Quantity Tons:	0.126
Waste Quantity:	30
Quantity Unit:	G
Additional Code 1:	Not reported
Additional Code 2:	Not reported
Additional Code 3:	Not reported
Additional Code 4:	Not reported
Additional Code 5:	Not reported
Shipment Date:	20040503
Creation Date:	10/15/2004 10:47:43
Receipt Date:	20040503
Manifest ID:	23612084
Trans EPA ID:	CAR000045278
Trans Name:	IDR ENVIRONMENTAL SVCS

Map ID
Direction
Distance
Elevation

MAP FINDINGS

Site

Database(s)

EDR ID Number
EPA ID Number

INGLEWOOD USD MAINTENANCE/TRANSPORTATION FACILITY (Continued)

S113003589

Trans 2 EPA ID: Not reported
Trans 2 Name: Not reported
TSDf EPA ID: CAT080013352
Trans Name: DEMENNO/KERDOON
TSDf Alt EPA ID: CAT080013352
TSDf Alt Name: Not reported
Waste Code Description: 212 - Oxygenated solvents (acetone, butanol, ethyl acetate, etc.
RCRA Code: D001
Meth Code: R01 - Recycler
Quantity Tons: 0.5445
Waste Quantity: 165
Quantity Unit: G
Additional Code 1: Not reported
Additional Code 2: Not reported
Additional Code 3: Not reported
Additional Code 4: Not reported
Additional Code 5: Not reported

Shipment Date: 20040503
Creation Date: 10/15/2004 10:47:43
Receipt Date: 20040503
Manifest ID: 23612084
Trans EPA ID: CAR000045278
Trans Name: IDR ENVIRONMENTAL SVCS
Trans 2 EPA ID: Not reported
Trans 2 Name: Not reported
TSDf EPA ID: CAT080013352
Trans Name: DEMENNO/KERDOON
TSDf Alt EPA ID: CAT080013352
TSDf Alt Name: Not reported
Waste Code Description: 212 - Oxygenated solvents (acetone, butanol, ethyl acetate, etc.
RCRA Code: D001
Meth Code: R01 - Recycler
Quantity Tons: 3.75
Waste Quantity: 7500
Quantity Unit: P
Additional Code 1: Not reported
Additional Code 2: Not reported
Additional Code 3: Not reported
Additional Code 4: Not reported
Additional Code 5: Not reported

Shipment Date: 20040503
Creation Date: 10/29/2004 7:40:51
Receipt Date: 20040510
Manifest ID: 23612085
Trans EPA ID: CAR000045278
Trans Name: IDR ENVIRONMENTAL SVCS
Trans 2 EPA ID: Not reported
Trans 2 Name: Not reported
TSDf EPA ID: CAT080033681
Trans Name: D/K ENVIRONMENTAL
TSDf Alt EPA ID: CAT080033681
TSDf Alt Name: Not reported
Waste Code Description: 151 - Asbestos-containing waste
RCRA Code: Not reported
Meth Code: D80 - Disposal, Land Fill

Map ID
Direction
Distance
Elevation

MAP FINDINGS

Site

Database(s)

EDR ID Number
EPA ID Number

INGLEWOOD USD MAINTENANCE/TRANSPORTATION FACILITY (Continued)

S113003589

Quantity Tons: 0.015
Waste Quantity: 30
Quantity Unit: P
Additional Code 1: Not reported
Additional Code 2: Not reported
Additional Code 3: Not reported
Additional Code 4: Not reported
Additional Code 5: Not reported

Additional Info:

Year: 2006
Gen EPA ID: CAD981169881

Shipment Date: 20061221
Creation Date: 8/7/2007 18:30:14
Receipt Date: 20061226
Manifest ID: 000197737JJK
Trans EPA ID: CAR000159459
Trans Name: NORTH STATE ENVIRONMENTAL
Trans 2 EPA ID: Not reported
Trans 2 Name: Not reported
TSDf EPA ID: CAD008252405
Trans Name: PACIFIC RESOURCE RECOVERY
TSDf Alt EPA ID: Not reported
TSDf Alt Name: Not reported
Waste Code Description: 331 - Off-specification, aged, or surplus organics
RCRA Code: D001
Meth Code: H061 - Fuel Blending Prior To Energy Recovery At Another Site
Quantity Tons: 0.153
Waste Quantity: 306
Quantity Unit: P
Additional Code 1: Not reported
Additional Code 2: Not reported
Additional Code 3: Not reported
Additional Code 4: Not reported
Additional Code 5: Not reported

Shipment Date: 20061221
Creation Date: 4/19/2007 18:32:02
Receipt Date: 20061228
Manifest ID: 000197739JJK
Trans EPA ID: CAR000159459
Trans Name: NORTH STATE ENVIRONMENTAL
Trans 2 EPA ID: Not reported
Trans 2 Name: Not reported
TSDf EPA ID: CAD982444481
Trans Name: FILTER RECYCLING SERVICES INC
TSDf Alt EPA ID: Not reported
TSDf Alt Name: Not reported
Waste Code Description: 331 - Off-specification, aged, or surplus organics
RCRA Code: Not reported
Meth Code: H141 - Storage, Bulking, And/Or Transfer Off Site--No Treatment/Recovery (H010-H129) Or (H131-H135)
Quantity Tons: 0.425
Waste Quantity: 850
Quantity Unit: P
Additional Code 1: Not reported

Map ID
Direction
Distance
Elevation

MAP FINDINGS

Site

Database(s)

EDR ID Number
EPA ID Number

INGLEWOOD USD MAINTENANCE/TRANSPORTATION FACILITY (Continued)

S113003589

Additional Code 2:	Not reported
Additional Code 3:	Not reported
Additional Code 4:	Not reported
Additional Code 5:	Not reported
Shipment Date:	20061221
Creation Date:	9/20/2007 18:30:30
Receipt Date:	20070103
Manifest ID:	000201387JJK
Trans EPA ID:	CAR000159459
Trans Name:	NORTH STATE ENVIRONMENTAL
Trans 2 EPA ID:	CAL000203444
Trans 2 Name:	RUST AND SONS TRUCKING
TSDf EPA ID:	AZ0000337360
Trans Name:	VEOLIA ES TECHNICAL SOLUTIONS LLC
TSDf Alt EPA ID:	Not reported
TSDf Alt Name:	Not reported
Waste Code Description:	261 - Not reported
RCRA Code:	Not reported
Meth Code:	H141 - Storage, Bulking, And/Or Transfer Off Site--No Treatment/Reovery (H010-H129) Or (H131-H135)
Quantity Tons:	0.00331
Waste Quantity:	3
Quantity Unit:	K
Additional Code 1:	Not reported
Additional Code 2:	Not reported
Additional Code 3:	Not reported
Additional Code 4:	Not reported
Additional Code 5:	Not reported
Shipment Date:	20061221
Creation Date:	4/19/2007 18:30:21
Receipt Date:	20061229
Manifest ID:	000197740JJK
Trans EPA ID:	CAR000159459
Trans Name:	NORTH STATE ENVIRONMENTAL
Trans 2 EPA ID:	CAD981429673
Trans 2 Name:	PHOTO WASTE RECYCLING CO INC
TSDf EPA ID:	CAD981429673
Trans Name:	PHOTO WASTE RECYCLING CO INC
TSDf Alt EPA ID:	Not reported
TSDf Alt Name:	Not reported
Waste Code Description:	541 - Photochemicals / photo processing waste
RCRA Code:	D011
Meth Code:	H010 - Metals Recovery Including Retoring,Smelting,Chemicals,Ect
Quantity Tons:	0.1668
Waste Quantity:	40
Quantity Unit:	G
Additional Code 1:	Not reported
Additional Code 2:	Not reported
Additional Code 3:	Not reported
Additional Code 4:	Not reported
Additional Code 5:	Not reported
Shipment Date:	20061221
Creation Date:	4/19/2007 18:32:02
Receipt Date:	20061228

Map ID
Direction
Distance
Elevation

MAP FINDINGS

Site

Database(s)

EDR ID Number
EPA ID Number

INGLEWOOD USD MAINTENANCE/TRANSPORTATION FACILITY (Continued)

S113003589

Manifest ID: 000197739JJK
Trans EPA ID: CAR000159459
Trans Name: NORTH STATE ENVIRONMENTAL
Trans 2 EPA ID: Not reported
Trans 2 Name: Not reported
TSDf EPA ID: CAD982444481
Trans Name: FILTER RECYCLING SERVICES INC
TSDf Alt EPA ID: Not reported
TSDf Alt Name: Not reported
Waste Code Description: 331 - Off-specification, aged, or surplus organics
RCRA Code: Not reported
Meth Code: H141 - Storage, Bulking, And/Or Transfer Off Site--No Treatment/Reovery (H010-H129) Or (H131-H135)

Quantity Tons: 0.1815
Waste Quantity: 55
Quantity Unit: G
Additional Code 1: Not reported
Additional Code 2: Not reported
Additional Code 3: Not reported
Additional Code 4: Not reported
Additional Code 5: Not reported

Additional Info:

Year: 2002
Gen EPA ID: CAD981169881

Shipment Date: 20020305
Creation Date: 7/22/2002 18:31:22
Receipt Date: 20020306
Manifest ID: 20839354
Trans EPA ID: CAR000045278
Trans Name: Not reported
Trans 2 EPA ID: Not reported
Trans 2 Name: Not reported
TSDf EPA ID: CAT080033681
Trans Name: Not reported
TSDf Alt EPA ID: Not reported
TSDf Alt Name: Not reported
Waste Code Description: 291 - Latex waste
RCRA Code: Not reported
Meth Code: R01 - Recycler
Quantity Tons: 0.22935
Waste Quantity: 55
Quantity Unit: G
Additional Code 1: Not reported
Additional Code 2: Not reported
Additional Code 3: Not reported
Additional Code 4: Not reported
Additional Code 5: Not reported

Shipment Date: 20020305
Creation Date: 7/22/2002 18:31:22
Receipt Date: 20020306
Manifest ID: 20839354
Trans EPA ID: CAR000045278
Trans Name: Not reported
Trans 2 EPA ID: Not reported

Map ID
Direction
Distance
Elevation

MAP FINDINGS

Site

Database(s)

EDR ID Number
EPA ID Number

INGLEWOOD USD MAINTENANCE/TRANSPORTATION FACILITY (Continued)

S113003589

Trans 2 Name:	Not reported
TSDF EPA ID:	CAT080033681
Trans Name:	Not reported
TSDF Alt EPA ID:	Not reported
TSDF Alt Name:	Not reported
Waste Code Description:	291 - Latex waste
RCRA Code:	Not reported
Meth Code:	R01 - Recycler
Quantity Tons:	0.22935
Waste Quantity:	55
Quantity Unit:	G
Additional Code 1:	Not reported
Additional Code 2:	Not reported
Additional Code 3:	Not reported
Additional Code 4:	Not reported
Additional Code 5:	Not reported
Shipment Date:	20020305
Creation Date:	7/17/2002 18:31:10
Receipt Date:	20020308
Manifest ID:	20839360
Trans EPA ID:	CAR000045278
Trans Name:	Not reported
Trans 2 EPA ID:	Not reported
Trans 2 Name:	Not reported
TSDF EPA ID:	CAL000827758
Trans Name:	Not reported
TSDF Alt EPA ID:	Not reported
TSDF Alt Name:	Not reported
Waste Code Description:	261 - Not reported
RCRA Code:	Not reported
Meth Code:	- Not reported
Quantity Tons:	0.2
Waste Quantity:	400
Quantity Unit:	P
Additional Code 1:	Not reported
Additional Code 2:	Not reported
Additional Code 3:	Not reported
Additional Code 4:	Not reported
Additional Code 5:	Not reported
Shipment Date:	20020305
Creation Date:	7/17/2002 18:32:08
Receipt Date:	20020312
Manifest ID:	20839359
Trans EPA ID:	CAR000045778
Trans Name:	Not reported
Trans 2 EPA ID:	CAR000094664
Trans 2 Name:	Not reported
TSDF EPA ID:	CAD980884183
Trans Name:	Not reported
TSDF Alt EPA ID:	Not reported
TSDF Alt Name:	Not reported
Waste Code Description:	512 - Other empty containers 30 gallons or more
RCRA Code:	D001
Meth Code:	D99 - Disposal, Other
Quantity Tons:	0.075

Map ID
Direction
Distance
Elevation

MAP FINDINGS

Site

Database(s)

EDR ID Number
EPA ID Number

INGLEWOOD USD MAINTENANCE/TRANSPORTATION FACILITY (Continued)

S113003589

Waste Quantity: 150
Quantity Unit: P
Additional Code 1: Not reported
Additional Code 2: Not reported
Additional Code 3: Not reported
Additional Code 4: Not reported
Additional Code 5: Not reported

Shipment Date: 20020305
Creation Date: 7/10/2002 18:30:49
Receipt Date: 20020312
Manifest ID: 20839355
Trans EPA ID: CAR000045778
Trans Name: Not reported
Trans 2 EPA ID: Not reported
Trans 2 Name: Not reported
TSDf EPA ID: CAT080013352
Trans Name: Not reported
TSDf Alt EPA ID: Not reported
TSDf Alt Name: Not reported
Waste Code Description: 212 - Oxygenated solvents (acetone, butanol, ethyl acetate, etc.
RCRA Code: D001
Meth Code: R01 - Recycler
Quantity Tons: 0.425
Waste Quantity: 850
Quantity Unit: P
Additional Code 1: Not reported
Additional Code 2: Not reported
Additional Code 3: Not reported
Additional Code 4: Not reported
Additional Code 5: Not reported

Additional Info:

Year: 2011
Gen EPA ID: CAD981169881

Shipment Date: 20111101
Creation Date: 4/12/2012 20:30:13
Receipt Date: 20111118
Manifest ID: 008808146JJK
Trans EPA ID: CAD981377864
Trans Name: IDR ENVIRONMENTAL SERVICES
Trans 2 EPA ID: CAD980585293
Trans 2 Name: INDUSTRIAL WASTE UTILIZATION
TSDf EPA ID: NVT330010000
Trans Name: US ECOLOGY
TSDf Alt EPA ID: Not reported
TSDf Alt Name: Not reported
Waste Code Description: 135 - Unspecified aqueous solution
RCRA Code: Not reported
Meth Code: H039 - Other Recovery Of Reclamation For Reuse Including Acid
Regeneration, Organics Recovery Ect
Quantity Tons: 0.1
Waste Quantity: 200
Quantity Unit: P
Additional Code 1: Not reported
Additional Code 2: Not reported

Map ID
Direction
Distance
Elevation

MAP FINDINGS

Site

Database(s)

EDR ID Number
EPA ID Number

INGLEWOOD USD MAINTENANCE/TRANSPORTATION FACILITY (Continued)

S113003589

Additional Code 3:	Not reported
Additional Code 4:	Not reported
Additional Code 5:	Not reported
Shipment Date:	20111101
Creation Date:	4/12/2012 20:30:13
Receipt Date:	20111118
Manifest ID:	008808146JJK
Trans EPA ID:	CAD981377864
Trans Name:	IDR ENVIRONMENTAL SERVICES
Trans 2 EPA ID:	CAD980585293
Trans 2 Name:	INDUSTRIAL WASTE UTILIZATION
TSDF EPA ID:	NVT330010000
Trans Name:	US ECOLOGY
TSDF Alt EPA ID:	Not reported
TSDF Alt Name:	Not reported
Waste Code Description:	123 - Unspecified alkaline solution
RCRA Code:	D002
Meth Code:	H132 - Landfill Or Surface Impoundment That Will Be Closed As Landfill(To Include On-Site Treatment And/Or Stabilization)
Quantity Tons:	0.01
Waste Quantity:	20
Quantity Unit:	P
Additional Code 1:	Not reported
Additional Code 2:	Not reported
Additional Code 3:	Not reported
Additional Code 4:	Not reported
Additional Code 5:	Not reported
Shipment Date:	20111101
Creation Date:	4/12/2012 20:30:13
Receipt Date:	20111118
Manifest ID:	008808146JJK
Trans EPA ID:	CAD981377864
Trans Name:	IDR ENVIRONMENTAL SERVICES
Trans 2 EPA ID:	CAD980585293
Trans 2 Name:	INDUSTRIAL WASTE UTILIZATION
TSDF EPA ID:	NVT330010000
Trans Name:	US ECOLOGY
TSDF Alt EPA ID:	Not reported
TSDF Alt Name:	Not reported
Waste Code Description:	791 - Liquids with pH < 2 792 Liquids with pH < 2 with metals
RCRA Code:	D002
Meth Code:	H132 - Landfill Or Surface Impoundment That Will Be Closed As Landfill(To Include On-Site Treatment And/Or Stabilization)
Quantity Tons:	0.0075
Waste Quantity:	15
Quantity Unit:	P
Additional Code 1:	Not reported
Additional Code 2:	Not reported
Additional Code 3:	Not reported
Additional Code 4:	Not reported
Additional Code 5:	Not reported
Shipment Date:	20111101
Creation Date:	4/12/2012 20:30:13
Receipt Date:	20111118

Map ID
Direction
Distance
Elevation

MAP FINDINGS

Site

Database(s)

EDR ID Number
EPA ID Number

INGLEWOOD USD MAINTENANCE/TRANSPORTATION FACILITY (Continued)

S113003589

Manifest ID: 008808147JJK
Trans EPA ID: CAD981377864
Trans Name: IDR ENVIRONMENTAL SERVICES
Trans 2 EPA ID: CAD980585293
Trans 2 Name: INDUSTRIAL WASTE UTILIZATION
TSDf EPA ID: NVT330010000
Trans Name: US ECOLOGY
TSDf Alt EPA ID: Not reported
TSDf Alt Name: Not reported
Waste Code Description: 123 - Unspecified alkaline solution
RCRA Code: D002
Meth Code: H132 - Landfill Or Surface Impoundment That Will Be Closed As
Landfill(To Include On-Site Treatment And/Or Stabilization)

Quantity Tons: 0.1251
Waste Quantity: 30
Quantity Unit: G
Additional Code 1: Not reported
Additional Code 2: Not reported
Additional Code 3: Not reported
Additional Code 4: Not reported
Additional Code 5: Not reported

Shipment Date: 20111101
Creation Date: 4/12/2012 20:30:13
Receipt Date: 20111118
Manifest ID: 008808147JJK
Trans EPA ID: CAD981377864
Trans Name: IDR ENVIRONMENTAL SERVICES
Trans 2 EPA ID: CAD980585293
Trans 2 Name: INDUSTRIAL WASTE UTILIZATION
TSDf EPA ID: NVT330010000
Trans Name: US ECOLOGY
TSDf Alt EPA ID: Not reported
TSDf Alt Name: Not reported
Waste Code Description: 135 - Unspecified aqueous solution
RCRA Code: Not reported
Meth Code: H039 - Other Recovery Of Reclamation For Reuse Including Acid
Regeneration, Organics Recovery Ect

Quantity Tons: 0.042
Waste Quantity: 10
Quantity Unit: G
Additional Code 1: Not reported
Additional Code 2: Not reported
Additional Code 3: Not reported
Additional Code 4: Not reported
Additional Code 5: Not reported

Shipment Date: 20111101
Creation Date: 4/12/2012 20:30:13
Receipt Date: 20111118
Manifest ID: 008808147JJK
Trans EPA ID: CAD981377864
Trans Name: IDR ENVIRONMENTAL SERVICES
Trans 2 EPA ID: CAD980585293
Trans 2 Name: INDUSTRIAL WASTE UTILIZATION
TSDf EPA ID: NVT330010000
Trans Name: US ECOLOGY

Map ID
Direction
Distance
Elevation

MAP FINDINGS

Site

Database(s)

EDR ID Number
EPA ID Number

INGLEWOOD USD MAINTENANCE/TRANSPORTATION FACILITY (Continued)

S113003589

TSDf Alt EPA ID:	Not reported
TSDf Alt Name:	Not reported
Waste Code Description:	135 - Unspecified aqueous solution
RCRA Code:	Not reported
Meth Code:	H039 - Other Recovery Of Reclamation For Reuse Including Acid Regeneration, Organics Recovery Ect
Quantity Tons:	0.231
Waste Quantity:	55
Quantity Unit:	G
Additional Code 1:	Not reported
Additional Code 2:	Not reported
Additional Code 3:	Not reported
Additional Code 4:	Not reported
Additional Code 5:	Not reported
Shipment Date:	20111101
Creation Date:	4/12/2012 20:30:13
Receipt Date:	20111118
Manifest ID:	008808147JJK
Trans EPA ID:	CAD981377864
Trans Name:	IDR ENVIRONMENTAL SERVICES
Trans 2 EPA ID:	CAD980585293
Trans 2 Name:	INDUSTRIAL WASTE UTILIZATION
TSDf EPA ID:	NVT330010000
Trans Name:	US ECOLOGY
TSDf Alt EPA ID:	Not reported
TSDf Alt Name:	Not reported
Waste Code Description:	135 - Unspecified aqueous solution
RCRA Code:	Not reported
Meth Code:	H039 - Other Recovery Of Reclamation For Reuse Including Acid Regeneration, Organics Recovery Ect
Quantity Tons:	0.45
Waste Quantity:	900
Quantity Unit:	P
Additional Code 1:	Not reported
Additional Code 2:	Not reported
Additional Code 3:	Not reported
Additional Code 4:	Not reported
Additional Code 5:	Not reported
Shipment Date:	20111101
Creation Date:	4/12/2012 20:30:13
Receipt Date:	20111118
Manifest ID:	008808146JJK
Trans EPA ID:	CAD981377864
Trans Name:	IDR ENVIRONMENTAL SERVICES
Trans 2 EPA ID:	CAD980585293
Trans 2 Name:	INDUSTRIAL WASTE UTILIZATION
TSDf EPA ID:	NVT330010000
Trans Name:	US ECOLOGY
TSDf Alt EPA ID:	Not reported
TSDf Alt Name:	Not reported
Waste Code Description:	135 - Unspecified aqueous solution
RCRA Code:	Not reported
Meth Code:	H039 - Other Recovery Of Reclamation For Reuse Including Acid Regeneration, Organics Recovery Ect
Quantity Tons:	0.0075

Map ID
Direction
Distance
Elevation

MAP FINDINGS

Site

Database(s)

EDR ID Number
EPA ID Number

INGLEWOOD USD MAINTENANCE/TRANSPORTATION FACILITY (Continued)

S113003589

Waste Quantity: 15
Quantity Unit: P
Additional Code 1: Not reported
Additional Code 2: Not reported
Additional Code 3: Not reported
Additional Code 4: Not reported
Additional Code 5: Not reported

Additional Info:

Year: 2001
Gen EPA ID: CAD981169881

Shipment Date: 20011011
Creation Date: 1/16/2002 0:00:00
Receipt Date: 20011019
Manifest ID: 20840349
Trans EPA ID: CAR000045278
Trans Name: Not reported
Trans 2 EPA ID: CAL000113451
Trans 2 Name: Not reported
TSDf EPA ID: AZD009015389
Trans Name: Not reported
TSDf Alt EPA ID: Not reported
TSDf Alt Name: Not reported
Waste Code Description: 212 - Oxygenated solvents (acetone, butanol, ethyl acetate, etc.)
RCRA Code: D001
Meth Code: R01 - Recycler
Quantity Tons: 0.528
Waste Quantity: 160
Quantity Unit: G
Additional Code 1: Not reported
Additional Code 2: Not reported
Additional Code 3: Not reported
Additional Code 4: Not reported
Additional Code 5: Not reported

Shipment Date: 20011011
Creation Date: 1/16/2002 0:00:00
Receipt Date: 20011015
Manifest ID: 20840350
Trans EPA ID: CAR000045278
Trans Name: Not reported
Trans 2 EPA ID: Not reported
Trans 2 Name: Not reported
TSDf EPA ID: CAT080033681
Trans Name: Not reported
TSDf Alt EPA ID: Not reported
TSDf Alt Name: Not reported
Waste Code Description: 291 - Latex waste
RCRA Code: Not reported
Meth Code: R01 - Recycler
Quantity Tons: 0.4587
Waste Quantity: 110
Quantity Unit: G
Additional Code 1: Not reported
Additional Code 2: Not reported
Additional Code 3: Not reported

Map ID
Direction
Distance
Elevation

MAP FINDINGS

Site

Database(s)

EDR ID Number
EPA ID Number

INGLEWOOD USD MAINTENANCE/TRANSPORTATION FACILITY (Continued)

S113003589

Additional Code 4:	Not reported
Additional Code 5:	Not reported
Shipment Date:	20011011
Creation Date:	1/16/2002 0:00:00
Receipt Date:	20011019
Manifest ID:	20840349
Trans EPA ID:	CAR000045278
Trans Name:	Not reported
Trans 2 EPA ID:	CAL000113451
Trans 2 Name:	Not reported
TSDf EPA ID:	AZD009015389
Trans Name:	Not reported
TSDf Alt EPA ID:	Not reported
TSDf Alt Name:	Not reported
Waste Code Description:	212 - Oxygenated solvents (acetone, butanol, ethyl acetate, etc.
RCRA Code:	D001
Meth Code:	T03 - Treatment, Incineration
Quantity Tons:	0.2375
Waste Quantity:	475
Quantity Unit:	P
Additional Code 1:	Not reported
Additional Code 2:	Not reported
Additional Code 3:	Not reported
Additional Code 4:	Not reported
Additional Code 5:	Not reported
Additional Info:	
Year:	2009
Gen EPA ID:	CAD981169881
Shipment Date:	20091002
Creation Date:	Not reported
Receipt Date:	Not reported
Manifest ID:	005466977JJK
Trans EPA ID:	CAD008364432
Trans Name:	RHO CHEM LLC
Trans 2 EPA ID:	Not reported
Trans 2 Name:	Not reported
TSDf EPA ID:	CAD008364432
Trans Name:	RHO CHEM LLC
TSDf Alt EPA ID:	Not reported
TSDf Alt Name:	Not reported
Waste Code Description:	181 - Other inorganic solid waste Organics
RCRA Code:	Not reported
Meth Code:	H141 - Storage, Bulking, And/Or Transfer Off Site--No Treatment/Reovery (H010-H129) Or (H131-H135)
Quantity Tons:	0.045
Waste Quantity:	90
Quantity Unit:	P
Additional Code 1:	Not reported
Additional Code 2:	Not reported
Additional Code 3:	Not reported
Additional Code 4:	Not reported
Additional Code 5:	Not reported
Shipment Date:	20091002

Map ID
Direction
Distance
Elevation

MAP FINDINGS

Site

Database(s)

EDR ID Number
EPA ID Number

INGLEWOOD USD MAINTENANCE/TRANSPORTATION FACILITY (Continued)

S113003589

Creation Date:	Not reported
Receipt Date:	Not reported
Manifest ID:	005466977JJK
Trans EPA ID:	CAD008364432
Trans Name:	RHO CHEM LLC
Trans 2 EPA ID:	Not reported
Trans 2 Name:	Not reported
TSDf EPA ID:	CAD008364432
Trans Name:	RHO CHEM LLC
TSDf Alt EPA ID:	Not reported
TSDf Alt Name:	Not reported
Waste Code Description:	343 - Unspecified organic liquid mixture
RCRA Code:	Not reported
Meth Code:	H141 - Storage, Bulking, And/Or Transfer Off Site--No Treatment/Reovery (H010-H129) Or (H131-H135)
Quantity Tons:	0.08
Waste Quantity:	160
Quantity Unit:	P
Additional Code 1:	Not reported
Additional Code 2:	Not reported
Additional Code 3:	Not reported
Additional Code 4:	Not reported
Additional Code 5:	Not reported
Shipment Date:	20091002
Creation Date:	Not reported
Receipt Date:	Not reported
Manifest ID:	005466977JJK
Trans EPA ID:	CAD008364432
Trans Name:	RHO CHEM LLC
Trans 2 EPA ID:	Not reported
Trans 2 Name:	Not reported
TSDf EPA ID:	CAD008364432
Trans Name:	RHO CHEM LLC
TSDf Alt EPA ID:	Not reported
TSDf Alt Name:	Not reported
Waste Code Description:	513 - Empty containers less than 30 gallons
RCRA Code:	Not reported
Meth Code:	H141 - Storage, Bulking, And/Or Transfer Off Site--No Treatment/Reovery (H010-H129) Or (H131-H135)
Quantity Tons:	0.05
Waste Quantity:	100
Quantity Unit:	P
Additional Code 1:	Not reported
Additional Code 2:	Not reported
Additional Code 3:	Not reported
Additional Code 4:	Not reported
Additional Code 5:	Not reported
Shipment Date:	20091002
Creation Date:	Not reported
Receipt Date:	Not reported
Manifest ID:	005466977JJK
Trans EPA ID:	CAD008364432
Trans Name:	RHO CHEM LLC
Trans 2 EPA ID:	Not reported
Trans 2 Name:	Not reported

Map ID
Direction
Distance
Elevation

MAP FINDINGS

Site

Database(s)

EDR ID Number
EPA ID Number

INGLEWOOD USD MAINTENANCE/TRANSPORTATION FACILITY (Continued)

S113003589

TSDF EPA ID:	CAD008364432
Trans Name:	RHO CHEM LLC
TSDF Alt EPA ID:	Not reported
TSDF Alt Name:	Not reported
Waste Code Description:	551 - Laboratory waste chemicals 561 Detergent and soap
RCRA Code:	Not reported
Meth Code:	H141 - Storage, Bulking, And/Or Transfer Off Site--No Treatment/Reovery (H010-H129) Or (H131-H135)
Quantity Tons:	0.405
Waste Quantity:	810
Quantity Unit:	P
Additional Code 1:	Not reported
Additional Code 2:	Not reported
Additional Code 3:	Not reported
Additional Code 4:	Not reported
Additional Code 5:	Not reported
Shipment Date:	20091002
Creation Date:	1/8/2010 18:30:08
Receipt Date:	20091005
Manifest ID:	005466977JJK
Trans EPA ID:	CAD008364432
Trans Name:	RHO CHEM LLC
Trans 2 EPA ID:	Not reported
Trans 2 Name:	Not reported
TSDF EPA ID:	CAD008364432
Trans Name:	RHO CHEM LLC
TSDF Alt EPA ID:	Not reported
TSDF Alt Name:	Not reported
Waste Code Description:	343 - Unspecified organic liquid mixture
RCRA Code:	D001
Meth Code:	H061 - Fuel Blending Prior To Energy Recovery At Another Site
Quantity Tons:	0.2375
Waste Quantity:	475
Quantity Unit:	P
Additional Code 1:	Not reported
Additional Code 2:	Not reported
Additional Code 3:	Not reported
Additional Code 4:	Not reported
Additional Code 5:	Not reported
Shipment Date:	20091002
Creation Date:	1/8/2010 18:30:08
Receipt Date:	20091005
Manifest ID:	005466977JJK
Trans EPA ID:	CAD008364432
Trans Name:	RHO CHEM LLC
Trans 2 EPA ID:	Not reported
Trans 2 Name:	Not reported
TSDF EPA ID:	CAD008364432
Trans Name:	RHO CHEM LLC
TSDF Alt EPA ID:	Not reported
TSDF Alt Name:	Not reported
Waste Code Description:	551 - Laboratory waste chemicals 561 Detergent and soap
RCRA Code:	D002
Meth Code:	H141 - Storage, Bulking, And/Or Transfer Off Site--No Treatment/Reovery (H010-H129) Or (H131-H135)

Map ID
Direction
Distance
Elevation

MAP FINDINGS

Site

Database(s)

EDR ID Number
EPA ID Number

INGLEWOOD USD MAINTENANCE/TRANSPORTATION FACILITY (Continued)

S113003589

Quantity Tons:	0.03
Waste Quantity:	60
Quantity Unit:	P
Additional Code 1:	Not reported
Additional Code 2:	Not reported
Additional Code 3:	Not reported
Additional Code 4:	Not reported
Additional Code 5:	Not reported
Shipment Date:	20091002
Creation Date:	1/8/2010 18:30:08
Receipt Date:	20091005
Manifest ID:	005466977JJK
Trans EPA ID:	CAD008364432
Trans Name:	RHO CHEM LLC
Trans 2 EPA ID:	Not reported
Trans 2 Name:	Not reported
TSDf EPA ID:	CAD008364432
Trans Name:	RHO CHEM LLC
TSDf Alt EPA ID:	Not reported
TSDf Alt Name:	Not reported
Waste Code Description:	551 - Laboratory waste chemicals 561 Detergent and soap
RCRA Code:	D002
Meth Code:	H141 - Storage, Bulking, And/Or Transfer Off Site--No Treatment/Reovery (H010-H129) Or (H131-H135)
Quantity Tons:	0.91
Waste Quantity:	1820
Quantity Unit:	P
Additional Code 1:	Not reported
Additional Code 2:	Not reported
Additional Code 3:	Not reported
Additional Code 4:	Not reported
Additional Code 5:	Not reported
Shipment Date:	20090918
Creation Date:	10/23/2009 18:30:20
Receipt Date:	20090918
Manifest ID:	005466519JJK
Trans EPA ID:	CAD008364432
Trans Name:	RHO CHEM LLC
Trans 2 EPA ID:	Not reported
Trans 2 Name:	Not reported
TSDf EPA ID:	CAD008364432
Trans Name:	RHO CHEM LLC
TSDf Alt EPA ID:	Not reported
TSDf Alt Name:	Not reported
Waste Code Description:	352 - Other organic solids
RCRA Code:	Not reported
Meth Code:	H141 - Storage, Bulking, And/Or Transfer Off Site--No Treatment/Reovery (H010-H129) Or (H131-H135)
Quantity Tons:	0.6
Waste Quantity:	1200
Quantity Unit:	P
Additional Code 1:	Not reported
Additional Code 2:	Not reported
Additional Code 3:	Not reported
Additional Code 4:	Not reported

Map ID
Direction
Distance
Elevation

MAP FINDINGS

Site

Database(s)

EDR ID Number
EPA ID Number

INGLEWOOD USD MAINTENANCE/TRANSPORTATION FACILITY (Continued)

S113003589

Additional Code 5: Not reported

Shipment Date: 20090803
Creation Date: 9/15/2009 18:30:08
Receipt Date: 20090812
Manifest ID: 004848339JJK
Trans EPA ID: CAD981377864
Trans Name: IDR ENVIRONMENTAL SERVICES INC
Trans 2 EPA ID: Not reported
Trans 2 Name: Not reported
TSDf EPA ID: CAD008364432
Trans Name: PSC/RHO-CHEM FACILITY
TSDf Alt EPA ID: Not reported
TSDf Alt Name: Not reported
Waste Code Description: 551 - Laboratory waste chemicals 561 Detergent and soap
RCRA Code: D002
Meth Code: H141 - Storage, Bulking, And/Or Transfer Off Site--No Treatment/Reovery (H010-H129) Or (H131-H135)

Quantity Tons: 0.15
Waste Quantity: 300
Quantity Unit: P

Additional Code 1: Not reported
Additional Code 2: Not reported
Additional Code 3: Not reported
Additional Code 4: Not reported
Additional Code 5: Not reported

Shipment Date: 20090803
Creation Date: 9/15/2009 18:30:08
Receipt Date: 20090812
Manifest ID: 004848355JJK
Trans EPA ID: CAD981377864
Trans Name: IDR ENVIRONMENTAL SERVICES INC
Trans 2 EPA ID: Not reported
Trans 2 Name: Not reported
TSDf EPA ID: CAD008364432
Trans Name: PSC/RHO-CHEM FACILITY
TSDf Alt EPA ID: Not reported
TSDf Alt Name: Not reported
Waste Code Description: 135 - Unspecified aqueous solution
RCRA Code: Not reported
Meth Code: H141 - Storage, Bulking, And/Or Transfer Off Site--No Treatment/Reovery (H010-H129) Or (H131-H135)

Quantity Tons: 0.0375
Waste Quantity: 75
Quantity Unit: P

Additional Code 1: Not reported
Additional Code 2: Not reported
Additional Code 3: Not reported
Additional Code 4: Not reported
Additional Code 5: Not reported

Additional Info:
Year: 1994
Gen EPA ID: CAD981169881

Shipment Date: 19940906

Map ID
Direction
Distance
Elevation

MAP FINDINGS

Site

Database(s)

EDR ID Number
EPA ID Number

INGLEWOOD USD MAINTENANCE/TRANSPORTATION FACILITY (Continued)

S113003589

Creation Date: 3/26/1996 0:00:00
Receipt Date: 19940909
Manifest ID: 93117374
Trans EPA ID: CAD981455520
Trans Name: Not reported
Trans 2 EPA ID: Not reported
Trans 2 Name: Not reported
TSDf EPA ID: CAD009007626
Trans Name: Not reported
TSDf Alt EPA ID: CAD009007626
TSDf Alt Name: Not reported
Waste Code Description: 151 - Asbestos-containing waste
RCRA Code: Not reported
Meth Code: D80 - Disposal, Land Fill
Quantity Tons: 0.8428
Waste Quantity: 1
Quantity Unit: Y
Additional Code 1: Not reported
Additional Code 2: Not reported
Additional Code 3: Not reported
Additional Code 4: Not reported
Additional Code 5: Not reported

Additional Info:

Year: 2013
Gen EPA ID: CAD981169881

Shipment Date: 20130208
Creation Date: 7/25/2013 9:05:24
Receipt Date: 20130221
Manifest ID: 009651910JJK
Trans EPA ID: CAD981377864
Trans Name: IDR ENVIRONMENTAL SERVICES
Trans 2 EPA ID: CAR000163824
Trans 2 Name: TRIMSA USA INC
TSDf EPA ID: 02-IV-99-10
Trans Name: RECICLADORA TEMARRY DE MEXICO SA DE CV
TSDf Alt EPA ID: Not reported
TSDf Alt Name: Not reported
Waste Code Description: 331 - Off-specification, aged, or surplus organics
RCRA Code: D001
Meth Code: H020 - Solvents Recovery
Quantity Tons: 2.5284
Waste Quantity: 3
Quantity Unit: Y
Additional Code 1: Not reported
Additional Code 2: Not reported
Additional Code 3: Not reported
Additional Code 4: Not reported
Additional Code 5: Not reported

Shipment Date: 20130208
Creation Date: 7/3/2013 22:15:06
Receipt Date: 20130222
Manifest ID: 009651911JJK
Trans EPA ID: CAD981377864
Trans Name: IDR ENVIRONMENTAL SERVICES

Map ID
Direction
Distance
Elevation

MAP FINDINGS

Site

Database(s)

EDR ID Number
EPA ID Number

INGLEWOOD USD MAINTENANCE/TRANSPORTATION FACILITY (Continued)

S113003589

Trans 2 EPA ID:	CAD980585293
Trans 2 Name:	INDUSTRIAL WASTE UTILIZATION
TSDf EPA ID:	NVT330010000
Trans Name:	US ECOLOGY
TSDf Alt EPA ID:	Not reported
TSDf Alt Name:	Not reported
Waste Code Description:	791 - Liquids with pH < 2 792 Liquids with pH < 2 with metals
RCRA Code:	D002
Meth Code:	H039 - Other Recovery Of Reclamation For Reuse Including Acid Regeneration, Organics Recovery Ect
Quantity Tons:	0.4587
Waste Quantity:	110
Quantity Unit:	G
Additional Code 1:	Not reported
Additional Code 2:	Not reported
Additional Code 3:	Not reported
Additional Code 4:	Not reported
Additional Code 5:	Not reported
Shipment Date:	20130208
Creation Date:	4/17/2013 22:15:49
Receipt Date:	20130215
Manifest ID:	009651912JJK
Trans EPA ID:	CAD981377864
Trans Name:	IDR ENVIRONMENTAL SERVICES
Trans 2 EPA ID:	Not reported
Trans 2 Name:	Not reported
TSDf EPA ID:	CAD028409019
Trans Name:	CROSBY & OVERTON-PLANT #1
TSDf Alt EPA ID:	Not reported
TSDf Alt Name:	Not reported
Waste Code Description:	551 - Laboratory waste chemicals 561 Detergent and soap
RCRA Code:	D002
Meth Code:	H141 - Storage, Bulking, And/Or Transfer Off Site--No Treatment/Reovery (H010-H129) Or (H131-H135)
Quantity Tons:	0.005
Waste Quantity:	10
Quantity Unit:	P
Additional Code 1:	Not reported
Additional Code 2:	Not reported
Additional Code 3:	Not reported
Additional Code 4:	Not reported
Additional Code 5:	Not reported
Shipment Date:	20130208
Creation Date:	4/17/2013 22:15:49
Receipt Date:	20130215
Manifest ID:	009651912JJK
Trans EPA ID:	CAD981377864
Trans Name:	IDR ENVIRONMENTAL SERVICES
Trans 2 EPA ID:	Not reported
Trans 2 Name:	Not reported
TSDf EPA ID:	CAD028409019
Trans Name:	CROSBY & OVERTON-PLANT #1
TSDf Alt EPA ID:	Not reported
TSDf Alt Name:	Not reported
Waste Code Description:	551 - Laboratory waste chemicals 561 Detergent and soap

Map ID
Direction
Distance
Elevation

MAP FINDINGS

Site

Database(s)

EDR ID Number
EPA ID Number

INGLEWOOD USD MAINTENANCE/TRANSPORTATION FACILITY (Continued)

S113003589

RCRA Code: D002
Meth Code: H141 - Storage, Bulking, And/Or Transfer Off Site--No Treatment/Reovery (H010-H129) Or (H131-H135)
Quantity Tons: 0.005
Waste Quantity: 10
Quantity Unit: P
Additional Code 1: Not reported
Additional Code 2: Not reported
Additional Code 3: Not reported
Additional Code 4: Not reported
Additional Code 5: Not reported
Shipment Date: 20130208
Creation Date: 4/17/2013 22:15:49
Receipt Date: 20130215
Manifest ID: 009651912JJK
Trans EPA ID: CAD981377864
Trans Name: IDR ENVIRONMENTAL SERVICES
Trans 2 EPA ID: Not reported
Trans 2 Name: Not reported
TSDf EPA ID: CAD028409019
Trans Name: CROSBY & OVERTON-PLANT #1
TSDf Alt EPA ID: Not reported
TSDf Alt Name: Not reported
Waste Code Description: 551 - Laboratory waste chemicals 561 Detergent and soap
RCRA Code: D002
Meth Code: H141 - Storage, Bulking, And/Or Transfer Off Site--No Treatment/Reovery (H010-H129) Or (H131-H135)
Quantity Tons: 0.01
Waste Quantity: 20
Quantity Unit: P
Additional Code 1: Not reported
Additional Code 2: Not reported
Additional Code 3: Not reported
Additional Code 4: Not reported
Additional Code 5: Not reported

Additional Info:

Year: 2000
Gen EPA ID: CAD981169881
Shipment Date: 20000628
Creation Date: 8/28/2000 0:00:00
Receipt Date: 20000628
Manifest ID: 20224494
Trans EPA ID: CAR000045278
Trans Name: Not reported
Trans 2 EPA ID: Not reported
Trans 2 Name: Not reported
TSDf EPA ID: CAT080033681
Trans Name: Not reported
TSDf Alt EPA ID: Not reported
TSDf Alt Name: Not reported
Waste Code Description: 132 - Aqueous solution w/metals (< restricted levels and see waste code 121 for a list of metals)
RCRA Code: D011
Meth Code: R01 - Recycler

Map ID
Direction
Distance
Elevation

MAP FINDINGS

Site

Database(s)

EDR ID Number
EPA ID Number

INGLEWOOD USD MAINTENANCE/TRANSPORTATION FACILITY (Continued)

S113003589

Quantity Tons:	0.0834
Waste Quantity:	20
Quantity Unit:	G
Additional Code 1:	Not reported
Additional Code 2:	Not reported
Additional Code 3:	Not reported
Additional Code 4:	Not reported
Additional Code 5:	Not reported
Shipment Date:	20000628
Creation Date:	8/14/2000 0:00:00
Receipt Date:	20000630
Manifest ID:	20224495
Trans EPA ID:	CAR000045278
Trans Name:	Not reported
Trans 2 EPA ID:	Not reported
Trans 2 Name:	Not reported
TSDf EPA ID:	CAD008302903
Trans Name:	Not reported
TSDf Alt EPA ID:	Not reported
TSDf Alt Name:	Not reported
Waste Code Description:	212 - Oxygenated solvents (acetone, butanol, ethyl acetate, etc.
RCRA Code:	D001
Meth Code:	R01 - Recycler
Quantity Tons:	1.6856
Waste Quantity:	2
Quantity Unit:	Y
Additional Code 1:	Not reported
Additional Code 2:	Not reported
Additional Code 3:	Not reported
Additional Code 4:	Not reported
Additional Code 5:	Not reported
Shipment Date:	20000628
Creation Date:	8/14/2000 0:00:00
Receipt Date:	20000630
Manifest ID:	20224495
Trans EPA ID:	CAR000045278
Trans Name:	Not reported
Trans 2 EPA ID:	Not reported
Trans 2 Name:	Not reported
TSDf EPA ID:	CAD008302903
Trans Name:	Not reported
TSDf Alt EPA ID:	Not reported
TSDf Alt Name:	Not reported
Waste Code Description:	212 - Oxygenated solvents (acetone, butanol, ethyl acetate, etc.
RCRA Code:	D001
Meth Code:	R01 - Recycler
Quantity Tons:	0.099
Waste Quantity:	30
Quantity Unit:	G
Additional Code 1:	Not reported
Additional Code 2:	Not reported
Additional Code 3:	Not reported
Additional Code 4:	Not reported
Additional Code 5:	Not reported

Map ID
Direction
Distance
Elevation

MAP FINDINGS

Site

Database(s)

EDR ID Number
EPA ID Number

INGLEWOOD USD MAINTENANCE/TRANSPORTATION FACILITY (Continued)

S113003589

Additional Info:

Year:	2003
Gen EPA ID:	CAD981169881
Shipment Date:	20030516
Creation Date:	6/23/2004 10:00:42
Receipt Date:	20030519
Manifest ID:	22096206
Trans EPA ID:	CAR000045278
Trans Name:	Not reported
Trans 2 EPA ID:	Not reported
Trans 2 Name:	Not reported
TSDF EPA ID:	CAT080013352
Trans Name:	Not reported
TSDF Alt EPA ID:	CAT080013352
TSDF Alt Name:	Not reported
Waste Code Description:	212 - Oxygenated solvents (acetone, butanol, ethyl acetate, etc.
RCRA Code:	D001
Meth Code:	R01 - Recycler
Quantity Tons:	0.4
Waste Quantity:	800
Quantity Unit:	P
Additional Code 1:	Not reported
Additional Code 2:	Not reported
Additional Code 3:	Not reported
Additional Code 4:	Not reported
Additional Code 5:	Not reported
Shipment Date:	20030516
Creation Date:	6/23/2004 10:00:42
Receipt Date:	20030519
Manifest ID:	22096207
Trans EPA ID:	CAR000045278
Trans Name:	Not reported
Trans 2 EPA ID:	Not reported
Trans 2 Name:	Not reported
TSDF EPA ID:	CAT080033681
Trans Name:	Not reported
TSDF Alt EPA ID:	CAT080033681
TSDF Alt Name:	Not reported
Waste Code Description:	352 - Other organic solids
RCRA Code:	Not reported
Meth Code:	D80 - Disposal, Land Fill
Quantity Tons:	0.25
Waste Quantity:	500
Quantity Unit:	P
Additional Code 1:	Not reported
Additional Code 2:	Not reported
Additional Code 3:	Not reported
Additional Code 4:	Not reported
Additional Code 5:	Not reported
Shipment Date:	20030516
Creation Date:	6/23/2004 10:00:42
Receipt Date:	20030519
Manifest ID:	22096207
Trans EPA ID:	CAR000045278

Map ID
Direction
Distance
Elevation

MAP FINDINGS

Site

Database(s)

EDR ID Number
EPA ID Number

INGLEWOOD USD MAINTENANCE/TRANSPORTATION FACILITY (Continued)

S113003589

Trans Name:	Not reported
Trans 2 EPA ID:	Not reported
Trans 2 Name:	Not reported
TSDf EPA ID:	CAT080033681
Trans Name:	Not reported
TSDf Alt EPA ID:	CAT080033681
TSDf Alt Name:	Not reported
Waste Code Description:	151 - Asbestos-containing waste
RCRA Code:	Not reported
Meth Code:	D80 - Disposal, Land Fill
Quantity Tons:	0.1
Waste Quantity:	200
Quantity Unit:	P
Additional Code 1:	Not reported
Additional Code 2:	Not reported
Additional Code 3:	Not reported
Additional Code 4:	Not reported
Additional Code 5:	Not reported
Shipment Date:	20030516
Creation Date:	6/23/2004 10:00:42
Receipt Date:	20030519
Manifest ID:	22096206
Trans EPA ID:	CAR000045278
Trans Name:	Not reported
Trans 2 EPA ID:	Not reported
Trans 2 Name:	Not reported
TSDf EPA ID:	CAT080013352
Trans Name:	Not reported
TSDf Alt EPA ID:	CAT080013352
TSDf Alt Name:	Not reported
Waste Code Description:	212 - Oxygenated solvents (acetone, butanol, ethyl acetate, etc.
RCRA Code:	D001
Meth Code:	R01 - Recycler
Quantity Tons:	0.363
Waste Quantity:	110
Quantity Unit:	G
Additional Code 1:	Not reported
Additional Code 2:	Not reported
Additional Code 3:	Not reported
Additional Code 4:	Not reported
Additional Code 5:	Not reported

HWTS:

Name:	INGLEWOOD USD MAINTENANCE/TRANSPORTATION FACILITY
Address:	416 EDGEWOOD ST
Address 2:	Not reported
City,State,Zip:	INGLEWOOD, CA 903023415
EPA ID:	CAD981169881
Inactive Date:	06/30/2013
Create Date:	04/10/1987
Last Act Date:	01/05/2015
Mailing Name:	IUSD FACILITIES DEPT
Mailing Address:	416 NORTH NORTH EDGEWOOD ST
Mailing Address 2:	Not reported
Mailing City,State,Zip:	INGLEWOOD, CA 903020000
Owner Name:	INGLEWOOD UNIFIED SCHOOL DISTRICT

Map ID
Direction
Distance
Elevation

MAP FINDINGS

Site

Database(s)

EDR ID Number
EPA ID Number

INGLEWOOD USD MAINTENANCE/TRANSPORTATION FACILITY (Continued)

S113003589

Owner Address: 401 S INGLEWOOD AVE
Owner Address 2: Not reported
Owner City,State,Zip: INGLEWOOD, CA 903010000
Contact Name: JOHN WILRIDGE
Contact Address: 416 NORTH EDGEWOOD ST
Contact Address 2: Not reported
City,State,Zip: INGLEWOOD, CA 903020000

NAICS:
EPA ID: CAD981169881
Create Date: 2011-02-01 08:37:31.850
NAICS Code: 61111
NAICS Description: Elementary and Secondary Schools
Issued EPA ID Date: 1987-04-10 00:00:00
Inactive Date: 2013-06-30 00:00:00
Facility Name: INGLEWOOD USD MAINTENANCE/TRANSPORTATION FACILITY
Facility Address: 416 EDGEWOOD ST
Facility Address 2: Not reported
Facility City: INGLEWOOD
Facility County: Not reported
Facility State: CA
Facility Zip: 903023415

AD286
North
< 1/8
0.095 mi.
500 ft.

IUSD MAINTENANCE AND OPERATIONS DEPARTMENT
416 N EDGEWOOD ST
INGLEWOOD, CA 90302
Site 7 of 7 in cluster AD

RCRA NonGen / NLR **1024858462**
CAL000424570

Relative:
Lower
Actual:
137 ft.

RCRA NonGen / NLR:
Date Form Received by Agency: 2017-01-31 00:00:00.0
Handler Name: IUSD MAINTENANCE AND OPERATIONS DEPARTMENT
Handler Address: 416 N EDGEWOOD ST
Handler City,State,Zip: INGLEWOOD, CA 90302
EPA ID: CAL000424570
Contact Name: LEONARD HERNANDEZ
Contact Address: 416 N EDGEWOOD ST
Contact City,State,Zip: INGLEWOOD, CA 90302
Contact Telephone: 310-680-4989
Contact Fax: 310-330-9152
Contact Email: KMUNOZ@INGLEWOOD.K12.CA.US
Contact Title: Not reported
EPA Region: 09
Land Type: Not reported
Federal Waste Generator Description: Not a generator, verified
Non-Notifier: Not reported
Biennial Report Cycle: Not reported
Accessibility: Not reported
Active Site Indicator: Handler Activities
State District Owner: Not reported
State District: Not reported
Mailing Address: 416 N EDGEWOOD ST
Mailing City,State,Zip: INGLEWOOD, CA 90302
Owner Name: INGLEWOOD UNIFIED SCHOOL DISTRICT
Owner Type: Other
Operator Name: LEONARD HERNANDEZ
Operator Type: Other

Map ID
 Direction
 Distance
 Elevation

MAP FINDINGS

Site

Database(s)

EDR ID Number
 EPA ID Number

IUSD MAINTENANCE AND OPERATIONS DEPARTMENT (Continued)

1024858462

Short-Term Generator Activity:	No
Importer Activity:	No
Mixed Waste Generator:	No
Transporter Activity:	No
Transfer Facility Activity:	No
Recycler Activity with Storage:	No
Small Quantity On-Site Burner Exemption:	No
Smelting Melting and Refining Furnace Exemption:	No
Underground Injection Control:	No
Off-Site Waste Receipt:	No
Universal Waste Indicator:	Yes
Universal Waste Destination Facility:	Yes
Federal Universal Waste:	No
Active Site Fed-Reg Treatment Storage and Disposal Facility:	Not reported
Active Site Converter Treatment storage and Disposal Facility:	Not reported
Active Site State-Reg Treatment Storage and Disposal Facility:	Not reported
Active Site State-Reg Handler:	---
Federal Facility Indicator:	Not reported
Hazardous Secondary Material Indicator:	N
Sub-Part K Indicator:	Not reported
Commercial TSD Indicator:	No
Treatment Storage and Disposal Type:	Not reported
2018 GPRA Permit Baseline:	Not on the Baseline
2018 GPRA Renewals Baseline:	Not on the Baseline
Permit Renewals Workload Universe:	Not reported
Permit Workload Universe:	Not reported
Permit Progress Universe:	Not reported
Post-Closure Workload Universe:	Not reported
Closure Workload Universe:	Not reported
202 GPRA Corrective Action Baseline:	No
Corrective Action Workload Universe:	No
Subject to Corrective Action Universe:	No
Non-TSDFs Where RCRA CA has Been Imposed Universe:	No
TSDFs Potentially Subject to CA Under 3004 (u)/(v) Universe:	No
TSDFs Only Subject to CA under Discretionary Auth Universe:	No
Corrective Action Priority Ranking:	No NCAPS ranking
Environmental Control Indicator:	No
Institutional Control Indicator:	No
Human Exposure Controls Indicator:	N/A
Groundwater Controls Indicator:	N/A
Operating TSDF Universe:	Not reported
Full Enforcement Universe:	Not reported
Significant Non-Complier Universe:	No
Unaddressed Significant Non-Complier Universe:	No
Addressed Significant Non-Complier Universe:	No
Significant Non-Complier With a Compliance Schedule Universe:	No
Financial Assurance Required:	Not reported
Handler Date of Last Change:	2018-09-07 19:35:36.0
Recognized Trader-Importer:	No
Recognized Trader-Exporter:	No
Importer of Spent Lead Acid Batteries:	No
Exporter of Spent Lead Acid Batteries:	No
Recycler Activity Without Storage:	No
Manifest Broker:	No
Sub-Part P Indicator:	No

Map ID
Direction
Distance
Elevation

MAP FINDINGS

Site

Database(s)

EDR ID Number
EPA ID Number

IUSD MAINTENANCE AND OPERATIONS DEPARTMENT (Continued)

1024858462

Handler - Owner Operator:

Owner/Operator Indicator: Operator
Owner/Operator Name: LEONARD HERNANDEZ
Legal Status: Other
Date Became Current: Not reported
Date Ended Current: Not reported
Owner/Operator Address: 416 N EDGEWOOD ST
Owner/Operator City,State,Zip: INGLEWOOD, CA 90302
Owner/Operator Telephone: 310-680-4989
Owner/Operator Telephone Ext: Not reported
Owner/Operator Fax: Not reported
Owner/Operator Email: Not reported

Owner/Operator Indicator: Owner
Owner/Operator Name: INGLEWOOD UNIFIED SCHOOL DISTRICT
Legal Status: Other
Date Became Current: Not reported
Date Ended Current: Not reported
Owner/Operator Address: 401 S INGLEWOOD AVE
Owner/Operator City,State,Zip: INGLEWOOD, CA 90301
Owner/Operator Telephone: 310-419-2700
Owner/Operator Telephone Ext: Not reported
Owner/Operator Fax: Not reported
Owner/Operator Email: Not reported

Historic Generators:

Receive Date: 2017-01-31 00:00:00.0
Handler Name: IUSD MAINTENANCE AND OPERATIONS DEPARTMENT
Federal Waste Generator Description: Not a generator, verified
State District Owner: Not reported
Large Quantity Handler of Universal Waste: No
Recognized Trader Importer: No
Recognized Trader Exporter: No
Spent Lead Acid Battery Importer: No
Spent Lead Acid Battery Exporter: No
Current Record: Yes
Non Storage Recycler Activity: Not reported
Electronic Manifest Broker: Not reported

List of NAICS Codes and Descriptions:

NAICS Code: 61111
NAICS Description: ELEMENTARY AND SECONDARY SCHOOLS

Facility Has Received Notices of Violations:

Violations: No Violations Found

Evaluation Action Summary:

Evaluations: No Evaluations Found

Map ID
 Direction
 Distance
 Elevation

MAP FINDINGS

Site

Database(s)

EDR ID Number
 EPA ID Number

X287 WSW < 1/8 0.096 mi. 507 ft.	BUY LOW MARKET INC 250 N LA BREA AVE INGLEWOOD, CA 90301 Site 4 of 9 in cluster X	RCRA NonGen / NLR	1025868831 CAL000386326
Relative: Lower Actual: 129 ft.	RCRA NonGen / NLR: Date Form Received by Agency: Handler Name: Handler Address: Handler City,State,Zip: EPA ID: Contact Name: Contact Address: Contact City,State,Zip: Contact Telephone: Contact Fax: Contact Email: Contact Title: EPA Region: Land Type: Federal Waste Generator Description: Non-Notifier: Biennial Report Cycle: Accessibility: Active Site Indicator: State District Owner: State District: Mailing Address: Mailing City,State,Zip: Owner Name: Owner Type: Operator Name: Operator Type: Short-Term Generator Activity: Importer Activity: Mixed Waste Generator: Transporter Activity: Transfer Facility Activity: Recycler Activity with Storage: Small Quantity On-Site Burner Exemption: Smelting Melting and Refining Furnace Exemption: Underground Injection Control: Off-Site Waste Receipt: Universal Waste Indicator: Universal Waste Destination Facility: Federal Universal Waste: Active Site Fed-Reg Treatment Storage and Disposal Facility: Active Site Converter Treatment storage and Disposal Facility: Active Site State-Reg Treatment Storage and Disposal Facility: Active Site State-Reg Handler: Federal Facility Indicator: Hazardous Secondary Material Indicator: Sub-Part K Indicator: Commercial TSD Indicator: Treatment Storage and Disposal Type: 2018 GPRA Permit Baseline: 2018 GPRA Renewals Baseline: Permit Renewals Workload Universe:	BUY LOW MARKET INC	2013-06-18 00:00:00.0 250 N LA BREA AVE INGLEWOOD, CA 90301-1215 CAL000386326 SHEILA VAZIN 522 E VERMONT AVE ANAHEIM, CA 92805 310-218-0200 310-218-0201 KGARCIA@KVMART.COM Not reported 09 Not reported Not a generator, verified Not reported Not reported Not reported Not reported Not reported Not reported Not reported 522 E. VERMONT AVENUE ANAHEIM, CA 92805-0000 PAUL VAZIN Other SHEILA VAZIN Other Not reported Not reported Not reported --- Not reported N Not reported No Not reported Not on the Baseline Not on the Baseline Not reported

Map ID
 Direction
 Distance
 Elevation

MAP FINDINGS

Site

Database(s)

EDR ID Number
 EPA ID Number

BUY LOW MARKET INC (Continued)

1025868831

Permit Workload Universe:	Not reported
Permit Progress Universe:	Not reported
Post-Closure Workload Universe:	Not reported
Closure Workload Universe:	Not reported
202 GPRA Corrective Action Baseline:	No
Corrective Action Workload Universe:	No
Subject to Corrective Action Universe:	No
Non-TSDFs Where RCRA CA has Been Imposed Universe:	No
TSDFs Potentially Subject to CA Under 3004 (u)/(v) Universe:	No
TSDFs Only Subject to CA under Discretionary Auth Universe:	No
Corrective Action Priority Ranking:	No NCAPS ranking
Environmental Control Indicator:	No
Institutional Control Indicator:	No
Human Exposure Controls Indicator:	N/A
Groundwater Controls Indicator:	N/A
Operating TSDF Universe:	Not reported
Full Enforcement Universe:	Not reported
Significant Non-Complier Universe:	No
Unaddressed Significant Non-Complier Universe:	No
Addressed Significant Non-Complier Universe:	No
Significant Non-Complier With a Compliance Schedule Universe:	No
Financial Assurance Required:	Not reported
Handler Date of Last Change:	2019-09-10 12:40:56.0
Recognized Trader-Importer:	No
Recognized Trader-Exporter:	No
Importer of Spent Lead Acid Batteries:	No
Exporter of Spent Lead Acid Batteries:	No
Recycler Activity Without Storage:	No
Manifest Broker:	No
Sub-Part P Indicator:	No

Handler - Owner Operator:

Owner/Operator Indicator:	Operator
Owner/Operator Name:	SHEILA VAZIN
Legal Status:	Other
Date Became Current:	Not reported
Date Ended Current:	Not reported
Owner/Operator Address:	522 E VERMONT AVE
Owner/Operator City,State,Zip:	ANAHEIM, CA 92805
Owner/Operator Telephone:	310-218-0200
Owner/Operator Telephone Ext:	Not reported
Owner/Operator Fax:	Not reported
Owner/Operator Email:	Not reported

Owner/Operator Indicator:	Owner
Owner/Operator Name:	PAUL VAZIN
Legal Status:	Other
Date Became Current:	Not reported
Date Ended Current:	Not reported
Owner/Operator Address:	522 E. VERMONT AVENUE
Owner/Operator City,State,Zip:	ANAHEIM, CA 92805-0000
Owner/Operator Telephone:	310-518-9000
Owner/Operator Telephone Ext:	Not reported
Owner/Operator Fax:	Not reported
Owner/Operator Email:	Not reported

Map ID
 Direction
 Distance
 Elevation

MAP FINDINGS

Site

Database(s)

EDR ID Number
 EPA ID Number

BUY LOW MARKET INC (Continued)

1025868831

Historic Generators:

Receive Date:	2013-06-18 00:00:00.0
Handler Name:	BUY LOW MARKET INC
Federal Waste Generator Description:	Not a generator, verified
State District Owner:	Not reported
Large Quantity Handler of Universal Waste:	No
Recognized Trader Importer:	Not reported
Recognized Trader Exporter:	Not reported
Spent Lead Acid Battery Importer:	Not reported
Spent Lead Acid Battery Exporter:	Not reported
Current Record:	Yes
Non Storage Recycler Activity:	Not reported
Electronic Manifest Broker:	Not reported

List of NAICS Codes and Descriptions:

NAICS Code:	56299
NAICS Description:	ALL OTHER WASTE MANAGEMENT SERVICES

Facility Has Received Notices of Violations:

Violations:	No Violations Found
-------------	---------------------

Evaluation Action Summary:

Evaluations:	No Evaluations Found
--------------	----------------------

X288
WSW
< 1/8
0.096 mi.
507 ft.

BUY LOW MARKET INC
250 N LA BREA AVE
INGLEWOOD, CA 90301
Site 5 of 9 in cluster X

RCRA NonGen / NLR

1025847767
CAC003027785

Relative:
Lower
Actual:
129 ft.

RCRA NonGen / NLR:	
Date Form Received by Agency:	2019-08-05 00:00:00.0
Handler Name:	BUY LOW MARKET INC
Handler Address:	250 N LA BREA AVE
Handler City,State,Zip:	INGLEWOOD, CA 90301-1215
EPA ID:	CAC003027785
Contact Name:	SHEILA VAZIN
Contact Address:	522 E VERMONT AVE
Contact City,State,Zip:	ANAHEIM, CA 92805
Contact Telephone:	310-218-0200
Contact Fax:	Not reported
Contact Email:	KGARCIA@KVMART.COM
Contact Title:	Not reported
EPA Region:	09
Land Type:	Not reported
Federal Waste Generator Description:	Not a generator, verified
Non-Notifier:	Not reported
Biennial Report Cycle:	Not reported
Accessibility:	Not reported
Active Site Indicator:	Not reported
State District Owner:	Not reported
State District:	Not reported
Mailing Address:	522 E VERMONT AVE
Mailing City,State,Zip:	ANAHEIM, CA 92805
Owner Name:	PAUL VAZIN

Map ID
Direction
Distance
Elevation

MAP FINDINGS

Site

Database(s)

EDR ID Number
EPA ID Number

BUY LOW MARKET INC (Continued)

1025847767

Owner Type:	Other
Operator Name:	SHEILA VAZIN
Operator Type:	Other
Short-Term Generator Activity:	No
Importer Activity:	No
Mixed Waste Generator:	No
Transporter Activity:	No
Transfer Facility Activity:	No
Recycler Activity with Storage:	No
Small Quantity On-Site Burner Exemption:	No
Smelting Melting and Refining Furnace Exemption:	No
Underground Injection Control:	No
Off-Site Waste Receipt:	No
Universal Waste Indicator:	No
Universal Waste Destination Facility:	No
Federal Universal Waste:	No
Active Site Fed-Reg Treatment Storage and Disposal Facility:	Not reported
Active Site Converter Treatment storage and Disposal Facility:	Not reported
Active Site State-Reg Treatment Storage and Disposal Facility:	Not reported
Active Site State-Reg Handler:	---
Federal Facility Indicator:	Not reported
Hazardous Secondary Material Indicator:	N
Sub-Part K Indicator:	Not reported
Commercial TSD Indicator:	No
Treatment Storage and Disposal Type:	Not reported
2018 GPRA Permit Baseline:	Not on the Baseline
2018 GPRA Renewals Baseline:	Not on the Baseline
Permit Renewals Workload Universe:	Not reported
Permit Workload Universe:	Not reported
Permit Progress Universe:	Not reported
Post-Closure Workload Universe:	Not reported
Closure Workload Universe:	Not reported
202 GPRA Corrective Action Baseline:	No
Corrective Action Workload Universe:	No
Subject to Corrective Action Universe:	No
Non-TSDs Where RCRA CA has Been Imposed Universe:	No
TSDs Potentially Subject to CA Under 3004 (u)/(v) Universe:	No
TSDs Only Subject to CA under Discretionary Auth Universe:	No
Corrective Action Priority Ranking:	No NCAPS ranking
Environmental Control Indicator:	No
Institutional Control Indicator:	No
Human Exposure Controls Indicator:	N/A
Groundwater Controls Indicator:	N/A
Operating TSD Universe:	Not reported
Full Enforcement Universe:	Not reported
Significant Non-Complier Universe:	No
Unaddressed Significant Non-Complier Universe:	No
Addressed Significant Non-Complier Universe:	No
Significant Non-Complier With a Compliance Schedule Universe:	No
Financial Assurance Required:	Not reported
Handler Date of Last Change:	2019-09-10 15:06:30.0
Recognized Trader-Importer:	No
Recognized Trader-Exporter:	No
Importer of Spent Lead Acid Batteries:	No
Exporter of Spent Lead Acid Batteries:	No
Recycler Activity Without Storage:	No
Manifest Broker:	No

Map ID
Direction
Distance
Elevation

MAP FINDINGS

Site

Database(s)

EDR ID Number
EPA ID Number

BUY LOW MARKET INC (Continued)

1025847767

Sub-Part P Indicator: No

Handler - Owner Operator:

Owner/Operator Indicator: Operator
Owner/Operator Name: SHEILA VAZIN
Legal Status: Other
Date Became Current: Not reported
Date Ended Current: Not reported
Owner/Operator Address: 522 E VERMONT AVE
Owner/Operator City,State,Zip: ANAHEIM, CA 92805
Owner/Operator Telephone: 310-218-0200
Owner/Operator Telephone Ext: Not reported
Owner/Operator Fax: Not reported
Owner/Operator Email: Not reported

Owner/Operator Indicator: Owner
Owner/Operator Name: PAUL VAZIN
Legal Status: Other
Date Became Current: Not reported
Date Ended Current: Not reported
Owner/Operator Address: 522 E VERMONT AVE
Owner/Operator City,State,Zip: ANAHEIM, CA 92805
Owner/Operator Telephone: 310-518-9000
Owner/Operator Telephone Ext: Not reported
Owner/Operator Fax: Not reported
Owner/Operator Email: Not reported

Historic Generators:

Receive Date: 2019-08-05 00:00:00.0
Handler Name: BUY LOW MARKET INC
Federal Waste Generator Description: Not a generator, verified
State District Owner: Not reported
Large Quantity Handler of Universal Waste: No
Recognized Trader Importer: No
Recognized Trader Exporter: No
Spent Lead Acid Battery Importer: No
Spent Lead Acid Battery Exporter: No
Current Record: Yes
Non Storage Recycler Activity: Not reported
Electronic Manifest Broker: Not reported

List of NAICS Codes and Descriptions:

NAICS Code: 447110
NAICS Description: GASOLINE STATIONS WITH CONVENIENCE STORES

Facility Has Received Notices of Violations:

Violations: No Violations Found

Evaluation Action Summary:

Evaluations: No Evaluations Found

Map ID
Direction
Distance
Elevation

MAP FINDINGS

Site

Database(s)

EDR ID Number
EPA ID Number

NUMERO UNO STORE 114 (Continued)

1026722767

Permit Workload Universe:	Not reported
Permit Progress Universe:	Not reported
Post-Closure Workload Universe:	Not reported
Closure Workload Universe:	Not reported
202 GPRA Corrective Action Baseline:	No
Corrective Action Workload Universe:	No
Subject to Corrective Action Universe:	No
Non-TSDFs Where RCRA CA has Been Imposed Universe:	No
TSDFs Potentially Subject to CA Under 3004 (u)/(v) Universe:	No
TSDFs Only Subject to CA under Discretionary Auth Universe:	No
Corrective Action Priority Ranking:	No NCAPS ranking
Environmental Control Indicator:	No
Institutional Control Indicator:	No
Human Exposure Controls Indicator:	N/A
Groundwater Controls Indicator:	N/A
Operating TSDF Universe:	Not reported
Full Enforcement Universe:	Not reported
Significant Non-Complier Universe:	No
Unaddressed Significant Non-Complier Universe:	No
Addressed Significant Non-Complier Universe:	No
Significant Non-Complier With a Compliance Schedule Universe:	No
Financial Assurance Required:	Not reported
Handler Date of Last Change:	2021-02-26 18:46:39.0
Recognized Trader-Importer:	No
Recognized Trader-Exporter:	No
Importer of Spent Lead Acid Batteries:	No
Exporter of Spent Lead Acid Batteries:	No
Recycler Activity Without Storage:	No
Manifest Broker:	No
Sub-Part P Indicator:	No

Handler - Owner Operator:

Owner/Operator Indicator:	Owner
Owner/Operator Name:	NUMERO UNO ACQUISITIONS LLC
Legal Status:	Other
Date Became Current:	Not reported
Date Ended Current:	Not reported
Owner/Operator Address:	6701 WILSON AVE
Owner/Operator City,State,Zip:	LOS ANGELES, CA 90001
Owner/Operator Telephone:	323-846-5015
Owner/Operator Telephone Ext:	Not reported
Owner/Operator Fax:	Not reported
Owner/Operator Email:	Not reported

Owner/Operator Indicator:	Operator
Owner/Operator Name:	VICTOR ULLOA
Legal Status:	Other
Date Became Current:	Not reported
Date Ended Current:	Not reported
Owner/Operator Address:	6701 WILSON AVE
Owner/Operator City,State,Zip:	LOS ANGELES, CA 90001
Owner/Operator Telephone:	323-217-5622
Owner/Operator Telephone Ext:	Not reported
Owner/Operator Fax:	Not reported
Owner/Operator Email:	Not reported

Map ID
 Direction
 Distance
 Elevation

MAP FINDINGS

Site

Database(s)

EDR ID Number
 EPA ID Number

NUMERO UNO STORE 114 (Continued)

1026722767

Historic Generators:

Receive Date:	2021-02-02 00:00:00.0
Handler Name:	NUMERO UNO STORE 114
Federal Waste Generator Description:	Not a generator, verified
State District Owner:	Not reported
Large Quantity Handler of Universal Waste:	No
Recognized Trader Importer:	No
Recognized Trader Exporter:	No
Spent Lead Acid Battery Importer:	No
Spent Lead Acid Battery Exporter:	No
Current Record:	Yes
Non Storage Recycler Activity:	No
Electronic Manifest Broker:	No

List of NAICS Codes and Descriptions:

NAICS Code:	454390
NAICS Description:	OTHER DIRECT SELLING ESTABLISHMENTS

Facility Has Received Notices of Violations:

Violations:	No Violations Found
-------------	---------------------

Evaluation Action Summary:

Evaluations:	No Evaluations Found
--------------	----------------------

X290
WSW
 < 1/8
 0.096 mi.
 507 ft.
Relative:
Lower
Actual:
 129 ft.

KLEIN C W
250 N LA BREA AV
INGLEWOOD, CA
Site 7 of 9 in cluster X

EDR Hist Auto **1009116224**
N/A

EDR Hist Auto

Year:	Name:	Type:
1940	KLEIN C W	AUTOMOBILE LAUNDRIES

X291
WSW
 < 1/8
 0.096 mi.
 507 ft.
Relative:
Lower
Actual:
 129 ft.

BUY LOW MARKET INC
250 N LA BREA AVE
INGLEWOOD, CA 90301
Site 8 of 9 in cluster X

CERS HAZ WASTE **S118937310**
HAZNET **N/A**
HWTS

CERS HAZ WASTE:

Name:	NUMERO UNO MARKET STORE 114
Address:	250 N LA BREA AVE
City,State,Zip:	INGLEWOOD, CA 90301
Site ID:	388380
CERS ID:	10275574
CERS Description:	Hazardous Waste Generator

Violations:

Site ID:	388380
Site Name:	Numero Uno Market Store 114
Violation Date:	01-06-2014
Citation:	HSC 6.95 25505(a) - California Health and Safety Code, Chapter 6.95,

Map ID
Direction
Distance
Elevation

MAP FINDINGS

Site

Database(s)

EDR ID Number
EPA ID Number

BUY LOW MARKET INC (Continued)

S118937310

Section(s) 25505(a)
Violation Description: Owner/Operator failed to complete and/or submit a Hazardous Materials Business Plan when storing hazardous materials at or above the thresholds quantities of 55 gallons/500 lbs/200 cubic feet.

Violation Notes: Not reported
Violation Division: Los Angeles County Fire Department
Violation Program: HMRRP
Violation Source: CERS

Site ID: 388380
Site Name: Numero Uno Market Store 114
Violation Date: 01-06-2014
Citation: 22 CCR 12 66262.34(f) - California Code of Regulations, Title 22, Chapter 12, Section(s) 66262.34(f)

Violation Description: Failure to properly label hazardous waste accumulation containers with the following requirements: "Hazardous Waste", name and address of the generator, physical and chemical characteristics of the Hazardous Waste, and starting accumulation date.

Violation Notes: Not reported
Violation Division: Los Angeles County Fire Department
Violation Program: HW
Violation Source: CERS

Site ID: 388380
Site Name: Numero Uno Market Store 114
Violation Date: 02-13-2017
Citation: HSC 6.95 25508(a)(1) - California Health and Safety Code, Chapter 6.95, Section(s) 25508(a)(1)

Violation Description: Failure to annually review and electronically certify that the business plan is complete and accurate on or before the annual due date.

Violation Notes: Returned to compliance on 04/15/2019. OBSERVATION: The facility has not annually reviewed and certified that the business plan is complete, accurate, and up-to-date. HMBP for 2017 not submitted. CORRECTIVE ACTION: Review, revise, and certify the business plan electronically in the California Environmental Reporting System (CERS).

Violation Division: Los Angeles County Fire Department
Violation Program: HMRRP
Violation Source: CERS

Site ID: 388380
Site Name: Numero Uno Market Store 114
Violation Date: 05-18-2020
Citation: 22 CCR 12 66262.34(f) - California Code of Regulations, Title 22, Chapter 12, Section(s) 66262.34(f)

Violation Description: Failure to properly label hazardous waste accumulation containers and portable tanks with the following requirements: "Hazardous Waste", name and address of the generator, physical and chemical characteristics of the Hazardous Waste, and starting accumulation date.

Violation Notes: OBSERVATION: Five small plastic bins with hazardous waste oxidizers, flammables, alkalines, acids, and poisons located at the rear interior of the building was observed without the following information on the label: the correct business name and accumulation start date. CORRECTIVE ACTION: Submit photos to the CUPA demonstrating that the container listed above has been properly labeled.

Map ID
Direction
Distance
Elevation

MAP FINDINGS

Site

Database(s)

EDR ID Number
EPA ID Number

BUY LOW MARKET INC (Continued)

S118937310

Violation Division: Los Angeles County Fire Department
Violation Program: HW
Violation Source: CERS

Site ID: 388380
Site Name: Numero Uno Market Store 114
Violation Date: 05-18-2020
Citation: 22 CCR 12 66262.12 - California Code of Regulations, Title 22, Chapter 12, Section(s) 66262.12

Violation Description: Failure to obtain an Identification Number prior to treating, storing, disposing of, transporting or offering for transportation any hazardous waste.

Violation Notes: OBSERVATION: The generator has not obtained an active EPA ID number to manage hazardous waste. A hazardous waste generator shall not treat, store, dispose of, transport or offer for transportation, hazardous waste without an active EPA ID number. Numero Uno Acquisitions, LLC has been the new owner/operator of this grocery store since 1/31/20 and has not obtained an EPA ID#. Hazardous waste was observed in 5 small plastic bins at the rear of the building. CORRECTIVE ACTION: Submit documentation to the CUPA demonstrating that you have obtained an EPA ID number.

Violation Division: Los Angeles County Fire Department
Violation Program: HW
Violation Source: CERS

Site ID: 388380
Site Name: Numero Uno Market Store 114
Violation Date: 05-18-2020
Citation: HSC 6.95 25507 - California Health and Safety Code, Chapter 6.95, Section(s) 25507

Violation Description: Failure to adequately establish and implement a business plan when storing/handling a hazardous material at or above reportable quantities.

Violation Notes: OBSERVATION: The business failed to establish and implement a business plan when handling hazardous materials at or above the reportable threshold quantities. Numero Uno Acquisitions, LLC has been the new owner/operator of this grocery store since 1/31/20 and has not submitted information in CERS. Reportable amounts of propane was observed onsite. CORRECTIVE ACTION: Establish and implement a business plan for the facility. Submit documentation of correction to the unified program agency.

Violation Division: Los Angeles County Fire Department
Violation Program: HMRRP
Violation Source: CERS

Evaluation:
Eval General Type: Other/Unknown
Eval Date: 04-08-2014
Violations Found: No
Eval Type: Other, not routine, done by local agency
Eval Notes: Not reported
Eval Division: Los Angeles County Fire Department
Eval Program: HW
Eval Source: CERS

Eval General Type: Compliance Evaluation Inspection
Eval Date: 05-18-2020

Map ID
Direction
Distance
Elevation

MAP FINDINGS

Site

Database(s)

EDR ID Number
EPA ID Number

BUY LOW MARKET INC (Continued)

S118937310

Violations Found:	Yes
Eval Type:	Routine done by local agency
Eval Notes:	MARIO SANTIAGO
Eval Division:	Los Angeles County Fire Department
Eval Program:	HMRRP
Eval Source:	CERS
Eval General Type:	Compliance Evaluation Inspection
Eval Date:	05-18-2020
Violations Found:	Yes
Eval Type:	Routine done by local agency
Eval Notes:	MARIO SANTIAGO
Eval Division:	Los Angeles County Fire Department
Eval Program:	HW
Eval Source:	CERS
Eval General Type:	Other/Unknown
Eval Date:	08-07-2014
Violations Found:	No
Eval Type:	Other, not routine, done by local agency
Eval Notes:	Not reported
Eval Division:	Los Angeles County Fire Department
Eval Program:	HMRRP
Eval Source:	CERS
Eval General Type:	Other/Unknown
Eval Date:	08-07-2014
Violations Found:	No
Eval Type:	Other, not routine, done by local agency
Eval Notes:	Not reported
Eval Division:	Los Angeles County Fire Department
Eval Program:	HW
Eval Source:	CERS
Eval General Type:	Compliance Evaluation Inspection
Eval Date:	01-06-2014
Violations Found:	No
Eval Type:	Routine done by local agency
Eval Notes:	Not reported
Eval Division:	Los Angeles County Fire Department
Eval Program:	HMRRP
Eval Source:	CERS
Eval General Type:	Compliance Evaluation Inspection
Eval Date:	01-06-2014
Violations Found:	No
Eval Type:	Routine done by local agency
Eval Notes:	Not reported
Eval Division:	Los Angeles County Fire Department
Eval Program:	HW
Eval Source:	CERS
Eval General Type:	Compliance Evaluation Inspection
Eval Date:	01-06-2014
Violations Found:	Yes
Eval Type:	Routine done by local agency
Eval Notes:	Inspection conducted by Amanuel Gebresilasie Consent to do inspection

Map ID
Direction
Distance
Elevation

MAP FINDINGS

Site

Database(s)

EDR ID Number
EPA ID Number

BUY LOW MARKET INC (Continued)

S118937310

was given by Jim Runnells
Eval Division: Los Angeles County Fire Department
Eval Program: HMRRP
Eval Source: CERS

Eval General Type: Compliance Evaluation Inspection
Eval Date: 01-06-2014
Violations Found: Yes
Eval Type: Routine done by local agency
Eval Notes: Inspection conducted by Amanuel Gebresilasie Consent to do inspection
was given by Jim Runnells

Eval Division: Los Angeles County Fire Department
Eval Program: HW
Eval Source: CERS

Eval General Type: Compliance Evaluation Inspection
Eval Date: 02-13-2017
Violations Found: No
Eval Type: Routine done by local agency
Eval Notes: Art Flores

Eval Division: Los Angeles County Fire Department
Eval Program: HW
Eval Source: CERS

Eval General Type: Compliance Evaluation Inspection
Eval Date: 02-13-2017
Violations Found: Yes
Eval Type: Routine done by local agency
Eval Notes: Art Flores

Eval Division: Los Angeles County Fire Department
Eval Program: HMRRP
Eval Source: CERS

Eval General Type: Other/Unknown
Eval Date: 04-08-2014
Violations Found: No
Eval Type: Other, not routine, done by local agency
Eval Notes: Not reported

Eval Division: Los Angeles County Fire Department
Eval Program: HMRRP
Eval Source: CERS

Affiliation:

Affiliation Type Desc: Environmental Contact
Entity Name: Numero Uno Acquisitions, LLC
Entity Title: Not reported
Affiliation Address: 6701 Wilson Ave.
Affiliation City: Los ANgeles
Affiliation State: CA
Affiliation Country: Not reported
Affiliation Zip: 90001
Affiliation Phone: Not reported

Affiliation Type Desc: Identification Signer
Entity Name: Victor Ulloa
Entity Title: Facilities Manager
Affiliation Address: Not reported

Map ID
Direction
Distance
Elevation

MAP FINDINGS

Site

Database(s)

EDR ID Number
EPA ID Number

BUY LOW MARKET INC (Continued)

S118937310

Affiliation City:	Not reported
Affiliation State:	Not reported
Affiliation Country:	Not reported
Affiliation Zip:	Not reported
Affiliation Phone:	Not reported
Affiliation Type Desc:	Operator
Entity Name:	Numero Uno Store 114
Entity Title:	Not reported
Affiliation Address:	Not reported
Affiliation City:	Not reported
Affiliation State:	Not reported
Affiliation Country:	Not reported
Affiliation Zip:	Not reported
Affiliation Phone:	(310) 627-3250
Affiliation Type Desc:	Document Preparer
Entity Name:	Victor Ulloa
Entity Title:	Not reported
Affiliation Address:	Not reported
Affiliation City:	Not reported
Affiliation State:	Not reported
Affiliation Country:	Not reported
Affiliation Zip:	Not reported
Affiliation Phone:	Not reported
Affiliation Type Desc:	Parent Corporation
Entity Name:	Numero Uno Markets
Entity Title:	Not reported
Affiliation Address:	Not reported
Affiliation City:	Not reported
Affiliation State:	Not reported
Affiliation Country:	Not reported
Affiliation Zip:	Not reported
Affiliation Phone:	Not reported
Affiliation Type Desc:	CUPA District
Entity Name:	Los Angeles County Fire
Entity Title:	Not reported
Affiliation Address:	5825 Rickenbacker Road
Affiliation City:	Commerce
Affiliation State:	CA
Affiliation Country:	Not reported
Affiliation Zip:	90040-3027
Affiliation Phone:	(323) 890-4000
Affiliation Type Desc:	Facility Mailing Address
Entity Name:	Mailing Address
Entity Title:	Not reported
Affiliation Address:	250 N. La Brea Ave
Affiliation City:	Inglewood
Affiliation State:	CA
Affiliation Country:	Not reported
Affiliation Zip:	90301
Affiliation Phone:	Not reported
Affiliation Type Desc:	Legal Owner

Map ID
Direction
Distance
Elevation

MAP FINDINGS

Site

Database(s)

EDR ID Number
EPA ID Number

BUY LOW MARKET INC (Continued)

S118937310

Entity Name: Numero Uno Acquisitions, LLC
Entity Title: Not reported
Affiliation Address: 6701 Wilson Ave.
Affiliation City: Los Angeles
Affiliation State: CA
Affiliation Country: United States
Affiliation Zip: 90001
Affiliation Phone: (323) 217-5622

HAZNET:

Name: BUY LOW MARKET INC
Address: 250 N LA BREA AVE
Address 2: Not reported
City,State,Zip: INGLEWOOD, CA 928050000
Contact: SHEILA VAZIN
Telephone: 3102180200
Mailing Name: Not reported
Mailing Address: 522 E. VERMONT AVENUE

Year: 2018
Gepaid: CAL000386326
TSD EPA ID: CAD008364432
CA Waste Code: 311 - Pharmaceutical waste
Disposal Method: H141 - Storage, Bulking, And/Or Transfer Off Site--No Treatment/Reovery (H010-H129) Or (H131-H135)
Tons: 0.00050

Year: 2018
Gepaid: CAL000386326
TSD EPA ID: CAD008364432
CA Waste Code: 122 - Alkaline solution without metals pH >= 12.5
Disposal Method: H141 - Storage, Bulking, And/Or Transfer Off Site--No Treatment/Reovery (H010-H129) Or (H131-H135)
Tons: 0.00150

Year: 2016
Gepaid: CAL000386326
TSD EPA ID: CAD008364432
CA Waste Code: 122 - Alkaline solution without metals pH >= 12.5
Disposal Method: H141 - Storage, Bulking, And/Or Transfer Off Site--No Treatment/Reovery (H010-H129) Or (H131-H135)
Tons: 0.001

Year: 2016
Gepaid: CAL000386326
TSD EPA ID: CAD008364432
CA Waste Code: 331 - Off-specification, aged or surplus organics
Disposal Method: H141 - Storage, Bulking, And/Or Transfer Off Site--No Treatment/Reovery (H010-H129) Or (H131-H135)
Tons: 0.0095

Year: 2016
Gepaid: CAL000386326
TSD EPA ID: CAD008364432
CA Waste Code: 791 - Liquids with pH <= 2
Disposal Method: H141 - Storage, Bulking, And/Or Transfer Off Site--No

Map ID
Direction
Distance
Elevation

MAP FINDINGS

Site

Database(s)

EDR ID Number
EPA ID Number

BUY LOW MARKET INC (Continued)

S118937310

Tons: Treatment/Reovery (H010-H129) Or (H131-H135)
0.0005

Year: 2015
Gepaid: CAL000386326
TSD EPA ID: CAD008364432
CA Waste Code: 214 - Unspecified solvent mixture
Disposal Method: H141 - Storage, Bulking, And/Or Transfer Off Site--No
Treatment/Reovery (H010-H129) Or (H131-H135)

Tons: 0.004

Year: 2015
Gepaid: CAL000386326
TSD EPA ID: CAD008364432
CA Waste Code: 331 - Off-specification, aged or surplus organics
Disposal Method: H141 - Storage, Bulking, And/Or Transfer Off Site--No
Treatment/Reovery (H010-H129) Or (H131-H135)

Tons: 0.031

Additional Info:

Year: 2015
Gen EPA ID: CAL000386326

Shipment Date: 20150821
Creation Date: Not reported
Receipt Date: Not reported
Manifest ID: 014865664JJK
Trans EPA ID: CAD008364432
Trans Name: RHO CHEM LLC
Trans 2 EPA ID: CAD983649880
Trans 2 Name: PSC ENVIRONMENTAL SERVICES OF POMONA LP
TSD EPA ID: CAD008364432
Trans Name: RHO CHEM LLC
TSD Alt EPA ID: Not reported
TSD Alt Name: Not reported
Waste Code Description: 331 - Off-specification, aged, or surplus organics
RCRA Code: D001
Meth Code: H141 - Storage, Bulking, And/Or Transfer Off Site--No
Treatment/Reovery (H010-H129) Or (H131-H135)

Quantity Tons: 0.005
Waste Quantity: 10
Quantity Unit: P
Additional Code 1: Not reported
Additional Code 2: Not reported
Additional Code 3: Not reported
Additional Code 4: Not reported
Additional Code 5: Not reported

Shipment Date: 20150821
Creation Date: Not reported
Receipt Date: Not reported
Manifest ID: 014865664JJK
Trans EPA ID: CAD008364432
Trans Name: RHO CHEM LLC
Trans 2 EPA ID: CAD983649880
Trans 2 Name: PSC ENVIRONMENTAL SERVICES OF POMONA LP

Map ID
Direction
Distance
Elevation

MAP FINDINGS

Site

Database(s)

EDR ID Number
EPA ID Number

BUY LOW MARKET INC (Continued)

S118937310

TSDF EPA ID: CAD008364432
Trans Name: RHO CHEM LLC
TSDF Alt EPA ID: Not reported
TSDF Alt Name: Not reported
Waste Code Description: 122 - Alkaline solution without metals (pH > 12.5)
RCRA Code: D002
Meth Code: H141 - Storage, Bulking, And/Or Transfer Off Site--No Treatment/Reovery (H010-H129) Or (H131-H135)

Quantity Tons: 0.0045
Waste Quantity: 9
Quantity Unit: P
Additional Code 1: Not reported
Additional Code 2: Not reported
Additional Code 3: Not reported
Additional Code 4: Not reported
Additional Code 5: Not reported

Shipment Date: 20150821
Creation Date: 11/3/2015 22:15:10
Receipt Date: 20150827
Manifest ID: 014865664JJK
Trans EPA ID: CAD008364432
Trans Name: RHO CHEM LLC
Trans 2 EPA ID: CAD983649880
Trans 2 Name: PSC ENVIRONMENTAL SERVICES OF POMONA LP
TSDF EPA ID: CAD008364432
Trans Name: RHO CHEM LLC
TSDF Alt EPA ID: Not reported
TSDF Alt Name: Not reported
Waste Code Description: 331 - Off-specification, aged, or surplus organics
RCRA Code: D035
Meth Code: H141 - Storage, Bulking, And/Or Transfer Off Site--No Treatment/Reovery (H010-H129) Or (H131-H135)

Quantity Tons: 0.0195
Waste Quantity: 39
Quantity Unit: P
Additional Code 1: D008
Additional Code 2: D007
Additional Code 3: D005
Additional Code 4: D001
Additional Code 5: Not reported

Shipment Date: 20150821
Creation Date: 11/3/2015 22:15:10
Receipt Date: 20150827
Manifest ID: 014865664JJK
Trans EPA ID: CAD008364432
Trans Name: RHO CHEM LLC
Trans 2 EPA ID: CAD983649880
Trans 2 Name: PSC ENVIRONMENTAL SERVICES OF POMONA LP
TSDF EPA ID: CAD008364432
Trans Name: RHO CHEM LLC
TSDF Alt EPA ID: Not reported
TSDF Alt Name: Not reported
Waste Code Description: 214 - Unspecified solvent mixture
RCRA Code: D035
Meth Code: H141 - Storage, Bulking, And/Or Transfer Off Site--No

Map ID
Direction
Distance
Elevation

MAP FINDINGS

Site

Database(s)

EDR ID Number
EPA ID Number

BUY LOW MARKET INC (Continued)

S118937310

Quantity Tons:	Treatment/Reovery (H010-H129) Or (H131-H135) 0.004
Waste Quantity:	8
Quantity Unit:	P
Additional Code 1:	D001
Additional Code 2:	Not reported
Additional Code 3:	Not reported
Additional Code 4:	Not reported
Additional Code 5:	Not reported
Shipment Date:	20150123
Creation Date:	3/30/2015 22:15:06
Receipt Date:	20150128
Manifest ID:	013795733JJK
Trans EPA ID:	CAD008364432
Trans Name:	RHO CHEM LLC
Trans 2 EPA ID:	CAD983649880
Trans 2 Name:	PSC ENVIRONMENTAL SERVICES OF POMONA LP
TSDf EPA ID:	CAD008364432
Trans Name:	RHO CHEM LLC
TSDf Alt EPA ID:	Not reported
TSDf Alt Name:	Not reported
Waste Code Description:	331 - Off-specification, aged, or surplus organics
RCRA Code:	D035
Meth Code:	H141 - Storage, Bulking, And/Or Transfer Off Site--No Treatment/Reovery (H010-H129) Or (H131-H135)
Quantity Tons:	0.0065
Waste Quantity:	13
Quantity Unit:	P
Additional Code 1:	D008
Additional Code 2:	D007
Additional Code 3:	D005
Additional Code 4:	D001
Additional Code 5:	Not reported
Shipment Date:	20150123
Creation Date:	3/30/2015 22:15:06
Receipt Date:	20150128
Manifest ID:	013795733JJK
Trans EPA ID:	CAD008364432
Trans Name:	RHO CHEM LLC
Trans 2 EPA ID:	CAD983649880
Trans 2 Name:	PSC ENVIRONMENTAL SERVICES OF POMONA LP
TSDf EPA ID:	CAD008364432
Trans Name:	RHO CHEM LLC
TSDf Alt EPA ID:	Not reported
TSDf Alt Name:	Not reported
Waste Code Description:	331 - Off-specification, aged, or surplus organics
RCRA Code:	D001
Meth Code:	H141 - Storage, Bulking, And/Or Transfer Off Site--No Treatment/Reovery (H010-H129) Or (H131-H135)
Quantity Tons:	0.005
Waste Quantity:	10
Quantity Unit:	P
Additional Code 1:	Not reported
Additional Code 2:	Not reported
Additional Code 3:	Not reported

Map ID
Direction
Distance
Elevation

MAP FINDINGS

Site

Database(s)

EDR ID Number
EPA ID Number

BUY LOW MARKET INC (Continued)

S118937310

Additional Code 4: Not reported
Additional Code 5: Not reported

Additional Info:

Year: 2016
Gen EPA ID: CAL000386326

Shipment Date: 20150821
Creation Date: 11/3/2015 22:15:10
Receipt Date: 20150827
Manifest ID: 014865664JJK
Trans EPA ID: CAD008364432
Trans Name: RHO CHEM LLC
Trans 2 EPA ID: CAD983649880
Trans 2 Name: PSC ENVIRONMENTAL SERVICES OF POMONA LP
TSDf EPA ID: CAD008364432
Trans Name: RHO CHEM LLC
TSDf Alt EPA ID: Not reported
TSDf Alt Name: Not reported
Waste Code Description: 331 - Off-specification, aged, or surplus organics
RCRA Code: D035
Meth Code: H141 - Storage, Bulking, And/Or Transfer Off Site--No Treatment/Reovery (H010-H129) Or (H131-H135)

Quantity Tons: 0.0195
Waste Quantity: 39
Quantity Unit: P
Additional Code 1: D008
Additional Code 2: D007
Additional Code 3: D005
Additional Code 4: D001
Additional Code 5: Not reported

Shipment Date: 20150821
Creation Date: Not reported
Receipt Date: Not reported
Manifest ID: 014865664JJK
Trans EPA ID: CAD008364432
Trans Name: RHO CHEM LLC
Trans 2 EPA ID: CAD983649880
Trans 2 Name: PSC ENVIRONMENTAL SERVICES OF POMONA LP
TSDf EPA ID: CAD008364432
Trans Name: RHO CHEM LLC
TSDf Alt EPA ID: Not reported
TSDf Alt Name: Not reported
Waste Code Description: 122 - Alkaline solution without metals (pH > 12.5)
RCRA Code: D002
Meth Code: H141 - Storage, Bulking, And/Or Transfer Off Site--No Treatment/Reovery (H010-H129) Or (H131-H135)

Quantity Tons: 0.0045
Waste Quantity: 9
Quantity Unit: P
Additional Code 1: Not reported
Additional Code 2: Not reported
Additional Code 3: Not reported
Additional Code 4: Not reported
Additional Code 5: Not reported

Map ID
Direction
Distance
Elevation

MAP FINDINGS

Site

Database(s)

EDR ID Number
EPA ID Number

BUY LOW MARKET INC (Continued)

S118937310

Shipment Date:	20150821
Creation Date:	11/3/2015 22:15:10
Receipt Date:	20150827
Manifest ID:	014865664JJK
Trans EPA ID:	CAD008364432
Trans Name:	RHO CHEM LLC
Trans 2 EPA ID:	CAD983649880
Trans 2 Name:	PSC ENVIRONMENTAL SERVICES OF POMONA LP
TSDf EPA ID:	CAD008364432
Trans Name:	RHO CHEM LLC
TSDf Alt EPA ID:	Not reported
TSDf Alt Name:	Not reported
Waste Code Description:	214 - Unspecified solvent mixture
RCRA Code:	D035
Meth Code:	H141 - Storage, Bulking, And/Or Transfer Off Site--No Treatment/Reovery (H010-H129) Or (H131-H135)
Quantity Tons:	0.004
Waste Quantity:	8
Quantity Unit:	P
Additional Code 1:	D001
Additional Code 2:	Not reported
Additional Code 3:	Not reported
Additional Code 4:	Not reported
Additional Code 5:	Not reported
Shipment Date:	20150821
Creation Date:	Not reported
Receipt Date:	Not reported
Manifest ID:	014865664JJK
Trans EPA ID:	CAD008364432
Trans Name:	RHO CHEM LLC
Trans 2 EPA ID:	CAD983649880
Trans 2 Name:	PSC ENVIRONMENTAL SERVICES OF POMONA LP
TSDf EPA ID:	CAD008364432
Trans Name:	RHO CHEM LLC
TSDf Alt EPA ID:	Not reported
TSDf Alt Name:	Not reported
Waste Code Description:	331 - Off-specification, aged, or surplus organics
RCRA Code:	D001
Meth Code:	H141 - Storage, Bulking, And/Or Transfer Off Site--No Treatment/Reovery (H010-H129) Or (H131-H135)
Quantity Tons:	0.005
Waste Quantity:	10
Quantity Unit:	P
Additional Code 1:	Not reported
Additional Code 2:	Not reported
Additional Code 3:	Not reported
Additional Code 4:	Not reported
Additional Code 5:	Not reported
Shipment Date:	20150123
Creation Date:	3/30/2015 22:15:06
Receipt Date:	20150128
Manifest ID:	013795733JJK
Trans EPA ID:	CAD008364432
Trans Name:	RHO CHEM LLC
Trans 2 EPA ID:	CAD983649880

Map ID
Direction
Distance
Elevation

MAP FINDINGS

Site

Database(s)

EDR ID Number
EPA ID Number

BUY LOW MARKET INC (Continued)

S118937310

Trans 2 Name: PSC ENVIRONMENTAL SERVICES OF POMONA LP
TSDf EPA ID: CAD008364432
Trans Name: RHO CHEM LLC
TSDf Alt EPA ID: Not reported
TSDf Alt Name: Not reported
Waste Code Description: 331 - Off-specification, aged, or surplus organics
RCRA Code: D001
Meth Code: H141 - Storage, Bulking, And/Or Transfer Off Site--No Treatment/Reovery (H010-H129) Or (H131-H135)

Quantity Tons: 0.005
Waste Quantity: 10
Quantity Unit: P
Additional Code 1: Not reported
Additional Code 2: Not reported
Additional Code 3: Not reported
Additional Code 4: Not reported
Additional Code 5: Not reported

Shipment Date: 20150123
Creation Date: 3/30/2015 22:15:06
Receipt Date: 20150128
Manifest ID: 013795733JJK
Trans EPA ID: CAD008364432
Trans Name: RHO CHEM LLC
Trans 2 EPA ID: CAD983649880
Trans 2 Name: PSC ENVIRONMENTAL SERVICES OF POMONA LP
TSDf EPA ID: CAD008364432
Trans Name: RHO CHEM LLC
TSDf Alt EPA ID: Not reported
TSDf Alt Name: Not reported
Waste Code Description: 331 - Off-specification, aged, or surplus organics
RCRA Code: D035
Meth Code: H141 - Storage, Bulking, And/Or Transfer Off Site--No Treatment/Reovery (H010-H129) Or (H131-H135)

Quantity Tons: 0.0065
Waste Quantity: 13
Quantity Unit: P
Additional Code 1: D008
Additional Code 2: D007
Additional Code 3: D005
Additional Code 4: D001
Additional Code 5: Not reported

HWTS:

Name: BUY LOW MARKET INC
Address: 250 N LA BREA AVE
Address 2: Not reported
City,State,Zip: INGLEWOOD, CA 903011215
EPA ID: CAL000386326
Inactive Date: 06/30/2020
Create Date: 06/18/2013
Last Act Date: 01/04/2021
Mailing Name: Not reported
Mailing Address: 522 E. VERMONT AVENUE
Mailing Address 2: Not reported
Mailing City,State,Zip: ANAHEIM, CA 928050000
Owner Name: PAUL VAZIN

Map ID
Direction
Distance
Elevation

MAP FINDINGS

Site

Database(s)

EDR ID Number
EPA ID Number

BUY LOW MARKET INC (Continued)

S118937310

Owner Address: 522 E. VERMONT AVENUE
Owner Address 2: Not reported
Owner City,State,Zip: ANAHEIM, CA 928050000
Contact Name: SHEILA VAZIN
Contact Address: 522 E VERMONT AVE
Contact Address 2: Not reported
City,State,Zip: ANAHEIM, CA 92805

NAICS:

EPA ID: CAL000386326
Create Date: 2013-06-18 14:08:40.767
NAICS Code: 45291
NAICS Description: Warehouse Clubs and Superstores
Issued EPA ID Date: 2013-06-18 14:08:40.76700
Inactive Date: 2020-06-30 00:00:00
Facility Name: BUY LOW MARKET INC
Facility Address: 250 N LA BREA AVE
Facility Address 2: Not reported
Facility City: INGLEWOOD
Facility County: Not reported
Facility State: CA
Facility Zip: 903011215

AI292
WSW
< 1/8
0.098 mi.
518 ft.

ANTHONY'S PAINT AND BODY SHOP DBA SAHAR
259 N LA BREA
INGLEWOOD, CA 90301
Site 1 of 2 in cluster AI

RCRA-SQG 1009216516
CAR000169029

Relative:
Lower
Actual:
128 ft.

RCRA-SQG:
Date Form Received by Agency: 2005-12-12 00:00:00.0
Handler Name: ANTHONYS PAINT AND BODY SHOP DBA SAHAR
Handler Address: 259 N LA BREA
Handler City,State,Zip: INGLEWOOD, CA 90301
EPA ID: CAR000169029
Contact Name: HASSAN NOURI
Contact Address: 259 N LA BREA
Contact City,State,Zip: INGLEWOOD, CA 90301
Contact Telephone: 310-330-7900
Contact Fax: Not reported
Contact Email: Not reported
Contact Title: Not reported
EPA Region: 09
Land Type: Private
Federal Waste Generator Description: Small Quantity Generator
Non-Notifier: Not reported
Biennial Report Cycle: Not reported
Accessibility: Not reported
Active Site Indicator: Handler Activities
State District Owner: Not reported
State District: Not reported
Mailing Address: 259 N LA BREA
Mailing City,State,Zip: INGLEWOOD, CA 90301
Owner Name: HASSAN NOURI
Owner Type: Private
Operator Name: ANTHONYS PAINT AND BODY SHOP SAHAR INC
Operator Type: Private

Map ID
 Direction
 Distance
 Elevation

MAP FINDINGS

Site

Database(s)

EDR ID Number
 EPA ID Number

ANTHONY'S PAINT AND BODY SHOP DBA SAHAR (Continued)

1009216516

Short-Term Generator Activity:	No
Importer Activity:	No
Mixed Waste Generator:	No
Transporter Activity:	No
Transfer Facility Activity:	No
Recycler Activity with Storage:	No
Small Quantity On-Site Burner Exemption:	No
Smelting Melting and Refining Furnace Exemption:	No
Underground Injection Control:	No
Off-Site Waste Receipt:	No
Universal Waste Indicator:	No
Universal Waste Destination Facility:	No
Federal Universal Waste:	No
Active Site Fed-Reg Treatment Storage and Disposal Facility:	Not reported
Active Site Converter Treatment storage and Disposal Facility:	Not reported
Active Site State-Reg Treatment Storage and Disposal Facility:	Not reported
Active Site State-Reg Handler:	---
Federal Facility Indicator:	Not reported
Hazardous Secondary Material Indicator:	N
Sub-Part K Indicator:	Not reported
Commercial TSD Indicator:	No
Treatment Storage and Disposal Type:	Not reported
2018 GPRA Permit Baseline:	Not on the Baseline
2018 GPRA Renewals Baseline:	Not on the Baseline
Permit Renewals Workload Universe:	Not reported
Permit Workload Universe:	Not reported
Permit Progress Universe:	Not reported
Post-Closure Workload Universe:	Not reported
Closure Workload Universe:	Not reported
202 GPRA Corrective Action Baseline:	No
Corrective Action Workload Universe:	No
Subject to Corrective Action Universe:	No
Non-TSDFs Where RCRA CA has Been Imposed Universe:	No
TSDFs Potentially Subject to CA Under 3004 (u)/(v) Universe:	No
TSDFs Only Subject to CA under Discretionary Auth Universe:	No
Corrective Action Priority Ranking:	No NCAPS ranking
Environmental Control Indicator:	No
Institutional Control Indicator:	No
Human Exposure Controls Indicator:	N/A
Groundwater Controls Indicator:	N/A
Operating TSDF Universe:	Not reported
Full Enforcement Universe:	Not reported
Significant Non-Complier Universe:	No
Unaddressed Significant Non-Complier Universe:	No
Addressed Significant Non-Complier Universe:	No
Significant Non-Complier With a Compliance Schedule Universe:	No
Financial Assurance Required:	Not reported
Handler Date of Last Change:	2005-12-14 17:46:35.0
Recognized Trader-Importer:	No
Recognized Trader-Exporter:	No
Importer of Spent Lead Acid Batteries:	No
Exporter of Spent Lead Acid Batteries:	No
Recycler Activity Without Storage:	No
Manifest Broker:	No
Sub-Part P Indicator:	No

Map ID
Direction
Distance
Elevation

MAP FINDINGS

Site

Database(s)

EDR ID Number
EPA ID Number

ANTHONYS PAINT AND BODY SHOP DBA SAHAR (Continued)

1009216516

Hazardous Waste Summary:

Waste Code: D001
Waste Description: IGNITABLE WASTE

Waste Code: D035
Waste Description: METHYL ETHYL KETONE

Waste Code: F002
Waste Description: THE FOLLOWING SPENT HALOGENATED SOLVENTS: TETRACHLOROETHYLENE, METHYLENE CHLORIDE, TRICHLOROETHYLENE, 1,1,1-TRICHLOROETHANE, CHLOROBENZENE, 1,1,2-TRICHLORO-1,2,2-TRIFLUOROETHANE, ORTHO-DICHLOROBENZENE, TRICHLOROFLUOROMETHANE, AND 1,1,2, TRICHLOROETHANE; ALL SPENT SOLVENT MIXTURES/BLENDS CONTAINING, BEFORE USE, A TOTAL OF TEN PERCENT OR MORE (BY VOLUME) OF ONE OR MORE OF THE ABOVE HALOGENATED SOLVENTS OR THOSE SOLVENTS LISTED IN F001, F004, AND F005; AND STILL BOTTOMS FROM THE RECOVERY OF THESE SPENT SOLVENTS AND SPENT SOLVENT MIXTURES.

Waste Code: F003
Waste Description: THE FOLLOWING SPENT NONHALOGENATED SOLVENTS: XYLENE, ACETONE, ETHYL ACETATE, ETHYL BENZENE, ETHYL ETHER, METHYL ISOBUTYL KETONE, N-BUTYL ALCOHOL, CYCLOHEXANONE, AND METHANOL; ALL SPENT SOLVENT MIXTURES/BLENDS CONTAINING, BEFORE USE, ONLY THE ABOVE SPENT NONHALOGENATED SOLVENTS; AND ALL SPENT SOLVENT MIXTURES/BLENDS CONTAINING, BEFORE USE, ONE OR MORE OF THE ABOVE NONHALOGENATED SOLVENTS, AND A TOTAL OF TEN PERCENT OR MORE (BY VOLUME) OF ONE OR MORE OF THOSE SOLVENTS LISTED IN F001, F002, F004, AND F005; AND STILL BOTTOMS FROM THE RECOVERY OF THESE SPENT SOLVENTS AND SPENT SOLVENT MIXTURES.

Waste Code: F005
Waste Description: THE FOLLOWING SPENT NONHALOGENATED SOLVENTS: TOLUENE, METHYL ETHYL KETONE, CARBON DISULFIDE, ISOBUTANOL, PYRIDINE, BENZENE, 2-ETHOXYETHANOL, AND 2-NITROPROPANE; ALL SPENT SOLVENT MIXTURES/BLENDS CONTAINING, BEFORE USE, A TOTAL OF TEN PERCENT OR MORE (BY VOLUME) OF ONE OR MORE OF THE ABOVE NONHALOGENATED SOLVENTS OR THOSE SOLVENTS LISTED IN F001, F002, OR F004; AND STILL BOTTOMS FROM THE RECOVERY OF THESE SPENT SOLVENTS AND SPENT SOLVENT MIXTURES.

Handler - Owner Operator:

Owner/Operator Indicator: Operator
Owner/Operator Name: ANTHONYS PAINT AND BODY SHOP SAHAR INC
Legal Status: Private
Date Became Current: 2005-11-09 00:00:00.
Date Ended Current: Not reported
Owner/Operator Address: Not reported
Owner/Operator City,State,Zip: Not reported
Owner/Operator Telephone: Not reported
Owner/Operator Telephone Ext: Not reported
Owner/Operator Fax: Not reported
Owner/Operator Email: Not reported

Owner/Operator Indicator: Owner
Owner/Operator Name: HASSAN NOURI
Legal Status: Private
Date Became Current: 2005-11-09 00:00:00.

Map ID
Direction
Distance
Elevation

MAP FINDINGS

Site

Database(s)

EDR ID Number
EPA ID Number

ANTHONYS PAINT AND BODY SHOP DBA SAHAR (Continued)

1009216516

Date Ended Current: Not reported
Owner/Operator Address: 259 N LA BREA
Owner/Operator City,State,Zip: INGLEWOOD, CA 90301
Owner/Operator Telephone: Not reported
Owner/Operator Telephone Ext: Not reported
Owner/Operator Fax: Not reported
Owner/Operator Email: Not reported

Historic Generators:

Receive Date: 2005-12-12 00:00:00.0
Handler Name: ANTHONYS PAINT AND BODY SHOP DBA SAHAR
Federal Waste Generator Description: Small Quantity Generator
State District Owner: Not reported
Large Quantity Handler of Universal Waste: No
Recognized Trader Importer: No
Recognized Trader Exporter: No
Spent Lead Acid Battery Importer: No
Spent Lead Acid Battery Exporter: No
Current Record: Yes
Non Storage Recycler Activity: Not reported
Electronic Manifest Broker: Not reported

List of NAICS Codes and Descriptions:

NAICS Code: 811121
NAICS Description: AUTOMOTIVE BODY, PAINT, AND INTERIOR REPAIR AND MAINTENANCE

Facility Has Received Notices of Violations:

Violations: No Violations Found

Evaluation Action Summary:

Evaluations: No Evaluations Found

AI293
WSW
< 1/8
0.098 mi.
518 ft.

ANTHONY'S PAINT AND BODY SHOP
259 N LA BREA AVE
INGLEWOOD, CA 90301

CERS HAZ WASTE **S113747430**
EMI **N/A**
CERS

Site 2 of 2 in cluster AI

Relative:
Lower
Actual:
128 ft.

CERS HAZ WASTE:
Name: ANTHONY'S PAINT AND BODY SHOP
Address: 259 N LA BREA AVE
City,State,Zip: INGLEWOOD, CA 90301
Site ID: 6061
CERS ID: 10270447
CERS Description: Hazardous Waste Generator

EMI:

Name: ANTHONY'S BODY SHOP
Address: 259 N LA BREA AVE
City,State,Zip: INGLEWOOD, CA 90301
Year: 2009
County Code: 19
Air Basin: SC
Facility ID: 146843

Map ID
Direction
Distance
Elevation

MAP FINDINGS

Site

Database(s)

EDR ID Number
EPA ID Number

ANTHONY'S PAINT AND BODY SHOP (Continued)

S113747430

Air District Name: SC
SIC Code: 7532
Air District Name: SOUTH COAST AQMD
Community Health Air Pollution Info System: Not reported
Consolidated Emission Reporting Rule: Not reported
Total Organic Hydrocarbon Gases Tons/Yr: 0.33503135547898399
Reactive Organic Gases Tons/Yr: 0.33109
Carbon Monoxide Emissions Tons/Yr: 5.4299999999999999E-3
NOX - Oxides of Nitrogen Tons/Yr: 0.02
SOX - Oxides of Sulphur Tons/Yr: 9.2999999999999997E-5
Particulate Matter Tons/Yr: 0.00116
Part. Matter 10 Micrometers and Smllr Tons/Yr:1.1019999999999999E-3

Name: ANTHONY'S BODY SHOP
Address: 259 N LA BREA AVE
City,State,Zip: INGLEWOOD, CA 90301
Year: 2015
County Code: 19
Air Basin: SC
Facility ID: 146843
Air District Name: SC
SIC Code: 7532
Air District Name: SOUTH COAST AQMD
Community Health Air Pollution Info System: Not reported
Consolidated Emission Reporting Rule: Not reported
Total Organic Hydrocarbon Gases Tons/Yr: 1.0386953992
Reactive Organic Gases Tons/Yr: 1.03011156
Carbon Monoxide Emissions Tons/Yr: 0.00520457
NOX - Oxides of Nitrogen Tons/Yr: 0.0280174
SOX - Oxides of Sulphur Tons/Yr: 8.92e-005
Particulate Matter Tons/Yr: 0.02366086
Part. Matter 10 Micrometers and Smllr Tons/Yr:0.022703273

Name: ANTHONY'S BODY SHOP
Address: 259 N LA BREA AVE
City,State,Zip: INGLEWOOD, CA 90301
Year: 2016
County Code: 19
Air Basin: SC
Facility ID: 146843
Air District Name: SC
SIC Code: 7532
Air District Name: SOUTH COAST AQMD
Community Health Air Pollution Info System: Not reported
Consolidated Emission Reporting Rule: Not reported
Total Organic Hydrocarbon Gases Tons/Yr: 0.6170543765
Reactive Organic Gases Tons/Yr: 0.60828
Carbon Monoxide Emissions Tons/Yr: 0.0056
NOX - Oxides of Nitrogen Tons/Yr: 0.02
SOX - Oxides of Sulphur Tons/Yr: 9.6e-005
Particulate Matter Tons/Yr: 0.0257172
Part. Matter 10 Micrometers and Smllr Tons/Yr:0.024676512

CERS:

Name: ANTHONY'S PAINT AND BODY SHOP
Address: 259 N LA BREA AVE
City,State,Zip: INGLEWOOD, CA 90301

Map ID
Direction
Distance
Elevation

MAP FINDINGS

Site

Database(s)

EDR ID Number
EPA ID Number

ANTHONY'S PAINT AND BODY SHOP (Continued)

S113747430

Site ID: 6061
CERS ID: 10270447
CERS Description: Chemical Storage Facilities

Violations:

Site ID: 6061
Site Name: ANTHONY'S PAINT AND BODY SHOP
Violation Date: 05-23-2016
Citation: HSC 6.95 25508.2 - California Health and Safety Code, Chapter 6.95, Section(s) 25508.2
Violation Description: Failure to annually review and electronically certify that the business plan is complete, accurate, and up-to-date.
Violation Notes: Returned to compliance on 02/09/2017. OBSERVATION: The facility has not annually reviewed and certified that the business plan is complete, accurate, and up-to-date. CERS review indicates 2016 reporting year not submitted. CORRECTIVE ACTION: Review, revise, and certify the business plan electronically in the California Environmental Reporting System (CERS).
Violation Division: Los Angeles County Fire Department
Violation Program: HMRRP
Violation Source: CERS

Site ID: 6061
Site Name: ANTHONY'S PAINT AND BODY SHOP
Violation Date: 05-23-2016
Citation: 22 CCR 12 66262.34(f) - California Code of Regulations, Title 22, Chapter 12, Section(s) 66262.34(f)
Violation Description: Failure to properly label hazardous waste accumulation containers with the following requirements: "Hazardous Waste", name and address of the generator, physical and chemical characteristics of the Hazardous Waste, and starting accumulation date.
Violation Notes: Returned to compliance on 05/23/2016. OBSERVATION: 2-55 G DM used oil, 2-55 G DM waste coolant, 3-55 G DM waste paint thinner, 1-30 G DM water based waste paint containers unlabeled . Issued HW labels and the containers were labeled during the inspection. All hazardous waste containers shall be marked with the following information: 1) the words G Hazardous WasteG ; 2) name and address of generator; 3) hazardous properties; 4) physical state; 5) composition (contents); 6) accumulation start date. CORRECTIVE ACTION: Immediately label these containers and ensure that all hazardous waste containers are marked with all the required information.
Violation Division: Los Angeles County Fire Department
Violation Program: HW
Violation Source: CERS

Evaluation:

Eval General Type: Other/Unknown
Eval Date: 02-17-2017
Violations Found: No
Eval Type: Other, not routine, done by local agency
Eval Notes: Not reported
Eval Division: Los Angeles County Fire Department
Eval Program: HMRRP
Eval Source: CERS

Eval General Type: Compliance Evaluation Inspection
Eval Date: 05-23-2016

Map ID
Direction
Distance
Elevation

MAP FINDINGS

Site

Database(s)

EDR ID Number
EPA ID Number

ANTHONY'S PAINT AND BODY SHOP (Continued)

S113747430

Violations Found: Yes
Eval Type: Routine done by local agency
Eval Notes: William Askari
Eval Division: Los Angeles County Fire Department
Eval Program: HMRRP
Eval Source: CERS

Eval General Type: Compliance Evaluation Inspection
Eval Date: 05-23-2016
Violations Found: Yes
Eval Type: Routine done by local agency
Eval Notes: William Askari
Eval Division: Los Angeles County Fire Department
Eval Program: HW
Eval Source: CERS

Eval General Type: Compliance Evaluation Inspection
Eval Date: 09-23-2019
Violations Found: No
Eval Type: Routine done by local agency
Eval Notes: WILLIAM ASKARI
Eval Division: Los Angeles County Fire Department
Eval Program: HW
Eval Source: CERS

Eval General Type: Compliance Evaluation Inspection
Eval Date: 09-23-2019
Violations Found: No
Eval Type: Routine done by local agency
Eval Notes: WILLIAM ASKARI WQME-HMXF
Eval Division: Los Angeles County Fire Department
Eval Program: HMRRP
Eval Source: CERS

Affiliation:

Affiliation Type Desc: Property Owner
Entity Name: Hassan Nouri
Entity Title: Not reported
Affiliation Address: 259 N La brea
Affiliation City: Inglewood
Affiliation State: CA
Affiliation Country: United States
Affiliation Zip: 90301
Affiliation Phone: (310) 330-7900

Affiliation Type Desc: Environmental Contact
Entity Name: William Askari
Entity Title: Not reported
Affiliation Address: 259 N La Brea Ave
Affiliation City: Inglewood
Affiliation State: CA
Affiliation Country: Not reported
Affiliation Zip: 90301
Affiliation Phone: Not reported

Affiliation Type Desc: Facility Mailing Address
Entity Name: Mailing Address

Map ID
Direction
Distance
Elevation

MAP FINDINGS

Site

Database(s)

EDR ID Number
EPA ID Number

ANTHONY'S PAINT AND BODY SHOP (Continued)

S113747430

Entity Title: Not reported
Affiliation Address: 259 N La Brea Ave
Affiliation City: Inglewood
Affiliation State: CA
Affiliation Country: Not reported
Affiliation Zip: 90301
Affiliation Phone: Not reported

Affiliation Type Desc: Legal Owner
Entity Name: EDDIE NOURI
Entity Title: Not reported
Affiliation Address: 259 N La Brea Ave
Affiliation City: Inglewood
Affiliation State: CA
Affiliation Country: United States
Affiliation Zip: 90301
Affiliation Phone: (310) 330-7900

Affiliation Type Desc: Operator
Entity Name: EDDIE NOURI
Entity Title: Not reported
Affiliation Address: Not reported
Affiliation City: Not reported
Affiliation State: Not reported
Affiliation Country: Not reported
Affiliation Zip: Not reported
Affiliation Phone: (310) 393-0217

Affiliation Type Desc: Parent Corporation
Entity Name: ANTHONY'S PAINT AND BODY SHOP
Entity Title: Not reported
Affiliation Address: Not reported
Affiliation City: Not reported
Affiliation State: Not reported
Affiliation Country: Not reported
Affiliation Zip: Not reported
Affiliation Phone: Not reported

Affiliation Type Desc: CUPA District
Entity Name: Los Angeles County Fire
Entity Title: Not reported
Affiliation Address: 5825 Rickenbacker Road
Affiliation City: Commerce
Affiliation State: CA
Affiliation Country: Not reported
Affiliation Zip: 90040-3027
Affiliation Phone: (323) 890-4000

Affiliation Type Desc: Document Preparer
Entity Name: William Askari
Entity Title: Not reported
Affiliation Address: Not reported
Affiliation City: Not reported
Affiliation State: Not reported
Affiliation Country: Not reported
Affiliation Zip: Not reported
Affiliation Phone: Not reported

Map ID
Direction
Distance
Elevation

MAP FINDINGS

Site

Database(s)

EDR ID Number
EPA ID Number

ANTHONY'S PAINT AND BODY SHOP (Continued)

S113747430

Affiliation Type Desc: Identification Signer
Entity Name: William Askari
Entity Title: Manager
Affiliation Address: Not reported
Affiliation City: Not reported
Affiliation State: Not reported
Affiliation Country: Not reported
Affiliation Zip: Not reported
Affiliation Phone: Not reported

X294
West
< 1/8
0.099 mi.
523 ft.

GARDNER W H
270 N LA BREA AV
INGLEWOOD, CA
Site 9 of 9 in cluster X

EDR Hist Auto **1009116194**
N/A

Relative:
Lower

EDR Hist Auto

Actual:
130 ft.

Year: Name:
1940 GARDNER W H

Type:
GASOLINE AND OIL SERVICE STATIONS

AG295
SW
< 1/8
0.101 mi.
531 ft.

THE GERALD S. SPARLING TRUST
217 N LA BREA AVE
INGLEWOOD, CA 90301
Site 3 of 4 in cluster AG

SWEEPS UST **S102055858**
HAZNET **N/A**
LOS ANGELES CO. HMS
HWTS

Relative:
Lower

SWEEPS UST:

Actual:
132 ft.

Name: SPARLING BUICK
Address: 217 N LA BREA AVE
City: INGLEWOOD
Status: Active
Comp Number: 13221
Number: 9
Board Of Equalization: Not reported
Referral Date: 06-30-89
Action Date: Not reported
Created Date: 06-30-89
Owner Tank Id: Not reported
SWRCB Tank Id: Not reported
Tank Status: Not reported
Capacity: Not reported
Active Date: Not reported
Tank Use: Not reported
STG: Not reported
Content: Not reported
Number Of Tanks: Not reported

HAZNET:

Name: THE GERALD S. SPARLING TRUST
Address: 217 N LA BREA AVE
Address 2: Not reported
City,State,Zip: INGLEWOOD, CA 903011247
Contact: ED MILNES
Telephone: 9515384269

Map ID
Direction
Distance
Elevation

MAP FINDINGS

Site

Database(s)

EDR ID Number
EPA ID Number

THE GERALD S. SPARLING TRUST (Continued)

S102055858

Mailing Name: Not reported
Mailing Address: 240 CHESTNUT AVE

Year: 2016
Gepaid: CAC002850981
TSD EPA ID: NVT330010000
CA Waste Code: 135 - Unspecified aqueous solution
Disposal Method: H132 - Landfill Or Surface Impoundment That Will Be Closed As
Landfill(To Include On-Site Treatment And/Or Stabilization)
Tons: 0.25

Year: 2016
Gepaid: CAC002850981
TSD EPA ID: NVT330010000
CA Waste Code: 134 - Aqueous solution with total organic residues less than 10
percent
Disposal Method: H039 - Other Recovery Of Reclamation For Reuse Including Acid
Regeneration, Organics Recovery Ect
Tons: 0.42

LOS ANGELES CO. HMS:

Name: SPARLING BUICK
Address: 217 N LA BREA AVE
City,State,Zip: INGLEWOOD, CA 90302
Region: LA
Permit Category: Not reported
Facility Id: 012967-013221
Facility Type: Not reported
Facility Status: Removed
Area: 2E
Permit Number: Not reported
Permit Status: Not reported

HWTS:

Name: THE GERALD S. SPARLING TRUST
Address: 217 N LA BREA AVE
Address 2: Not reported
City,State,Zip: INGLEWOOD, CA 903011247
EPA ID: CAC002850981
Inactive Date: 05/31/2016
Create Date: 02/29/2016
Last Act Date: 05/31/2016
Mailing Name: Not reported
Mailing Address: 240 CHESTNUT AVE
Mailing Address 2: Not reported
Mailing City,State,Zip: LONG BEACH, CA 908022949
Owner Name: THE GERALD S. SPARLING TRUST
Owner Address: 5808 SALISBURY LN
Owner Address 2: Not reported
Owner City,State,Zip: SAN LUIS OBISPO, CA 934018259
Contact Name: ED MILNES
Contact Address: 240 CHESTNUT AVE APT 705
Contact Address 2: Not reported
City,State,Zip: LONG BEACH, CA 908022940

Map ID
Direction
Distance
Elevation

MAP FINDINGS

Site

Database(s)

EDR ID Number
EPA ID Number

THE GERALD S. SPARLING TRUST (Continued)

S102055858

NAICS:

EPA ID: CAC002850981
Create Date: 2016-02-29 18:33:15.020
NAICS Code: 42111
NAICS Description: Automobile and Other Motor Vehicle Wholesalers
Issued EPA ID Date: 2016-02-29 18:33:15.02300
Inactive Date: 2016-05-31 03:00:19.31700
Facility Name: THE GERALD S. SPARLING TRUST
Facility Address: 217 N LA BREA AVE
Facility Address 2: Not reported
Facility City: INGLEWOOD
Facility County: Not reported
Facility State: CA
Facility Zip: 903011247

AG296
SW
< 1/8
0.101 mi.
531 ft.

SPARLING G F
217 N LA BREA AV
INGLEWOOD, CA
Site 4 of 4 in cluster AG

EDR Hist Auto **1009114639**
N/A

Relative:
Lower

EDR Hist Auto

Actual:
132 ft.

Year:	Name:	Type:
1940	SPARLING G F	AUTOMOBILE REPAIRING
1940	SPARLING G F	AUTOMOBILE GARAGES
1987	SPARLING BUICK*	New And Used Car Dealers

AB297
SSW
< 1/8
0.102 mi.
540 ft.

UNOCAL CORP SS 1923/C/O BONG SANG LIM
145 E MANCHESTER BLVD
INGLEWOOD, CA 90301
Site 8 of 14 in cluster AB

SWEEPS UST **U001563823**
HIST UST **N/A**
LOS ANGELES CO. HMS

Relative:
Lower

SWEEPS UST:

Actual:
126 ft.

Name: UNOCAL CORP SS 1923/C/O BONG SANG LIM
Address: 145 E MANCHESTER BLVD
City: INGLEWOOD
Status: Active
Comp Number: 9888
Number: 1
Board Of Equalization: 44-001057
Referral Date: 09-07-90
Action Date: 09-07-90
Created Date: 06-30-89
Owner Tank Id: Not reported
SWRCB Tank Id: 19-000-009888-000001
Tank Status: A
Capacity: 12000
Active Date: 09-07-90
Tank Use: M.V. FUEL
STG: P
Content: REG UNLEADED
Number Of Tanks: 3

Map ID
Direction
Distance
Elevation

MAP FINDINGS

Site

Database(s)

EDR ID Number
EPA ID Number

UNOCAL CORP SS 1923/C/O BONG SANG LIM (Continued)

U001563823

Name: UNOCAL CORP SS 1923/C/O BONG SANG LIM
Address: 145 E MANCHESTER BLVD
City: INGLEWOOD
Status: Active
Comp Number: 9888
Number: 1
Board Of Equalization: 44-001057
Referral Date: 09-07-90
Action Date: 09-07-90
Created Date: 06-30-89
Owner Tank Id: Not reported
SWRCB Tank Id: 19-000-009888-000002
Tank Status: A
Capacity: 12000
Active Date: 09-07-90
Tank Use: M.V. FUEL
STG: P
Content: REG UNLEADED
Number Of Tanks: Not reported

Name: UNOCAL CORP SS 1923/C/O BONG SANG LIM
Address: 145 E MANCHESTER BLVD
City: INGLEWOOD
Status: Active
Comp Number: 9888
Number: 1
Board Of Equalization: 44-001057
Referral Date: 09-07-90
Action Date: 09-07-90
Created Date: 06-30-89
Owner Tank Id: Not reported
SWRCB Tank Id: 19-000-009888-000003
Tank Status: A
Capacity: 500
Active Date: 09-07-90
Tank Use: OIL
STG: W
Content: Not reported
Number Of Tanks: Not reported

HIST UST:

Name: SERVICE STATION 1923
Address: 145 E MANCHESTER BLVD
City,State,Zip: INGLEWOOD, CA 90301
File Number: 00028F0C
URL: <http://geotracker.waterboards.ca.gov/ustpdfs/pdf/00028F0C.pdf>
Region: STATE
Facility ID: 00000003866
Facility Type: Gas Station
Other Type: Not reported
Contact Name: BONG SANG LIM
Telephone: 2139776227
Owner Name: UNION OIL COMPANY OF CALIFORNI
Owner Address: 3701 WILSHIRE BOULEVARD SUITE
Owner City,St,Zip: LOS ANGELES, CA 90010
Total Tanks: 0003

Map ID
Direction
Distance
Elevation

MAP FINDINGS

Site

Database(s)

EDR ID Number
EPA ID Number

UNOCAL CORP SS 1923/C/O BONG SANG LIM (Continued)

U001563823

Tank Num: 001
Container Num: 1923-1
Year Installed: 1967
Tank Capacity: 00009940
Tank Used for: PRODUCT
Type of Fuel: UNLEADED
Container Construction Thickness: Not reported
Leak Detection: Stock Inventor, Pressure Test, 10

Tank Num: 002
Container Num: 1923-2
Year Installed: 1967
Tank Capacity: 00009940
Tank Used for: PRODUCT
Type of Fuel: PREMIUM
Container Construction Thickness: Not reported
Leak Detection: Stock Inventor, Pressure Test, 10

Tank Num: 003
Container Num: 1923-4
Year Installed: 1967
Tank Capacity: 00000280
Tank Used for: WASTE
Type of Fuel: WASTE OIL
Container Construction Thickness: Not reported
Leak Detection: Stock Inventor, Pressure Test, 10

[Click here for Geo Tracker PDF:](#)

LOS ANGELES CO. HMS:

Name: SAMHANS MART VALERO
Address: 145 E MANCHESTER BLVD
City,State,Zip: INGLEWOOD, CA 903011715
Region: LA
Permit Category: T
Facility Id: 010031-055627
Facility Type: 0
Facility Status: Closed
Area: 2E
Permit Number: 000684007
Permit Status: Closed

**AB298
SSW
< 1/8
0.102 mi.
540 ft.**

**O'CONNER'S UNION OIL STATION
145 E MANCHESTER BLVD
INGLEWOOD, CA 90300
Site 9 of 14 in cluster AB**

**EDR Hist Auto 1008995863
N/A**

**Relative:
Lower**

EDR Hist Auto

**Actual:
126 ft.**

Year:	Name:	Type:
1960	O'CONNER'S UNION OIL STATION	Not reported
1969	DICKS UNION SERVICE	Gasoline Service Stations
1970	DICKS UNION SERVICE	Gasoline Service Stations
1971	DICKS UNION SERVICE	Gasoline Service Stations
1975	YIS UNION SERVICE	Gasoline Service Stations
1976	YIS UNION SERVICE	Gasoline Service Stations

Map ID
 Direction
 Distance
 Elevation

MAP FINDINGS

Site

Database(s)

EDR ID Number
 EPA ID Number

O'CONNOR'S UNION OIL STATION (Continued)

1008995863

1977	YIS UNION SERVICE	Gasoline Service Stations
1978	YIS UNION SERVICE	Gasoline Service Stations
1979	YIS UNION SERVICE	Gasoline Service Stations
1980	YIS UNION SERVICE	Gasoline Service Stations
1982	YIS UNION SERVICE	Gasoline Service Stations
1983	YIS UNION SERVICE	Gasoline Service Stations
1985	YIS UNION SERVICE	Gasoline Service Stations
1986	LIMS UNION SERVICE STATION	Gasoline Service Stations
1987	LIMS UNION SERVICE STATION	Gasoline Service Stations
1988	LIMS UNION SERVICE STATION	Gasoline Service Stations
1989	LIMS UNION SERVICE STATION	Gasoline Service Stations
1990	LIMS UNION SERVICE STATION	Gasoline Service Stations
1991	LIMS UNION SERVICE STATION	Gasoline Service Stations
1992	LIMS UNION SERVICE STATION	Gasoline Service Stations
1993	LIMS UNION SERVICE STATION	Gasoline Service Stations
1994	LIMS UNION SERVICE STATION	Gasoline Service Stations
1995	LIMS UNION SERVICE STATION	Gasoline Service Stations
2001	K S J AUTO CENTER	General Automotive Repair Shops
2002	KSJ AUTO CENTER	General Automotive Repair Shops
2002	K S J AUTO CENTER	General Automotive Repair Shops
2003	KSJ AUTO CENTER	General Automotive Repair Shops
2003	K S J AUTO CENTER	General Automotive Repair Shops
2004	LJ WON AUTO SERVICE	General Automotive Repair Shops
2005	LJ WON AUTO SERVICE	General Automotive Repair Shops
2006	LJ WON AUTO SERVICE	General Automotive Repair Shops
2007	LJ WON AUTO SERVICE	General Automotive Repair Shops
2008	LJ WON AUTO SERVICE	General Automotive Repair Shops
2009	LJ WON AUTO SERVICE	General Automotive Repair Shops
2010	LJ WON AUTO SERVICE	General Automotive Repair Shops
2011	LJ WON AUTO SERVICE	General Automotive Repair Shops
2012	LJ WON AUTO SERVICE	General Automotive Repair Shops
2013	LJ WON AUTO SERVICE	General Automotive Repair Shops

AB299
SSW
 < 1/8
 0.102 mi.
 540 ft.

UNION OIL SERVICE STATION LEAS
145 E MANCHESTER BLVD
INGLEWOOD, CA 90301
 Site 10 of 14 in cluster AB

HIST UST **1000166686**
 N/A

Relative:
Lower
Actual:
 126 ft.

HIST UST:
 Name: UNION OIL SERVICE STATION LEAS
 Address: 145 E MANCHESTER BLVD
 City,State,Zip: INGLEWOOD, CA 90301
 File Number: 0002827D
 URL: <http://geotracker.waterboards.ca.gov/ustpdfs/pdf/0002827D.pdf>
 Region: STATE
 Facility ID: 00000055760
 Facility Type: Gas Station
 Other Type: Not reported
 Contact Name: BONG SANG LIM
 Telephone: 2136777525
 Owner Name: UNION OIL COMPANY OF CALIFORNI
 Owner Address: 3701 WILSHIRE BOULEVARD
 Owner City,St,Zip: LOS ANGELES, CA 90010
 Total Tanks: 0001

 Tank Num: 001
 Container Num: 1

Map ID
 Direction
 Distance
 Elevation

MAP FINDINGS

Site

Database(s)

EDR ID Number
 EPA ID Number

UNION OIL SERVICE STATION LEAS (Continued)

1000166686

Year Installed: Not reported
 Tank Capacity: 00000607
 Tank Used for: WASTE
 Type of Fuel: WASTE OIL
 Container Construction Thickness: Not reported
 Leak Detection: None

[Click here for Geo Tracker PDF:](#)

AB300
SSW
< 1/8
0.102 mi.
540 ft.

TEXACO SERVICE STATION
145 E MANCHESTER BLVD
INGLEWOOD, CA 90301
Site 11 of 14 in cluster AB

RCRA NonGen / NLR
FINDS
ECHO

1004678555
CAR000110494

Relative:
Lower

RCRA NonGen / NLR:

Actual:
126 ft.

Date Form Received by Agency:	2001-12-03 00:00:00.0
Handler Name:	TEXACO SERVICE STATION
Handler Address:	145 E MANCHESTER BLVD
Handler City,State,Zip:	INGLEWOOD, CA 90301-1715
EPA ID:	CAR000110494
Contact Name:	NORA CORTEZ
Contact Address:	12700 NORTHBOROUGH DR
Contact City,State,Zip:	HOUSTON, TX 77067-2508
Contact Telephone:	281-874-2224
Contact Fax:	Not reported
Contact Email:	NCCORTEZ@SHELLOPUS.COM
Contact Title:	Not reported
EPA Region:	09
Land Type:	Private
Federal Waste Generator Description:	Not a generator, verified
Non-Notifier:	Not reported
Biennial Report Cycle:	Not reported
Accessibility:	Not reported
Active Site Indicator:	Not reported
State District Owner:	Not reported
State District:	Not reported
Mailing Address:	12700 NORTHBOROUGH DR
Mailing City,State,Zip:	HOUSTON, TX 77067-2508
Owner Name:	EQUILON ENTERPRISES L L C
Owner Type:	Private
Operator Name:	Not reported
Operator Type:	Not reported
Short-Term Generator Activity:	No
Importer Activity:	No
Mixed Waste Generator:	No
Transporter Activity:	No
Transfer Facility Activity:	No
Recycler Activity with Storage:	No
Small Quantity On-Site Burner Exemption:	No
Smelting Melting and Refining Furnace Exemption:	No
Underground Injection Control:	No
Off-Site Waste Receipt:	No
Universal Waste Indicator:	No
Universal Waste Destination Facility:	No
Federal Universal Waste:	No
Active Site Fed-Reg Treatment Storage and Disposal Facility:	Not reported
Active Site Converter Treatment storage and Disposal Facility:	Not reported

Map ID
 Direction
 Distance
 Elevation

MAP FINDINGS

Site

Database(s)

EDR ID Number
 EPA ID Number

TEXACO SERVICE STATION (Continued)

1004678555

Active Site State-Reg Treatment Storage and Disposal Facility:	Not reported
Active Site State-Reg Handler:	---
Federal Facility Indicator:	Not reported
Hazardous Secondary Material Indicator:	NN
Sub-Part K Indicator:	Not reported
Commercial TSD Indicator:	No
Treatment Storage and Disposal Type:	Not reported
2018 GPRA Permit Baseline:	Not on the Baseline
2018 GPRA Renewals Baseline:	Not on the Baseline
Permit Renewals Workload Universe:	Not reported
Permit Workload Universe:	Not reported
Permit Progress Universe:	Not reported
Post-Closure Workload Universe:	Not reported
Closure Workload Universe:	Not reported
202 GPRA Corrective Action Baseline:	No
Corrective Action Workload Universe:	No
Subject to Corrective Action Universe:	No
Non-TSDs Where RCRA CA has Been Imposed Universe:	No
TSDs Potentially Subject to CA Under 3004 (u)/(v) Universe:	No
TSDs Only Subject to CA under Discretionary Auth Universe:	No
Corrective Action Priority Ranking:	No NCAPS ranking
Environmental Control Indicator:	No
Institutional Control Indicator:	No
Human Exposure Controls Indicator:	N/A
Groundwater Controls Indicator:	N/A
Operating TSDF Universe:	Not reported
Full Enforcement Universe:	Not reported
Significant Non-Complier Universe:	No
Unaddressed Significant Non-Complier Universe:	No
Addressed Significant Non-Complier Universe:	No
Significant Non-Complier With a Compliance Schedule Universe:	No
Financial Assurance Required:	Not reported
Handler Date of Last Change:	2005-01-11 16:43:40.0
Recognized Trader-Importer:	No
Recognized Trader-Exporter:	No
Importer of Spent Lead Acid Batteries:	No
Exporter of Spent Lead Acid Batteries:	No
Recycler Activity Without Storage:	Not reported
Manifest Broker:	Not reported
Sub-Part P Indicator:	No

Hazardous Waste Summary:

Waste Code:	D001
Waste Description:	IGNITABLE WASTE
Waste Code:	D018
Waste Description:	BENZENE

Handler - Owner Operator:

Owner/Operator Indicator:	Owner
Owner/Operator Name:	EQUILON ENTERPRISES L L C
Legal Status:	Private
Date Became Current:	Not reported
Date Ended Current:	Not reported
Owner/Operator Address:	P O BOX 2648

Map ID
Direction
Distance
Elevation

MAP FINDINGS

Site

Database(s)

EDR ID Number
EPA ID Number

TEXACO SERVICE STATION (Continued)

1004678555

Owner/Operator City,State,Zip: HOUSTON, TX 77252-2648
Owner/Operator Telephone: 713-241-5036
Owner/Operator Telephone Ext: Not reported
Owner/Operator Fax: Not reported
Owner/Operator Email: Not reported

Historic Generators:

Receive Date: 2001-12-03 00:00:00.0
Handler Name: TEXACO SERVICE STATION
Federal Waste Generator Description: Not a generator, verified
State District Owner: Not reported
Large Quantity Handler of Universal Waste: No
Recognized Trader Importer: No
Recognized Trader Exporter: No
Spent Lead Acid Battery Importer: No
Spent Lead Acid Battery Exporter: No
Current Record: Yes
Non Storage Recycler Activity: Not reported
Electronic Manifest Broker: Not reported

List of NAICS Codes and Descriptions:

NAICS Codes: No NAICS Codes Found

Facility Has Received Notices of Violations:

Violations: No Violations Found

Evaluation Action Summary:

Evaluations: No Evaluations Found

FINDS:

Registry ID: 110012212890

Click Here:

Environmental Interest/Information System:

RCRAInfo is a national information system that supports the Resource Conservation and Recovery Act (RCRA) program through the tracking of events and activities related to facilities that generate, transport, and treat, store, or dispose of hazardous waste. RCRAInfo allows RCRA program staff to track the notification, permit, compliance, and corrective action activities required under RCRA.

Registry ID: 110055738386

Click Here:

Environmental Interest/Information System:

RCRAInfo is a national information system that supports the Resource Conservation and Recovery Act (RCRA) program through the tracking of events and activities related to facilities that generate, transport, and treat, store, or dispose of hazardous waste. RCRAInfo allows RCRA program staff to track the notification, permit, compliance, and corrective action activities required under RCRA.
STATE MASTER

Map ID
Direction
Distance
Elevation

MAP FINDINGS

Site

Database(s)

EDR ID Number
EPA ID Number

TEXACO SERVICE STATION (Continued)

1004678555

[Click this hyperlink](#) while viewing on your computer to access additional FINDS: detail in the EDR Site Report.

ECHO:

Envid: 1004678555
Registry ID: 110012212890
DFR URL: <http://echo.epa.gov/detailed-facility-report?fid=110012212890>
Name: TEXACO SERVICE STATION
Address: 145 E MANCHESTER BLVD
City,State,Zip: INGLEWOOD, CA 90301

Envid: 1004678555
Registry ID: 110055738386
DFR URL: <http://echo.epa.gov/detailed-facility-report?fid=110055738386>
Name: WOWSJ MART
Address: 145 E MANCHESTER BLVD
City,State,Zip: INGLEWOOD, CA 90301

AB301
SSW
< 1/8
0.102 mi.
540 ft.

WOWSJ MART
145 E MANCHESTER BLVD
INGLEWOOD, CA 90301
Site 12 of 14 in cluster AB

CERS HAZ WASTE S118689693
CERS TANKS N/A
LOS ANGELES CO. HMS
CERS
HWTS

Relative:
Lower

CERS HAZ WASTE:
Name: WOWSJ MART
Address: 145 E MANCHESTER BLVD
City,State,Zip: INGLEWOOD, CA 90301
Site ID: 86657
CERS ID: 10271581
CERS Description: Hazardous Waste Generator

Actual:
126 ft.

CERS TANKS:

Name: WOWSJ MART
Address: 145 E MANCHESTER BLVD
City,State,Zip: INGLEWOOD, CA 90301
Site ID: 86657
CERS ID: 10271581
CERS Description: Underground Storage Tank

LOS ANGELES CO. HMS:

Name: WOWSJ MART
Address: 145 E MANCHESTER BLVD
City,State,Zip: INGLEWOOD, CA 903011715
Region: LA
Permit Category: T
Facility Id: 010031-061696
Facility Type: 0
Facility Status: Permit
Area: 2E
Permit Number: 000859016
Permit Status: Permit

CERS:

Name: WOWSJ MART
Address: 145 E MANCHESTER BLVD

Map ID
Direction
Distance
Elevation

MAP FINDINGS

Site

Database(s)

EDR ID Number
EPA ID Number

WOWSJ MART (Continued)

S118689693

City,State,Zip: INGLEWOOD, CA 90301
Site ID: 86657
CERS ID: 10271581
CERS Description: Chemical Storage Facilities

Violations:

Site ID: 86657
Site Name: WOWSJ MART
Violation Date: 02-21-2017
Citation: 23 CCR 16 2712(f) - California Code of Regulations, Title 23, Chapter 16, Section(s) 2712(f)
Violation Description: Failure to implement the corrections specified in the inspection report within 30 calendar days of receiving an inspection report from either the CUPA or special inspector.
Violation Notes: Not reported
Violation Division: Los Angeles County Department of Public Works
Violation Program: UST
Violation Source: CERS

Site ID: 86657
Site Name: WOWSJ MART
Violation Date: 02-10-2016
Citation: HSC 6.7 25284(a)(3) - California Health and Safety Code, Chapter 6.7, Section(s) 25284(a)(3)
Violation Description: Failure to submit, maintain, or implement an owner/operator written agreement.
Violation Notes: Not reported
Violation Division: Los Angeles County Department of Public Works
Violation Program: UST
Violation Source: CERS

Site ID: 86657
Site Name: WOWSJ MART
Violation Date: 02-25-2015
Citation: HSC 6.7 25291 - California Health and Safety Code, Chapter 6.7, Section(s) 25291
Violation Description: Failure to maintain under-dispenser containment, sumps, and/or other secondary containment in good condition and/or free of debris/liquid.
Violation Notes: Returned to compliance on 11/25/2015.
Violation Division: Los Angeles County Department of Public Works
Violation Program: UST
Violation Source: CERS

Site ID: 86657
Site Name: WOWSJ MART
Violation Date: 02-12-2018
Citation: 23 CCR 16 2711(a)(8) - California Code of Regulations, Title 23, Chapter 16, Section(s) 2711(a)(8)
Violation Description: Failure to submit or maintain a current facility plot plan.
Violation Notes: Returned to compliance on 03/01/2019.
Violation Division: Los Angeles County Department of Public Works
Violation Program: UST
Violation Source: CERS

Site ID: 86657
Site Name: WOWSJ MART
Violation Date: 01-08-2016
Citation: 22 CCR 12 66262.40(a) - California Code of Regulations, Title 22,

Map ID
Direction
Distance
Elevation

MAP FINDINGS

Site

Database(s)

EDR ID Number
EPA ID Number

WOWSJ MART (Continued)

S118689693

Violation Description: Chapter 12, Section(s) 66262.40(a)
Failure to maintain uniform hazardous waste manifest, consolidated manifest, or bills of lading copies for three years.

Violation Notes: Returned to compliance on 08/16/2019. OBSERVATION: Copies of hazardous waste disposal records of gasoline contaminated waste were not found on site. Hazardous waste generators shall retain copies of all manifests signed off by the disposal facility and all receipts used in a consolidated manifesting procedure on site for three years and have them readily available for review. CORRECTIVE ACTION: Immediately locate a copy of all manifests and receipts for the last three years, maintain them on site, and submit copies to the CUPA within 30 days.

Violation Division: Los Angeles County Fire Department
Violation Program: HW
Violation Source: CERS

Site ID: 86657
Site Name: WOWSJ MART
Violation Date: 02-12-2018
Citation: 23 CCR 16 2712(i) - California Code of Regulations, Title 23, Chapter 16, Section(s) 2712(i)

Violation Description: Failure to have current UST Monitoring Plan available on site.
Violation Notes: Returned to compliance on 03/01/2019.
Violation Division: Los Angeles County Department of Public Works
Violation Program: UST
Violation Source: CERS

Site ID: 86657
Site Name: WOWSJ MART
Violation Date: 02-25-2019
Citation: 23 CCR 16 2712(i) - California Code of Regulations, Title 23, Chapter 16, Section(s) 2712(i)

Violation Description: Failure to have current UST Monitoring Plan available on site.
Violation Notes: Returned to compliance on 03/01/2019.
Violation Division: Los Angeles County Department of Public Works
Violation Program: UST
Violation Source: CERS

Site ID: 86657
Site Name: WOWSJ MART
Violation Date: 02-12-2018
Citation: 23 CCR 16 2641(h) - California Code of Regulations, Title 23, Chapter 16, Section(s) 2641(h)

Violation Description: Failure to have an approved UST Monitoring Plan.
Violation Notes: Returned to compliance on 03/01/2019.
Violation Division: Los Angeles County Department of Public Works
Violation Program: UST
Violation Source: CERS

Site ID: 86657
Site Name: WOWSJ MART
Violation Date: 02-25-2019
Citation: HSC 6.7 25284(a)(3)(A)&(B) - California Health and Safety Code, Chapter 6.7, Section(s) 25284(a)(3)(A)&(B)

Violation Description: Failure to implement or maintain a written agreement between the UST owner and operator.
Violation Notes: Returned to compliance on 03/01/2019.
Violation Division: Los Angeles County Department of Public Works

Map ID
Direction
Distance
Elevation

MAP FINDINGS

Site

Database(s)

EDR ID Number
EPA ID Number

WOWSJ MART (Continued)

S118689693

Violation Program: UST
Violation Source: CERS

Site ID: 86657
Site Name: WOWSJ MART
Violation Date: 02-25-2019
Citation: 23 CCR 16 2641(h) - California Code of Regulations, Title 23, Chapter 16, Section(s) 2641(h)
Violation Description: Failure to have an approved UST Monitoring Plan.
Violation Notes: Returned to compliance on 03/01/2019.
Violation Division: Los Angeles County Department of Public Works
Violation Program: UST
Violation Source: CERS

Site ID: 86657
Site Name: WOWSJ MART
Violation Date: 02-25-2019
Citation: HSC 6.7 25284, 25286 - California Health and Safety Code, Chapter 6.7, Section(s) 25284, 25286
Violation Description: Failure to submit a complete and accurate application for a permit to operate a UST, or for renewal of the permit.
Violation Notes: Returned to compliance on 03/01/2019.
Violation Division: Los Angeles County Department of Public Works
Violation Program: UST
Violation Source: CERS

Site ID: 86657
Site Name: WOWSJ MART
Violation Date: 02-25-2015
Citation: HSC 6.75 25299.30-25299.34 - California Health and Safety Code, Chapter 6.75, Section(s) 25299.30-25299.34
Violation Description: Failure to submit and maintain complete and current Certification of Financial Responsibility or other mechanism of financial assurance.
Violation Notes: Returned to compliance on 11/25/2015.
Violation Division: Los Angeles County Department of Public Works
Violation Program: UST
Violation Source: CERS

Site ID: 86657
Site Name: WOWSJ MART
Violation Date: 02-25-2019
Citation: 23 CCR 16 2665(b) - California Code of Regulations, Title 23, Chapter 16, Section(s) 2665(b)
Violation Description: "Failure to submit a copy of the overfill prevention equipment inspection results on the G Overfill Prevention Equipment Inspection Report FormG to the UPA within 30 days after the inspection. "
Violation Notes: Returned to compliance on 03/01/2019.
Violation Division: Los Angeles County Department of Public Works
Violation Program: UST
Violation Source: CERS

Site ID: 86657
Site Name: WOWSJ MART
Violation Date: 02-21-2017
Citation: 23 CCR 16 2632(d)(1)(C), 2641(h), 2711(a)(8) - California Code of Regulations, Title 23, Chapter 16, Section(s) 2632(d)(1)(C), 2641(h), 2711(a)(8)

Map ID
Direction
Distance
Elevation

MAP FINDINGS

Site

Database(s)

EDR ID Number
EPA ID Number

WOWSJ MART (Continued)

S118689693

Violation Description: Failure to submit or update a plot plan.
Violation Notes: Not reported
Violation Division: Los Angeles County Department of Public Works
Violation Program: UST
Violation Source: CERS

Site ID: 86657
Site Name: WOWSJ MART
Violation Date: 02-10-2016
Citation: 23 CCR 16 2712(i) - California Code of Regulations, Title 23, Chapter 16, Section(s) 2712(i)

Violation Description: Failure to maintain on site an approved monitoring plan.
Violation Notes: Not reported
Violation Division: Los Angeles County Department of Public Works
Violation Program: UST
Violation Source: CERS

Site ID: 86657
Site Name: WOWSJ MART
Violation Date: 02-12-2018
Citation: HSC 6.7 25284(a)(3)(A)&(B) - California Health and Safety Code, Chapter 6.7, Section(s) 25284(a)(3)(A)&(B)

Violation Description: Failure to implement or maintain a written agreement between the UST owner and operator.
Violation Notes: Returned to compliance on 03/01/2019.
Violation Division: Los Angeles County Department of Public Works
Violation Program: UST
Violation Source: CERS

Site ID: 86657
Site Name: WOWSJ MART
Violation Date: 02-12-2018
Citation: 23 CCR 16 2712(f) - California Code of Regulations, Title 23, Chapter 16, Section(s) 2712(f)

Violation Description: Failure to implement the corrections specified in the inspection report within 30 calendar days of receiving an inspection report from either the UPA or special inspector.
Violation Notes: Returned to compliance on 03/01/2019.
Violation Division: Los Angeles County Department of Public Works
Violation Program: UST
Violation Source: CERS

Site ID: 86657
Site Name: WOWSJ MART
Violation Date: 02-25-2015
Citation: HSC 6.7 25299 - California Health and Safety Code, Chapter 6.7, Section(s) 25299

Violation Description: Failure to comply with one or more of the operating permit conditions.
Violation Notes: Returned to compliance on 11/25/2015.
Violation Division: Los Angeles County Department of Public Works
Violation Program: UST
Violation Source: CERS

Site ID: 86657
Site Name: WOWSJ MART
Violation Date: 02-25-2019
Citation: 23 CCR 16 2638(d) - California Code of Regulations, Title 23, Chapter

Map ID
Direction
Distance
Elevation

MAP FINDINGS

Site

Database(s)

EDR ID Number
EPA ID Number

WOWSJ MART (Continued)

S118689693

Violation Description: 16, Section(s) 2638(d)
Failure to submit the G Monitoring System Certification FormG to the UPA within 30 days of completion of the test.

Violation Notes: Returned to compliance on 03/01/2019.

Violation Division: Los Angeles County Department of Public Works

Violation Program: UST

Violation Source: CERS

Site ID: 86657

Site Name: WOWSJ MART

Violation Date: 02-12-2018

Citation: 23 CCR 16 2715(c) - California Code of Regulations, Title 23, Chapter 16, Section(s) 2715(c)

Violation Description: Failure to comply with one or more of the following designated operator (DO) monthly inspection requirements: Be performed by an ICC certified DO. Inspect monthly alarm history report, check that alarms are documented and responded to appropriately, and attach a copy. Inspect for the presence of liquid/debris in spill containers. Inspect for the presence of liquid/debris in under dispenser containment (UDC) and ensure that the monitoring equipment is positioned correctly. Inspect for liquid or debris in containment sumps where an alarm occurred with no service visit. Check that all testing and maintenance has been completed and documented. Verify that all facility employees have been trained in accordance with 23 CCR 2715(f)(2).

Violation Notes: Returned to compliance on 03/01/2019.

Violation Division: Los Angeles County Department of Public Works

Violation Program: UST

Violation Source: CERS

Site ID: 86657

Site Name: WOWSJ MART

Violation Date: 02-25-2019

Citation: 23 CCR 16 2637(f) - California Code of Regulations, Title 23, Chapter 16, Section(s) 2637(f)

Violation Description: Failure to submit a copy of the secondary containment test results on the G Secondary Containment Testing report FormG to the UPA within 30 days after the test.

Violation Notes: Returned to compliance on 03/01/2019.

Violation Division: Los Angeles County Department of Public Works

Violation Program: UST

Violation Source: CERS

Site ID: 86657

Site Name: WOWSJ MART

Violation Date: 02-21-2017

Citation: HSC 6.7 25284 - California Health and Safety Code, Chapter 6.7, Section(s) 25284

Violation Description: Failure to obtain a valid permit to operate from the CUPA.

Violation Notes: Not reported

Violation Division: Los Angeles County Department of Public Works

Violation Program: UST

Violation Source: CERS

Site ID: 86657

Site Name: WOWSJ MART

Violation Date: 02-10-2016

Citation: HSC 6.7 25286(a) - California Health and Safety Code, Chapter 6.7,

Map ID
Direction
Distance
Elevation

MAP FINDINGS

Site

Database(s)

EDR ID Number
EPA ID Number

WOWSJ MART (Continued)

S118689693

Violation Description: Section(s) 25286(a)
Failure to submit an complete and accurate application for a permit to operate an underground storage tank, or for renewal of the permit.

Violation Notes: Not reported

Violation Division: Los Angeles County Department of Public Works

Violation Program: UST

Violation Source: CERS

Site ID: 86657

Site Name: WOWSJ MART

Violation Date: 02-12-2018

Citation: 23 CCR 16 2712(b) - California Code of Regulations, Title 23, Chapter 16, Section(s) 2712(b)

Violation Description: Failure to maintain records of repairs, lining, and upgrades on site, or off site if approved by the UPA, for the life of the UST.

Violation Notes: Returned to compliance on 03/01/2019.

Violation Division: Los Angeles County Department of Public Works

Violation Program: UST

Violation Source: CERS

Site ID: 86657

Site Name: WOWSJ MART

Violation Date: 02-12-2018

Citation: HSC 6.7 25293 - California Health and Safety Code, Chapter 6.7, Section(s) 25293

Violation Description: Failure to maintain UST records of monitoring, testing, repairing, and closure in sufficient detail to enable the UPA to determine whether the UST systems are in compliance.

Violation Notes: Returned to compliance on 03/01/2019.

Violation Division: Los Angeles County Department of Public Works

Violation Program: UST

Violation Source: CERS

Site ID: 86657

Site Name: WOWSJ MART

Violation Date: 02-12-2018

Citation: 23 CCR 16 2712 - California Code of Regulations, Title 23, Chapter 16, Section(s) 2712

Violation Description: Failure to comply with any of the applicable requirements of the permit issued for the operation of the UST system.

Violation Notes: Returned to compliance on 03/01/2019.

Violation Division: Los Angeles County Department of Public Works

Violation Program: UST

Violation Source: CERS

Site ID: 86657

Site Name: WOWSJ MART

Violation Date: 02-12-2018

Citation: HSC 6.75 25299.30-25299.34 - California Health and Safety Code, Chapter 6.75, Section(s) 25299.30-25299.34

Violation Description: Failure to submit and maintain complete and current Certification of Financial Responsibility or other mechanism of financial assurance.

Violation Notes: Returned to compliance on 03/01/2019.

Violation Division: Los Angeles County Department of Public Works

Violation Program: UST

Violation Source: CERS

Map ID
Direction
Distance
Elevation

MAP FINDINGS

Site

Database(s)

EDR ID Number
EPA ID Number

WOWSJ MART (Continued)

S118689693

Site ID: 86657
Site Name: WOWSJ MART
Violation Date: 05-09-2013
Citation: HSC 6.95 25505(a) - California Health and Safety Code, Chapter 6.95, Section(s) 25505(a)
Violation Description: Owner/Operator failed to complete and/or submit a Hazardous Materials Business Plan when storing hazardous materials at or above the thresholds quantities of 55 gallons/500 lbs/200 cubic feet.
Violation Notes: Submit your HMBP to CERS
Violation Division: Los Angeles County Fire Department
Violation Program: HMRRP
Violation Source: CERS

Site ID: 86657
Site Name: WOWSJ MART
Violation Date: 02-21-2017
Citation: 23 CCR 16 2712 - California Code of Regulations, Title 23, Chapter 16, Section(s) 2712
Violation Description: Failure to comply with any of the applicable requirements of the permit issued for the operation of the UST system.
Violation Notes: Not reported
Violation Division: Los Angeles County Department of Public Works
Violation Program: UST
Violation Source: CERS

Site ID: 86657
Site Name: WOWSJ MART
Violation Date: 02-25-2019
Citation: 23 CCR 16 2637.1(e) - California Code of Regulations, Title 23, Chapter 16, Section(s) 2637.1(e)
Violation Description: Failure to submit a copy of the spill containment test results on the G Spill Container Testing Report FormG to the UPA within 30 days after the test.
Violation Notes: Returned to compliance on 03/01/2019.
Violation Division: Los Angeles County Department of Public Works
Violation Program: UST
Violation Source: CERS

Site ID: 86657
Site Name: WOWSJ MART
Violation Date: 02-03-2020
Citation: 23 CCR 16 2712 - California Code of Regulations, Title 23, Chapter 16, Section(s) 2712
Violation Description: Failure to comply with any of the applicable requirements of the permit issued for the operation of the UST system.
Violation Notes: 91 UST ANNULAR SENSOR NOT AT LOW POINT PLACE 91 ANNULAR SENSOR AT LOW POINT AND SUBMIT LETTER OF EXPLANATIO N
Violation Division: Los Angeles County Department of Public Works
Violation Program: UST
Violation Source: CERS

Site ID: 86657
Site Name: WOWSJ MART
Violation Date: 02-25-2015
Citation: 23 CCR 16 2715(a) - California Code of Regulations, Title 23, Chapter 16, Section(s) 2715(a)
Violation Description: The owner/operator has failed to designate an UST operator or to

Map ID
Direction
Distance
Elevation

MAP FINDINGS

Site

Database(s)

EDR ID Number
EPA ID Number

WOWSJ MART (Continued)

S118689693

inform the CUPA or any change in the designated UST operator(s) within 30 days after a change.
Returned to compliance on 11/25/2015.
Violation Division: Los Angeles County Department of Public Works
Violation Program: UST
Violation Source: CERS

Site ID: 86657
Site Name: WOWSJ MART
Violation Date: 01-08-2016
Citation: HSC 6.95 25508(d) - California Health and Safety Code, Chapter 6.95, Section(s) 25508(d)

Violation Description: Failure to complete and/or electronically submit a business plan when storing/handling a hazardous material at or above reportable quantities.

Violation Notes: Returned to compliance on 04/19/2016. OBSERVATION: A business plan has not been received by the CUPA. CORRECTIVE ACTION: Submit the business plan electronically in the California Environmental Reporting System (CERS) and implement immediately.

Violation Division: Los Angeles County Fire Department
Violation Program: HMRRP
Violation Source: CERS

Evaluation:
Eval General Type: Compliance Evaluation Inspection
Eval Date: 02-10-2016
Violations Found: Yes
Eval Type: Routine done by local agency
Eval Notes: HEE KYUNG KIM IS TANK OPERATOR,BONG SANG LIM IS TANK OWNER.CORRECTIO NS TO CERS REQUIRED.VENT BOX SECONDARILY CONTAINED UNDER VACUUM.NOVC

Eval Division: Los Angeles County Department of Public Works
Eval Program: UST
Eval Source: CERS

Eval General Type: Compliance Evaluation Inspection
Eval Date: 02-12-2018
Violations Found: Yes
Eval Type: Routine done by local agency
Eval Notes: 87/91 USTS;VRTLS 350 MS; AO SMITH DWPPNG; FE PETRO MLLD-LLDS; 208 AL L SUMPS/UDCS/VENT BOX; VR 420 ANN. NOVC.

Eval Division: Los Angeles County Department of Public Works
Eval Program: UST
Eval Source: CERS

Eval General Type: Compliance Evaluation Inspection
Eval Date: 02-21-2017
Violations Found: Yes
Eval Type: Routine done by local agency
Eval Notes: FLUID IN 87 AND 91 STP SUMPS,CERS CORRECTIONS REQ'D,INCOMPLETE TRANS,FER OF OWNERSHIP,EXISTING OPEN NOVC FOR CERS CORRECTIONS

Eval Division: Los Angeles County Department of Public Works
Eval Program: UST
Eval Source: CERS

Eval General Type: Compliance Evaluation Inspection
Eval Date: 02-25-2015
Violations Found: Yes

Map ID
Direction
Distance
Elevation

MAP FINDINGS

Site

Database(s)

EDR ID Number
EPA ID Number

WOWSJ MART (Continued)

S118689693

Eval Type: Routine done by local agency
Eval Notes: VR TLS-350 CERT 2/25/15, SB989 10/2/14. SUMPS W/208 SENSORS, DW AO SMITH, STP-MLD, VENT BOX W/208. 420 ANNULAR, UDC W/208 SENSORS.
Eval Division: Los Angeles County Department of Public Works
Eval Program: UST
Eval Source: CERS

Eval General Type: Compliance Evaluation Inspection
Eval Date: 02-25-2019
Violations Found: Yes
Eval Type: Routine done by local agency
Eval Notes: OVFL INSPECTION DONE 10/8/18;REPORT NOT SUBMITTED.CERS CORRS(UDC MONITORING/CFO LTTR/OWNER-OPER AGREEMENT) DONE ON SITE.SB989 10/14/17.
Eval Division: Los Angeles County Department of Public Works
Eval Program: UST
Eval Source: CERS

Eval General Type: Other/Unknown
Eval Date: 04-19-2016
Violations Found: No
Eval Type: Other, not routine, done by local agency
Eval Notes: Not reported
Eval Division: Los Angeles County Fire Department
Eval Program: HMRRP
Eval Source: CERS

Eval General Type: Other/Unknown
Eval Date: 05-09-2013
Violations Found: Yes
Eval Type: Other, not routine, done by local agency
Eval Notes: Inspected by A Gebresilasie, HMS II Consent by S Nam
Eval Division: Los Angeles County Fire Department
Eval Program: HMRRP
Eval Source: CERS

Eval General Type: Compliance Evaluation Inspection
Eval Date: 08-16-2019
Violations Found: No
Eval Type: Routine done by local agency
Eval Notes: SANGRAE NAM
Eval Division: Los Angeles County Fire Department
Eval Program: HW
Eval Source: CERS

Eval General Type: Compliance Evaluation Inspection
Eval Date: 08-16-2019
Violations Found: No
Eval Type: Routine done by local agency
Eval Notes: SANGRAE NAM CQYT-HGZD
Eval Division: Los Angeles County Fire Department
Eval Program: HMRRP
Eval Source: CERS

Eval General Type: Compliance Evaluation Inspection
Eval Date: 01-08-2016
Violations Found: Yes
Eval Type: Routine done by local agency

Map ID
Direction
Distance
Elevation

MAP FINDINGS

Site

Database(s)

EDR ID Number
EPA ID Number

WOWSJ MART (Continued)

S118689693

Eval Notes: Consent to do inspection was given by HEE KYUNG KIM
Eval Division: Los Angeles County Fire Department
Eval Program: HMRRP
Eval Source: CERS

Eval General Type: Compliance Evaluation Inspection
Eval Date: 01-08-2016
Violations Found: Yes
Eval Type: Routine done by local agency
Eval Notes: Consent to do inspection was given by HEE KYUNG KIM
Eval Division: Los Angeles County Fire Department
Eval Program: HW
Eval Source: CERS

Eval General Type: Compliance Evaluation Inspection
Eval Date: 02-03-2020
Violations Found: Yes
Eval Type: Routine done by local agency
Eval Notes: 91 ANNULAR SENSOR NOT AT LOW POINT, PLACED AT LOW POINT DURING INSPECTION. TANK INFORMATION LISTED IS CORRECT.
Eval Division: Los Angeles County Department of Public Works
Eval Program: UST
Eval Source: CERS

Coordinates:
Site ID: 86657
Facility Name: WOWSJ MART
Env Int Type Code: HWG
Program ID: 10271581
Coord Name: Not reported
Ref Point Type Desc: Center of a facility or station.
Latitude: 33.961810
Longitude: -118.353780

Affiliation:
Affiliation Type Desc: Facility Mailing Address
Entity Name: Mailing Address
Entity Title: Not reported
Affiliation Address: 145 E MANCHESTER BLVD
Affiliation City: INGLEWOOD
Affiliation State: CA
Affiliation Country: Not reported
Affiliation Zip: 90301
Affiliation Phone: Not reported

Affiliation Type Desc: Identification Signer
Entity Name: HEE KYUNG KIM
Entity Title: CEO
Affiliation Address: Not reported
Affiliation City: Not reported
Affiliation State: Not reported
Affiliation Country: Not reported
Affiliation Zip: Not reported
Affiliation Phone: Not reported

Affiliation Type Desc: UST Permit Applicant

Map ID
Direction
Distance
Elevation

MAP FINDINGS

Site

Database(s)

EDR ID Number
EPA ID Number

WOWSJ MART (Continued)

S118689693

Entity Name: HEE KYUNG KIM
Entity Title: CEO
Affiliation Address: Not reported
Affiliation City: Not reported
Affiliation State: Not reported
Affiliation Country: Not reported
Affiliation Zip: Not reported
Affiliation Phone: (310) 677-7525

Affiliation Type Desc: UST Tank Operator
Entity Name: WOWSJ CORPORATION
Entity Title: Not reported
Affiliation Address: 145 E. MANCHESTER BLVD.
Affiliation City: INGLEWOOD
Affiliation State: CA
Affiliation Country: United States
Affiliation Zip: 90301
Affiliation Phone: (310) 677-7525

Affiliation Type Desc: UST Property Owner Name
Entity Name: BONG SANG LIM
Entity Title: Not reported
Affiliation Address: 3101 W. IMPERIAL HWY
Affiliation City: INGLEWOOD
Affiliation State: CA
Affiliation Country: United States
Affiliation Zip: 90303
Affiliation Phone: (310) 672-5243

Affiliation Type Desc: UST Tank Owner
Entity Name: WOWSJ CORPORATION
Entity Title: Not reported
Affiliation Address: 145 E MANCHESTER BLVD
Affiliation City: INGLEWOOD
Affiliation State: CA
Affiliation Country: United States
Affiliation Zip: 90301
Affiliation Phone: (310) 677-7525

Affiliation Type Desc: Document Preparer
Entity Name: HEE KYUNG KIM
Entity Title: Not reported
Affiliation Address: Not reported
Affiliation City: Not reported
Affiliation State: Not reported
Affiliation Country: Not reported
Affiliation Zip: Not reported
Affiliation Phone: Not reported

Affiliation Type Desc: Environmental Contact
Entity Name: SANGRAE NAM
Entity Title: Not reported
Affiliation Address: 145 E MANCHESTER BLVD
Affiliation City: INGLEWOOD
Affiliation State: CA
Affiliation Country: Not reported
Affiliation Zip: 90301

Map ID
Direction
Distance
Elevation

MAP FINDINGS

Site

Database(s)

EDR ID Number
EPA ID Number

WOWSJ MART (Continued)

S118689693

Affiliation Phone: Not reported

Affiliation Type Desc: Operator
Entity Name: WOWSJ CORPORATION
Entity Title: Not reported
Affiliation Address: Not reported
Affiliation City: Not reported
Affiliation State: Not reported
Affiliation Country: Not reported
Affiliation Zip: Not reported
Affiliation Phone: (213) 200-7465

Affiliation Type Desc: Parent Corporation
Entity Name: WOWSJ MART
Entity Title: Not reported
Affiliation Address: Not reported
Affiliation City: Not reported
Affiliation State: Not reported
Affiliation Country: Not reported
Affiliation Zip: Not reported
Affiliation Phone: Not reported

Affiliation Type Desc: CUPA District
Entity Name: Los Angeles County Fire
Entity Title: Not reported
Affiliation Address: 5825 Rickenbacker Road
Affiliation City: Commerce
Affiliation State: CA
Affiliation Country: Not reported
Affiliation Zip: 90040-3027
Affiliation Phone: (323) 890-4000

Affiliation Type Desc: Legal Owner
Entity Name: WOWSJ CORPORATION
Entity Title: Not reported
Affiliation Address: 145 E. MANCHESTER BLVD.
Affiliation City: INGLEWOOD
Affiliation State: CA
Affiliation Country: United States
Affiliation Zip: 90301
Affiliation Phone: (213) 200-7465

Affiliation Type Desc: Property Owner
Entity Name: BONG SANG LIM
Entity Title: Not reported
Affiliation Address: 2526 TIFFANY PLACE
Affiliation City: FULLERTON
Affiliation State: CA
Affiliation Country: United States
Affiliation Zip: 92833
Affiliation Phone: (310) 672-5243

HWTS:

Name: WOWSJ MART
Address: 145 E MANCHESTER BLVD
Address 2: Not reported

Map ID
 Direction
 Distance
 Elevation

MAP FINDINGS

Site

Database(s)

EDR ID Number
 EPA ID Number

WOWSJ MART (Continued)

S118689693

City,State,Zip: INGLEWOOD, CA 90301
 EPA ID: CAL000383386
 Inactive Date: Not reported
 Create Date: 03/11/2013
 Last Act Date: 07/15/2020
 Mailing Name: Not reported
 Mailing Address: 145 E MANCHESTER BLVD
 Mailing Address 2: Not reported
 Mailing City,State,Zip: INGLEWOOD, CA 90301
 Owner Name: HEE KYUNG KIM
 Owner Address: 145 E MANCHESTER BLVD
 Owner Address 2: Not reported
 Owner City,State,Zip: INGLEWOOD, CA 90301
 Contact Name: HEE KYUNG KIM
 Contact Address: 145 E MANCHESTER BLVD
 Contact Address 2: Not reported
 City,State,Zip: INGLEWOOD, CA 90301

NAICS:

EPA ID: CAL000383386
 Create Date: 2013-03-11 09:14:22.973
 NAICS Code: 44719
 NAICS Description: Other Gasoline Stations
 Issued EPA ID Date: 2013-03-11 09:14:22.95700
 Inactive Date: Not reported
 Facility Name: WOWSJ MART
 Facility Address: 145 E MANCHESTER BLVD
 Facility Address 2: Not reported
 Facility City: INGLEWOOD
 Facility County: Not reported
 Facility State: CA
 Facility Zip: 90301

AB302
SSW
< 1/8
0.102 mi.
540 ft.

WOWSJ MART
145 E MANCHESTER BLVD
INGLEWOOD, CA 90301

RCRA NonGen / NLR 1024837615
CAL000383386

Site 13 of 14 in cluster AB

Relative:
Lower
Actual:
126 ft.

RCRA NonGen / NLR:
 Date Form Received by Agency: 2013-03-11 00:00:00.0
 Handler Name: WOWSJ MART
 Handler Address: 145 E MANCHESTER BLVD
 Handler City,State,Zip: INGLEWOOD, CA 90301
 EPA ID: CAL000383386
 Contact Name: HEE KYUNG KIM
 Contact Address: 145 E MANCHESTER BLVD
 Contact City,State,Zip: INGLEWOOD, CA 90301
 Contact Telephone: 310-677-7525
 Contact Fax: Not reported
 Contact Email: SANGRAENAM@GMAIL.COM
 Contact Title: Not reported
 EPA Region: 09
 Land Type: Not reported
 Federal Waste Generator Description: Not a generator, verified
 Non-Notifier: Not reported
 Biennial Report Cycle: Not reported

Map ID
 Direction
 Distance
 Elevation

MAP FINDINGS

Site

Database(s)

EDR ID Number
 EPA ID Number

WOWSJ MART (Continued)

1024837615

Accessibility:	Not reported
Active Site Indicator:	Handler Activities
State District Owner:	Not reported
State District:	Not reported
Mailing Address:	145 E MANCHESTER BLVD
Mailing City, State, Zip:	INGLEWOOD, CA 90301
Owner Name:	HEE KYUNG KIM
Owner Type:	Other
Operator Name:	HEE KYUNG KIM
Operator Type:	Other
Short-Term Generator Activity:	No
Importer Activity:	No
Mixed Waste Generator:	No
Transporter Activity:	No
Transfer Facility Activity:	No
Recycler Activity with Storage:	No
Small Quantity On-Site Burner Exemption:	No
Smelting Melting and Refining Furnace Exemption:	No
Underground Injection Control:	No
Off-Site Waste Receipt:	No
Universal Waste Indicator:	Yes
Universal Waste Destination Facility:	Yes
Federal Universal Waste:	No
Active Site Fed-Reg Treatment Storage and Disposal Facility:	Not reported
Active Site Converter Treatment storage and Disposal Facility:	Not reported
Active Site State-Reg Treatment Storage and Disposal Facility:	Not reported
Active Site State-Reg Handler:	---
Federal Facility Indicator:	Not reported
Hazardous Secondary Material Indicator:	N
Sub-Part K Indicator:	Not reported
Commercial TSD Indicator:	No
Treatment Storage and Disposal Type:	Not reported
2018 GPRA Permit Baseline:	Not on the Baseline
2018 GPRA Renewals Baseline:	Not on the Baseline
Permit Renewals Workload Universe:	Not reported
Permit Workload Universe:	Not reported
Permit Progress Universe:	Not reported
Post-Closure Workload Universe:	Not reported
Closure Workload Universe:	Not reported
202 GPRA Corrective Action Baseline:	No
Corrective Action Workload Universe:	No
Subject to Corrective Action Universe:	No
Non-TSDFs Where RCRA CA has Been Imposed Universe:	No
TSDFs Potentially Subject to CA Under 3004 (u)/(v) Universe:	No
TSDFs Only Subject to CA under Discretionary Auth Universe:	No
Corrective Action Priority Ranking:	No NCAPS ranking
Environmental Control Indicator:	No
Institutional Control Indicator:	No
Human Exposure Controls Indicator:	N/A
Groundwater Controls Indicator:	N/A
Operating TSDF Universe:	Not reported
Full Enforcement Universe:	Not reported
Significant Non-Complier Universe:	No
Unaddressed Significant Non-Complier Universe:	No
Addressed Significant Non-Complier Universe:	No
Significant Non-Complier With a Compliance Schedule Universe:	No
Financial Assurance Required:	Not reported

Map ID
Direction
Distance
Elevation

MAP FINDINGS

Site

Database(s)

EDR ID Number
EPA ID Number

WOWSJ MART (Continued)

1024837615

Handler Date of Last Change: 2018-09-06 17:02:05.0
Recognized Trader-Importer: No
Recognized Trader-Exporter: No
Importer of Spent Lead Acid Batteries: No
Exporter of Spent Lead Acid Batteries: No
Recycler Activity Without Storage: No
Manifest Broker: No
Sub-Part P Indicator: No

Handler - Owner Operator:

Owner/Operator Indicator: Owner
Owner/Operator Name: HEE KYUNG KIM
Legal Status: Other
Date Became Current: Not reported
Date Ended Current: Not reported
Owner/Operator Address: 145 E MANCHESTER BLVD
Owner/Operator City,State,Zip: INGLEWOOD, CA 90301
Owner/Operator Telephone: 310-677-7525
Owner/Operator Telephone Ext: Not reported
Owner/Operator Fax: Not reported
Owner/Operator Email: Not reported

Owner/Operator Indicator: Operator
Owner/Operator Name: HEE KYUNG KIM
Legal Status: Other
Date Became Current: Not reported
Date Ended Current: Not reported
Owner/Operator Address: 145 E MANCHESTER BLVD
Owner/Operator City,State,Zip: INGLEWOOD, CA 90301
Owner/Operator Telephone: 310-677-7525
Owner/Operator Telephone Ext: Not reported
Owner/Operator Fax: Not reported
Owner/Operator Email: Not reported

Historic Generators:

Receive Date: 2013-03-11 00:00:00.0
Handler Name: WOWSJ MART
Federal Waste Generator Description: Not a generator, verified
State District Owner: Not reported
Large Quantity Handler of Universal Waste: No
Recognized Trader Importer: No
Recognized Trader Exporter: No
Spent Lead Acid Battery Importer: No
Spent Lead Acid Battery Exporter: No
Current Record: Yes
Non Storage Recycler Activity: Not reported
Electronic Manifest Broker: Not reported

List of NAICS Codes and Descriptions:

NAICS Code: 44719
NAICS Description: OTHER GASOLINE STATIONS

Facility Has Received Notices of Violations:

Violations: No Violations Found

Map ID
Direction
Distance
Elevation

MAP FINDINGS

Site

Database(s)

EDR ID Number
EPA ID Number

WOWSJ MART (Continued)

1024837615

Evaluation Action Summary:
Evaluations:

No Evaluations Found

AB303
SSW
< 1/8
0.102 mi.
540 ft.

WOWSJ MART
145 E MANCHESTER BLVD
INGLEWOOD, CA 90301

LOS ANGELES CO. HMS

UST **U003984027**
N/A

Site 14 of 14 in cluster AB

Relative:
Lower
Actual:
126 ft.

UST:
Name: LIM'S TEXACO
Address: 145 E MANCHESTER BLVD
City,State,Zip: INGLEWOOD, CA 90301
Facility ID: 22027
Permitting Agency: LOS ANGELES COUNTY
Latitude: 33.9631741
Longitude: -118.3523288

Name: WOWSJ MART
Address: 145 E MANCHESTER BLVD
City,State,Zip: INGLEWOOD, CA 90301
Facility ID: LACoFA0017377
Permitting Agency: Los Angeles County Fire Department
Latitude: 33.96181
Longitude: -118.35378

LOS ANGELES CO. HMS:
Name: LIM'S TEXACO
Address: 145 E MANCHESTER BLVD
City,State,Zip: INGLEWOOD, CA 903011715
Region: LA
Permit Category: T
Facility Id: 010031-022027
Facility Type: 0
Facility Status: Closed
Area: 2E
Permit Number: 000111084
Permit Status: Closed

AF304
South
< 1/8
0.103 mi.
544 ft.

SEIMEARS E A
334 S MARKET
INGLEWOOD, CA
Site 2 of 6 in cluster AF

EDR Hist Auto **1009114638**
N/A

Relative:
Lower
Actual:
140 ft.

EDR Hist Auto
Year: Name: Type:
1940 SEIMEARS E A AUTOMOBILE REPAIRING
1940 SEIMEARS E A AUTOMOBILE GARAGES

MAP FINDINGS

Map ID			EDR ID Number
Direction			EPA ID Number
Distance			
Elevation	Site	Database(s)	

AC308	EVERSOFT DRY CLEANERS	DRYCLEANERS	S108540814
South	218 E NUTWOOD ST		N/A
< 1/8	INGLEWOOD, CA 90301		
0.107 mi.			
564 ft.	Site 8 of 9 in cluster AC		

Relative:	DRYCLEANERS:		
Lower	Name:	EVERSOFT DRY CLEANERS	
	Address:	218 E NUTWOOD ST	
Actual:	City,State,Zip:	INGLEWOOD, CA 903012312	
132 ft.	EPA Id:	CAL000304342	
	NAICS Code:	333312	
	NAICS Description:	Commercial Laundry, Drycleaning, and Pressing Machine Manufacturing	
	SIC Code:	3582	
	SIC Description:	Commercial Laundry, Drycleaning and Pressing Machines	
	Create Date:	03/13/2006	
	Facility Active:	No	
	Inactive Date:	06/30/2016	
	Facility Addr2:	Not reported	
	Owner Name:	SONIA M VAQUIZ	
	Owner Address:	218 E NUTWOOD AVE	
	Owner Address 2:	Not reported	
	Owner Telephone:	3104123813	
	Contact Name:	SONIA VAQUIZ/R ESCOBAR/OWNER	
	Contact Address:	218 E NUTWOOD AVE	
	Contact Address 2:	Not reported	
	Contact Telephone:	3104123810	
	Contact Fax:	Not reported	
	Mailing Name:	Not reported	
	Mailing Address 1:	218 E NUTWOOD ST	
	Mailing Address 2:	Not reported	
	Mailing City:	INGLEWOOD	
	Mailing State:	CA	
	Mailing Zip:	903012312	
	Owner Fax:	0	
	Region Code:	3	
	Latitude:	33.960491	
	Longitude:	-118.353083	

AC309	EVERSOFT DRY CLEANERS	DRYCLEANERS	S121696445
South	218 E NUTWOOD AVE		N/A
< 1/8	INGLEWOOD, CA 90301		
0.107 mi.			
564 ft.	Site 9 of 9 in cluster AC		

Relative:	DRYCLEAN SOUTH COAST:		
Lower	Name:	EVERSOFT DRY CLEANERS	
	Address:	218 E NUTWOOD AVE	
Actual:	City,State,Zip:	INGLEWOOD, CA 90301	
132 ft.	Facility ID:	161589	
	Application Number:	503411	
	Permit Number:	G7310	
	Status:	A	
	Representative Name:	SONIA VAQUIZ	
	Representative Telephone:	310 4123813	
	Permit Status:	ACTIVE	
	BCAT Number:	000233	
	BCAT Description:	DRY CLEANING EQUIP PETROLEUM SOLVENT	
	CCAT Number:	Not reported	
	CCAT Description:	Not reported	

Map ID
 Direction
 Distance
 Elevation

MAP FINDINGS

Site

Database(s)

EDR ID Number
 EPA ID Number

EVERSOFT DRY CLEANERS (Continued)

S121696445

UTM East: 374.97000122
 UTM North: 3758.4099121
 Application Date: 11/03/2009
 PO Issue Date: 02/11/2010
 NAICS Code: 812320
 SIC Code: 9999

AF310
South
 < 1/8
 0.107 mi.
 564 ft.

WALKER 0 B
320 S MARKET
INGLEWOOD, CA

EDR Hist Auto 1009114964
N/A

Site 5 of 6 in cluster AF

Relative: EDR Hist Auto
Lower

Actual: 140 ft.	Year: Name: 1935 WALKER 0 B	Type: AUTOMOBILE REPAIRING
---------------------------	--------------------------------	-------------------------------

AF311
South
 < 1/8
 0.108 mi.
 568 ft.

FETSCH L N
324 S MARKET
INGLEWOOD, CA

EDR Hist Cleaner 1009213099
N/A

Site 6 of 6 in cluster AF

Relative: EDR Hist Cleaner
Lower

Actual: 140 ft.	Year: Name: 1935 FETSCH L N 1940 FETSCH L N	Type: CLOTHES PRESSERS AND CLEANERS CLOTHES PRESSERS AND CLEANERS
---------------------------	---	---

AJ312
West
 < 1/8
 0.111 mi.
 584 ft.

MACK'S TEXACO SERVICE
300 N LA BREA AVE
INGLEWOOD, CA 90300

EDR Hist Auto 1008993877
N/A

Site 1 of 5 in cluster AJ

Relative: EDR Hist Auto
Lower

Actual: 131 ft.	Year: Name: 1960 MACK'S TEXACO SERVICE 1973 DELGADO FRANCISCO G 1974 DELGADO FRANCISCO G 1975 DELGADO FRANCISCO G 1976 DELGADO FRANCISCO G 1977 DELGADO FRANCISCO G 1978 DELGADO FRANCISCO G 1979 DELGADO FRANCISCO G 1980 DELGADO FRANCISCO G 1982 DELGADOS AUTOMOTIVE 1983 DELGADOS AUTOMOTIVE 1985 DELGADOS AUTOMOTIVE 1986 DELGADOS AUTOMOTIVE 1987 DELGADOS AUTOMOTIVE 1988 DELGADOS AUTOMOTIVE 1989 DELGADOS AUTOMOTIVE	Type: Not reported Gasoline Service Stations Gasoline Service Stations General Automotive Repair Shops General Automotive Repair Shops General Automotive Repair Shops General Automotive Repair Shops General Automotive Repair Shops General Automotive Repair Shops General Automotive Repair Shops General Automotive Repair Shops General Automotive Repair Shops General Automotive Repair Shops General Automotive Repair Shops General Automotive Repair Shops General Automotive Repair Shops General Automotive Repair Shops General Automotive Repair Shops
---------------------------	---	--

Map ID
 Direction
 Distance
 Elevation

MAP FINDINGS

Site

Database(s)

EDR ID Number
 EPA ID Number

MACK'S TEXACO SERVICE (Continued)

1008993877

1990	DELGADOS AUTOMOTIVE	General Automotive Repair Shops
1991	DELGADOS AUTOMOTIVE	General Automotive Repair Shops
1992	DELGADOS AUTOMOTIVE	General Automotive Repair Shops
1993	DELGADOS AUTOMOTIVE	General Automotive Repair Shops
1994	DELGADOS AUTOMOTIVE	General Automotive Repair Shops
1995	DELGADOS AUTOMOTIVE	General Automotive Repair Shops
1996	DELGADOS AUTOMOTIVE	General Automotive Repair Shops
1997	DELGADOS AUTOMOTIVE	General Automotive Repair Shops
1998	DELGADOS AUTOMOTIVE	General Automotive Repair Shops
1999	DELGADOS AUTOMOTIVE	General Automotive Repair Shops
2000	DELGADOS AUTOMOTIVE	General Automotive Repair Shops
2001	DELGADOS AUTOMOTIVE	General Automotive Repair Shops
2002	DELGADOS AUTOMOTIVE	General Automotive Repair Shops
2003	DELGADOS AUTOMOTIVE	General Automotive Repair Shops
2004	DELGARDO AUTOMOTIVE	General Automotive Repair Shops
2004	DELGADOS AUTOMOTIVE	General Automotive Repair Shops
2005	DELGARDO AUTOMOTIVE	General Automotive Repair Shops
2005	DELGADOS AUTOMOTIVE	General Automotive Repair Shops
2005	BAJA TIRES & AUTO SERVICE	Auto And Home Supply Stores, NEC
2005	BAJA TIRES & AUTO SERVICE	Automotive Repair Shops, NEC
2006	BAJA TIRES & AUTO SERVICE	Automotive Repair Shops, NEC
2006	BAJA TIRES & AUTO SERVICE	Auto And Home Supply Stores, NEC
2006	DELGARDO AUTOMOTIVE	General Automotive Repair Shops
2007	BAJA TIRES & AUTO SERVICE	Automotive Repair Shops, NEC
2007	DELGARDO AUTOMOTIVE	General Automotive Repair Shops
2008	DELGARDO AUTOMOTIVE	General Automotive Repair Shops
2008	BAJA TIRES & AUTO SERVICE	Automotive Repair Shops, NEC
2009	BAJA TIRES & AUTO SERVICE	Automotive Repair Shops, NEC
2010	BAJA TIRES & AUTO SERVICE	Automotive Repair Shops, NEC
2011	BAJA TIRES & AUTO SERVICE	Automotive Repair Shops, NEC
2012	BAJA TIRES & AUTO SERVICE	Automotive Repair Shops, NEC
2013	BAJA TIRES & AUTO SERVICE	Automotive Repair Shops, NEC
2014	BAJA TIRES & AUTO SERVICE	Automotive Repair Shops, NEC

AJ313
West
< 1/8
0.111 mi.
584 ft.

DELGADOS AUTOMOTIVE
300 N LA BREA
INGLEWOOD, CA 90301
Site 2 of 5 in cluster AJ

RCRA-SQG **1000596490**
HAULERS **CAD983604620**
FINDS
ECHO

Relative:
Lower
Actual:
131 ft.

RCRA-SQG:
 Date Form Received by Agency: 1991-09-04 00:00:00.0
 Handler Name: DELGADOS AUTOMOTIVE
 Handler Address: 300 N LA BREA
 Handler City,State,Zip: INGLEWOOD, CA 90301
 EPA ID: CAD983604620
 Contact Name: JOSE PORTERO
 Contact Address: 300 N LA BREA
 Contact City,State,Zip: INGLEWOOD, CA 90301
 Contact Telephone: 213-670-8120
 Contact Fax: Not reported
 Contact Email: Not reported
 Contact Title: Not reported
 EPA Region: 09
 Land Type: Private
 Federal Waste Generator Description: Small Quantity Generator
 Non-Notifier: Not reported
 Biennial Report Cycle: Not reported

Map ID
 Direction
 Distance
 Elevation

MAP FINDINGS

Site

Database(s)

EDR ID Number
 EPA ID Number

DELGADOS AUTOMOTIVE (Continued)

1000596490

Accessibility:	Not reported
Active Site Indicator:	Handler Activities
State District Owner:	Not reported
State District:	Not reported
Mailing Address:	300 N LA BREA
Mailing City, State, Zip:	INGLEWOOD, CA 90301
Owner Name:	FRANK DELGADO
Owner Type:	Private
Operator Name:	Not reported
Operator Type:	Not reported
Short-Term Generator Activity:	No
Importer Activity:	No
Mixed Waste Generator:	No
Transporter Activity:	No
Transfer Facility Activity:	No
Recycler Activity with Storage:	No
Small Quantity On-Site Burner Exemption:	No
Smelting Melting and Refining Furnace Exemption:	No
Underground Injection Control:	No
Off-Site Waste Receipt:	No
Universal Waste Indicator:	No
Universal Waste Destination Facility:	No
Federal Universal Waste:	No
Active Site Fed-Reg Treatment Storage and Disposal Facility:	Not reported
Active Site Converter Treatment storage and Disposal Facility:	Not reported
Active Site State-Reg Treatment Storage and Disposal Facility:	Not reported
Active Site State-Reg Handler:	---
Federal Facility Indicator:	Not reported
Hazardous Secondary Material Indicator:	NN
Sub-Part K Indicator:	Not reported
Commercial TSD Indicator:	No
Treatment Storage and Disposal Type:	Not reported
2018 GPRA Permit Baseline:	Not on the Baseline
2018 GPRA Renewals Baseline:	Not on the Baseline
Permit Renewals Workload Universe:	Not reported
Permit Workload Universe:	Not reported
Permit Progress Universe:	Not reported
Post-Closure Workload Universe:	Not reported
Closure Workload Universe:	Not reported
202 GPRA Corrective Action Baseline:	No
Corrective Action Workload Universe:	No
Subject to Corrective Action Universe:	No
Non-TSDs Where RCRA CA has Been Imposed Universe:	No
TSDs Potentially Subject to CA Under 3004 (u)/(v) Universe:	No
TSDs Only Subject to CA under Discretionary Auth Universe:	No
Corrective Action Priority Ranking:	No NCAPS ranking
Environmental Control Indicator:	No
Institutional Control Indicator:	No
Human Exposure Controls Indicator:	N/A
Groundwater Controls Indicator:	N/A
Operating TSDF Universe:	Not reported
Full Enforcement Universe:	Not reported
Significant Non-Complier Universe:	No
Unaddressed Significant Non-Complier Universe:	No
Addressed Significant Non-Complier Universe:	No
Significant Non-Complier With a Compliance Schedule Universe:	No
Financial Assurance Required:	Not reported

Map ID
Direction
Distance
Elevation

MAP FINDINGS

Site

Database(s)

EDR ID Number
EPA ID Number

DELGADOS AUTOMOTIVE (Continued)

1000596490

Handler Date of Last Change: 2002-06-27 03:35:38.0
Recognized Trader-Importer: No
Recognized Trader-Exporter: No
Importer of Spent Lead Acid Batteries: No
Exporter of Spent Lead Acid Batteries: No
Recycler Activity Without Storage: Not reported
Manifest Broker: Not reported
Sub-Part P Indicator: No

Handler - Owner Operator:

Owner/Operator Indicator: Owner
Owner/Operator Name: FRANK DELGADO
Legal Status: Private
Date Became Current: Not reported
Date Ended Current: Not reported
Owner/Operator Address: 300 N LA BREA
Owner/Operator City,State,Zip: INGLEWOOD, CA 90301
Owner/Operator Telephone: 213-671-1515
Owner/Operator Telephone Ext: Not reported
Owner/Operator Fax: Not reported
Owner/Operator Email: Not reported

Historic Generators:

Receive Date: 1991-09-04 00:00:00.0
Handler Name: DELGADOS AUTOMOTIVE
Federal Waste Generator Description: Small Quantity Generator
State District Owner: Not reported
Large Quantity Handler of Universal Waste: No
Recognized Trader Importer: No
Recognized Trader Exporter: No
Spent Lead Acid Battery Importer: No
Spent Lead Acid Battery Exporter: No
Current Record: Yes
Non Storage Recycler Activity: Not reported
Electronic Manifest Broker: Not reported

List of NAICS Codes and Descriptions:

NAICS Code: 811111
NAICS Description: GENERAL AUTOMOTIVE REPAIR

Facility Has Received Notices of Violations:

Violations: No Violations Found

Evaluation Action Summary:

Evaluations: No Evaluations Found

HAULERS:

Name: CINCO TIRES & AUTO REPAIR
Address: 300 N LA BREA AVE
City,State,Zip: INGLEWOOD, CA 90302-3407
Facility ID: 1521123
Facility Phone: (310) 671-1515

Map ID
Direction
Distance
Elevation

MAP FINDINGS

Site

Database(s)

EDR ID Number
EPA ID Number

DELGADOS AUTOMOTIVE (Continued)

1000596490

Business Email Address: cincotires@yahoo.com
Contact Person: Luis E. Cinco
Mailing Address: 300 N La Brea Ave
Mailing City: Inglewood
Mailing State: CA
Mailing Zip: 90302-3407
Mailing County: Not reported
Mailing Phone: (310) 671-1515
Current Status: Active Business
Current Hauler Status: Hauler - Registered
Accepting Tires From Public: No
Regulatory Status Last Changed: 2/15/2008
Business Types: Tire Dealer; Hauler (Com Car, Ag, Gov Exempt)

FINDS:

Registry ID: 110002859979

Click Here:

Environmental Interest/Information System:

RCRAInfo is a national information system that supports the Resource Conservation and Recovery Act (RCRA) program through the tracking of events and activities related to facilities that generate, transport, and treat, store, or dispose of hazardous waste. RCRAInfo allows RCRA program staff to track the notification, permit, compliance, and corrective action activities required under RCRA.

[Click this hyperlink](#) while viewing on your computer to access additional FINDS: detail in the EDR Site Report.

ECHO:

Envid: 1000596490
Registry ID: 110002859979
DFR URL: <http://echo.epa.gov/detailed-facility-report?fid=110002859979>
Name: DELGADOS AUTOMOTIVE
Address: 300 N LA BREA
City,State,Zip: INGLEWOOD, CA 90301

AH314
SSW
< 1/8
0.115 mi.
609 ft.

NEMOY JACOB
104 E QUEEN
INGLEWOOD, CA
Site 2 of 2 in cluster AH

EDR Hist Cleaner 1009213505
N/A

Relative:
Lower

EDR Hist Cleaner

Actual:
126 ft.

Year: Name:
1935 NEMOY JACOB

Type:
CLOTHES PRESSERS AND CLEANERS

Map ID
 Direction
 Distance
 Elevation

MAP FINDINGS

Site

Database(s)

EDR ID Number
 EPA ID Number

315
ESE
< 1/8
0.121 mi.
638 ft.

DEREK TAYLOR
232 N HILLCREST BLVD
INGLEWOOD, CA 90301

RCRA NonGen / NLR

1026162860
CAC003062848

Relative:
Higher
Actual:
164 ft.

RCRA NonGen / NLR:		2020-04-09 00:00:00.0
Date Form Received by Agency:		
Handler Name:	DEREK TAYLOR	
Handler Address:		232 N HILLCREST BLVD
Handler City,State,Zip:		INGLEWOOD, CA 90301-1311
EPA ID:		CAC003062848
Contact Name:		DEREK TAYLOR
Contact Address:		232 N HILLCREST BLVD
Contact City,State,Zip:		INGLEWOOD, CA 90301-1311
Contact Telephone:		323-400-8142
Contact Fax:		Not reported
Contact Email:		NANCYRUIZ@ALLIANCE-ENVIRO.COM
Contact Title:		Not reported
EPA Region:		09
Land Type:		Not reported
Federal Waste Generator Description:		Not a generator, verified
Non-Notifier:		Not reported
Biennial Report Cycle:		Not reported
Accessibility:		Not reported
Active Site Indicator:		Not reported
State District Owner:		Not reported
State District:		Not reported
Mailing Address:		232 N HILLCREST BLVD
Mailing City,State,Zip:		INGLEWOOD, CA 90301-1311
Owner Name:		DEREK TAYLOR
Owner Type:		Other
Operator Name:		DEREK TAYLOR
Operator Type:		Other
Short-Term Generator Activity:		No
Importer Activity:		No
Mixed Waste Generator:		No
Transporter Activity:		No
Transfer Facility Activity:		No
Recycler Activity with Storage:		No
Small Quantity On-Site Burner Exemption:		No
Smelting Melting and Refining Furnace Exemption:		No
Underground Injection Control:		No
Off-Site Waste Receipt:		No
Universal Waste Indicator:		No
Universal Waste Destination Facility:		No
Federal Universal Waste:		No
Active Site Fed-Reg Treatment Storage and Disposal Facility:		Not reported
Active Site Converter Treatment storage and Disposal Facility:		Not reported
Active Site State-Reg Treatment Storage and Disposal Facility:		Not reported
Active Site State-Reg Handler:		---
Federal Facility Indicator:		Not reported
Hazardous Secondary Material Indicator:		N
Sub-Part K Indicator:		Not reported
Commercial TSD Indicator:		No
Treatment Storage and Disposal Type:		Not reported
2018 GPRA Permit Baseline:		Not on the Baseline
2018 GPRA Renewals Baseline:		Not on the Baseline
Permit Renewals Workload Universe:		Not reported

Map ID
Direction
Distance
Elevation

MAP FINDINGS

Site

Database(s)

EDR ID Number
EPA ID Number

DEREK TAYLOR (Continued)

1026162860

Permit Workload Universe:	Not reported
Permit Progress Universe:	Not reported
Post-Closure Workload Universe:	Not reported
Closure Workload Universe:	Not reported
202 GPRA Corrective Action Baseline:	No
Corrective Action Workload Universe:	No
Subject to Corrective Action Universe:	No
Non-TSDFs Where RCRA CA has Been Imposed Universe:	No
TSDFs Potentially Subject to CA Under 3004 (u)/(v) Universe:	No
TSDFs Only Subject to CA under Discretionary Auth Universe:	No
Corrective Action Priority Ranking:	No NCAPS ranking
Environmental Control Indicator:	No
Institutional Control Indicator:	No
Human Exposure Controls Indicator:	N/A
Groundwater Controls Indicator:	N/A
Operating TSDF Universe:	Not reported
Full Enforcement Universe:	Not reported
Significant Non-Complier Universe:	No
Unaddressed Significant Non-Complier Universe:	No
Addressed Significant Non-Complier Universe:	No
Significant Non-Complier With a Compliance Schedule Universe:	No
Financial Assurance Required:	Not reported
Handler Date of Last Change:	2020-04-24 18:56:20.0
Recognized Trader-Importer:	No
Recognized Trader-Exporter:	No
Importer of Spent Lead Acid Batteries:	No
Exporter of Spent Lead Acid Batteries:	No
Recycler Activity Without Storage:	No
Manifest Broker:	No
Sub-Part P Indicator:	No

Handler - Owner Operator:

Owner/Operator Indicator:	Owner
Owner/Operator Name:	DEREK TAYLOR
Legal Status:	Other
Date Became Current:	Not reported
Date Ended Current:	Not reported
Owner/Operator Address:	232 N HILLCREST BLVD
Owner/Operator City,State,Zip:	INGLEWOOD, CA 90301-1311
Owner/Operator Telephone:	323-400-8142
Owner/Operator Telephone Ext:	Not reported
Owner/Operator Fax:	Not reported
Owner/Operator Email:	Not reported

Owner/Operator Indicator:	Operator
Owner/Operator Name:	DEREK TAYLOR
Legal Status:	Other
Date Became Current:	Not reported
Date Ended Current:	Not reported
Owner/Operator Address:	232 N HILLCREST BLVD
Owner/Operator City,State,Zip:	INGLEWOOD, CA 90301-1311
Owner/Operator Telephone:	323-400-8142
Owner/Operator Telephone Ext:	Not reported
Owner/Operator Fax:	Not reported
Owner/Operator Email:	Not reported

Map ID
 Direction
 Distance
 Elevation

MAP FINDINGS

Site

Database(s)

EDR ID Number
 EPA ID Number

DEREK TAYLOR (Continued)

1026162860

Historic Generators:

Receive Date:	2020-04-09 00:00:00.0
Handler Name:	DEREK TAYLOR
Federal Waste Generator Description:	Not a generator, verified
State District Owner:	Not reported
Large Quantity Handler of Universal Waste:	No
Recognized Trader Importer:	No
Recognized Trader Exporter:	No
Spent Lead Acid Battery Importer:	No
Spent Lead Acid Battery Exporter:	No
Current Record:	Yes
Non Storage Recycler Activity:	Not reported
Electronic Manifest Broker:	Not reported

List of NAICS Codes and Descriptions:

NAICS Code:	56299
NAICS Description:	ALL OTHER WASTE MANAGEMENT SERVICES

Facility Has Received Notices of Violations:

Violations:	No Violations Found
-------------	---------------------

Evaluation Action Summary:

Evaluations:	No Evaluations Found
--------------	----------------------

AK316
SSW
< 1/8
0.122 mi.
643 ft.
Relative:
Lower
Actual:
129 ft.

PACIFIC BELL
301 S LA BREA
INGLEWOOD, CA 90301
Site 1 of 12 in cluster AK

RCRA-LQG **1000250301**
CERS HAZ WASTE **CAT080018765**
HIST UST
CERS TANKS
FINDS
ECHO
EMI
CERS

RCRA-LQG:

Date Form Received by Agency:	PACIFIC BELL	1981-01-15 00:00:00.0
Handler Name:		
Handler Address:		301 S LA BREA
Handler City,State,Zip:		INGLEWOOD, CA 90301
EPA ID:		CAT080018765
Contact Name:		ENVIRONMENTAL MANAGER
Contact Address:		301 S LA BREA
Contact City,State,Zip:		INGLEWOOD, CA 90301
Contact Telephone:		714-972-5116
Contact Fax:		Not reported
Contact Email:		Not reported
Contact Title:		Not reported
EPA Region:		09
Land Type:		Other
Federal Waste Generator Description:		Large Quantity Generator
Non-Notifier:		Not reported
Biennial Report Cycle:		Not reported
Accessibility:		Not reported
Active Site Indicator:		Handler Activities
State District Owner:		CA
State District:		3

Map ID
 Direction
 Distance
 Elevation

MAP FINDINGS

Site

Database(s)

EDR ID Number
 EPA ID Number

PACIFIC BELL (Continued)

1000250301

Mailing Address:	500 S MAIN S TOWER BOCC RM 260
Mailing City,State,Zip:	ORANGE, CA 92668
Owner Name:	THE PACIFIC TELEPHONE AND TELEGRAPH CO
Owner Type:	Private
Operator Name:	Not reported
Operator Type:	Not reported
Short-Term Generator Activity:	No
Importer Activity:	No
Mixed Waste Generator:	No
Transporter Activity:	Yes
Transfer Facility Activity:	No
Recycler Activity with Storage:	No
Small Quantity On-Site Burner Exemption:	No
Smelting Melting and Refining Furnace Exemption:	No
Underground Injection Control:	No
Off-Site Waste Receipt:	No
Universal Waste Indicator:	No
Universal Waste Destination Facility:	No
Federal Universal Waste:	No
Active Site Fed-Reg Treatment Storage and Disposal Facility:	Not reported
Active Site Converter Treatment storage and Disposal Facility:	Not reported
Active Site State-Reg Treatment Storage and Disposal Facility:	Not reported
Active Site State-Reg Handler:	---
Federal Facility Indicator:	Not reported
Hazardous Secondary Material Indicator:	N
Sub-Part K Indicator:	Not reported
Commercial TSD Indicator:	No
Treatment Storage and Disposal Type:	Not reported
2018 GPRA Permit Baseline:	Not on the Baseline
2018 GPRA Renewals Baseline:	Not on the Baseline
Permit Renewals Workload Universe:	Not reported
Permit Workload Universe:	Not reported
Permit Progress Universe:	Not reported
Post-Closure Workload Universe:	Not reported
Closure Workload Universe:	Not reported
202 GPRA Corrective Action Baseline:	No
Corrective Action Workload Universe:	No
Subject to Corrective Action Universe:	No
Non-TSDFs Where RCRA CA has Been Imposed Universe:	No
TSDFs Potentially Subject to CA Under 3004 (u)/(v) Universe:	No
TSDFs Only Subject to CA under Discretionary Auth Universe:	No
Corrective Action Priority Ranking:	No NCAPS ranking
Environmental Control Indicator:	No
Institutional Control Indicator:	No
Human Exposure Controls Indicator:	N/A
Groundwater Controls Indicator:	N/A
Operating TSDF Universe:	Not reported
Full Enforcement Universe:	Not reported
Significant Non-Complier Universe:	No
Unaddressed Significant Non-Complier Universe:	No
Addressed Significant Non-Complier Universe:	No
Significant Non-Complier With a Compliance Schedule Universe:	No
Financial Assurance Required:	Not reported
Handler Date of Last Change:	2002-06-27 03:56:03.0
Recognized Trader-Importer:	No
Recognized Trader-Exporter:	No
Importer of Spent Lead Acid Batteries:	No

Map ID
Direction
Distance
Elevation

MAP FINDINGS

Site

Database(s)

EDR ID Number
EPA ID Number

PACIFIC BELL (Continued)

1000250301

Exporter of Spent Lead Acid Batteries: No
Recycler Activity Without Storage: No
Manifest Broker: No
Sub-Part P Indicator: No

Handler - Owner Operator:

Owner/Operator Indicator: Owner
Owner/Operator Name: THE PACIFIC TELEPHONE AND TELEGRAPH CO
Legal Status: Private
Date Became Current: Not reported
Date Ended Current: Not reported
Owner/Operator Address: NOT REQUIRED
Owner/Operator City,State,Zip: NOT REQUIRED, ME 99999
Owner/Operator Telephone: 415-555-1212
Owner/Operator Telephone Ext: Not reported
Owner/Operator Fax: Not reported
Owner/Operator Email: Not reported

Historic Generators:

Receive Date: 1981-01-15 00:00:00.0
Handler Name: PACIFIC BELL
Federal Waste Generator Description: Large Quantity Generator
State District Owner: CA
Large Quantity Handler of Universal Waste: No
Recognized Trader Importer: No
Recognized Trader Exporter: No
Spent Lead Acid Battery Importer: No
Spent Lead Acid Battery Exporter: No
Current Record: Yes
Non Storage Recycler Activity: Not reported
Electronic Manifest Broker: Not reported

List of NAICS Codes and Descriptions:

NAICS Codes: No NAICS Codes Found

Facility Has Received Notices of Violations:

Violations: No Violations Found

Evaluation Action Summary:

Evaluations: No Evaluations Found

CERS HAZ WASTE:

Name: AT&T CALIFORNIA - A2104
Address: 301 S LA BREA AVE
City,State,Zip: INGLEWOOD, CA 90301
Site ID: 430763
CERS ID: 10207651
CERS Description: Hazardous Waste Generator

HIST UST:

Name: PACIFIC BELL (A2-104)
Address: 301 S LA BREA AVE

Map ID
Direction
Distance
Elevation

MAP FINDINGS

Site

Database(s)

EDR ID Number
EPA ID Number

PACIFIC BELL (Continued)

1000250301

City,State,Zip: INGLEWOOD, CA 90301
File Number: Not reported
URL: Not reported
Region: STATE
Facility ID: 00000061274
Facility Type: Other
Other Type: SIC 4800
Contact Name: E.J. KOEHLER
Telephone: 4155426758
Owner Name: PACIFIC BELL
Owner Address: 370 THIRD STREET
Owner City,St,Zip: SAN FRANCISCO, CA 94107
Total Tanks: 0001

Tank Num: 001
Container Num: 1
Year Installed: 1975
Tank Capacity: 00010000
Tank Used for: PRODUCT
Type of Fuel: DIESEL
Container Construction Thickness: Not reported
Leak Detection: None

CERS TANKS:

Name: AT&T CALIFORNIA - A2104
Address: 301 S LA BREA AVE
City,State,Zip: INGLEWOOD, CA 90301
Site ID: 430763
CERS ID: 10207651
CERS Description: Underground Storage Tank

FINDS:

Registry ID: 110002948197

Click Here:

Environmental Interest/Information System:

California Hazardous Waste Tracking System - Datamart (HWTS-DATAMART) provides California with information on hazardous waste shipments for generators, transporters, and treatment, storage, and disposal facilities.

RCRAInfo is a national information system that supports the Resource Conservation and Recovery Act (RCRA) program through the tracking of events and activities related to facilities that generate, transport, and treat, store, or dispose of hazardous waste. RCRAInfo allows RCRA program staff to track the notification, permit, compliance, and corrective action activities required under RCRA.

Registry ID: 110055843128

Click Here:

Environmental Interest/Information System:

STATE MASTER

[Click this hyperlink](#) while viewing on your computer to access additional FINDS: detail in the EDR Site Report.

Map ID
Direction
Distance
Elevation

MAP FINDINGS

Site

Database(s)

EDR ID Number
EPA ID Number

PACIFIC BELL (Continued)

1000250301

ECHO:

Envid: 1000250301
Registry ID: 110002948197
DFR URL: <http://echo.epa.gov/detailed-facility-report?fid=110002948197>
Name: PACIFIC BELL
Address: 301 S LA BREA
City,State,Zip: INGLEWOOD, CA 90301

EMI:

Name: PACIFIC BELL
Address: 301 S LA BREA AV
City,State,Zip: INGLEWOOD, CA 90301
Year: 1987
County Code: 19
Air Basin: SC
Facility ID: 11573
Air District Name: SC
SIC Code: 4922
Air District Name: SOUTH COAST AQMD
Community Health Air Pollution Info System: Not reported
Consolidated Emission Reporting Rule: Not reported
Total Organic Hydrocarbon Gases Tons/Yr: 0
Reactive Organic Gases Tons/Yr: 0
Carbon Monoxide Emissions Tons/Yr: 0
NOX - Oxides of Nitrogen Tons/Yr: 0
SOX - Oxides of Sulphur Tons/Yr: 0
Particulate Matter Tons/Yr: 0
Part. Matter 10 Micrometers and Smlr Tons/Yr:0

Name: PACIFIC BELL
Address: 301 S LA BREA AV
City,State,Zip: INGLEWOOD, CA 90301
Year: 1990
County Code: 19
Air Basin: SC
Facility ID: 11573
Air District Name: SC
SIC Code: 4813
Air District Name: SOUTH COAST AQMD
Community Health Air Pollution Info System: Not reported
Consolidated Emission Reporting Rule: Not reported
Total Organic Hydrocarbon Gases Tons/Yr: 0
Reactive Organic Gases Tons/Yr: 0
Carbon Monoxide Emissions Tons/Yr: 0
NOX - Oxides of Nitrogen Tons/Yr: 0
SOX - Oxides of Sulphur Tons/Yr: 0
Particulate Matter Tons/Yr: 0
Part. Matter 10 Micrometers and Smlr Tons/Yr:0

Name: PACIFIC BELL
Address: 301 S LA BREA AVE
City,State,Zip: INGLEWOOD, CA 90301
Year: 1996
County Code: 19
Air Basin: SC
Facility ID: 11573

Map ID
Direction
Distance
Elevation

MAP FINDINGS

Site

Database(s)

EDR ID Number
EPA ID Number

PACIFIC BELL (Continued)

1000250301

Air District Name: SC
SIC Code: 4810
Air District Name: SOUTH COAST AQMD
Community Health Air Pollution Info System: Not reported
Consolidated Emission Reporting Rule: Not reported
Total Organic Hydrocarbon Gases Tons/Yr: 0
Reactive Organic Gases Tons/Yr: 0
Carbon Monoxide Emissions Tons/Yr: 0
NOX - Oxides of Nitrogen Tons/Yr: 0
SOX - Oxides of Sulphur Tons/Yr: 0
Particulate Matter Tons/Yr: 0
Part. Matter 10 Micrometers and Smllr Tons/Yr:0

CERS:

Name: AT&T CALIFORNIA - A2104
Address: 301 S LA BREA AVE
City,State,Zip: INGLEWOOD, CA 90301
Site ID: 430763
CERS ID: 10207651
CERS Description: Chemical Storage Facilities

Violations:

Site ID: 430763
Site Name: AT&T California - A2104
Violation Date: 01-18-2017
Citation: HSC 6.7 25290.1(c), 25290.2(c), 25291(a)(2), 25292(e) - California Health and Safety Code, Chapter 6.7, Section(s) 25290.1(c), 25290.2(c), 25291(a)(2), 25292(e)
Violation Description: Failure to maintain secondary containment (e.g. failure of secondary containment testing).
Violation Notes: Returned to compliance on 01/02/2018.
Violation Division: Los Angeles County Department of Public Works
Violation Program: UST
Violation Source: CERS

Evaluation:

Eval General Type: Compliance Evaluation Inspection
Eval Date: 01-09-2020
Violations Found: No
Eval Type: Routine done by local agency
Eval Notes: 420AN 208 FILL/STP/GENERATOR ROOM,TLS350+,FLAPPER VALVE OVFL,HLA ARE ONSITE,PHILTITE SPBK
Eval Division: Los Angeles County Department of Public Works
Eval Program: UST
Eval Source: CERS

Eval General Type: Compliance Evaluation Inspection
Eval Date: 01-18-2017
Violations Found: Yes
Eval Type: Routine done by local agency
Eval Notes: NOVCS-CTR DATED 041416 NOT TESTED TO 4" REQ'T;TLS350 PANEL;208 SMPS;/GENERATOR ROOM;420 ANN;DW AO SMITH PIPES;F/V & HLA OVERFILL
Eval Division: Los Angeles County Department of Public Works
Eval Program: UST
Eval Source: CERS

Eval General Type: Compliance Evaluation Inspection

Map ID
Direction
Distance
Elevation

MAP FINDINGS

Site

Database(s)

EDR ID Number
EPA ID Number

PACIFIC BELL (Continued)

1000250301

Eval Date: 01-18-2018
Violations Found: No
Eval Type: Routine done by local agency
Eval Notes: VR TLS-350 CERT 011818, SB989 041416, 021517. STEEL PRIMARY, FRP 2NDARY, 208 SUMP & GENERATOR LOW PT SENSORS, 420 ANNULAR. FLAPPER.
Eval Division: Los Angeles County Department of Public Works
Eval Program: UST
Eval Source: CERS

Eval General Type: Compliance Evaluation Inspection
Eval Date: 01-29-2016
Violations Found: No
Eval Type: Routine done by local agency
Eval Notes: CERS SUBMITTAL COMPLETE/ACCURATE;VR TLS-350,SMITH/STEEL PRODUCT PIPI NG,FG SW VENT,420 ANNULAR,208 SUMP
Eval Division: Los Angeles County Department of Public Works
Eval Program: UST
Eval Source: CERS

Eval General Type: Compliance Evaluation Inspection
Eval Date: 02-13-2015
Violations Found: No
Eval Type: Routine done by local agency
Eval Notes: VR TLS-350 CERT 2/13/15, SB989 5/14/13. SUMPS W/ 208 SENSORS, STEEL W/ FIBERGLASS SECONDARY, 420 ANNULAR, FLAPPER & OVERFILL ALARM.
Eval Division: Los Angeles County Department of Public Works
Eval Program: UST
Eval Source: CERS

Eval General Type: Compliance Evaluation Inspection
Eval Date: 04-12-2019
Violations Found: No
Eval Type: Routine done by local agency
Eval Notes: Casey Kerwin, Environmental Site Manager
Eval Division: Los Angeles County Fire Department
Eval Program: HMRRP
Eval Source: CERS

Eval General Type: Compliance Evaluation Inspection
Eval Date: 04-12-2019
Violations Found: No
Eval Type: Routine done by local agency
Eval Notes: Casey Kerwin, Environmental Site Manager
Eval Division: Los Angeles County Fire Department
Eval Program: HW
Eval Source: CERS

Eval General Type: Compliance Evaluation Inspection
Eval Date: 01-04-2019
Violations Found: No
Eval Type: Routine done by local agency
Eval Notes: MONITOR CERT 010419; OVERFILL PREV INSP-110518;TANK SIZE CERS 10,037 HMS-10,000; VR208 LOW PT SENSORS, 420 ANNULAR; FLAPPER.
Eval Division: Los Angeles County Department of Public Works
Eval Program: UST
Eval Source: CERS

Map ID
Direction
Distance
Elevation

MAP FINDINGS

Site

Database(s)

EDR ID Number
EPA ID Number

PACIFIC BELL (Continued)

1000250301

Eval General Type: Compliance Evaluation Inspection
Eval Date: 05-05-2015
Violations Found: No
Eval Type: Routine done by local agency
Eval Notes: Casey Kerwin, Environmental Site Manager Routine hazardous waste & hazardous materials inspection conducted at a telecommunication facility. Hazardous materials stored on site verified with reported quantities in CERS. No violations observed at time of inspection.

Eval Division: Los Angeles County Fire Department
Eval Program: HMRRP
Eval Source: CERS

Eval General Type: Compliance Evaluation Inspection
Eval Date: 05-05-2015
Violations Found: No
Eval Type: Routine done by local agency
Eval Notes: Casey Kerwin, Environmental Site Manager Routine hazardous waste & hazardous materials inspection conducted at a telecommunication facility. No violations observed at time of inspection.

Eval Division: Los Angeles County Fire Department
Eval Program: HW
Eval Source: CERS

Coordinates:
Site ID: 430763
Facility Name: AT&T California - A2104
Env Int Type Code: HMBP
Program ID: 10207651
Coord Name: Not reported
Ref Point Type Desc: Center of a facility or station.
Latitude: 33.960330
Longitude: -118.353380

Affiliation:
Affiliation Type Desc: Environmental Contact
Entity Name: AT&T EH&S Hotline - Option #1
Entity Title: Not reported
Affiliation Address: 308 S. Akard St., 17th Floor
Affiliation City: Dallas
Affiliation State: TX
Affiliation Country: Not reported
Affiliation Zip: 75202
Affiliation Phone: Not reported

Affiliation Type Desc: Facility Mailing Address
Entity Name: Mailing Address
Entity Title: Not reported
Affiliation Address: 308 S. Akard St., 17th Floor
Affiliation City: Dallas
Affiliation State: TX
Affiliation Country: Not reported
Affiliation Zip: 75202
Affiliation Phone: Not reported

Affiliation Type Desc: Operator
Entity Name: AT&T California

Map ID
Direction
Distance
Elevation

MAP FINDINGS

Site

Database(s)

EDR ID Number
EPA ID Number

PACIFIC BELL (Continued)

1000250301

Entity Title: Not reported
Affiliation Address: Not reported
Affiliation City: Not reported
Affiliation State: Not reported
Affiliation Country: Not reported
Affiliation Zip: Not reported
Affiliation Phone: (800) 566-9347

Affiliation Type Desc: UST Tank Operator
Entity Name: Pacific Bell Telephone Company dba AT&T California
Entity Title: Not reported
Affiliation Address: 308 S. Akard St., 17th Floor
Affiliation City: Dallas
Affiliation State: TX
Affiliation Country: United States
Affiliation Zip: 75202
Affiliation Phone: (800) 566-9347

Affiliation Type Desc: UST Permit Applicant
Entity Name: Sarah Bullock
Entity Title: Authorized Agent to AT&T
Affiliation Address: Not reported
Affiliation City: Not reported
Affiliation State: Not reported
Affiliation Country: Not reported
Affiliation Zip: Not reported
Affiliation Phone: (800) 566-9347

Affiliation Type Desc: UST Property Owner Name
Entity Name: Pacific Bell Telephone Company dba AT&T California
Entity Title: Not reported
Affiliation Address: 308 S. Akard St., 17th Floor
Affiliation City: Dallas
Affiliation State: TX
Affiliation Country: United States
Affiliation Zip: 75202
Affiliation Phone: (800) 566-9347

Affiliation Type Desc: Document Preparer
Entity Name: Peter Burnell, Sigma Consultants, Inc.
Entity Title: Not reported
Affiliation Address: Not reported
Affiliation City: Not reported
Affiliation State: Not reported
Affiliation Country: Not reported
Affiliation Zip: Not reported
Affiliation Phone: Not reported

Affiliation Type Desc: Parent Corporation
Entity Name: Pacific Bell Telephone Company dba AT&T California
Entity Title: Not reported
Affiliation Address: Not reported
Affiliation City: Not reported
Affiliation State: Not reported
Affiliation Country: Not reported
Affiliation Zip: Not reported
Affiliation Phone: Not reported

Map ID
Direction
Distance
Elevation

MAP FINDINGS

Site

Database(s)

EDR ID Number
EPA ID Number

PACIFIC BELL (Continued)

1000250301

Affiliation Type Desc: CUPA District
Entity Name: Los Angeles County Fire
Entity Title: Not reported
Affiliation Address: 5825 Rickenbacker Road
Affiliation City: Commerce
Affiliation State: CA
Affiliation Country: Not reported
Affiliation Zip: 90040-3027
Affiliation Phone: (323) 890-4000

Affiliation Type Desc: Identification Signer
Entity Name: Jeremy McGrue
Entity Title: National EPCRA Manager
Affiliation Address: Not reported
Affiliation City: Not reported
Affiliation State: Not reported
Affiliation Country: Not reported
Affiliation Zip: Not reported
Affiliation Phone: Not reported

Affiliation Type Desc: Legal Owner
Entity Name: Pacific Bell Telephone Company dba AT&T California
Entity Title: Not reported
Affiliation Address: 308 S. Akard St., 17th Floor
Affiliation City: Dallas
Affiliation State: TX
Affiliation Country: United States
Affiliation Zip: 75202
Affiliation Phone: (214) 464-1712

Affiliation Type Desc: Property Owner
Entity Name: Pacific Bell Telephone Company dba AT&T California
Entity Title: Not reported
Affiliation Address: 308 S. Akard St., 17th Floor
Affiliation City: Dallas
Affiliation State: TX
Affiliation Country: United States
Affiliation Zip: 75202
Affiliation Phone: (214) 464-1712

Affiliation Type Desc: UST Tank Owner
Entity Name: Pacific Bell Telephone Company dba AT&T California
Entity Title: Not reported
Affiliation Address: 308 S. Akard St., 17th Floor
Affiliation City: Dallas
Affiliation State: TX
Affiliation Country: United States
Affiliation Zip: 75202
Affiliation Phone: (800) 566-9347

Map ID
Direction
Distance
Elevation

MAP FINDINGS

Site

Database(s)

EDR ID Number
EPA ID Number

AK317 **PACIFIC BELL (A2-104)**
SSW **301 S LABREA**
< 1/8 **INGLEWOOD, CA 90301**
0.122 mi.
643 ft. **Site 2 of 12 in cluster AK**

HIST UST **S118413706**
N/A

Relative:
Lower
Actual:
129 ft.

HIST UST:
Name: PACIFIC BELL (A2-104)
Address: 301 S LABREA
City,State,Zip: INGLEWOOD, CA 90301
File Number: 00027B2E
URL: <http://geotracker.waterboards.ca.gov/ustpdfs/pdf/00027B2E.pdf>
Region: Not reported
Facility ID: Not reported
Facility Type: Not reported
Other Type: Not reported
Contact Name: Not reported
Telephone: Not reported
Owner Name: Not reported
Owner Address: Not reported
Owner City,St,Zip: Not reported
Total Tanks: Not reported

Tank Num: Not reported
Container Num: Not reported
Year Installed: Not reported
Tank Capacity: Not reported
Tank Used for: Not reported
Type of Fuel: Not reported
Container Construction Thickness: Not reported
Leak Detection: Not reported

[Click here for Geo Tracker PDF:](#)

AK318 **PACIFIC BELL IGWDCA01/A2104**
SSW **301 S LA BREA AVE**
< 1/8 **INGLEWOOD, CA 90301**
0.122 mi.
643 ft. **Site 3 of 12 in cluster AK**

UST **U003776714**
SWEEPS UST **N/A**
LOS ANGELES CO. HMS

Relative:
Lower
Actual:
129 ft.

UST:
Name: PACIFIC BELL IGWDCA01/A2104
Address: 301 S LA BREA AVE
City,State,Zip: INGLEWOOD, CA 90301
Facility ID: 10228
Permitting Agency: LOS ANGELES COUNTY
Latitude: 33.96039
Longitude: -118.35334

Name: AT&T CALIFORNIA - A2104
Address: 301 S LA BREA AVE
City,State,Zip: INGLEWOOD, CA 90301
Facility ID: LACoFA0015269
Permitting Agency: Los Angeles County Fire Department
Latitude: 33.96033
Longitude: -118.35338

SWEEPS UST:
Name: PACIFIC BELL IGWDCA01/A2104

Map ID
Direction
Distance
Elevation

MAP FINDINGS

Site

Database(s)

EDR ID Number
EPA ID Number

PACIFIC BELL IGWDC A01/A2104 (Continued)

U003776714

Address: 301 S LA BREA AVE
City: INGLEWOOD
Status: Active
Comp Number: 10228
Number: 9
Board Of Equalization: 44-008774
Referral Date: 06-30-89
Action Date: Not reported
Created Date: 06-30-89
Owner Tank Id: Not reported
SWRCB Tank Id: 19-000-010228-000001
Tank Status: A
Capacity: Not reported
Active Date: 06-30-89
Tank Use: UNKNOWN
STG: W
Content: Not reported
Number Of Tanks: 1

LOS ANGELES CO. HMS:

Name: PACIFIC BELL IGWDC A01/A2104
Address: 301 S LA BREA AVE
City,State,Zip: INGLEWOOD, CA 903012319
Region: LA
Permit Category: T
Facility Id: 010340-010228
Facility Type: 0
Facility Status: Permit
Area: 2E
Permit Number: 00001650T
Permit Status: Permit

AK319
SSW
< 1/8
0.122 mi.
643 ft.

JP CLEANERS
253 S LA BREA AVE
INGLEWOOD, CA 90301
Site 4 of 12 in cluster AK

CERS HAZ WASTE **S105266052**
DRYCLEANERS **N/A**
CERS

Relative:
Lower
Actual:
127 ft.

CERS HAZ WASTE:
Name: JP CLEANERS
Address: 253 S LA BREA AVE
City,State,Zip: INGLEWOOD, CA 90301
Site ID: 40606
CERS ID: 10296499
CERS Description: Hazardous Waste Generator

DRYCLEANERS:

Name: JP CLEANERS
Address: 253 S LA BREA AVE
City,State,Zip: INGLEWOOD, CA 903012317
EPA Id: CAL000305187
NAICS Code: 81232
NAICS Description: Drycleaning and Laundry Services (except Coin-Operated)
SIC Code: 7211
SIC Description: Power Laundries, Family and Commercial
Create Date: 04/06/2006
Facility Active: Yes

Map ID
Direction
Distance
Elevation

MAP FINDINGS

Site

Database(s)

EDR ID Number
EPA ID Number

JP CLEANERS (Continued)

S105266052

Inactive Date: Not reported
Facility Addr2: Not reported
Owner Name: JOSE DE JESUS PENA
Owner Address: 349 W 68TH ST
Owner Address 2: Not reported
Owner Telephone: 3104123200
Contact Name: JOSE PENA
Contact Address: 253 S LA BREA AVE
Contact Address 2: JOSEJOSE3770@ATT.NET
Contact Telephone: 3104123200
Contact Fax: 0
Mailing Name: Not reported
Mailing Address 1: 253 S LA BREA AVE
Mailing Address 2: Not reported
Mailing City: INGLEWOOD
Mailing State: CA
Mailing Zip: 903012317
Owner Fax: 0
Region Code: 3
Latitude: 33.961084
Longitude: -118.353343

CERS:
Name: JP CLEANERS
Address: 253 S LA BREA AVE
City,State,Zip: INGLEWOOD, CA 90301
Site ID: 40606
CERS ID: 10296499
CERS Description: Chemical Storage Facilities

Violations:
Site ID: 40606
Site Name: JP CLEANERS
Violation Date: 09-09-2016
Citation: HSC 6.95 25508(a)(1) - California Health and Safety Code, Chapter 6.95, Section(s) 25508(a)(1)
Violation Description: Failure to complete and electronically submit a business plan when storing/handling a hazardous material at or above reportable quantities.
Violation Notes: Returned to compliance on 12/23/2016. OBSERVATION: A business plan has not been received by the CUPA. The facility was previously sent a notice/request from the CUPA for the submittal of a business plan by April 1, 2016. CORRECTIVE ACTION: Submit the business plan electronically in the California Environmental Reporting System (CERS) and implement immediately.
Violation Division: Los Angeles County Fire Department
Violation Program: HMRRP
Violation Source: CERS

Site ID: 40606
Site Name: JP CLEANERS
Violation Date: 09-09-2016
Citation: 22 CCR 12 66262.40(a) - California Code of Regulations, Title 22, Chapter 12, Section(s) 66262.40(a)
Violation Description: Failure to keep a copy of each properly signed manifest for at least three years from the date the waste was accepted by the initial transporter. The manifest signed at the time the waste was accepted

Map ID
Direction
Distance
Elevation

MAP FINDINGS

Site

Database(s)

EDR ID Number
EPA ID Number

JP CLEANERS (Continued)

S105266052

Violation Notes: for transport shall be kept until receiving a signed copy from the designated facility which received the waste.
Returned to compliance on 12/23/2016. OBSERVATION: Copies of hazardous waste disposal records for waste hydrocarbon were not found on site. Hazardous waste generators shall retain copies of all manifests signed off by the disposal facility and all receipts used in a consolidated manifesting procedure on site for three years and have them readily available for review. CORRECTIVE ACTION: Immediately locate a copy of all manifests and receipts for the last three years, maintain them on site, and submit copies to the CUPA by 10/9/2016.

Violation Division: Los Angeles County Fire Department
Violation Program: HW
Violation Source: CERS

Evaluation:
Eval General Type: Other/Unknown
Eval Date: 03-13-2014
Violations Found: No
Eval Type: Other, not routine, done by local agency
Eval Notes: Not reported
Eval Division: Los Angeles County Fire Department
Eval Program: HMRRP
Eval Source: CERS

Eval General Type: Other/Unknown
Eval Date: 03-13-2014
Violations Found: No
Eval Type: Other, not routine, done by local agency
Eval Notes: Not reported
Eval Division: Los Angeles County Fire Department
Eval Program: HW
Eval Source: CERS

Eval General Type: Compliance Evaluation Inspection
Eval Date: 09-05-2013
Violations Found: No
Eval Type: Routine done by local agency
Eval Notes: Not reported
Eval Division: Los Angeles County Fire Department
Eval Program: HMRRP
Eval Source: CERS

Eval General Type: Compliance Evaluation Inspection
Eval Date: 09-05-2013
Violations Found: No
Eval Type: Routine done by local agency
Eval Notes: Not reported
Eval Division: Los Angeles County Fire Department
Eval Program: HW
Eval Source: CERS

Eval General Type: Compliance Evaluation Inspection
Eval Date: 09-09-2016
Violations Found: Yes
Eval Type: Routine done by local agency
Eval Notes: Consent to do inspection was given by Jose Pena
Eval Division: Los Angeles County Fire Department

Map ID
Direction
Distance
Elevation

MAP FINDINGS

Site

Database(s)

EDR ID Number
EPA ID Number

JP CLEANERS (Continued)

S105266052

Eval Program: HMRRP
Eval Source: CERS

Eval General Type: Compliance Evaluation Inspection
Eval Date: 09-09-2016
Violations Found: Yes
Eval Type: Routine done by local agency
Eval Notes: Consent to do inspection was given by Jose Pena
Eval Division: Los Angeles County Fire Department
Eval Program: HW
Eval Source: CERS

Eval General Type: Compliance Evaluation Inspection
Eval Date: 09-09-2019
Violations Found: No
Eval Type: Routine done by local agency
Eval Notes: JOSE PENA
Eval Division: Los Angeles County Fire Department
Eval Program: HMRRP
Eval Source: CERS

Eval General Type: Compliance Evaluation Inspection
Eval Date: 09-09-2019
Violations Found: No
Eval Type: Routine done by local agency
Eval Notes: JOSE PENA BMAI-OFMQ
Eval Division: Los Angeles County Fire Department
Eval Program: HW
Eval Source: CERS

Eval General Type: Other/Unknown
Eval Date: 12-04-2014
Violations Found: No
Eval Type: Other, not routine, done by local agency
Eval Notes: Not reported
Eval Division: Los Angeles County Fire Department
Eval Program: HMRRP
Eval Source: CERS

Eval General Type: Other/Unknown
Eval Date: 12-23-2016
Violations Found: No
Eval Type: Other, not routine, done by local agency
Eval Notes: Not reported
Eval Division: Los Angeles County Fire Department
Eval Program: HMRRP
Eval Source: CERS

Eval General Type: Other/Unknown
Eval Date: 12-23-2016
Violations Found: No
Eval Type: Other, not routine, done by local agency
Eval Notes: Consent to do reinspection was ngiven by Sinai Pena
Eval Division: Los Angeles County Fire Department
Eval Program: HW
Eval Source: CERS

Map ID
Direction
Distance
Elevation

MAP FINDINGS

Site

Database(s)

EDR ID Number
EPA ID Number

JP CLEANERS (Continued)

S105266052

Coordinates:

Site ID: 40606
Facility Name: JP CLEANERS
Env Int Type Code: HWG
Program ID: 10296499
Coord Name: Not reported
Ref Point Type Desc: Center of a facility or station.
Latitude: 33.960770
Longitude: -118.353710

Affiliation:

Affiliation Type Desc: Identification Signer
Entity Name: JOSE PENA
Entity Title: OWNER
Affiliation Address: Not reported
Affiliation City: Not reported
Affiliation State: Not reported
Affiliation Country: Not reported
Affiliation Zip: Not reported
Affiliation Phone: Not reported

Affiliation Type Desc: Document Preparer
Entity Name: JOSE PENA
Entity Title: Not reported
Affiliation Address: Not reported
Affiliation City: Not reported
Affiliation State: Not reported
Affiliation Country: Not reported
Affiliation Zip: Not reported
Affiliation Phone: Not reported

Affiliation Type Desc: Environmental Contact
Entity Name: JOSE PENA
Entity Title: Not reported
Affiliation Address: 253 S LA BREA AVE
Affiliation City: INGLEWOOD
Affiliation State: CA
Affiliation Country: Not reported
Affiliation Zip: 90301
Affiliation Phone: Not reported

Affiliation Type Desc: Parent Corporation
Entity Name: JP CLEANERS
Entity Title: Not reported
Affiliation Address: Not reported
Affiliation City: Not reported
Affiliation State: Not reported
Affiliation Country: Not reported
Affiliation Zip: Not reported
Affiliation Phone: Not reported

Affiliation Type Desc: Property Owner
Entity Name: KWANG SONG
Entity Title: Not reported
Affiliation Address: P.O. BOX 39695
Affiliation City: DOWNEY

Map ID
 Direction
 Distance
 Elevation

MAP FINDINGS

Site

Database(s)

EDR ID Number
 EPA ID Number

JP CLEANERS (Continued)

S105266052

Affiliation State: CA
 Affiliation Country: United States
 Affiliation Zip: 90239
 Affiliation Phone: (562) 861-3702

Affiliation Type Desc: CUPA District
 Entity Name: Los Angeles County Fire
 Entity Title: Not reported
 Affiliation Address: 5825 Rickenbacker Road
 Affiliation City: Commerce
 Affiliation State: CA
 Affiliation Country: Not reported
 Affiliation Zip: 90040-3027
 Affiliation Phone: (323) 890-4000

Affiliation Type Desc: Facility Mailing Address
 Entity Name: Mailing Address
 Entity Title: Not reported
 Affiliation Address: 253 S LA BREA AVE
 Affiliation City: INGLEWOOD
 Affiliation State: CA
 Affiliation Country: Not reported
 Affiliation Zip: 90301
 Affiliation Phone: Not reported

Affiliation Type Desc: Legal Owner
 Entity Name: JOSE PENA
 Entity Title: Not reported
 Affiliation Address: 253 S. LA BREA AVE
 Affiliation City: INGLEWOOD
 Affiliation State: CA
 Affiliation Country: United States
 Affiliation Zip: 90301
 Affiliation Phone: (310) 412-3200

Affiliation Type Desc: Operator
 Entity Name: JOSE PENA
 Entity Title: Not reported
 Affiliation Address: Not reported
 Affiliation City: Not reported
 Affiliation State: Not reported
 Affiliation Country: Not reported
 Affiliation Zip: Not reported
 Affiliation Phone: (323) 286-8007

AK320
SSW
 < 1/8
 0.122 mi.
 643 ft.

JB CLEANERS
253 S LA BREA AVE
INGLEWOOD, CA 90301
Site 5 of 12 in cluster AK

EDR Hist Cleaner 1009126691
N/A

Relative:
Lower

EDR Hist Cleaner

Actual:
127 ft.

Year: Name:
 1993 PARK LANE CLEANERS
 1994 PARK LANE CLEANERS
 1995 PARK LANE CLEANERS

Type:
 Drycleaning Plants, Except Rugs
 Drycleaning Plants, Except Rugs
 Drycleaning Plants, Except Rugs

Map ID
 Direction
 Distance
 Elevation

MAP FINDINGS

Site

Database(s)

EDR ID Number
 EPA ID Number

JB CLEANERS (Continued)

1009126691

1996	PARK LANE CLEANERS	Drycleaning Plants, Except Rugs
1997	PARK LANE CLEANERS	Drycleaning Plants, Except Rugs
1998	PARK LANE CLEANERS	Not reported
1998	PARK LANE CLEANERS	Drycleaning Plants, Except Rugs
1999	ZETA VENTURES INC	Drycleaning Plants, Except Rugs
2000	ZETA VENTURES INC	Drycleaning Plants, Except Rugs
2001	ZETA VENTURES INC	Drycleaning Plants, Except Rugs
2002	ZETA VENTURES INC	Drycleaning Plants, Except Rugs
2003	ZETA VENTURES INC	Drycleaning Plants, Except Rugs
2004	ZETA VENTURES INC	Drycleaning Plants, Except Rugs
2005	ZETA VENTURES INC	Drycleaning Plants, Except Rugs
2006	JB CLEANERS	Drycleaning Plants, Except Rugs
2007	JB CLEANERS	Drycleaning Plants, Except Rugs
2008	JB CLEANERS	Drycleaning Plants, Except Rugs
2009	JB CLEANERS	Drycleaning Plants, Except Rugs
2010	JB CLEANERS	Drycleaning Plants, Except Rugs
2011	JB CLEANERS	Drycleaning Plants, Except Rugs
2012	JB CLEANERS	Drycleaning Plants, Except Rugs
2013	JB CLEANERS	Drycleaning Plants, Except Rugs
2014	JB CLEANERS	Drycleaning Plants, Except Rugs

AK321
SSW
 < 1/8
 0.122 mi.
 643 ft.

JP CLEANERS
253 S LA BREA AVE
INGLEWOOD, CA 90301
Site 6 of 12 in cluster AK

RCRA NonGen / NLR **1024813661**
CAL000305187

Relative:
Lower
Actual:
127 ft.

RCRA NonGen / NLR:		
Date Form Received by Agency:	JP CLEANERS	2006-04-06 00:00:00.0
Handler Name:		
Handler Address:		253 S LA BREA AVE
Handler City,State,Zip:		INGLEWOOD, CA 90301-2317
EPA ID:		CAL000305187
Contact Name:		JOSE PENA
Contact Address:		253 S LA BREA AVE
Contact City,State,Zip:		INGLEWOOD, CA 90301
Contact Telephone:		310-412-3200
Contact Fax:		000-000-0000
Contact Email:		JOSEJOSE3770@ATT.NET
Contact Title:		Not reported
EPA Region:		09
Land Type:		Not reported
Federal Waste Generator Description:		Not a generator, verified
Non-Notifier:		Not reported
Biennial Report Cycle:		Not reported
Accessibility:		Not reported
Active Site Indicator:		Handler Activities
State District Owner:		Not reported
State District:		Not reported
Mailing Address:		253 S LA BREA AVE
Mailing City,State,Zip:		INGLEWOOD, CA 90301-2317
Owner Name:		JOSE DE JESUS PENA
Owner Type:		Other
Operator Name:		JOSE PENA
Operator Type:		Other
Short-Term Generator Activity:		No
Importer Activity:		No
Mixed Waste Generator:		No

Map ID
 Direction
 Distance
 Elevation

MAP FINDINGS

Site

Database(s)

EDR ID Number
 EPA ID Number

JP CLEANERS (Continued)

1024813661

Transporter Activity:	No
Transfer Facility Activity:	No
Recycler Activity with Storage:	No
Small Quantity On-Site Burner Exemption:	No
Smelting Melting and Refining Furnace Exemption:	No
Underground Injection Control:	No
Off-Site Waste Receipt:	No
Universal Waste Indicator:	Yes
Universal Waste Destination Facility:	Yes
Federal Universal Waste:	No
Active Site Fed-Reg Treatment Storage and Disposal Facility:	Not reported
Active Site Converter Treatment storage and Disposal Facility:	Not reported
Active Site State-Reg Treatment Storage and Disposal Facility:	Not reported
Active Site State-Reg Handler:	---
Federal Facility Indicator:	Not reported
Hazardous Secondary Material Indicator:	N
Sub-Part K Indicator:	Not reported
Commercial TSD Indicator:	No
Treatment Storage and Disposal Type:	Not reported
2018 GPRC Permit Baseline:	Not on the Baseline
2018 GPRC Renewals Baseline:	Not on the Baseline
Permit Renewals Workload Universe:	Not reported
Permit Workload Universe:	Not reported
Permit Progress Universe:	Not reported
Post-Closure Workload Universe:	Not reported
Closure Workload Universe:	Not reported
202 GPRC Corrective Action Baseline:	No
Corrective Action Workload Universe:	No
Subject to Corrective Action Universe:	No
Non-TSDs Where RCRA CA has Been Imposed Universe:	No
TSDs Potentially Subject to CA Under 3004 (u)/(v) Universe:	No
TSDs Only Subject to CA under Discretionary Auth Universe:	No
Corrective Action Priority Ranking:	No NCAPS ranking
Environmental Control Indicator:	No
Institutional Control Indicator:	No
Human Exposure Controls Indicator:	N/A
Groundwater Controls Indicator:	N/A
Operating TSDF Universe:	Not reported
Full Enforcement Universe:	Not reported
Significant Non-Complier Universe:	No
Unaddressed Significant Non-Complier Universe:	No
Addressed Significant Non-Complier Universe:	No
Significant Non-Complier With a Compliance Schedule Universe:	No
Financial Assurance Required:	Not reported
Handler Date of Last Change:	2018-09-05 20:28:07.0
Recognized Trader-Importer:	No
Recognized Trader-Exporter:	No
Importer of Spent Lead Acid Batteries:	No
Exporter of Spent Lead Acid Batteries:	No
Recycler Activity Without Storage:	No
Manifest Broker:	No
Sub-Part P Indicator:	No

Handler - Owner Operator:

Owner/Operator Indicator:

Owner/Operator Name:

Owner

JOSE DE JESUS PENA

Map ID
Direction
Distance
Elevation

MAP FINDINGS

Site

Database(s)

EDR ID Number
EPA ID Number

JP CLEANERS (Continued)

1024813661

Legal Status: Other
Date Became Current: Not reported
Date Ended Current: Not reported
Owner/Operator Address: 349 W 68TH ST
Owner/Operator City,State,Zip: LOS ANGELES, CA 90003-1821
Owner/Operator Telephone: 310-412-3200
Owner/Operator Telephone Ext: Not reported
Owner/Operator Fax: Not reported
Owner/Operator Email: Not reported

Owner/Operator Indicator: Operator
Owner/Operator Name: JOSE PENA
Legal Status: Other
Date Became Current: Not reported
Date Ended Current: Not reported
Owner/Operator Address: 253 S LA BREA AVE
Owner/Operator City,State,Zip: INGLEWOOD, CA 90301
Owner/Operator Telephone: 310-412-3200
Owner/Operator Telephone Ext: Not reported
Owner/Operator Fax: Not reported
Owner/Operator Email: Not reported

Historic Generators:

Receive Date: 2006-04-06 00:00:00.0
Handler Name: JP CLEANERS
Federal Waste Generator Description: Not a generator, verified
State District Owner: Not reported
Large Quantity Handler of Universal Waste: No
Recognized Trader Importer: No
Recognized Trader Exporter: No
Spent Lead Acid Battery Importer: No
Spent Lead Acid Battery Exporter: No
Current Record: Yes
Non Storage Recycler Activity: Not reported
Electronic Manifest Broker: Not reported

List of NAICS Codes and Descriptions:

NAICS Code: 81232
NAICS Description: DRYCLEANING AND LAUNDRY SERVICES (EXCEPT COIN-OPERATED)

Facility Has Received Notices of Violations:

Violations: No Violations Found

Evaluation Action Summary:

Evaluations: No Evaluations Found

Map ID
Direction
Distance
Elevation

MAP FINDINGS

Site

Database(s)

EDR ID Number
EPA ID Number

AK322
SSW
< 1/8
0.122 mi.
643 ft.

J P CLEANERS, JOSE DE JESUS PENA
253 S LA BREA AVE
INGLEWOOD, CA 90301

DRYCLEANERS S121695840
N/A

Site 7 of 12 in cluster AK

Relative:
Lower

DRYCLEAN SOUTH COAST:

Actual:
127 ft.

Name: J P CLEANERS, JOSE DE JESUS PENA
Address: 253 S LA BREA AVE
City,State,Zip: INGLEWOOD, CA 90301
Facility ID: 147024
Application Number: 452703
Permit Number: F80779
Status: A
Representative Name: JOSE PENA
Representative Telephone: 310 4123200
Permit Status: INACTIVE
BCAT Number: 000601
BCAT Description: DRY CLEANING, DRY-TO-DRY NON-VENT, PERC
CCAT Number: Not reported
CCAT Description: Not reported
UTM East: 374.93798828
UTM North: 3758.4719238
Application Date: 01/25/2006
PO Issue Date: 02/17/2006
NAICS Code: 812320
SIC Code: 7216

Name: J P CLEANERS, JOSE DE JESUS PENA
Address: 253 S LA BREA AVE
City,State,Zip: INGLEWOOD, CA 90301
Facility ID: 147024
Application Number: 469229
Permit Number: F90309
Status: A
Representative Name: JOSE PENA
Representative Telephone: 310 4123200
Permit Status: ACTIVE
BCAT Number: 000233
BCAT Description: DRY CLEANING EQUIP PETROLEUM SOLVENT
CCAT Number: Not reported
CCAT Description: Not reported
UTM East: 374.93798828
UTM North: 3758.4719238
Application Date: 05/15/2007
PO Issue Date: 06/01/2007
NAICS Code: 812320
SIC Code: 7216

AK323
SSW
< 1/8
0.122 mi.
643 ft.

PARK LANE CLEANERS
253 S LA BREA AVE
INGLEWOOD, CA 90301

DRYCLEANERS S121693734
N/A

Site 8 of 12 in cluster AK

Relative:
Lower

DRYCLEAN SOUTH COAST:

Actual:
127 ft.

Name: PARK LANE CLEANERS
Address: 253 S LA BREA AVE
City,State,Zip: INGLEWOOD, CA 90301
Facility ID: 107737

Map ID
 Direction
 Distance
 Elevation

MAP FINDINGS

Site

Database(s)

EDR ID Number
 EPA ID Number

PARK LANE CLEANERS (Continued)

S121693734

Application Number: 312426
 Permit Number: F2837
 Status: S
 Representative Name: MERHAN, RON, JACK
 Representative Telephone: 310 4123200
 Permit Status: INACTIVE
 BCAT Number: 000601
 BCAT Description: DRY CLEANING, DRY-TO-DRY NON-VENT, PERC
 CCAT Number: 04
 CCAT Description: VAPOR RECOVERY UNIT COMPRESS & CONDENSE
 UTM East: 374.93798828
 UTM North: 3758.4719238
 Application Date: 02/29/1996
 PO Issue Date: 09/25/1996
 NAICS Code: 812320
 SIC Code: 7216

**AK324
 SSW
 < 1/8
 0.122 mi.
 643 ft.**

**PARK LANE CLEANERS
 253 S LA BREA
 INGLEWOOD, CA 90301
 Site 9 of 12 in cluster AK**

**DRYCLEANERS S121698239
 N/A**

**Relative:
 Lower
 Actual:
 127 ft.**

DRYCLEAN SOUTH COAST:
 Name: PARK LANE CLEANERS
 Address: 253 S LA BREA
 City,State,Zip: INGLEWOOD, CA 90301
 Facility ID: 51630
 Application Number: 140425
 Permit Number: Not reported
 Status: O
 Representative Name: MIKE YADEGAR
 Representative Telephone: 213 3924138
 Permit Status: Not reported
 BCAT Number: 000234
 BCAT Description: DRY CLEANING EQUIP PERCHLOROETHYLENE
 CCAT Number: Not reported
 CCAT Description: Not reported
 UTM East: 0
 UTM North: 0
 Application Date: 01/10/1986
 PO Issue Date: 12/31/9999
 NAICS Code: Not reported
 SIC Code: 7216

**AL325
 SW
 < 1/8
 0.123 mi.
 649 ft.**

**JUDICIAL COUNCIL OF CALIFORNIA
 110 E REGENT ST
 INGLEWOOD, CA 90301
 Site 1 of 5 in cluster AL**

**RCRA NonGen / NLR 1025854909
 CAC003035166**

**Relative:
 Lower
 Actual:
 128 ft.**

RCRA NonGen / NLR:
 Date Form Received by Agency: 2019-09-23 00:00:00.0
 Handler Name: JUDICIAL COUNCIL OF CALIFORNIA
 Handler Address: 110 E REGENT ST
 Handler City,State,Zip: INGLEWOOD, CA 90301-1221

Map ID
Direction
Distance
Elevation

MAP FINDINGS

Site

Database(s)

EDR ID Number
EPA ID Number

JUDICIAL COUNCIL OF CALIFORNIA (Continued)

1025854909

EPA ID:	CAC003035166
Contact Name:	H. IORGA - JUDICIAL COUNCIL OF CA
Contact Address:	2860 GATEWAY OAKS DR
Contact City,State,Zip:	SACRAMENTO, CA 95833
Contact Telephone:	916-263-1541
Contact Fax:	Not reported
Contact Email:	EHS@JUD.CA.GOV
Contact Title:	Not reported
EPA Region:	09
Land Type:	Not reported
Federal Waste Generator Description:	Not a generator, verified
Non-Notifier:	Not reported
Biennial Report Cycle:	Not reported
Accessibility:	Not reported
Active Site Indicator:	Not reported
State District Owner:	Not reported
State District:	Not reported
Mailing Address:	2860 GATEWAY OAKS DR
Mailing City,State,Zip:	SACRAMENTO, CA 95833
Owner Name:	JUDICIAL COUNCIL OF CALIFORNIA
Owner Type:	Other
Operator Name:	H. IORGA - JUDICIAL COUNCIL OF CA
Operator Type:	Other
Short-Term Generator Activity:	No
Importer Activity:	No
Mixed Waste Generator:	No
Transporter Activity:	No
Transfer Facility Activity:	No
Recycler Activity with Storage:	No
Small Quantity On-Site Burner Exemption:	No
Smelting Melting and Refining Furnace Exemption:	No
Underground Injection Control:	No
Off-Site Waste Receipt:	No
Universal Waste Indicator:	No
Universal Waste Destination Facility:	No
Federal Universal Waste:	No
Active Site Fed-Reg Treatment Storage and Disposal Facility:	Not reported
Active Site Converter Treatment storage and Disposal Facility:	Not reported
Active Site State-Reg Treatment Storage and Disposal Facility:	Not reported
Active Site State-Reg Handler:	---
Federal Facility Indicator:	Not reported
Hazardous Secondary Material Indicator:	N
Sub-Part K Indicator:	Not reported
Commercial TSD Indicator:	No
Treatment Storage and Disposal Type:	Not reported
2018 GPRA Permit Baseline:	Not on the Baseline
2018 GPRA Renewals Baseline:	Not on the Baseline
Permit Renewals Workload Universe:	Not reported
Permit Workload Universe:	Not reported
Permit Progress Universe:	Not reported
Post-Closure Workload Universe:	Not reported
Closure Workload Universe:	Not reported
202 GPRA Corrective Action Baseline:	No
Corrective Action Workload Universe:	No
Subject to Corrective Action Universe:	No
Non-TSDs Where RCRA CA has Been Imposed Universe:	No
TSDs Potentially Subject to CA Under 3004 (u)/(v) Universe:	No

Map ID
Direction
Distance
Elevation

MAP FINDINGS

Site

Database(s)

EDR ID Number
EPA ID Number

JUDICIAL COUNCIL OF CALIFORNIA (Continued)

1025854909

TSDFs Only Subject to CA under Discretionary Auth Universe: No
Corrective Action Priority Ranking: No NCAPS ranking
Environmental Control Indicator: No
Institutional Control Indicator: No
Human Exposure Controls Indicator: N/A
Groundwater Controls Indicator: N/A
Operating TSDF Universe: Not reported
Full Enforcement Universe: Not reported
Significant Non-Complier Universe: No
Unaddressed Significant Non-Complier Universe: No
Addressed Significant Non-Complier Universe: No
Significant Non-Complier With a Compliance Schedule Universe: No
Financial Assurance Required: Not reported
Handler Date of Last Change: 2019-09-27 16:23:29.0
Recognized Trader-Importer: No
Recognized Trader-Exporter: No
Importer of Spent Lead Acid Batteries: No
Exporter of Spent Lead Acid Batteries: No
Recycler Activity Without Storage: No
Manifest Broker: No
Sub-Part P Indicator: No

Handler - Owner Operator:

Owner/Operator Indicator: Owner
Owner/Operator Name: JUDICIAL COUNCIL OF CALIFORNIA
Legal Status: Other
Date Became Current: Not reported
Date Ended Current: Not reported
Owner/Operator Address: 2860 GATEWAY OAKS DR
Owner/Operator City,State,Zip: SACRAMENTO, CA 95833
Owner/Operator Telephone: 888-225-3583
Owner/Operator Telephone Ext: Not reported
Owner/Operator Fax: Not reported
Owner/Operator Email: Not reported

Owner/Operator Indicator: Operator
Owner/Operator Name: H. IORGA - JUDICIAL COUNCIL OF CA
Legal Status: Other
Date Became Current: Not reported
Date Ended Current: Not reported
Owner/Operator Address: 2860 GATEWAY OAKS DR
Owner/Operator City,State,Zip: SACRAMENTO, CA 95833
Owner/Operator Telephone: 916-263-1541
Owner/Operator Telephone Ext: Not reported
Owner/Operator Fax: Not reported
Owner/Operator Email: Not reported

Historic Generators:

Receive Date: 2019-09-23 00:00:00.0
Handler Name: JUDICIAL COUNCIL OF CALIFORNIA
Federal Waste Generator Description: Not a generator, verified
State District Owner: Not reported
Large Quantity Handler of Universal Waste: No
Recognized Trader Importer: No
Recognized Trader Exporter: No

Map ID
 Direction
 Distance
 Elevation

MAP FINDINGS

Site

Database(s)

EDR ID Number
 EPA ID Number

JUDICIAL COUNCIL OF CALIFORNIA (Continued)

1025854909

Spent Lead Acid Battery Importer:	No
Spent Lead Acid Battery Exporter:	No
Current Record:	Yes
Non Storage Recycler Activity:	Not reported
Electronic Manifest Broker:	Not reported
List of NAICS Codes and Descriptions:	
NAICS Code:	922110
NAICS Description:	COURTS
Facility Has Received Notices of Violations:	
Violations:	No Violations Found
Evaluation Action Summary:	
Evaluations:	No Evaluations Found

326
South
< 1/8
0.125 mi.
658 ft.

SLIPP D R
218 E KELSO ST
INGLEWOOD, CA

EDR Hist Auto **1009117740**
N/A

Relative:
Lower

EDR Hist Auto

Actual:
139 ft.

Year:	Name:	Type:
1927	DON S GARAGE	AUTOMOBILE REPAIRING AND SERVICE STATIONS
1927	DOI S GARAGE	AUTOMOBILE GARAGES
1931	SLIPP D R	AUTOMOBILE REPAIRING

AM327
SSW
1/8-1/4
0.129 mi.
682 ft.

UNOCAL #1923
145 MANCHESTER BLVD E
INGLEWOOD, CA 90301
Site 1 of 6 in cluster AM

LUST **S101296466**
Cortese **N/A**
HIST CORTESE
CERS

Relative:
Lower

LUST:

Actual:
123 ft.

Name:	UNOCAL #1923
Address:	145 MANCHESTER BLVD E
City,State,Zip:	INGLEWOOD, CA 90301
Lead Agency:	LOS ANGELES COUNTY
Case Type:	LUST Cleanup Site
Geo Track:	http://geotracker.waterboards.ca.gov/profile_report.asp?global_id=T0603703510
Global Id:	T0603703510
Latitude:	33.9618194
Longitude:	-118.3542359
Status:	Completed - Case Closed
Status Date:	10/07/1993
Case Worker:	JOA
RB Case Number:	I-09888
Local Agency:	LOS ANGELES COUNTY
File Location:	Not reported
Local Case Number:	Not reported
Potential Media Affect:	Soil
Potential Contaminants of Concern:	Waste Oil / Motor / Hydraulic / Lubricating

Map ID
Direction
Distance
Elevation

MAP FINDINGS

Site

Database(s)

EDR ID Number
EPA ID Number

UNOCAL #1923 (Continued)

S101296466

Site History: Not reported

LUST:
Global Id: T0603703510
Contact Type: Local Agency Caseworker
Contact Name: JOHN AWUJO
Organization Name: LOS ANGELES COUNTY
Address: 900 S FREMONT AVE
City: ALHAMBRA
Email: jawujo@dpw.lacounty.gov
Phone Number: 6264583507

Global Id: T0603703510
Contact Type: Regional Board Caseworker
Contact Name: YUE RONG
Organization Name: LOS ANGELES RWQCB (REGION 4)
Address: 320 W. 4TH ST., SUITE 200
City: Los Angeles
Email: yrong@waterboards.ca.gov
Phone Number: Not reported

LUST:
Global Id: T0603703510
Action Type: Other
Date: 08/14/1990
Action: Leak Discovery

Global Id: T0603703510
Action Type: Other
Date: 08/14/1990
Action: Leak Stopped

Global Id: T0603703510
Action Type: Other
Date: 08/16/1990
Action: Leak Reported

LUST:
Global Id: T0603703510
Status: Open - Case Begin Date
Status Date: 08/14/1990

Global Id: T0603703510
Status: Open - Site Assessment
Status Date: 08/16/1990

Global Id: T0603703510
Status: Open - Site Assessment
Status Date: 05/21/1992

Global Id: T0603703510
Status: Completed - Case Closed
Status Date: 10/07/1993

LUST REG 4:

Map ID
Direction
Distance
Elevation

MAP FINDINGS

Site

Database(s)

EDR ID Number
EPA ID Number

UNOCAL #1923 (Continued)

S101296466

Region: 4
Regional Board: 04
County: Los Angeles
Facility Id: I-09888
Status: Case Closed
Substance: Waste Oil
Substance Quantity: Not reported
Local Case No: Not reported
Case Type: Soil
Abatement Method Used at the Site: Not reported
Global ID: T0603703510
W Global ID: Not reported
Staff: UNK
Local Agency: 19000
Cross Street: LA BREA
Enforcement Type: Informal Enforcement Actions,including Notices of Violations and Staff Enforcement Letters
Date Leak Discovered: 8/14/1990
Date Leak First Reported: 8/16/1990
Date Leak Record Entered: 10/16/1990
Date Confirmation Began: 8/16/1990
Date Leak Stopped: 8/14/1990
Date Case Last Changed on Database: 10/7/1993
Date the Case was Closed: 10/7/1993
How Leak Discovered: Tank Closure
How Leak Stopped: Not reported
Cause of Leak: Corrosion
Leak Source: Tank
Operator: LIM, BONG SANG
Water System: Not reported
Well Name: Not reported
Approx. Dist To Production Well (ft): 2181.9325570992668457378441152
Source of Cleanup Funding: Tank
Preliminary Site Assessment Workplan Submitted: Not reported
Preliminary Site Assessment Began: 5/21/1992
Pollution Characterization Began: Not reported
Remediation Plan Submitted: Not reported
Remedial Action Underway: Not reported
Post Remedial Action Monitoring Began: Not reported
Enforcement Action Date: 1/1/1965
Historical Max MTBE Date: Not reported
Hist Max MTBE Conc in Groundwater: Not reported
Hist Max MTBE Conc in Soil: Not reported
Significant Interim Remedial Action Taken: Not reported
GW Qualifier: Not reported
Soil Qualifier: Not reported
Organization: Not reported
Owner Contact: Not reported
Responsible Party: UNOCAL
RP Address: 17700 CASTLETO ST, SUITE 500, CITY OF INDUSTRY, 91748
Program: LUST
Lat/Long: 33.9618194 / -1
Local Agency Staff: Not reported
Beneficial Use: Not reported
Priority: Not reported
Cleanup Fund Id: Not reported
Suspended: Not reported
Assigned Name: Not reported

Map ID
Direction
Distance
Elevation

MAP FINDINGS

Site

Database(s)

EDR ID Number
EPA ID Number

UNOCAL #1923 (Continued)

S101296466

Summary: ROUTINE TANK REPLACEMENT. WASTE-OIL TANK HEAVILY CORRODED AND RIDDLED WITH HOLES. SOIL EXCESSIVELY CONTAMINATED TO ATLEAST 17' BELOW GRADE. FURTHER EXCAVATION OR SOIL BORINGS TOBE PERFORMED TO DETERMINE EXTENT AND REMEDIAT

CORTESE:

Name: UNOCAL #1923
Address: 145 MANCHESTER BLVD E
City,State,Zip: INGLEWOOD, CA 90301
Region: CORTESE
Envirostor Id: Not reported
Global ID: T0603703510
Site/Facility Type: LUST CLEANUP SITE
Cleanup Status: COMPLETED - CASE CLOSED
Status Date: Not reported
Site Code: Not reported
Latitude: Not reported
Longitude: Not reported
Owner: Not reported
Enf Type: Not reported
Swat R: Not reported
Flag: active
Order No: Not reported
Waste Discharge System No: Not reported
Effective Date: Not reported
Region 2: Not reported
WID Id: Not reported
Solid Waste Id No: Not reported
Waste Management Uit Name: Not reported
File Name: Active Open

HIST CORTESE:

edr_fname: UNOCAL #1923
edr_fadd1: 145 MANCHESTER
City,State,Zip: INGLEWOOD, CA 90301
Region: CORTESE
Facility County Code: 19
Reg By: LTNKA
Reg Id: I-09888

CERS:

Name: UNOCAL #1923
Address: 145 MANCHESTER BLVD E
City,State,Zip: INGLEWOOD, CA 90301
Site ID: 247948
CERS ID: T0603703510
CERS Description: Leaking Underground Storage Tank Cleanup Site

Affiliation:

Affiliation Type Desc: Local Agency Caseworker
Entity Name: JOHN AWUJO - LOS ANGELES COUNTY
Entity Title: Not reported
Affiliation Address: 900 S FREMONT AVE
Affiliation City: ALHAMBRA
Affiliation State: CA
Affiliation Country: Not reported

Map ID
 Direction
 Distance
 Elevation

MAP FINDINGS

Site

Database(s)

EDR ID Number
 EPA ID Number

UNOCAL #1923 (Continued)

S101296466

Affiliation Zip: Not reported
 Affiliation Phone: 6264583507
 Affiliation Type Desc: Regional Board Caseworker
 Entity Name: YUE RONG - LOS ANGELES RWQCB (REGION 4)
 Entity Title: Not reported
 Affiliation Address: 320 W. 4TH ST., SUITE 200
 Affiliation City: Los Angeles
 Affiliation State: CA
 Affiliation Country: Not reported
 Affiliation Zip: Not reported
 Affiliation Phone: Not reported

328
NNE
1/8-1/4
0.130 mi.
688 ft.

FARRAR GRINDING CO INC
347 E BEACH AVE
INGLEWOOD, CA 90302

CERS HAZ WASTE **S106830981**
EMI **N/A**
CERS

Relative:
Lower
Actual:
129 ft.

CERS HAZ WASTE:
 Name: FARRAR GRINDING CO INC
 Address: 347 E BEACH AVE
 City,State,Zip: INGLEWOOD, CA 90302
 Site ID: 29732
 CERS ID: 10293028
 CERS Description: Hazardous Waste Generator
 Name: FARRAR GRINDING CO INC
 Address: 347 E BEACH AVE
 City,State,Zip: INGLEWOOD, CA 90302
 Site ID: 29732
 CERS ID: 10293028
 CERS Description: Hazardous Waste Onsite Treatment

EMI:
 Name: FARRAR GRINDING COMPANY
 Address: 347 E BEACH AVE
 City,State,Zip: INGLEWOOD, CA 90302
 Year: 1990
 County Code: 19
 Air Basin: SC
 Facility ID: 57317
 Air District Name: SC
 SIC Code: 3599
 Air District Name: SOUTH COAST AQMD
 Community Health Air Pollution Info System: Not reported
 Consolidated Emission Reporting Rule: Not reported
 Total Organic Hydrocarbon Gases Tons/Yr: 0
 Reactive Organic Gases Tons/Yr: 0
 Carbon Monoxide Emissions Tons/Yr: 0
 NOX - Oxides of Nitrogen Tons/Yr: 0
 SOX - Oxides of Sulphur Tons/Yr: 0
 Particulate Matter Tons/Yr: 0
 Part. Matter 10 Micrometers and Smllr Tons/Yr: 0

Map ID
Direction
Distance
Elevation

MAP FINDINGS

Site

Database(s)

EDR ID Number
EPA ID Number

FARRAR GRINDING CO INC (Continued)

S106830981

CERS:

Name: FARRAR GRINDING CO INC
Address: 347 E BEACH AVE
City,State,Zip: INGLEWOOD, CA 90302
Site ID: 29732
CERS ID: 10293028
CERS Description: Chemical Storage Facilities

Violations:

Site ID: 29732
Site Name: FARRAR GRINDING CO INC
Violation Date: 03-29-2016
Citation: 40 CFR 1 265.173 - U.S. Code of Federal Regulations, Title 40, Chapter 1, Section(s) 265.173

Violation Description: Failure to properly close hazardous waste containers when not in active use.

Violation Notes: Returned to compliance on 04/27/2016. OBSERVATION: All hazardous waste containers shall be closed at all times except when adding or removing waste. Observed 28 5-gallon containers of waste oil intended to be run through the treatment unit (fluid eliminator) - unlabeled and uncovered at time of inspection. All containers were stored beneath an awning. Repeat violation from inspection conducted on 1/5/2012. CORRECTIVE ACTION: Immediately close these containers and ensure all hazardous waste containers are closed when not adding or removing waste.

Violation Division: Los Angeles County Fire Department
Violation Program: HW
Violation Source: CERS

Site ID: 29732
Site Name: FARRAR GRINDING CO INC
Violation Date: 03-29-2016
Citation: 22 CCR 15 66265.31 - California Code of Regulations, Title 22, Chapter 15, Section(s) 66265.31

Violation Description: Failure to maintain and operate the facility to minimize the possibility of a fire, explosion, or any unplanned sudden or non-sudden release of hazardous waste or hazardous waste constituents to the air, soil, or surface water which could threaten human health or the environment.

Violation Notes: Returned to compliance on 04/27/2016. OBSERVATION: The facility is not maintained or operated to minimize the release of a HW. Observed waste oil collected at ground surface at hazardous waste storage area for waste intended to be treated at a later date. CORRECTIVE ACTIONS: Immediately maintain and operate this facility to minimize the release of a HW.

Violation Division: Los Angeles County Fire Department
Violation Program: CE
Violation Source: CERS

Site ID: 29732
Site Name: FARRAR GRINDING CO INC
Violation Date: 03-29-2016
Citation: 22 CCR 12 66262.40(a) - California Code of Regulations, Title 22, Chapter 12, Section(s) 66262.40(a)

Violation Description: Failure to maintain uniform hazardous waste manifest, consolidated manifest, or bills of lading copies for three years.

Violation Notes: Returned to compliance on 12/20/2017. OBSERVATION: Copies of hazardous

Map ID
Direction
Distance
Elevation

MAP FINDINGS

Site

Database(s)

EDR ID Number
EPA ID Number

FARRAR GRINDING CO INC (Continued)

S106830981

waste disposal records were not found on site. Hazardous waste generators shall retain copies of all manifests signed off by the disposal facility and all receipts used in a consolidated manifesting procedure on site for three years and have them readily available for review. The last manifest available dated in 2012. This is a repeat violation - upgraded to Class II. CORRECTIVE ACTION: Immediately locate a copy of all manifests and receipts for the last three years, maintain them on site, and submit copies to the CUPA .

Violation Division: Los Angeles County Fire Department
Violation Program: HW
Violation Source: CERS

Site ID: 29732
Site Name: FARRAR GRINDING CO INC
Violation Date: 03-29-2016
Citation: HSC 6.5 Multiple Sections - California Health and Safety Code, Chapter 6.5, Section(s) Multiple Sections

Violation Description: Haz Waste Generator Program - Operations/Maintenance - General
Violation Notes: Returned to compliance on 04/27/2016. OBSERVATION: Ten 55-gallon drums observed unlabeled & empty at northwest exterior storage area of the facility. Repeat violation - upgraded to Class II CORRECTIVE ACTION: Each empty container larger than 5 gallons that previously held a hazardous material must be marked with the date it was emptied and be shipped for recycling, reconditioning, or reclamation of its scrap value G or managed on site in such a manner G within one year of being emptied. 22CCR 11 66261.7

Violation Division: Los Angeles County Fire Department
Violation Program: HW
Violation Source: CERS

Site ID: 29732
Site Name: FARRAR GRINDING CO INC
Violation Date: 03-29-2016
Citation: 22 CCR 12 66262.12 - California Code of Regulations, Title 22, Chapter 12, Section(s) 66262.12

Violation Description: Failure to obtain and/or maintain an Active EPA ID.
Violation Notes: Returned to compliance on 09/21/2016. OBSERVATION: This facility's EPA ID number is inactive. A hazardous waste generator shall not treat, store, dispose of, transport or offer for transportation, hazardous waste without an EPA ID number. Application provided at time of inspection. CORRECTIVE ACTION: Immediately contact DTSC and reactivate your EPA ID number and submit evidence to the cupa by 30 days from the date of inspection.

Violation Division: Los Angeles County Fire Department
Violation Program: HW
Violation Source: CERS

Site ID: 29732
Site Name: FARRAR GRINDING CO INC
Violation Date: 03-29-2016
Citation: 22 CCR 12 66262.34(f) - California Code of Regulations, Title 22, Chapter 12, Section(s) 66262.34(f)

Violation Description: Failure to properly label hazardous waste accumulation containers with the following requirements: "Hazardous Waste", name and address of the generator, physical and chemical characteristics of the Hazardous Waste, and starting accumulation date.

Violation Notes: Returned to compliance on 04/27/2016. OBSERVATION: All hazardous waste

Map ID
Direction
Distance
Elevation

MAP FINDINGS

Site

Database(s)

EDR ID Number
EPA ID Number

FARRAR GRINDING CO INC (Continued)

S106830981

containers shall be marked with the following information: 1) the words G Hazardous WasteG ; 2) name and address of generator; 3) hazardous properties; 4) physical state; 5) composition (contents); 6) accumulation start date. Observed 28 5-gallon containers of waste oil intended to be run through the treatment unit (fluid eliminator) - unlabeled and uncovered at time of inspection. All containers were stored beneath an awning. Various 55-gallon drums (empty, partially empty and several full drums) also observed throughout the facility unlabeled. CORRECTIVE ACTION: Immediately label these containers and ensure that all hazardous waste containers are marked with all the required information.

Violation Division: Los Angeles County Fire Department
Violation Program: HW
Violation Source: CERS

Site ID: 29732
Site Name: FARRAR GRINDING CO INC
Violation Date: 03-29-2016
Citation: 22 CCR 16 66266.130 - California Code of Regulations, Title 22, Chapter 16, Section(s) 66266.130

Violation Description: Failure to properly handle, manage, label, and recycle used oil and fuel filters.

Violation Notes: Returned to compliance on 04/27/2016. OBSERVATION: Generator failed to properly handle, manage, label, and/or recycle used oil and fuel filters. Oil filters used in parts washer/rust preventative application process are disposed to trash once they are drained. CORRECTIVE ACTION: Owner/Operator shall immediately comply with the Title 22 regulations with regards to the proper handling, management, labeling and recycling of used oil and fuel filters. Verify compliance with the CUPA.

Violation Division: Los Angeles County Fire Department
Violation Program: HW
Violation Source: CERS

Site ID: 29732
Site Name: FARRAR GRINDING CO INC
Violation Date: 03-29-2016
Citation: 22 CCR 18 66268.7(a) - California Code of Regulations, Title 22, Chapter 18, Section(s) 66268.7(a)

Violation Description: Failure of the generator to determine if the waste is restricted from land disposal.

Violation Notes: Returned to compliance on 12/20/2017. OBSERVATION: Failure of the generator to determine if the waste is restricted from land disposal for the following: 1. Clay bag used to filter solvent in the Safety Kleen parts washer 2. Powder/metal fines from both aluminum and steel grinding machines 3. Powder/metal fines collected from the centrifuge machine 4. Diatomaceous earth removed from the Coopermatic oil circulation and filtration unit CORRECTIVE ACTION: The generator shall make a determination of all hazardous wastes if the waste is restricted from land disposal.

Violation Division: Los Angeles County Fire Department
Violation Program: HW
Violation Source: CERS

Site ID: 29732
Site Name: FARRAR GRINDING CO INC
Violation Date: 03-29-2016

Map ID
Direction
Distance
Elevation

MAP FINDINGS

Site

Database(s)

EDR ID Number
EPA ID Number

FARRAR GRINDING CO INC (Continued)

S106830981

Citation: 22 CCR 15 66265.52 - California Code of Regulations, Title 22, Chapter 15, Section(s) 66265.52

Violation Description: Failure to include all of the following in the Contingency Plan: 1) A description of actions the facility personnel shall take response to fires, explosions, or any unplanned sudden or non-sudden release of hazardous waste or hazardous waste constituents to air, soil, or surface water at the facility; 2) A description of arrangements agreed to by local police departments, fire departments, hospitals, contractors, and State and local emergency response teams to coordinate emergency services; 3) All names, addresses, and phone numbers (office and home) of all persons qualified to act as emergency coordinator and this list shall be kept up to date. Where more than one person is listed, one shall be named as primary emergency coordinator and others shall be listed in the order in which they will assume responsibility as alternates; 4) A list of all emergency equipment at the facility (such as fire extinguishing systems, spill control equipment, communications and alarm systems (internal and external), and decontamination equipment), where this equipment is required. This list shall be kept up to date. In addition, the plan shall include the location and a physical description of each item on the list, and a brief outline of its capabilities; 5) An evacuation plan for facility personnel where there is a possibility that evacuation could be necessary. This plan is to describe signal(s) to be used to begin evacuation, evacuation routes, and alternate evacuation routes (in cases where the primary routes could be blocked by releases of hazardous waste or fires); 6) The current telephone number of the California Emergency Management Agency; and 7) If the owner or operator has already prepared a Spill Prevention, Control, and Countermeasures (SPCC) or some other emergency or contingency plan, the owner or operator need only amend that plan to incorporate hazardous waste management provisions that are sufficient to comply with the requirements of this chapter.

Violation Notes: Returned to compliance on 04/27/2016. OBSERVATION: The Owner/Operator failed to provide a hazardous waste contingency plan that contains all of the required content of this section. This facility's hazardous waste contingency plan shall be designed to comply with the required content in the regulations. CORRECTIVE ACTIONS: Immediately redesign the content of the hazardous waste contingency plan for this facility to comply with the regulations. Submit a copy of the redesigned hazardous waste contingency plan to the CUPA for review.

Violation Division: Los Angeles County Fire Department
Violation Program: CE
Violation Source: CERS

Site ID: 29732
Site Name: FARRAR GRINDING CO INC
Violation Date: 04-18-2019
Citation: HSC 6.95 25508(a)(1) - California Health and Safety Code, Chapter 6.95, Section(s) 25508(a)(1)

Violation Description: Failure to annually review and electronically certify that the business plan is complete and accurate on or before the annual due date.

Violation Notes: Returned to compliance on 04/20/2020. OBSERVATION: The business failed to electronically submit and certify that the business plan is complete, accurate, and in compliance with EPCRA on or before the annual due date. CORRECTIVE ACTION: Electronically submit and certify that the business plan is complete, accurate, and in compliance with

Map ID
Direction
Distance
Elevation

MAP FINDINGS

Site

Database(s)

EDR ID Number
EPA ID Number

FARRAR GRINDING CO INC (Continued)

S106830981

EPCRA within 30 days. On an ongoing basis, electronically submit and certify the business plan annually on or before the annual due date.

Violation Division: Los Angeles County Fire Department
Violation Program: HMRRP
Violation Source: CERS

Site ID: 29732
Site Name: FARRAR GRINDING CO INC
Violation Date: 04-18-2019
Citation: HSC 6.5 25123.3(h)(1) - California Health and Safety Code, Chapter 6.5, Section(s) 25123.3(h)(1)
Violation Description: Failure to send hazardous waste offsite for treatment, storage, or disposal within 180 days (or 270 days if waste is transported over 200 miles) for a generator who generates less than 1000 kilogram per month if all of the following conditions are met: (1) The quantity of hazardous waste accumulated onsite never exceeds 6,000 kilograms. (2) The generator complies with the requirements of 40 Code of Federal Regulations section 262.34(d), (e) and (f). (3) The generator does not hold acutely hazardous waste or extremely hazardous waste in an amount greater than one kilogram for more than 90 days.
Violation Notes: Returned to compliance on 05/20/2020. OBSERVATION: Owner/Operator is a small quantity generator and failed to send hazardous waste offsite for treatment, storage, or disposal within 180 days (or 270 days if waste is transported over 200 miles), or has failed to comply with the conditions of CCR 66262.34(d) and has stored hazardous waste over 90 days. CORRECTIVE ACTION: Dispose of hazardous waste that has been stored over the applicable time limit and provide documentation that the violation has been corrected.

Violation Division: Los Angeles County Fire Department
Violation Program: HW
Violation Source: CERS

Site ID: 29732
Site Name: FARRAR GRINDING CO INC
Violation Date: 03-29-2016
Citation: HSC 6.95 25508(d) - California Health and Safety Code, Chapter 6.95, Section(s) 25508(d)
Violation Description: Failure to complete and/or electronically submit a business plan when storing/handling a hazardous material at or above reportable quantities.
Violation Notes: Returned to compliance on 04/28/2016. OBSERVATION: A business plan has not been received by the CUPA. The facility was previously sent a notice/request from the CUPA for the submittal of a business plan. CORRECTIVE ACTION: Submit the business plan electronically in the California Environmental Reporting System (CERS) and implement immediately.

Violation Division: Los Angeles County Fire Department
Violation Program: HMRRP
Violation Source: CERS

Site ID: 29732
Site Name: FARRAR GRINDING CO INC
Violation Date: 03-29-2016
Citation: 22 CCR 12 66262.40(c) - California Code of Regulations, Title 22, Chapter 12, Section(s) 66262.40(c)
Violation Description: Failure to determine if the waste generated is a hazardous waste and to maintain analysis results for three years.

Map ID
Direction
Distance
Elevation

MAP FINDINGS

Site

Database(s)

EDR ID Number
EPA ID Number

FARRAR GRINDING CO INC (Continued)

S106830981

Violation Notes: Returned to compliance on 12/20/2017. OBSERVATION: Any person who generates a waste shall determine if the waste is a hazardous waste. CORRECTIVE ACTION: Immediately make a hazardous waste determination for the following waste streams, and manage it according the Title 22 hazardous waste regulations. 1. Clay bag used to filter solvent in the Safety Kleen parts washer 2. Powder/metal fines from both aluminum and steel grinding machines 3. Powder/metal fines collected from the centrifuge machine 4. Diatomaceous earth removed from the Coopermatic oil circulation and filtration unit Submit a statement and supporting documentation explaining how this waste was managed by 30 days from date of inspection.

Violation Division: Los Angeles County Fire Department
Violation Program: HW
Violation Source: CERS

Site ID: 29732
Site Name: FARRAR GRINDING CO INC
Violation Date: 03-29-2016
Citation: HSC 6.5 25201.5(d)(7) - California Health and Safety Code, Chapter 6.5, Section(s) 25201.5(d)(7)

Violation Description: Failure of the generator to submit, at least 60 days before commencing treatment of hazardous waste, notification, in person or by certified mail, with return receipt requested.

Violation Notes: Returned to compliance on 04/28/2016. OBSERVATION: Notification information for treating HW onsite has not been submitted to the CERS. No person may treat HW onsite without submitting notification information sixty (60) days prior to beginning the first treatment of waste. CORRECTIVE ACTION: Immediately submit the required notification information to the CERS for review by the CUPA.

Violation Division: Los Angeles County Fire Department
Violation Program: CE
Violation Source: CERS

Site ID: 29732
Site Name: FARRAR GRINDING CO INC
Violation Date: 03-29-2016
Citation: HSC 6.5 25201.5(d)(5) - California Health and Safety Code, Chapter 6.5, Section(s) 25201.5(d)(5)

Violation Description: Failure to prepare, implement, and maintain onsite, for three years at the facility, a treatment system inspection program and log of inspections conducted.

Violation Notes: Returned to compliance on 04/27/2016. OBSERVATION: Records for scheduling and logging inspections for the hazardous waste treatment system were not maintained onsite for three years. Records were not available at time of inspection. Repeat violation from inspection conducted on 1/5/2012 CORRECTIVE ACTIONS: Begin maintaining records for scheduling and logging inspections for the hazardous waste treatment system and ensure that they are kept onsite for three years. Submit copies of these records and inspections to the CUPA.

Violation Division: Los Angeles County Fire Department
Violation Program: CE
Violation Source: CERS

Site ID: 29732
Site Name: FARRAR GRINDING CO INC
Violation Date: 03-29-2016
Citation: HSC 6.95 25507 - California Health and Safety Code, Chapter 6.95,

Map ID
Direction
Distance
Elevation

MAP FINDINGS

Site

Database(s)

EDR ID Number
EPA ID Number

FARRAR GRINDING CO INC (Continued)

S106830981

Violation Description: Section(s) 25507
Failure to adequately establish and implement a business plan when storing/handling a hazardous material at or above reportable quantities.

Violation Notes: Returned to compliance on 04/28/2016. OBSERVATION: Owner/Operator failed to establish and implement a Hazardous Materials Business Plan when storing hazardous materials at or above the thresholds quantities of 55 gallons/500 lbs/200 cubic feet. HMBP not submitted to CERS as of date of inspection. Provided operator with site map and contingency plan templates, as well as CERS notification at time of inspection. CORRECTIVE ACTION: Establish and implement a Hazardous Materials Business Plan when storing hazardous materials at or above the thresholds quantities of 55 gallons/500 lbs/200 cubic feet.

Violation Division: Los Angeles County Fire Department
Violation Program: HMRRP
Violation Source: CERS

Site ID: 29732
Site Name: FARRAR GRINDING CO INC
Violation Date: 03-29-2016
Citation: HSC 6.5 25201.5(d)(6) - California Health and Safety Code, Chapter 6.5, Section(s) 25201.5(d)(6)

Violation Description: Failure of the generator to prepare and maintain onsite, for a period of three years, the following: (1) compliance records of all pretreatment and discharge records to the POTW; (2) records of the dates, concentrations, amounts, and types of waste treated; and (3) operating instructions.

Violation Notes: Returned to compliance on 04/27/2016. OBSERVATION: Records for conducting hazardous waste treatment were not maintained onsite for three years. Records not available at time of inspection. Repeat violation from inspection conducted on 1/5/2012. CORRECTIVE ACTION: Begin maintaining records for hazardous waste treatment and ensure that they are kept onsite for three years. Submit copies of these records to the CUPA.

Violation Division: Los Angeles County Fire Department
Violation Program: CE
Violation Source: CERS

Evaluation:
Eval General Type: Compliance Evaluation Inspection
Eval Date: 04-18-2019
Violations Found: Yes
Eval Type: Routine done by local agency
Eval Notes: Not reported
Eval Division: Los Angeles County Fire Department
Eval Program: HMRRP
Eval Source: CERS

Eval General Type: Compliance Evaluation Inspection
Eval Date: 04-18-2019
Violations Found: Yes
Eval Type: Routine done by local agency
Eval Notes: Clarke Farrar, President
Eval Division: Los Angeles County Fire Department
Eval Program: HW
Eval Source: CERS

Map ID
Direction
Distance
Elevation

MAP FINDINGS

Site

Database(s)

EDR ID Number
EPA ID Number

FARRAR GRINDING CO INC (Continued)

S106830981

Eval General Type:	Other/Unknown
Eval Date:	04-27-2016
Violations Found:	No
Eval Type:	Other, not routine, done by local agency
Eval Notes:	Clarke Farrar, President
Eval Division:	Los Angeles County Fire Department
Eval Program:	HW
Eval Source:	CERS
Eval General Type:	Other/Unknown
Eval Date:	08-08-2016
Violations Found:	No
Eval Type:	Other, not routine, done by local agency
Eval Notes:	Not reported
Eval Division:	Los Angeles County Fire Department
Eval Program:	HW
Eval Source:	CERS
Eval General Type:	Other/Unknown
Eval Date:	09-21-2016
Violations Found:	No
Eval Type:	Other, not routine, done by local agency
Eval Notes:	Follow up review conducted in HWTS. EPA ID reactivated.
Eval Division:	Los Angeles County Fire Department
Eval Program:	HW
Eval Source:	CERS
Eval General Type:	Other/Unknown
Eval Date:	12-20-2017
Violations Found:	No
Eval Type:	Other, not routine, done by local agency
Eval Notes:	Follow up review conducted with Mr. Clark Farrar, business owner
Eval Division:	Los Angeles County Fire Department
Eval Program:	HW
Eval Source:	CERS
Eval General Type:	Compliance Evaluation Inspection
Eval Date:	03-29-2016
Violations Found:	Yes
Eval Type:	Routine done by local agency
Eval Notes:	Clark Farrar, President
Eval Division:	Los Angeles County Fire Department
Eval Program:	CE
Eval Source:	CERS
Eval General Type:	Compliance Evaluation Inspection
Eval Date:	03-29-2016
Violations Found:	Yes
Eval Type:	Routine done by local agency
Eval Notes:	Clark Farrar, President
Eval Division:	Los Angeles County Fire Department
Eval Program:	HMRRP
Eval Source:	CERS
Eval General Type:	Compliance Evaluation Inspection
Eval Date:	03-29-2016
Violations Found:	Yes

Map ID
Direction
Distance
Elevation

MAP FINDINGS

Site

Database(s)

EDR ID Number
EPA ID Number

FARRAR GRINDING CO INC (Continued)

S106830981

Eval Type: Routine done by local agency
Eval Notes: Clark Farrar, President
Eval Division: Los Angeles County Fire Department
Eval Program: HW
Eval Source: CERS

Eval General Type: Compliance Evaluation Inspection
Eval Date: 04-18-2019
Violations Found: No
Eval Type: Routine done by local agency
Eval Notes: Not reported
Eval Division: Los Angeles County Fire Department
Eval Program: CE
Eval Source: CERS

Coordinates:
Site ID: 29732
Facility Name: FARRAR GRINDING CO INC
Env Int Type Code: HWG
Program ID: 10293028
Coord Name: Not reported
Ref Point Type Desc: Center of a facility or station.
Latitude: 33.969680
Longitude: -118.350560

Affiliation:
Affiliation Type Desc: Legal Owner
Entity Name: FARRAR GRINDING, INC.
Entity Title: Not reported
Affiliation Address: 347 EAST BEACH AVE
Affiliation City: INGLEWOOD
Affiliation State: CA
Affiliation Country: United States
Affiliation Zip: 90302-3101
Affiliation Phone: (323) 678-4879

Affiliation Type Desc: CUPA District
Entity Name: Los Angeles County Fire
Entity Title: Not reported
Affiliation Address: 5825 Rickenbacker Road
Affiliation City: Commerce
Affiliation State: CA
Affiliation Country: Not reported
Affiliation Zip: 90040-3027
Affiliation Phone: (323) 890-4000

Affiliation Type Desc: Facility Mailing Address
Entity Name: Mailing Address
Entity Title: Not reported
Affiliation Address: 347 E BEACH AVE
Affiliation City: INGLEWOOD
Affiliation State: CA
Affiliation Country: Not reported
Affiliation Zip: 90302-3191
Affiliation Phone: Not reported

Map ID
 Direction
 Distance
 Elevation

MAP FINDINGS

Site

Database(s)

EDR ID Number
 EPA ID Number

FARRAR GRINDING CO INC (Continued)

S106830981

Affiliation Type Desc: Onsite Treatment Unit Owner Operator
 Entity Name: CLARKE FARRAR
 Entity Title: PRESIDENT
 Affiliation Address: Not reported
 Affiliation City: Not reported
 Affiliation State: Not reported
 Affiliation Country: Not reported
 Affiliation Zip: Not reported
 Affiliation Phone: Not reported

Affiliation Type Desc: Environmental Contact
 Entity Name: CLARKE FARRAR
 Entity Title: Not reported
 Affiliation Address: 347 EAST BEACH AVE
 Affiliation City: INGLEWOOD
 Affiliation State: CA
 Affiliation Country: Not reported
 Affiliation Zip: 90302-3191
 Affiliation Phone: Not reported

Affiliation Type Desc: Operator
 Entity Name: CLARKE FARRAR
 Entity Title: Not reported
 Affiliation Address: Not reported
 Affiliation City: Not reported
 Affiliation State: Not reported
 Affiliation Country: Not reported
 Affiliation Zip: Not reported
 Affiliation Phone: (323) 678-4879

Affiliation Type Desc: Parent Corporation
 Entity Name: FARRAR GRINDING CO INC
 Entity Title: Not reported
 Affiliation Address: Not reported
 Affiliation City: Not reported
 Affiliation State: Not reported
 Affiliation Country: Not reported
 Affiliation Zip: Not reported
 Affiliation Phone: Not reported

AJ329
West
1/8-1/4
0.130 mi.
688 ft.

RADIATOR PLUS
310 N LA BREA AVE
INGLEWOOD, CA 90302
Site 3 of 5 in cluster AJ

CERS HAZ WASTE
HAZNET
CERS
HWTS

S113468174
N/A

Relative:
Lower
Actual:
131 ft.

CERS HAZ WASTE:
 Name: RADIATOR PLUS
 Address: 310 N LA BREA AVE
 City,State,Zip: INGLEWOOD, CA 90302
 Site ID: 59916
 CERS ID: 10269697
 CERS Description: Hazardous Waste Generator

HAZNET:
 Name: RADIATOR PLUS

Map ID
Direction
Distance
Elevation

MAP FINDINGS

Site

Database(s)

EDR ID Number
EPA ID Number

RADIATOR PLUS (Continued)

S113468174

Address: 310 N LA BREA AVE
Address 2: Not reported
City,State,Zip: INGLEWOOD, CA 903023407
Contact: BOBBY REYNOLDS
Telephone: 3106738296
Mailing Name: Not reported
Mailing Address: 310 N LA BREA AVE

Year: 2012
Gepaid: CAL000354092
TSD EPA ID: CAT080013352
CA Waste Code: 221 - Waste oil and mixed oil
Disposal Method: H039 - Other Recovery Of Reclamation For Reuse Including Acid
Regeneration, Organics Recovery Ect
Tons: 0.95

Year: 2010
Gepaid: CAL000354092
TSD EPA ID: CAT080013352
CA Waste Code: 221 - Waste oil and mixed oil
Disposal Method: H039 - Other Recovery Of Reclamation For Reuse Including Acid
Regeneration, Organics Recovery Ect
Tons: 0.57

Additional Info:

Year: 2012
Gen EPA ID: CAL000354092

Shipment Date: 20120820
Creation Date: 10/10/2012 22:15:27
Receipt Date: 20120821
Manifest ID: 009540405JJK
Trans EPA ID: CAL000264806
Trans Name: EXPRESS OIL CO
Trans 2 EPA ID: Not reported
Trans 2 Name: Not reported
TSD EPA ID: CAT080013352
Trans Name: DEMENNO KERDOON
TSD EPA ID: Not reported
TSD EPA Name: Not reported
Waste Code Description: 221 - Waste oil and mixed oil
RCRA Code: Not reported
Meth Code: H039 - Other Recovery Of Reclamation For Reuse Including Acid
Regeneration, Organics Recovery Ect

Quantity Tons: 0.95
Waste Quantity: 250
Quantity Unit: G
Additional Code 1: Not reported
Additional Code 2: Not reported
Additional Code 3: Not reported
Additional Code 4: Not reported
Additional Code 5: Not reported

Additional Info:

Year: 2010

Map ID
Direction
Distance
Elevation

MAP FINDINGS

Site

Database(s)

EDR ID Number
EPA ID Number

RADIATOR PLUS (Continued)

S113468174

Gen EPA ID: CAL000354092
Shipment Date: 20100706
Creation Date: 9/10/2010 18:30:54
Receipt Date: 20100706
Manifest ID: 006366331JJK
Trans EPA ID: CAL000264806
Trans Name: EXPRESS OIL CO
Trans 2 EPA ID: Not reported
Trans 2 Name: Not reported
TSDf EPA ID: CAT080013352
Trans Name: DEMENNO KERDOON
TSDf Alt EPA ID: Not reported
TSDf Alt Name: Not reported
Waste Code Description: 221 - Waste oil and mixed oil
RCRA Code: Not reported
Meth Code: H039 - Other Recovery Of Reclamation For Reuse Including Acid
Regeneration, Organics Recovery Ect
Quantity Tons: 0.57
Waste Quantity: 150
Quantity Unit: G
Additional Code 1: Not reported
Additional Code 2: Not reported
Additional Code 3: Not reported
Additional Code 4: Not reported
Additional Code 5: Not reported

CERS:
Name: RADIATOR PLUS
Address: 310 N LA BREA AVE
City,State,Zip: INGLEWOOD, CA 90302
Site ID: 59916
CERS ID: 10269697
CERS Description: Chemical Storage Facilities

Violations:
Site ID: 59916
Site Name: RADIATOR PLUS
Violation Date: 04-16-2014
Citation: HSC 6.95 25505(a) - California Health and Safety Code, Chapter 6.95, Section(s) 25505(a)
Violation Description: Owner/Operator failed to complete and/or submit a Hazardous Materials Business Plan when storing hazardous materials at or above the thresholds quantities of 55 gallons/500 lbs/200 cubic feet.
Violation Notes: Returned to compliance on 02/05/2015. OBSERVATION: Owner/Operator failed to complete and/or submit a Hazardous Materials Business Plan when storing hazardous materials at or above the thresholds quantities of 55 gallons/500 lbs/200 cubic feet. CORRECTIVE ACTION: Complete and/or submit a Hazardous Materials Business Plan when storing hazardous materials at or above the thresholds quantities of 55 gallons/500 lbs/200 cubic feet.
Violation Division: Los Angeles County Fire Department
Violation Program: HMRRP
Violation Source: CERS
Site ID: 59916
Site Name: RADIATOR PLUS

Map ID
Direction
Distance
Elevation

MAP FINDINGS

Site

Database(s)

EDR ID Number
EPA ID Number

RADIATOR PLUS (Continued)

S113468174

Violation Date: 04-16-2014
Citation: 22 CCR 12 66262.40(a) - California Code of Regulations, Title 22, Chapter 12, Section(s) 66262.40(a)
Violation Description: Failure to maintain uniform hazardous waste manifest, consolidated manifest, or bills of lading copies for three years.
Violation Notes: Returned to compliance on 01/08/2015. OBSERVATION: Copies of hazardous waste disposal records not found on site. Hazardous waste generators shall retain copies of all manifests signed off by the disposal facility and all receipts used in a consolidated manifesting procedure on site for three years and have them readily available for review. CORRECTIVE ACTION: Immediately locate a copy of all manifests and receipts for the last three years, maintain them on site, and submit copies to the CUPA by [date, 30 days from now].
Violation Division: Los Angeles County Fire Department
Violation Program: HW
Violation Source: CERS

Site ID: 59916
Site Name: RADIATOR PLUS
Violation Date: 01-29-2018
Citation: 22 CCR 12 66262.12 - California Code of Regulations, Title 22, Chapter 12, Section(s) 66262.12
Violation Description: Failure to obtain an Identification Number prior to treating, storing, disposing of, transporting or offering for transportation any hazardous waste.
Violation Notes: Returned to compliance on 01/29/2018. OBSERVATION: The generator's EPA ID number is inactive. A hazardous waste generator shall not treat, store, dispose of, transport or offer for transportation, hazardous waste without an active EPA ID number. CORRECTIVE ACTION: Submit documentation to the CUPA demonstrating that you have reactivated the facility's EPA ID number.
Violation Division: Los Angeles County Fire Department
Violation Program: HW
Violation Source: CERS

Site ID: 59916
Site Name: RADIATOR PLUS
Violation Date: 01-08-2015
Citation: HSC 6.95 25508(a)(1) - California Health and Safety Code, Chapter 6.95, Section(s) 25508(a)(1)
Violation Description: Failure to complete and electronically submit a site map with all required content.
Violation Notes: Returned to compliance on 02/05/2015. OBSERVATION: Site map submitted missing emergency equipment. CORRECTIVE ACTION: Submit complete site map updated with emergency equipment location(s) to the California Environmental Reporting System (CERS) within 30 days.
Violation Division: Los Angeles County Fire Department
Violation Program: HMRRP
Violation Source: CERS

Site ID: 59916
Site Name: RADIATOR PLUS
Violation Date: 01-08-2015
Citation: HSC 6.95 25508(a)(1) - California Health and Safety Code, Chapter 6.95, Section(s) 25508(a)(1)
Violation Description: Failure to complete and electronically submit hazardous material inventory information for all reportable hazardous materials on site

Map ID
Direction
Distance
Elevation

MAP FINDINGS

Site

Database(s)

EDR ID Number
EPA ID Number

RADIATOR PLUS (Continued)

S113468174

Violation Notes: at or above reportable quantities.
Returned to compliance on 02/05/2015. OBSERVATION: Business did not submit hazardous material inventory information for all reportable hazardous materials on site. Observed compressed gas storage above reportable threshold. CORRECTIVE ACTION: Update hazardous material inventory information to include all reportable hazardous materials on site (compressed gases) in the California Environmental Reporting System (CERS) within 30 days.. HSC 6.95 25506, 25505(a)(1), 25508(a)(1)

Violation Division: Los Angeles County Fire Department
Violation Program: HMRRP
Violation Source: CERS

Site ID: 59916
Site Name: RADIATOR PLUS
Violation Date: 01-08-2015
Citation: HSC 6.95 25508(a)(1) - California Health and Safety Code, Chapter 6.95, Section(s) 25508(a)(1)

Violation Description: Failure to establish and electronically submit an adequate emergency response plan and procedures for a release or threatened release of a hazardous material.

Violation Notes: Returned to compliance on 02/05/2015. OBSERVATION: Missing Emergency Response and Employee Training Plan in the California Environmental Reporting System (CERS). CORRECTIVE ACTION: Submit the Emergency Response and Employee Training Plan in the California Environmental Reporting System (CERS) within 30 days.

Violation Division: Los Angeles County Fire Department
Violation Program: HMRRP
Violation Source: CERS

Evaluation:
Eval General Type: Other/Unknown
Eval Date: 01-08-2015
Violations Found: No
Eval Type: Other, not routine, done by local agency
Eval Notes: Bobby Reynolds
Eval Division: Los Angeles County Fire Department
Eval Program: HW
Eval Source: CERS

Eval General Type: Other/Unknown
Eval Date: 01-08-2015
Violations Found: Yes
Eval Type: Other, not routine, done by local agency
Eval Notes: Bobby Reynolds
Eval Division: Los Angeles County Fire Department
Eval Program: HMRRP
Eval Source: CERS

Eval General Type: Compliance Evaluation Inspection
Eval Date: 01-29-2018
Violations Found: No
Eval Type: Routine done by local agency
Eval Notes: Bobby Reynolds, Owner
Eval Division: Los Angeles County Fire Department
Eval Program: HMRRP
Eval Source: CERS

Map ID
Direction
Distance
Elevation

MAP FINDINGS

Site

Database(s)

EDR ID Number
EPA ID Number

RADIATOR PLUS (Continued)

S113468174

Eval General Type: Compliance Evaluation Inspection
Eval Date: 01-29-2018
Violations Found: Yes
Eval Type: Routine done by local agency
Eval Notes: Bobby Reynolds, Owner
Eval Division: Los Angeles County Fire Department
Eval Program: HW
Eval Source: CERS

Eval General Type: Other/Unknown
Eval Date: 02-09-2015
Violations Found: No
Eval Type: Other, not routine, done by local agency
Eval Notes: Check CERS,contact facility,update log,abated viol in EC.
Reviewed/approved CERS changes.
Eval Division: Los Angeles County Fire Department
Eval Program: HMRRP
Eval Source: CERS

Eval General Type: Compliance Evaluation Inspection
Eval Date: 02-16-2021
Violations Found: No
Eval Type: Routine done by local agency
Eval Notes: Bobby Reynolds, Business Owner
Eval Division: Los Angeles County Fire Department
Eval Program: HMRRP
Eval Source: CERS

Eval General Type: Compliance Evaluation Inspection
Eval Date: 02-16-2021
Violations Found: No
Eval Type: Routine done by local agency
Eval Notes: Bobby Reynolds, Business Owner
Eval Division: Los Angeles County Fire Department
Eval Program: HW
Eval Source: CERS

Eval General Type: Compliance Evaluation Inspection
Eval Date: 04-16-2014
Violations Found: Yes
Eval Type: Routine done by local agency
Eval Notes: Not reported
Eval Division: Los Angeles County Fire Department
Eval Program: HMRRP
Eval Source: CERS

Eval General Type: Compliance Evaluation Inspection
Eval Date: 04-16-2014
Violations Found: Yes
Eval Type: Routine done by local agency
Eval Notes: Not reported
Eval Division: Los Angeles County Fire Department
Eval Program: HW
Eval Source: CERS

Coordinates:
Site ID: 59916

Map ID
Direction
Distance
Elevation

MAP FINDINGS

Site

Database(s)

EDR ID Number
EPA ID Number

RADIATOR PLUS (Continued)

S113468174

Facility Name: RADIATOR PLUS
Env Int Type Code: HWG
Program ID: 10269697
Coord Name: Not reported
Ref Point Type Desc: Center of a facility or station.
Latitude: 33.967330
Longitude: -118.353910

Affiliation:

Affiliation Type Desc: Environmental Contact
Entity Name: Bobby Reynolds
Entity Title: Not reported
Affiliation Address: 310 N LA BREA AVE
Affiliation City: INGLEWOOD
Affiliation State: CA
Affiliation Country: Not reported
Affiliation Zip: 90302
Affiliation Phone: Not reported

Affiliation Type Desc: Facility Mailing Address
Entity Name: Mailing Address
Entity Title: Not reported
Affiliation Address: 310 N LA BREA AVE
Affiliation City: INGLEWOOD
Affiliation State: CA
Affiliation Country: Not reported
Affiliation Zip: 90302
Affiliation Phone: Not reported

Affiliation Type Desc: Identification Signer
Entity Name: Bobby Reynolds
Entity Title: Bobby Reynolds
Affiliation Address: Not reported
Affiliation City: Not reported
Affiliation State: Not reported
Affiliation Country: Not reported
Affiliation Zip: Not reported
Affiliation Phone: Not reported

Affiliation Type Desc: Parent Corporation
Entity Name: RADIATOR PLUS
Entity Title: Not reported
Affiliation Address: Not reported
Affiliation City: Not reported
Affiliation State: Not reported
Affiliation Country: Not reported
Affiliation Zip: Not reported
Affiliation Phone: Not reported

Affiliation Type Desc: Property Owner
Entity Name: Bobby Reynolds
Entity Title: Not reported
Affiliation Address: 310 N LA BREA AVE
Affiliation City: INGLEWOOD
Affiliation State: CA
Affiliation Country: United States
Affiliation Zip: 90302

Map ID
Direction
Distance
Elevation

MAP FINDINGS

Site

Database(s)

EDR ID Number
EPA ID Number

RADIATOR PLUS (Continued)

S113468174

Affiliation Phone: (310) 673-8296
Affiliation Type Desc: CUPA District
Entity Name: Los Angeles County Fire
Entity Title: Not reported
Affiliation Address: 5825 Rickenbacker Road
Affiliation City: Commerce
Affiliation State: CA
Affiliation Country: Not reported
Affiliation Zip: 90040-3027
Affiliation Phone: (323) 890-4000

Affiliation Type Desc: Document Preparer
Entity Name: Bobby Reynolds
Entity Title: Not reported
Affiliation Address: Not reported
Affiliation City: Not reported
Affiliation State: Not reported
Affiliation Country: Not reported
Affiliation Zip: Not reported
Affiliation Phone: Not reported

Affiliation Type Desc: Operator
Entity Name: BOBY REYNOLDS
Entity Title: Not reported
Affiliation Address: Not reported
Affiliation City: Not reported
Affiliation State: Not reported
Affiliation Country: Not reported
Affiliation Zip: Not reported
Affiliation Phone: (310) 673-7032

Affiliation Type Desc: Legal Owner
Entity Name: BOBY REYNOLDS
Entity Title: Not reported
Affiliation Address: 310 N LA BREA
Affiliation City: INGLEWOOD
Affiliation State: CA
Affiliation Country: United States
Affiliation Zip: 90302
Affiliation Phone: (310) 673-7032

HWTS:

Name: RADIATOR PLUS
Address: 310 N LA BREA AVE
Address 2: Not reported
City,State,Zip: INGLEWOOD, CA 903023407
EPA ID: CAL000354092
Inactive Date: 06/30/2014
Create Date: 06/28/2010
Last Act Date: 01/05/2015
Mailing Name: Not reported
Mailing Address: 310 N LA BREA AVE
Mailing Address 2: Not reported
Mailing City,State,Zip: INGLEWOOD, CA 903200000
Owner Name: BOBBY REYNOLDS

Map ID
 Direction
 Distance
 Elevation

MAP FINDINGS

Site

Database(s)

EDR ID Number
 EPA ID Number

RADIATOR PLUS (Continued)

S113468174

Owner Address: 310 N LA BREA AVE
 Owner Address 2: Not reported
 Owner City,State,Zip: INGLEWOOD, CA 903023407
 Contact Name: BOBBY REYNOLDS
 Contact Address: 310 N LA BREA AVE
 Contact Address 2: Not reported
 City,State,Zip: INGLEWOOD, CA 903023407

NAICS:

EPA ID: CAL000354092
 Create Date: 2010-06-28 14:12:56.363
 NAICS Code: 811111
 NAICS Description: General Automotive Repair
 Issued EPA ID Date: 2010-06-28 14:12:56.35000
 Inactive Date: 2014-06-30 00:00:00
 Facility Name: RADIATOR PLUS
 Facility Address: 310 N LA BREA AVE
 Facility Address 2: Not reported
 Facility City: INGLEWOOD
 Facility County: Not reported
 Facility State: CA
 Facility Zip: 903023407

AN330
ENE
1/8-1/4
0.135 mi.
711 ft.

WANDA JACKSON
572 SAINT JOHN PL
INGLEWOOD, CA 90301
Site 1 of 2 in cluster AN

RCRA NonGen / NLR 1024781865
CAC003001834

Relative:
Higher
Actual:
163 ft.

RCRA NonGen / NLR:
 Date Form Received by Agency: 2019-02-20 00:00:00.0
 Handler Name: WANDA JACKSON
 Handler Address: 572 SAINT JOHN PL
 Handler City,State,Zip: INGLEWOOD, CA 90301
 EPA ID: CAC003001834
 Contact Name: WANDA JACKSON
 Contact Address: 572 SAINT JOHN PL
 Contact City,State,Zip: INGLEWOOD, CA 90301
 Contact Telephone: 310-908-2011
 Contact Fax: Not reported
 Contact Email: KC@AQHIINC.COM
 Contact Title: Not reported
 EPA Region: 09
 Land Type: Not reported
 Federal Waste Generator Description: Not a generator, verified
 Non-Notifier: Not reported
 Biennial Report Cycle: Not reported
 Accessibility: Not reported
 Active Site Indicator: Handler Activities
 State District Owner: Not reported
 State District: Not reported
 Mailing Address: 572 SAINT JOHN PL
 Mailing City,State,Zip: INGLEWOOD, CA 90301
 Owner Name: WANDA JACKSON
 Owner Type: Other
 Operator Name: WANDA JACKSON
 Operator Type: Other

Map ID
 Direction
 Distance
 Elevation

MAP FINDINGS

Site

Database(s)

EDR ID Number
 EPA ID Number

WANDA JACKSON (Continued)

1024781865

Short-Term Generator Activity:	No
Importer Activity:	No
Mixed Waste Generator:	No
Transporter Activity:	No
Transfer Facility Activity:	No
Recycler Activity with Storage:	No
Small Quantity On-Site Burner Exemption:	No
Smelting Melting and Refining Furnace Exemption:	No
Underground Injection Control:	No
Off-Site Waste Receipt:	No
Universal Waste Indicator:	Yes
Universal Waste Destination Facility:	Yes
Federal Universal Waste:	No
Active Site Fed-Reg Treatment Storage and Disposal Facility:	Not reported
Active Site Converter Treatment storage and Disposal Facility:	Not reported
Active Site State-Reg Treatment Storage and Disposal Facility:	Not reported
Active Site State-Reg Handler:	---
Federal Facility Indicator:	Not reported
Hazardous Secondary Material Indicator:	N
Sub-Part K Indicator:	Not reported
Commercial TSD Indicator:	No
Treatment Storage and Disposal Type:	Not reported
2018 GPRA Permit Baseline:	Not on the Baseline
2018 GPRA Renewals Baseline:	Not on the Baseline
Permit Renewals Workload Universe:	Not reported
Permit Workload Universe:	Not reported
Permit Progress Universe:	Not reported
Post-Closure Workload Universe:	Not reported
Closure Workload Universe:	Not reported
202 GPRA Corrective Action Baseline:	No
Corrective Action Workload Universe:	No
Subject to Corrective Action Universe:	No
Non-TSDFs Where RCRA CA has Been Imposed Universe:	No
TSDFs Potentially Subject to CA Under 3004 (u)/(v) Universe:	No
TSDFs Only Subject to CA under Discretionary Auth Universe:	No
Corrective Action Priority Ranking:	No NCAPS ranking
Environmental Control Indicator:	No
Institutional Control Indicator:	No
Human Exposure Controls Indicator:	N/A
Groundwater Controls Indicator:	N/A
Operating TSDF Universe:	Not reported
Full Enforcement Universe:	Not reported
Significant Non-Complier Universe:	No
Unaddressed Significant Non-Complier Universe:	No
Addressed Significant Non-Complier Universe:	No
Significant Non-Complier With a Compliance Schedule Universe:	No
Financial Assurance Required:	Not reported
Handler Date of Last Change:	2019-02-22 19:41:49.0
Recognized Trader-Importer:	No
Recognized Trader-Exporter:	No
Importer of Spent Lead Acid Batteries:	No
Exporter of Spent Lead Acid Batteries:	No
Recycler Activity Without Storage:	No
Manifest Broker:	No
Sub-Part P Indicator:	No

Map ID
Direction
Distance
Elevation

MAP FINDINGS

Site

Database(s)

EDR ID Number
EPA ID Number

WANDA JACKSON (Continued)

1024781865

Handler - Owner Operator:

Owner/Operator Indicator:	Owner
Owner/Operator Name:	WANDA JACKSON
Legal Status:	Other
Date Became Current:	Not reported
Date Ended Current:	Not reported
Owner/Operator Address:	572 SAINT JOHN PL
Owner/Operator City,State,Zip:	INGLEWOOD, CA 90301
Owner/Operator Telephone:	310-908-2011
Owner/Operator Telephone Ext:	Not reported
Owner/Operator Fax:	Not reported
Owner/Operator Email:	Not reported

Owner/Operator Indicator:	Operator
Owner/Operator Name:	WANDA JACKSON
Legal Status:	Other
Date Became Current:	Not reported
Date Ended Current:	Not reported
Owner/Operator Address:	572 SAINT JOHN PL
Owner/Operator City,State,Zip:	INGLEWOOD, CA 90301
Owner/Operator Telephone:	310-908-2011
Owner/Operator Telephone Ext:	Not reported
Owner/Operator Fax:	Not reported
Owner/Operator Email:	Not reported

Historic Generators:

Receive Date:	2019-02-20 00:00:00.0
Handler Name:	WANDA JACKSON
Federal Waste Generator Description:	Not a generator, verified
State District Owner:	Not reported
Large Quantity Handler of Universal Waste:	No
Recognized Trader Importer:	No
Recognized Trader Exporter:	No
Spent Lead Acid Battery Importer:	No
Spent Lead Acid Battery Exporter:	No
Current Record:	Yes
Non Storage Recycler Activity:	Not reported
Electronic Manifest Broker:	Not reported

List of NAICS Codes and Descriptions:

NAICS Code:	56299
NAICS Description:	ALL OTHER WASTE MANAGEMENT SERVICES

Facility Has Received Notices of Violations:

Violations:	No Violations Found
-------------	---------------------

Evaluation Action Summary:

Evaluations:	No Evaluations Found
--------------	----------------------

Map ID
Direction
Distance
Elevation

MAP FINDINGS

Site

Database(s)

EDR ID Number
EPA ID Number

PACIFIC BELL (Continued)

1000250447

Permit Workload Universe:	Not reported
Permit Progress Universe:	Not reported
Post-Closure Workload Universe:	Not reported
Closure Workload Universe:	Not reported
202 GPRA Corrective Action Baseline:	No
Corrective Action Workload Universe:	No
Subject to Corrective Action Universe:	No
Non-TSDFs Where RCRA CA has Been Imposed Universe:	No
TSDFs Potentially Subject to CA Under 3004 (u)/(v) Universe:	No
TSDFs Only Subject to CA under Discretionary Auth Universe:	No
Corrective Action Priority Ranking:	No NCAPS ranking
Environmental Control Indicator:	No
Institutional Control Indicator:	No
Human Exposure Controls Indicator:	N/A
Groundwater Controls Indicator:	N/A
Operating TSDF Universe:	Not reported
Full Enforcement Universe:	Not reported
Significant Non-Complier Universe:	No
Unaddressed Significant Non-Complier Universe:	No
Addressed Significant Non-Complier Universe:	No
Significant Non-Complier With a Compliance Schedule Universe:	No
Financial Assurance Required:	Not reported
Handler Date of Last Change:	2002-06-27 04:00:36.0
Recognized Trader-Importer:	No
Recognized Trader-Exporter:	No
Importer of Spent Lead Acid Batteries:	No
Exporter of Spent Lead Acid Batteries:	No
Recycler Activity Without Storage:	Not reported
Manifest Broker:	Not reported
Sub-Part P Indicator:	No

Handler - Owner Operator:

Owner/Operator Indicator:	Owner
Owner/Operator Name:	THE PACIFIC TELEPHONE AND TELEGRAPH CO
Legal Status:	Private
Date Became Current:	Not reported
Date Ended Current:	Not reported
Owner/Operator Address:	NOT REQUIRED
Owner/Operator City,State,Zip:	NOT REQUIRED, ME 99999
Owner/Operator Telephone:	415-555-1212
Owner/Operator Telephone Ext:	Not reported
Owner/Operator Fax:	Not reported
Owner/Operator Email:	Not reported

Owner/Operator Indicator:	Operator
Owner/Operator Name:	NOT REQUIRED
Legal Status:	Private
Date Became Current:	Not reported
Date Ended Current:	Not reported
Owner/Operator Address:	NOT REQUIRED
Owner/Operator City,State,Zip:	NOT REQUIRED, ME 99999
Owner/Operator Telephone:	415-555-1212
Owner/Operator Telephone Ext:	Not reported
Owner/Operator Fax:	Not reported
Owner/Operator Email:	Not reported

Map ID
Direction
Distance
Elevation

MAP FINDINGS

Site

Database(s)

EDR ID Number
EPA ID Number

PACIFIC BELL (Continued)

1000250447

Historic Generators:

Receive Date: 1996-09-01 00:00:00.0
Handler Name: PACIFIC BELL
Federal Waste Generator Description: Small Quantity Generator
State District Owner: Not reported
Large Quantity Handler of Universal Waste: No
Recognized Trader Importer: No
Recognized Trader Exporter: No
Spent Lead Acid Battery Importer: No
Spent Lead Acid Battery Exporter: No
Current Record: No
Non Storage Recycler Activity: Not reported
Electronic Manifest Broker: Not reported

Receive Date: 1981-01-30 00:00:00.0
Handler Name: PACIFIC BELL
Federal Waste Generator Description: Large Quantity Generator
State District Owner: Not reported
Large Quantity Handler of Universal Waste: No
Recognized Trader Importer: No
Recognized Trader Exporter: No
Spent Lead Acid Battery Importer: No
Spent Lead Acid Battery Exporter: No
Current Record: No
Non Storage Recycler Activity: Not reported
Electronic Manifest Broker: Not reported

Receive Date: 1997-09-10 00:00:00.0
Handler Name: PACIFIC BELL
Federal Waste Generator Description: Not a generator, verified
State District Owner: Not reported
Large Quantity Handler of Universal Waste: No
Recognized Trader Importer: No
Recognized Trader Exporter: No
Spent Lead Acid Battery Importer: No
Spent Lead Acid Battery Exporter: No
Current Record: Yes
Non Storage Recycler Activity: Not reported
Electronic Manifest Broker: Not reported

List of NAICS Codes and Descriptions:

NAICS Codes: No NAICS Codes Found

Facility Has Received Notices of Violations:

Violations: No Violations Found

Evaluation Action Summary:

Evaluations: No Evaluations Found

FINDS:

Registry ID: 110002954580

Click Here:

Map ID
 Direction
 Distance
 Elevation

MAP FINDINGS

Site

Database(s)

EDR ID Number
 EPA ID Number

PACIFIC BELL (Continued)

1000250447

Environmental Interest/Information System:

RCRAInfo is a national information system that supports the Resource Conservation and Recovery Act (RCRA) program through the tracking of events and activities related to facilities that generate, transport, and treat, store, or dispose of hazardous waste. RCRAInfo allows RCRA program staff to track the notification, permit, compliance, and corrective action activities required under RCRA.

[Click this hyperlink](#) while viewing on your computer to access additional FINDS: detail in the EDR Site Report.

ECHO:

Envid: 1000250447
 Registry ID: 110002954580
 DFR URL: <http://echo.epa.gov/detailed-facility-report?fid=110002954580>
 Name: PACIFIC BELL
 Address: 400 E KELSO AVE
 City,State,Zip: INGLEWOOD, CA 90301

AK332
South
1/8-1/4
0.139 mi.
734 ft.

SPARKLING CLEANERS
320 SOUTH LA BREA
INGLEWOOD, CA 90302
 Site 10 of 12 in cluster AK

LUST **U001563843**
SWEEPS UST **N/A**
HIST UST
HIST CORTESE
LOS ANGELES CO. HMS
CERS

Relative:
Lower
Actual:
131 ft.

LUST:

Name: SPARKLING CLEANERS
 Address: 320 SOUTH LA BREA
 City,State,Zip: INGLEWOOD, CA 90302
 Lead Agency: SWRCB
 Case Type: LUST Cleanup Site
 Geo Track: http://geotracker.waterboards.ca.gov/profile_report.asp?global_id=T10000006987
 Global Id: T10000006987
 Latitude: 33.96009
 Longitude: -118.35272
 Status: Completed - Case Closed
 Status Date: 05/26/2015
 Case Worker: GWL
 RB Case Number: Not reported
 Local Agency: Not reported
 File Location: All Files are on GeoTracker or in the Local Agency Database
 Local Case Number: Not reported
 Potential Media Affect: Soil
 Potential Contaminants of Concern: Gasoline
 Site History: Not reported

LUST:

Global Id: T10000006987
 Contact Type: Local Agency Caseworker
 Contact Name: GEORGE LOCKWOOD
 Organization Name: SWRCB
 Address: 1001 I STREET
 City: SACRAMENTO
 Email: glockwood@waterboards.ca.gov
 Phone Number: Not reported

Map ID
Direction
Distance
Elevation

MAP FINDINGS

Site

Database(s)

EDR ID Number
EPA ID Number

SPARKLING CLEANERS (Continued)

U001563843

LUST:

Global Id: T10000006987
Action Type: ENFORCEMENT
Date: 04/02/2013
Action: Closure/No Further Action Letter

Global Id: T10000006987
Action Type: Other
Date: 02/06/2013
Action: Leak Reported

Global Id: T10000006987
Action Type: Other
Date: 02/06/2013
Action: Leak Discovery

Global Id: T10000006987
Action Type: RESPONSE
Date: 05/21/2015
Action: Tank Removal Report / UST Sampling Report

Global Id: T10000006987
Action Type: Other
Date: 02/06/2013
Action: Leak Began

LUST:

Global Id: T10000006987
Status: Open - Case Begin Date
Status Date: 02/06/2013

Global Id: T10000006987
Status: Completed - Case Closed
Status Date: 05/21/2014

Global Id: T10000006987
Status: Completed - Case Closed
Status Date: 05/26/2014

Global Id: T10000006987
Status: Open - Eligible for Closure
Status Date: 05/20/2015

Global Id: T10000006987
Status: Open - Eligible for Closure
Status Date: 05/21/2015

Global Id: T10000006987
Status: Completed - Case Closed
Status Date: 05/26/2015

Global Id: T10000006987
Status: Open - Eligible for Closure
Status Date: 05/26/2015

Map ID
Direction
Distance
Elevation

MAP FINDINGS

Site

Database(s)

EDR ID Number
EPA ID Number

SPARKLING CLEANERS (Continued)

U001563843

SWEEPS UST:

Name: INGLEWOOD CAR WASH
Address: 320 N LA BREA AVE
City: INGLEWOOD
Status: Not reported
Comp Number: 9755
Number: Not reported
Board Of Equalization: Not reported
Referral Date: Not reported
Action Date: Not reported
Created Date: Not reported
Owner Tank Id: Not reported
SWRCB Tank Id: 19-000-009755-000001
Tank Status: Not reported
Capacity: 6000
Active Date: Not reported
Tank Use: M.V. FUEL
STG: PRODUCT
Content: REG UNLEADED
Number Of Tanks: 3

Name: INGLEWOOD CAR WASH
Address: 320 N LA BREA AVE
City: INGLEWOOD
Status: Not reported
Comp Number: 9755
Number: Not reported
Board Of Equalization: Not reported
Referral Date: Not reported
Action Date: Not reported
Created Date: Not reported
Owner Tank Id: Not reported
SWRCB Tank Id: 19-000-009755-000002
Tank Status: Not reported
Capacity: 6000
Active Date: Not reported
Tank Use: M.V. FUEL
STG: PRODUCT
Content: REG UNLEADED
Number Of Tanks: Not reported

Name: INGLEWOOD CAR WASH
Address: 320 N LA BREA AVE
City: INGLEWOOD
Status: Not reported
Comp Number: 9755
Number: Not reported
Board Of Equalization: Not reported
Referral Date: Not reported
Action Date: Not reported
Created Date: Not reported
Owner Tank Id: Not reported
SWRCB Tank Id: 19-000-009755-000003
Tank Status: Not reported
Capacity: 6000
Active Date: Not reported
Tank Use: M.V. FUEL

Map ID
Direction
Distance
Elevation

MAP FINDINGS

Site

Database(s)

EDR ID Number
EPA ID Number

SPARKLING CLEANERS (Continued)

U001563843

STG: PRODUCT
Content: REG UNLEADED
Number Of Tanks: Not reported

HIST UST:

Name: INGLEWOOD CAR WASH
Address: 320 N LA BREA
City,State,Zip: INGLEWOOD, CA 90302
File Number: 00026F8B
URL: <http://geotracker.waterboards.ca.gov/ustpdfs/pdf/00026F8B.pdf>
Region: STATE
Facility ID: 00000017471
Facility Type: Other
Other Type: Not reported
Contact Name: JERRY RAWLINS
Telephone: 2136731968
Owner Name: INGLEWOOD CAR WASH
Owner Address: 320 N LA BREA
Owner City,St,Zip: INGLEWOOD, CA 90302
Total Tanks: 0004

Tank Num: 001
Container Num: 1
Year Installed: Not reported
Tank Capacity: 00000000
Tank Used for: WASTE
Type of Fuel: Not reported
Container Construction Thickness: Not reported
Leak Detection: None

Tank Num: 002
Container Num: 2
Year Installed: Not reported
Tank Capacity: 00003000
Tank Used for: PRODUCT
Type of Fuel: PREMIUM
Container Construction Thickness: Not reported
Leak Detection: None

Tank Num: 003
Container Num: 3
Year Installed: Not reported
Tank Capacity: 00007000
Tank Used for: PRODUCT
Type of Fuel: UNLEADED
Container Construction Thickness: Not reported
Leak Detection: None

Tank Num: 004
Container Num: 4
Year Installed: Not reported
Tank Capacity: 00000000
Tank Used for: Not reported
Type of Fuel: Not reported
Container Construction Thickness: Not reported
Leak Detection: Not reported

Map ID
Direction
Distance
Elevation

MAP FINDINGS

Site

Database(s)

EDR ID Number
EPA ID Number

SPARKLING CLEANERS (Continued)

U001563843

[Click here for Geo Tracker PDF:](#)

HIST CORTESE:

edr_fname: INGLEWOOD CAR WASH
edr_fadd1: 320 LA BREA
City,State,Zip: INGLEWOOD, CA 90302
Region: CORTESE
Facility County Code: 19
Reg By: LTNKA
Reg Id: I-09755

LOS ANGELES CO. HMS:

Name: INGLEWOOD CAR WASH
Address: 320 N LA BREA AVE
City,State,Zip: INGLEWOOD, CA 90302
Region: LA
Permit Category: T
Facility Id: 009909-009755
Facility Type: 0
Facility Status: Removed
Area: 2E
Permit Number: 00001036T
Permit Status: Removed

CERS:

Name: SPARKLING CLEANERS
Address: 320 SOUTH LA BREA
City,State,Zip: INGLEWOOD, CA 90302
Site ID: 275945
CERS ID: T10000006987
CERS Description: Leaking Underground Storage Tank Cleanup Site

Affiliation:

Affiliation Type Desc: Local Agency Caseworker
Entity Name: GEORGE LOCKWOOD - SWRCB
Entity Title: Not reported
Affiliation Address: 1001 I STREET
Affiliation City: SACRAMENTO
Affiliation State: CA
Affiliation Country: Not reported
Affiliation Zip: Not reported
Affiliation Phone: Not reported

AK333
South
1/8-1/4
0.139 mi.
734 ft.

SPARKLING CLEANERS
320 S LA BREA AVE
INGLEWOOD, CA 90302
Site 11 of 12 in cluster AK

CA FID UST **S102056078**
DRYCLEANERS **N/A**
EMI
LOS ANGELES CO. HMS

Relative:
Lower

CA FID UST:
Facility ID: 19003587
Regulated By: UTNKA
Regulated ID: 00005140
Cortese Code: Not reported
SIC Code: Not reported
Facility Phone: 2136454141

Actual:
131 ft.

Map ID
Direction
Distance
Elevation

MAP FINDINGS

Site

Database(s)

EDR ID Number
EPA ID Number

SPARKLING CLEANERS (Continued)

S102056078

Mail To: Not reported
Mailing Address: 320 S LA BREA AVE
Mailing Address 2: Not reported
Mailing City,St,Zip: LOS ANGELES 900450000
Contact: Not reported
Contact Phone: Not reported
DUNs Number: Not reported
NPDES Number: Not reported
EPA ID: Not reported
Comments: Not reported
Status: Active

Facility ID: 19003587
Regulated By: UTKNI
Regulated ID: 00017471
Cortese Code: Not reported
SIC Code: Not reported
Facility Phone: Not reported
Mail To: Not reported
Mailing Address: 320 N LA BREA AVE
Mailing Address 2: Not reported
Mailing City,St,Zip: INGLEWOOD 90302
Contact: Not reported
Contact Phone: Not reported
DUNs Number: Not reported
NPDES Number: Not reported
EPA ID: Not reported
Comments: Not reported
Status: Inactive

DRYCLEAN SOUTH COAST:

Name: SPARKLING CLEANERS
Address: 320 S LA BREA AVE
City,State,Zip: INGLEWOOD, CA 90301
Facility ID: 9372
Application Number: 150492
Permit Number: M58832
Status: A
Representative Name: BELLE GARDNER
Representative Telephone: 213 6781476
Permit Status: INACTIVE
BCAT Number: 000234
BCAT Description: DRY CLEANING EQUIP PERCHLOROETHYLENE
CCAT Number: 04
CCAT Description: VAPOR RECOVERY UNIT COMPRESS & CONDENSE
UTM East: 374.95300293
UTM North: 3758.3769531
Application Date: 11/14/1986
PO Issue Date: 09/14/1987
NAICS Code: 812320
SIC Code: 7216

Name: SPARKLING CLEANERS
Address: 320 S LA BREA AVE
City,State,Zip: INGLEWOOD, CA 90301
Facility ID: 9372
Application Number: C35337

Map ID
Direction
Distance
Elevation

MAP FINDINGS

Site

Database(s)

EDR ID Number
EPA ID Number

SPARKLING CLEANERS (Continued)

S102056078

Permit Number: M18125
Status: A
Representative Name: BELLE GARDNER
Representative Telephone: 213 6781476
Permit Status: INACTIVE
BCAT Number: 000234
BCAT Description: DRY CLEANING EQUIP PERCHLOROETHYLENE
CCAT Number: 02
CCAT Description: ADSORBER (DRY CLEANING) REGENERATIVE
UTM East: 374.95300293
UTM North: 3758.3769531
Application Date: 12/31/9999
PO Issue Date: 07/01/1983
NAICS Code: 812320
SIC Code: 7216

EMI:

Name: SPARKLING CLEANERS, S & B GARD
Address: 320 S LA BREA AV
City,State,Zip: INGLEWOOD, CA 90302
Year: 1987
County Code: 19
Air Basin: SC
Facility ID: 9372
Air District Name: SC
SIC Code: 7216
Air District Name: SOUTH COAST AQMD
Community Health Air Pollution Info System: Not reported
Consolidated Emission Reporting Rule: Not reported
Total Organic Hydrocarbon Gases Tons/Yr: 8
Reactive Organic Gases Tons/Yr: 0
Carbon Monoxide Emissions Tons/Yr: 0
NOX - Oxides of Nitrogen Tons/Yr: 0
SOX - Oxides of Sulphur Tons/Yr: 0
Particulate Matter Tons/Yr: 0
Part. Matter 10 Micrometers and Smllr Tons/Yr:0

Name: SPARKLING CLEANERS, S & B GARD
Address: 320 S LA BREA AV
City,State,Zip: INGLEWOOD, CA 90302
Year: 1990
County Code: 19
Air Basin: SC
Facility ID: 9372
Air District Name: SC
SIC Code: 7216
Air District Name: SOUTH COAST AQMD
Community Health Air Pollution Info System: Not reported
Consolidated Emission Reporting Rule: Not reported
Total Organic Hydrocarbon Gases Tons/Yr: 5
Reactive Organic Gases Tons/Yr: 0
Carbon Monoxide Emissions Tons/Yr: 0
NOX - Oxides of Nitrogen Tons/Yr: 0
SOX - Oxides of Sulphur Tons/Yr: 0
Particulate Matter Tons/Yr: 0
Part. Matter 10 Micrometers and Smllr Tons/Yr:0

Map ID
Direction
Distance
Elevation

MAP FINDINGS

Site

Database(s)

EDR ID Number
EPA ID Number

SPARKLING CLEANERS (Continued)

S102056078

Name: SPARKLING CLEANERS
Address: 320 S LA BREA AV
City,State,Zip: INGLEWOOD, CA 90302
Year: 1995
County Code: 19
Air Basin: SC
Facility ID: 9372
Air District Name: SC
SIC Code: 7216
Air District Name: SOUTH COAST AQMD
Community Health Air Pollution Info System: Not reported
Consolidated Emission Reporting Rule: Not reported
Total Organic Hydrocarbon Gases Tons/Yr: 4
Reactive Organic Gases Tons/Yr: 0
Carbon Monoxide Emissions Tons/Yr: 0
NOX - Oxides of Nitrogen Tons/Yr: 0
SOX - Oxides of Sulphur Tons/Yr: 0
Particulate Matter Tons/Yr: 0
Part. Matter 10 Micrometers and Smlr Tons/Yr:0

Name: SPARKLING CLEANERS
Address: 320 S LA BREA AVE
City,State,Zip: INGLEWOOD, CA 90302
Year: 1996
County Code: 19
Air Basin: SC
Facility ID: 9372
Air District Name: SC
SIC Code: 7216
Air District Name: SOUTH COAST AQMD
Community Health Air Pollution Info System: Not reported
Consolidated Emission Reporting Rule: Not reported
Total Organic Hydrocarbon Gases Tons/Yr: 0
Reactive Organic Gases Tons/Yr: 0
Carbon Monoxide Emissions Tons/Yr: 0
NOX - Oxides of Nitrogen Tons/Yr: 0
SOX - Oxides of Sulphur Tons/Yr: 0
Particulate Matter Tons/Yr: 0
Part. Matter 10 Micrometers and Smlr Tons/Yr:0

LOS ANGELES CO. HMS:

Name: SPARKLING CLEANERS
Address: 320 S LA BREA AVE
City,State,Zip: INGLEWOOD, CA 90301
Region: LA
Permit Category: Not reported
Facility Id: 014795-015542
Facility Type: Not reported
Facility Status: Removed
Area: 2E
Permit Number: Not reported
Permit Status: Not reported

Map ID
Direction
Distance
Elevation

MAP FINDINGS

Site

Database(s)

EDR ID Number
EPA ID Number

AK334
South
1/8-1/4
0.139 mi.
734 ft.

SPARKLING CLEANERS
320 SOUTH LA BREA
INGLEWOOD, CA 90301

Site 12 of 12 in cluster AK

Cortese **S123773237**
HAZNET **N/A**
HWTS

Relative:
Lower

Actual:
131 ft.

CORTESE:
Name: SPARKLING CLEANERS
Address: 320 SOUTH LA BREA
City,State,Zip: INGLEWOOD, CA 90302
Region: CORTESE
Envirostor Id: Not reported
Global ID: T10000006987
Site/Facility Type: LUST CLEANUP SITE
Cleanup Status: COMPLETED - CASE CLOSED
Status Date: Not reported
Site Code: Not reported
Latitude: Not reported
Longitude: Not reported
Owner: Not reported
Enf Type: Not reported
Swat R: Not reported
Flag: active
Order No: Not reported
Waste Discharge System No: Not reported
Effective Date: Not reported
Region 2: Not reported
WID Id: Not reported
Solid Waste Id No: Not reported
Waste Management Uit Name: Not reported
File Name: Active Open

HAZNET:
Name: SPARKLING CLEANERS
Address: 320 SOUTH LA BREA
Address 2: Not reported
City,State,Zip: INGLEWOOD, CA 903010000
Contact: INACTIVE PER SURVEY 1/95 HN
Telephone: 2136781476
Mailing Name: Not reported
Mailing Address: SPARKLING CLEANERS

Year: 1983
Gepaid: CAX000057059
TSD EPA ID: CAD067786749
CA Waste Code: 211 - Halogenated solvents (chloroforms, methyl chloride, perchloroethylene, etc)
Disposal Method: D80 - Disposal, Land Fill
Tons: 0.115

HWTS:
Name: SPARKLING CLEANERS
Address: 320 SOUTH LA BREA
Address 2: Not reported
City,State,Zip: INGLEWOOD, CA 903010000
EPA ID: CAX000057059
Inactive Date: 04/30/1986

Map ID
 Direction
 Distance
 Elevation

MAP FINDINGS

Site

Database(s)

EDR ID Number
 EPA ID Number

SPARKLING CLEANERS (Continued)

S123773237

Create Date: 12/28/1983
 Last Act Date: 07/10/2001
 Mailing Name: Not reported
 Mailing Address: SPARKLING CLEANERS
 Mailing Address 2: Not reported
 Mailing City,State,Zip: INGLEWOOD, CA 903010000
 Owner Name: --
 Owner Address: --
 Owner Address 2: Not reported
 Owner City,State,Zip: --, 99 --
 Contact Name: INACTIVE PER SURVEY 1/95 HN
 Contact Address: --
 Contact Address 2: Not reported
 City,State,Zip: --, 99 --

AP335
WSW
1/8-1/4
0.140 mi.
739 ft.

B&H TOW INC
225 N LA BREA AVE
INGLEWOOD, CA 90301

RCRA NonGen / NLR

1024837187
CAL000382062

Site 1 of 3 in cluster AP

Relative:
Lower

RCRA NonGen / NLR:

Date Form Received by Agency: 2013-01-30 00:00:00.0

Actual:
126 ft.

Handler Name: B&H TOW INC
 Handler Address: 225 N LA BREA AVE
 Handler City,State,Zip: INGLEWOOD, CA 90301
 EPA ID: CAL000382062
 Contact Name: ROB VANLINGEN
 Contact Address: 2755 LOMITA BLVD
 Contact City,State,Zip: TORRANCE, CA 90505-0000
 Contact Telephone: 310-602-4040
 Contact Fax: 310-672-2146
 Contact Email: ROB@VANLINGEN.COM
 Contact Title: Not reported
 EPA Region: 09
 Land Type: Not reported
 Federal Waste Generator Description: Not a generator, verified
 Non-Notifier: Not reported
 Biennial Report Cycle: Not reported
 Accessibility: Not reported
 Active Site Indicator: Handler Activities
 State District Owner: Not reported
 State District: Not reported
 Mailing Address: 225 N LA BREA AVE
 Mailing City,State,Zip: INGLEWOOD, CA 90301-0000
 Owner Name: B&H TOW INC
 Owner Type: Other
 Operator Name: ROB VANLINGEN
 Operator Type: Other
 Short-Term Generator Activity: No
 Importer Activity: No
 Mixed Waste Generator: No
 Transporter Activity: No
 Transfer Facility Activity: No
 Recycler Activity with Storage: No
 Small Quantity On-Site Burner Exemption: No
 Smelting Melting and Refining Furnace Exemption: No
 Underground Injection Control: No

Map ID
 Direction
 Distance
 Elevation

MAP FINDINGS

Site

Database(s)

EDR ID Number
 EPA ID Number

B&H TOW INC (Continued)

1024837187

Off-Site Waste Receipt:	No
Universal Waste Indicator:	Yes
Universal Waste Destination Facility:	Yes
Federal Universal Waste:	No
Active Site Fed-Reg Treatment Storage and Disposal Facility:	Not reported
Active Site Converter Treatment storage and Disposal Facility:	Not reported
Active Site State-Reg Treatment Storage and Disposal Facility:	Not reported
Active Site State-Reg Handler:	---
Federal Facility Indicator:	Not reported
Hazardous Secondary Material Indicator:	N
Sub-Part K Indicator:	Not reported
Commercial TSD Indicator:	No
Treatment Storage and Disposal Type:	Not reported
2018 GPRA Permit Baseline:	Not on the Baseline
2018 GPRA Renewals Baseline:	Not on the Baseline
Permit Renewals Workload Universe:	Not reported
Permit Workload Universe:	Not reported
Permit Progress Universe:	Not reported
Post-Closure Workload Universe:	Not reported
Closure Workload Universe:	Not reported
202 GPRA Corrective Action Baseline:	No
Corrective Action Workload Universe:	No
Subject to Corrective Action Universe:	No
Non-TSDs Where RCRA CA has Been Imposed Universe:	No
TSDs Potentially Subject to CA Under 3004 (u)/(v) Universe:	No
TSDs Only Subject to CA under Discretionary Auth Universe:	No
Corrective Action Priority Ranking:	No NCAPS ranking
Environmental Control Indicator:	No
Institutional Control Indicator:	No
Human Exposure Controls Indicator:	N/A
Groundwater Controls Indicator:	N/A
Operating TSD Universe:	Not reported
Full Enforcement Universe:	Not reported
Significant Non-Complier Universe:	No
Unaddressed Significant Non-Complier Universe:	No
Addressed Significant Non-Complier Universe:	No
Significant Non-Complier With a Compliance Schedule Universe:	No
Financial Assurance Required:	Not reported
Handler Date of Last Change:	2018-09-06 17:01:52.0
Recognized Trader-Importer:	No
Recognized Trader-Exporter:	No
Importer of Spent Lead Acid Batteries:	No
Exporter of Spent Lead Acid Batteries:	No
Recycler Activity Without Storage:	No
Manifest Broker:	No
Sub-Part P Indicator:	No

Handler - Owner Operator:

Owner/Operator Indicator:	Owner
Owner/Operator Name:	B&H TOW INC
Legal Status:	Other
Date Became Current:	Not reported
Date Ended Current:	Not reported
Owner/Operator Address:	225 N LA BREA AVE
Owner/Operator City,State,Zip:	INGLEWOOD, CA 90301-0000
Owner/Operator Telephone:	310-674-3222

Map ID
Direction
Distance
Elevation

MAP FINDINGS

Site

Database(s)

EDR ID Number
EPA ID Number

B&H TOW INC (Continued)

1024837187

Owner/Operator Telephone Ext: Not reported
Owner/Operator Fax: Not reported
Owner/Operator Email: Not reported

Owner/Operator Indicator: Operator
Owner/Operator Name: ROB VANLINGEN
Legal Status: Other
Date Became Current: Not reported
Date Ended Current: Not reported
Owner/Operator Address: 2755 LOMITA BLVD
Owner/Operator City,State,Zip: TORRANCE, CA 90505-0000
Owner/Operator Telephone: 310-602-4040
Owner/Operator Telephone Ext: Not reported
Owner/Operator Fax: Not reported
Owner/Operator Email: Not reported

Historic Generators:

Receive Date: 2013-01-30 00:00:00.0
Handler Name: B&H TOW INC
Federal Waste Generator Description: Not a generator, verified
State District Owner: Not reported
Large Quantity Handler of Universal Waste: No
Recognized Trader Importer: No
Recognized Trader Exporter: No
Spent Lead Acid Battery Importer: No
Spent Lead Acid Battery Exporter: No
Current Record: Yes
Non Storage Recycler Activity: Not reported
Electronic Manifest Broker: Not reported

List of NAICS Codes and Descriptions:

NAICS Code: 811198
NAICS Description: ALL OTHER AUTOMOTIVE REPAIR AND MAINTENANCE

Facility Has Received Notices of Violations:

Violations: No Violations Found

Evaluation Action Summary:

Evaluations: No Evaluations Found

AL336 INGLEWOOD COURTS
SW 1 E REGENT ST
1/8-1/4 INGLEWOOD, CA 90063
0.142 mi.
752 ft. Site 2 of 5 in cluster AL

HIST UST U001562316
N/A

Relative: HIST UST:
Lower Name: INGLEWOOD COURTS
Address: 1 E REGENT ST
Actual: City,State,Zip: INGLEWOOD, CA 90063
125 ft. File Number: Not reported
URL: Not reported
Region: STATE
Facility ID: 00000020732
Facility Type: Other

Map ID
 Direction
 Distance
 Elevation

MAP FINDINGS

Site

Database(s)

EDR ID Number
 EPA ID Number

INGLEWOOD COURTS (Continued)

U001562316

Other Type: COURT
 Contact Name: L. A. COUNTY MECHANICAL DEPT.
 Telephone: 2132672242
 Owner Name: LOS ANGELES COUNTY MECHANICAL
 Owner Address: 1100 NORTH EASTERN AVENUE
 Owner City,St,Zip: LOS ANGELES, CA 90063
 Total Tanks: 0001

Tank Num: 001
 Container Num: TANK #1
 Year Installed: 1975
 Tank Capacity: 00001000
 Tank Used for: PRODUCT
 Type of Fuel: DIESEL
 Container Construction Thickness: Not reported
 Leak Detection: Stock Inventor

**AL337
 SW
 1/8-1/4
 0.142 mi.
 752 ft.**

**LOS ANGELES COUNTY SHERIFF'S DEPARTMENT
 1 EAST REGENT STREET, ROOM 122
 INGLEWOOD, CA 90301
 Site 3 of 5 in cluster AL**

**RCRA NonGen / NLR 1026049522
 CAC003056270**

**Relative:
 Lower
 Actual:
 125 ft.**

RCRA NonGen / NLR:
 Date Form Received by Agency: 2020-02-18 00:00:00.0
 Handler Name: LOS ANGELES COUNTY SHERIFF'S DEPARTMENT
 Handler Address: 1 EAST REGENT STREET, ROOM 122
 Handler City,State,Zip: INGLEWOOD, CA 90301
 EPA ID: CAC003056270
 Contact Name: TRACEY JUE
 Contact Address: 4700 RAMONA BOULEVARD
 Contact City,State,Zip: MONTEREY PARK, CA 91754
 Contact Telephone: 323-526-5657
 Contact Fax: Not reported
 Contact Email: TJUE@LASD.ORG
 Contact Title: Not reported
 EPA Region: 09
 Land Type: Not reported
 Federal Waste Generator Description: Not a generator, verified
 Non-Notifier: Not reported
 Biennial Report Cycle: Not reported
 Accessibility: Not reported
 Active Site Indicator: Not reported
 State District Owner: Not reported
 State District: Not reported
 Mailing Address: 211 WEST TEMPLE STREET
 Mailing City,State,Zip: LOS ANGELES, CA 90012
 Owner Name: LOS ANGELES COUNTY SHERIFF'S DEPT.
 Owner Type: Other
 Operator Name: TRACEY JUE
 Operator Type: Other
 Short-Term Generator Activity: No
 Importer Activity: No
 Mixed Waste Generator: No
 Transporter Activity: No
 Transfer Facility Activity: No
 Recycler Activity with Storage: No
 Small Quantity On-Site Burner Exemption: No

Map ID
 Direction
 Distance
 Elevation

MAP FINDINGS

Site

Database(s)

EDR ID Number
 EPA ID Number

LOS ANGELES COUNTY SHERIFF'S DEPARTMENT (Continued)

1026049522

Smelting Melting and Refining Furnace Exemption:	No
Underground Injection Control:	No
Off-Site Waste Receipt:	No
Universal Waste Indicator:	No
Universal Waste Destination Facility:	No
Federal Universal Waste:	No
Active Site Fed-Reg Treatment Storage and Disposal Facility:	Not reported
Active Site Converter Treatment storage and Disposal Facility:	Not reported
Active Site State-Reg Treatment Storage and Disposal Facility:	Not reported
Active Site State-Reg Handler:	---
Federal Facility Indicator:	Not reported
Hazardous Secondary Material Indicator:	N
Sub-Part K Indicator:	Not reported
Commercial TSD Indicator:	No
Treatment Storage and Disposal Type:	Not reported
2018 GPRC Permit Baseline:	Not on the Baseline
2018 GPRC Renewals Baseline:	Not on the Baseline
Permit Renewals Workload Universe:	Not reported
Permit Workload Universe:	Not reported
Permit Progress Universe:	Not reported
Post-Closure Workload Universe:	Not reported
Closure Workload Universe:	Not reported
202 GPRC Corrective Action Baseline:	No
Corrective Action Workload Universe:	No
Subject to Corrective Action Universe:	No
Non-TSDs Where RCRA CA has Been Imposed Universe:	No
TSDs Potentially Subject to CA Under 3004 (u)/(v) Universe:	No
TSDs Only Subject to CA under Discretionary Auth Universe:	No
Corrective Action Priority Ranking:	No NCAPS ranking
Environmental Control Indicator:	No
Institutional Control Indicator:	No
Human Exposure Controls Indicator:	N/A
Groundwater Controls Indicator:	N/A
Operating TSD Universe:	Not reported
Full Enforcement Universe:	Not reported
Significant Non-Complier Universe:	No
Unaddressed Significant Non-Complier Universe:	No
Addressed Significant Non-Complier Universe:	No
Significant Non-Complier With a Compliance Schedule Universe:	No
Financial Assurance Required:	Not reported
Handler Date of Last Change:	2020-03-06 18:10:53.0
Recognized Trader-Importer:	No
Recognized Trader-Exporter:	No
Importer of Spent Lead Acid Batteries:	No
Exporter of Spent Lead Acid Batteries:	No
Recycler Activity Without Storage:	No
Manifest Broker:	No
Sub-Part P Indicator:	No

Handler - Owner Operator:

Owner/Operator Indicator:	Owner
Owner/Operator Name:	LOS ANGELES COUNTY SHERIFF'S DEPT.
Legal Status:	Other
Date Became Current:	Not reported
Date Ended Current:	Not reported
Owner/Operator Address:	211 WEST TEMPLE STREET

Map ID
Direction
Distance
Elevation

MAP FINDINGS

Site

Database(s)

EDR ID Number
EPA ID Number

LOS ANGELES COUNTY SHERIFF'S DEPARTMENT (Continued)

1026049522

Owner/Operator City,State,Zip: LOS ANGELES, CA 90012
Owner/Operator Telephone: 323-526-5657
Owner/Operator Telephone Ext: Not reported
Owner/Operator Fax: Not reported
Owner/Operator Email: Not reported

Owner/Operator Indicator: Operator
Owner/Operator Name: TRACEY JUE
Legal Status: Other
Date Became Current: Not reported
Date Ended Current: Not reported
Owner/Operator Address: 4700 RAMONA BOULEVARD
Owner/Operator City,State,Zip: MONTEREY PARK, CA 91754
Owner/Operator Telephone: 323-526-5657
Owner/Operator Telephone Ext: Not reported
Owner/Operator Fax: Not reported
Owner/Operator Email: Not reported

Historic Generators:

Receive Date: 2020-02-18 00:00:00.0
Handler Name: LOS ANGELES COUNTY SHERIFF'S DEPARTMENT
Federal Waste Generator Description: Not a generator, verified
State District Owner: Not reported
Large Quantity Handler of Universal Waste: No
Recognized Trader Importer: No
Recognized Trader Exporter: No
Spent Lead Acid Battery Importer: No
Spent Lead Acid Battery Exporter: No
Current Record: Yes
Non Storage Recycler Activity: Not reported
Electronic Manifest Broker: Not reported

List of NAICS Codes and Descriptions:

NAICS Code: 56299
NAICS Description: ALL OTHER WASTE MANAGEMENT SERVICES

Facility Has Received Notices of Violations:

Violations: No Violations Found

Evaluation Action Summary:

Evaluations: No Evaluations Found

AL338
SW
1/8-1/4
0.142 mi.
752 ft.

JUDICIAL COUNCIL OF CALIFORNIA
ONE REGENT STREET
INGLEWOOD, CA 90301
Site 4 of 5 in cluster AL

RCRA NonGen / NLR 1025850503
CAC003030602

Relative:
Lower
Actual:
125 ft.

RCRA NonGen / NLR:
Date Form Received by Agency: 2019-08-22 00:00:00.0
Handler Name: JUDICIAL COUNCIL OF CALIFORNIA
Handler Address: ONE REGENT STREET
Handler City,State,Zip: INGLEWOOD, CA 90301
EPA ID: CAC003030602
Contact Name: H. IORGA - JUDICIAL COUNCIL OF CA

Map ID
Direction
Distance
Elevation

MAP FINDINGS

Site

Database(s)

EDR ID Number
EPA ID Number

JUDICIAL COUNCIL OF CALIFORNIA (Continued)

1025850503

Contact Address:	2860 GATEWAY OAKS DR
Contact City,State,Zip:	SACRAMENTO, CA 95833
Contact Telephone:	916-263-1541
Contact Fax:	Not reported
Contact Email:	EHS@JUD.CA.GOV
Contact Title:	Not reported
EPA Region:	09
Land Type:	Not reported
Federal Waste Generator Description:	Not a generator, verified
Non-Notifier:	Not reported
Biennial Report Cycle:	Not reported
Accessibility:	Not reported
Active Site Indicator:	Not reported
State District Owner:	Not reported
State District:	Not reported
Mailing Address:	2860 GATEWAY OAKS DR
Mailing City,State,Zip:	SACRAMENTO, CA 95833
Owner Name:	JUDICIAL COUNCIL OF CALIFORNIA
Owner Type:	Other
Operator Name:	H. IORGA - JUDICIAL COUNCIL OF CA
Operator Type:	Other
Short-Term Generator Activity:	No
Importer Activity:	No
Mixed Waste Generator:	No
Transporter Activity:	No
Transfer Facility Activity:	No
Recycler Activity with Storage:	No
Small Quantity On-Site Burner Exemption:	No
Smelting Melting and Refining Furnace Exemption:	No
Underground Injection Control:	No
Off-Site Waste Receipt:	No
Universal Waste Indicator:	No
Universal Waste Destination Facility:	No
Federal Universal Waste:	No
Active Site Fed-Reg Treatment Storage and Disposal Facility:	Not reported
Active Site Converter Treatment storage and Disposal Facility:	Not reported
Active Site State-Reg Treatment Storage and Disposal Facility:	Not reported
Active Site State-Reg Handler:	---
Federal Facility Indicator:	Not reported
Hazardous Secondary Material Indicator:	N
Sub-Part K Indicator:	Not reported
Commercial TSD Indicator:	No
Treatment Storage and Disposal Type:	Not reported
2018 GPRAs Permit Baseline:	Not on the Baseline
2018 GPRAs Renewals Baseline:	Not on the Baseline
Permit Renewals Workload Universe:	Not reported
Permit Workload Universe:	Not reported
Permit Progress Universe:	Not reported
Post-Closure Workload Universe:	Not reported
Closure Workload Universe:	Not reported
202 GPRAs Corrective Action Baseline:	No
Corrective Action Workload Universe:	No
Subject to Corrective Action Universe:	No
Non-TSDs Where RCRA CA has Been Imposed Universe:	No
TSDs Potentially Subject to CA Under 3004 (u)/(v) Universe:	No
TSDs Only Subject to CA under Discretionary Auth Universe:	No
Corrective Action Priority Ranking:	No NCAPS ranking

Map ID
 Direction
 Distance
 Elevation

MAP FINDINGS

Site

Database(s)

EDR ID Number
 EPA ID Number

JUDICIAL COUNCIL OF CALIFORNIA (Continued)

1025850503

Environmental Control Indicator:	No
Institutional Control Indicator:	No
Human Exposure Controls Indicator:	N/A
Groundwater Controls Indicator:	N/A
Operating TSDF Universe:	Not reported
Full Enforcement Universe:	Not reported
Significant Non-Complier Universe:	No
Unaddressed Significant Non-Complier Universe:	No
Addressed Significant Non-Complier Universe:	No
Significant Non-Complier With a Compliance Schedule Universe:	No
Financial Assurance Required:	Not reported
Handler Date of Last Change:	2019-09-10 12:40:16.0
Recognized Trader-Importer:	No
Recognized Trader-Exporter:	No
Importer of Spent Lead Acid Batteries:	No
Exporter of Spent Lead Acid Batteries:	No
Recycler Activity Without Storage:	No
Manifest Broker:	No
Sub-Part P Indicator:	No

Handler - Owner Operator:	
Owner/Operator Indicator:	Operator
Owner/Operator Name:	H. IORGA - JUDICIAL COUNCIL OF CA
Legal Status:	Other
Date Became Current:	Not reported
Date Ended Current:	Not reported
Owner/Operator Address:	2860 GATEWAY OAKS DR
Owner/Operator City,State,Zip:	SACRAMENTO, CA 95833
Owner/Operator Telephone:	916-263-1541
Owner/Operator Telephone Ext:	Not reported
Owner/Operator Fax:	Not reported
Owner/Operator Email:	Not reported

Owner/Operator Indicator:	Owner
Owner/Operator Name:	JUDICIAL COUNCIL OF CALIFORNIA
Legal Status:	Other
Date Became Current:	Not reported
Date Ended Current:	Not reported
Owner/Operator Address:	2860 GATEWAY OAKS DR
Owner/Operator City,State,Zip:	SACRAMENTO, CA 95833
Owner/Operator Telephone:	888-225-3583
Owner/Operator Telephone Ext:	Not reported
Owner/Operator Fax:	Not reported
Owner/Operator Email:	Not reported

Historic Generators:	
Receive Date:	2019-08-22 00:00:00.0
Handler Name:	JUDICIAL COUNCIL OF CALIFORNIA
Federal Waste Generator Description:	Not a generator, verified
State District Owner:	Not reported
Large Quantity Handler of Universal Waste:	No
Recognized Trader Importer:	No
Recognized Trader Exporter:	No
Spent Lead Acid Battery Importer:	No
Spent Lead Acid Battery Exporter:	No

Map ID
Direction
Distance
Elevation

MAP FINDINGS

Site

Database(s)

EDR ID Number
EPA ID Number

JUDICIAL COUNCIL OF CALIFORNIA (Continued)

1025850503

Current Record: Yes
Non Storage Recycler Activity: Not reported
Electronic Manifest Broker: Not reported

List of NAICS Codes and Descriptions:

NAICS Code: 922110
NAICS Description: COURTS

Facility Has Received Notices of Violations:

Violations: No Violations Found

Evaluation Action Summary:

Evaluations: No Evaluations Found

AL339
SW
1/8-1/4
0.142 mi.
752 ft.

LOS ANGELES COUNTY SHERIFF'S DEPARTMENT
1 E. REGENT STREET
INGLEWOOD, CA 90301

RCRA NonGen / NLR

1026467049
CAC003072377

Site 5 of 5 in cluster AL

Relative:
Lower
Actual:
125 ft.

RCRA NonGen / NLR:
Date Form Received by Agency: 2020-06-25 00:00:00
Handler Name: LOS ANGELES COUNTY SHERIFF'S DEPARTMENT
Handler Address: 1 E. REGENT STREET
Handler City,State,Zip: INGLEWOOD, CA 90301
EPA ID: CAC003072377
Contact Name: LESTER MIYOSHI
Contact Address: FACILITIES PLANNING BUREAU
Contact City,State,Zip: LOS ANGELES, CA 90012
Contact Telephone: 323-526-5664
Contact Fax: Not reported
Contact Email: LHMIYOSH@LASD.ORG
Contact Title: Not reported
EPA Region: 09
Land Type: Not reported
Federal Waste Generator Description: Not a generator, verified
Non-Notifier: Not reported
Biennial Report Cycle: Not reported
Accessibility: Not reported
Active Site Indicator: Not reported
State District Owner: Not reported
State District: Not reported
Mailing Address: FACILITIES PLANNING BUREAU
Mailing City,State,Zip: LOS ANGELES, CA 90012
Owner Name: JUDICIAL COUNCIL OF CALIFORNIA
Owner Type: Other
Operator Name: LESTER MIYOSHI
Operator Type: Other
Short-Term Generator Activity: No
Importer Activity: No
Mixed Waste Generator: No
Transporter Activity: No
Transfer Facility Activity: No
Recycler Activity with Storage: No
Small Quantity On-Site Burner Exemption: No

Map ID
 Direction
 Distance
 Elevation

MAP FINDINGS

Site

Database(s)

EDR ID Number
 EPA ID Number

LOS ANGELES COUNTY SHERIFF'S DEPARTMENT (Continued)

1026467049

Smelting Melting and Refining Furnace Exemption:	No
Underground Injection Control:	No
Off-Site Waste Receipt:	No
Universal Waste Indicator:	No
Universal Waste Destination Facility:	No
Federal Universal Waste:	No
Active Site Fed-Reg Treatment Storage and Disposal Facility:	Not reported
Active Site Converter Treatment storage and Disposal Facility:	Not reported
Active Site State-Reg Treatment Storage and Disposal Facility:	Not reported
Active Site State-Reg Handler:	---
Federal Facility Indicator:	Not reported
Hazardous Secondary Material Indicator:	N
Sub-Part K Indicator:	Not reported
Commercial TSD Indicator:	No
Treatment Storage and Disposal Type:	Not reported
2018 GPRC Permit Baseline:	Not on the Baseline
2018 GPRC Renewals Baseline:	Not on the Baseline
Permit Renewals Workload Universe:	Not reported
Permit Workload Universe:	Not reported
Permit Progress Universe:	Not reported
Post-Closure Workload Universe:	Not reported
Closure Workload Universe:	Not reported
202 GPRC Corrective Action Baseline:	No
Corrective Action Workload Universe:	No
Subject to Corrective Action Universe:	No
Non-TSDs Where RCRA CA has Been Imposed Universe:	No
TSDs Potentially Subject to CA Under 3004 (u)/(v) Universe:	No
TSDs Only Subject to CA under Discretionary Auth Universe:	No
Corrective Action Priority Ranking:	No NCAPS ranking
Environmental Control Indicator:	No
Institutional Control Indicator:	No
Human Exposure Controls Indicator:	N/A
Groundwater Controls Indicator:	N/A
Operating TSD Universe:	Not reported
Full Enforcement Universe:	Not reported
Significant Non-Complier Universe:	No
Unaddressed Significant Non-Complier Universe:	No
Addressed Significant Non-Complier Universe:	No
Significant Non-Complier With a Compliance Schedule Universe:	No
Financial Assurance Required:	Not reported
Handler Date of Last Change:	2020-07-10 18:44:41.0
Recognized Trader-Importer:	No
Recognized Trader-Exporter:	No
Importer of Spent Lead Acid Batteries:	No
Exporter of Spent Lead Acid Batteries:	No
Recycler Activity Without Storage:	No
Manifest Broker:	No
Sub-Part P Indicator:	No

Handler - Owner Operator:

Owner/Operator Indicator:	Operator
Owner/Operator Name:	LESTER MIYOSHI
Legal Status:	Other
Date Became Current:	Not reported
Date Ended Current:	Not reported
Owner/Operator Address:	FACILITIES PLANNING BUREAU

Map ID
Direction
Distance
Elevation

MAP FINDINGS

Site

Database(s)

EDR ID Number
EPA ID Number

LOS ANGELES COUNTY SHERIFF'S DEPARTMENT (Continued)

1026467049

Owner/Operator City,State,Zip: LOS ANGELES, CA 90012
Owner/Operator Telephone: 323-526-5664
Owner/Operator Telephone Ext: Not reported
Owner/Operator Fax: Not reported
Owner/Operator Email: Not reported

Owner/Operator Indicator: Owner
Owner/Operator Name: JUDICIAL COUNCIL OF CALIFORNIA
Legal Status: Other
Date Became Current: Not reported
Date Ended Current: Not reported
Owner/Operator Address: 455 GOLDEN GATE AVENUE
Owner/Operator City,State,Zip: SAN FRANCISCO, CA 94102
Owner/Operator Telephone: 415-865-4586
Owner/Operator Telephone Ext: Not reported
Owner/Operator Fax: Not reported
Owner/Operator Email: Not reported

Historic Generators:

Receive Date: 2020-06-25 00:00:00.0
Handler Name: LOS ANGELES COUNTY SHERIFF'S DEPARTMENT
Federal Waste Generator Description: Not a generator, verified
State District Owner: Not reported
Large Quantity Handler of Universal Waste: No
Recognized Trader Importer: No
Recognized Trader Exporter: No
Spent Lead Acid Battery Importer: No
Spent Lead Acid Battery Exporter: No
Current Record: Yes
Non Storage Recycler Activity: Not reported
Electronic Manifest Broker: Not reported

List of NAICS Codes and Descriptions:

NAICS Code: 922110
NAICS Description: COURTS

Facility Has Received Notices of Violations:

Violations: No Violations Found

Evaluation Action Summary:

Evaluations: No Evaluations Found

AJ340
West
1/8-1/4
0.145 mi.
765 ft.

DICKS AUTO REPAIR
311 N LA BREA AVE
INGLEWOOD, CA 90302
Site 4 of 5 in cluster AJ

RCRA-SQG 1000272036
FINDS CAD982042012
ECHO

Relative:
Lower
Actual:
129 ft.

RCRA-SQG:
Date Form Received by Agency: 1987-09-28 00:00:00.0
Handler Name: DICKS AUTO REPAIR
Handler Address: 311 N LA BREA AVE
Handler City,State,Zip: INGLEWOOD, CA 90302
EPA ID: CAD982042012
Contact Name: RAY REGIEC

Map ID
Direction
Distance
Elevation

MAP FINDINGS

Site

Database(s)

EDR ID Number
EPA ID Number

DICKS AUTO REPAIR (Continued)

1000272036

Contact Address:	311 N LA BREA AVE
Contact City,State,Zip:	INGLEWOOD, CA 90302
Contact Telephone:	213-671-4696
Contact Fax:	Not reported
Contact Email:	Not reported
Contact Title:	Not reported
EPA Region:	09
Land Type:	Other
Federal Waste Generator Description:	Small Quantity Generator
Non-Notifier:	Not reported
Biennial Report Cycle:	Not reported
Accessibility:	Not reported
Active Site Indicator:	Handler Activities
State District Owner:	CA
State District:	3
Mailing Address:	311 N LA BREA AVE
Mailing City,State,Zip:	INGLEWOOD, CA 90302
Owner Name:	JAMES HANSEN
Owner Type:	Private
Operator Name:	NOT REQUIRED
Operator Type:	Private
Short-Term Generator Activity:	No
Importer Activity:	No
Mixed Waste Generator:	No
Transporter Activity:	No
Transfer Facility Activity:	No
Recycler Activity with Storage:	No
Small Quantity On-Site Burner Exemption:	No
Smelting Melting and Refining Furnace Exemption:	No
Underground Injection Control:	No
Off-Site Waste Receipt:	No
Universal Waste Indicator:	No
Universal Waste Destination Facility:	No
Federal Universal Waste:	No
Active Site Fed-Reg Treatment Storage and Disposal Facility:	Not reported
Active Site Converter Treatment storage and Disposal Facility:	Not reported
Active Site State-Reg Treatment Storage and Disposal Facility:	Not reported
Active Site State-Reg Handler:	---
Federal Facility Indicator:	Not reported
Hazardous Secondary Material Indicator:	NN
Sub-Part K Indicator:	Not reported
Commercial TSD Indicator:	No
Treatment Storage and Disposal Type:	Not reported
2018 GPRC Permit Baseline:	Not on the Baseline
2018 GPRC Renewals Baseline:	Not on the Baseline
Permit Renewals Workload Universe:	Not reported
Permit Workload Universe:	Not reported
Permit Progress Universe:	Not reported
Post-Closure Workload Universe:	Not reported
Closure Workload Universe:	Not reported
202 GPRC Corrective Action Baseline:	No
Corrective Action Workload Universe:	No
Subject to Corrective Action Universe:	No
Non-TSDs Where RCRA CA has Been Imposed Universe:	No
TSDs Potentially Subject to CA Under 3004 (u)/(v) Universe:	No
TSDs Only Subject to CA under Discretionary Auth Universe:	No
Corrective Action Priority Ranking:	No NCAPS ranking

Map ID
Direction
Distance
Elevation

MAP FINDINGS

Site

Database(s)

EDR ID Number
EPA ID Number

DICKS AUTO REPAIR (Continued)

1000272036

Environmental Control Indicator:	No
Institutional Control Indicator:	No
Human Exposure Controls Indicator:	N/A
Groundwater Controls Indicator:	N/A
Operating TSDU Universe:	Not reported
Full Enforcement Universe:	Not reported
Significant Non-Complier Universe:	No
Unaddressed Significant Non-Complier Universe:	No
Addressed Significant Non-Complier Universe:	No
Significant Non-Complier With a Compliance Schedule Universe:	No
Financial Assurance Required:	Not reported
Handler Date of Last Change:	2002-06-27 03:32:48.0
Recognized Trader-Importer:	No
Recognized Trader-Exporter:	No
Importer of Spent Lead Acid Batteries:	No
Exporter of Spent Lead Acid Batteries:	No
Recycler Activity Without Storage:	Not reported
Manifest Broker:	Not reported
Sub-Part P Indicator:	No

Handler - Owner Operator:

Owner/Operator Indicator:	Operator
Owner/Operator Name:	NOT REQUIRED
Legal Status:	Private
Date Became Current:	Not reported
Date Ended Current:	Not reported
Owner/Operator Address:	NOT REQUIRED
Owner/Operator City,State,Zip:	NOT REQUIRED, ME 99999
Owner/Operator Telephone:	415-555-1212
Owner/Operator Telephone Ext:	Not reported
Owner/Operator Fax:	Not reported
Owner/Operator Email:	Not reported

Owner/Operator Indicator:	Owner
Owner/Operator Name:	JAMES HANSEN
Legal Status:	Private
Date Became Current:	Not reported
Date Ended Current:	Not reported
Owner/Operator Address:	BOX 172 HIGHLAND ORCHARDS RD
Owner/Operator City,State,Zip:	UNDERWOOD, WA 98651
Owner/Operator Telephone:	509-493-2981
Owner/Operator Telephone Ext:	Not reported
Owner/Operator Fax:	Not reported
Owner/Operator Email:	Not reported

Historic Generators:

Receive Date:	1987-09-28 00:00:00.0
Handler Name:	DICKS AUTO REPAIR
Federal Waste Generator Description:	Small Quantity Generator
State District Owner:	CA
Large Quantity Handler of Universal Waste:	No
Recognized Trader Importer:	No
Recognized Trader Exporter:	No
Spent Lead Acid Battery Importer:	No
Spent Lead Acid Battery Exporter:	No

Map ID
 Direction
 Distance
 Elevation

MAP FINDINGS

Site

Database(s)

EDR ID Number
 EPA ID Number

DICKS AUTO REPAIR (Continued)

1000272036

Current Record: Yes
 Non Storage Recycler Activity: Not reported
 Electronic Manifest Broker: Not reported

List of NAICS Codes and Descriptions:

NAICS Code: 811111
 NAICS Description: GENERAL AUTOMOTIVE REPAIR

Facility Has Received Notices of Violations:

Violations: No Violations Found

Evaluation Action Summary:

Evaluations: No Evaluations Found

FINDS:

Registry ID: 110002786218

Click Here:

Environmental Interest/Information System:

RCRAInfo is a national information system that supports the Resource Conservation and Recovery Act (RCRA) program through the tracking of events and activities related to facilities that generate, transport, and treat, store, or dispose of hazardous waste. RCRAInfo allows RCRA program staff to track the notification, permit, compliance, and corrective action activities required under RCRA.

[Click this hyperlink](#) while viewing on your computer to access additional FINDS: detail in the EDR Site Report.

ECHO:

Envid: 1000272036
 Registry ID: 110002786218
 DFR URL: <http://echo.epa.gov/detailed-facility-report?fid=110002786218>
 Name: DICKS AUTO REPAIR
 Address: 311 N LA BREA AVE
 City,State,Zip: INGLEWOOD, CA 90302

AQ341
SW
1/8-1/4
0.145 mi.
766 ft.

CITY HALL
ONE MANCHESTER BOULEVARD
INGLEWOOD, CA 90301
Site 1 of 2 in cluster AQ

HIST UST **S118408698**
N/A

Relative:
Lower
Actual:
122 ft.

HIST UST:
 Name: CITY HALL
 Address: ONE MANCHESTER BOULEVARD
 City,State,Zip: INGLEWOOD, CA 90301
 File Number: 00027031
 URL: <http://geotracker.waterboards.ca.gov/ustpdfs/pdf/00027031.pdf>
 Region: Not reported
 Facility ID: Not reported
 Facility Type: Not reported
 Other Type: Not reported
 Contact Name: Not reported
 Telephone: Not reported

Map ID
 Direction
 Distance
 Elevation

MAP FINDINGS

Site

Database(s)

EDR ID Number
 EPA ID Number

CITY HALL (Continued)

S118408698

Owner Name:	Not reported
Owner Address:	Not reported
Owner City,St,Zip:	Not reported
Total Tanks:	Not reported
Tank Num:	Not reported
Container Num:	Not reported
Year Installed:	Not reported
Tank Capacity:	Not reported
Tank Used for:	Not reported
Type of Fuel:	Not reported
Container Construction Thickness:	Not reported
Leak Detection:	Not reported

[Click here for Geo Tracker PDF:](#)

AR342
SSE
1/8-1/4
0.145 mi.
767 ft.

SAM SCHWARTZ PRAIRE AUTO CTR
1201 S PRAIRE AVE
INGLEWOOD, CA
Site 1 of 4 in cluster AR

SWEEPS UST **S106931750**
N/A

Relative:
Lower
Actual:
95 ft.

SWEEPS UST:

Name:	SAM SCHWARTZ PRAIRE AUTO CTR
Address:	1201 S PRAIRE AVE
City:	INGLEWOOD
Status:	Active
Comp Number:	13813
Number:	9
Board Of Equalization:	44-010248
Referral Date:	06-30-89
Action Date:	Not reported
Created Date:	06-30-89
Owner Tank Id:	Not reported
SWRCB Tank Id:	19-000-013813-000001
Tank Status:	A
Capacity:	Not reported
Active Date:	06-30-89
Tank Use:	UNKNOWN
STG:	W
Content:	Not reported
Number Of Tanks:	1

AR343
SSE
1/8-1/4
0.145 mi.
767 ft.

ACB MECHANIC SHOP
1201 S PRAIRIE AVE 7/8
INGLEWOOD, CA 90062
Site 2 of 4 in cluster AR

RCRA NonGen / NLR **1026171310**
CAL000454882

Relative:
Lower
Actual:
95 ft.

RCRA NonGen / NLR:

Date Form Received by Agency:	ACB MECHANIC SHOP	2020-06-02 00:00:00.0
Handler Name:	ACB MECHANIC SHOP	
Handler Address:		1201 S PRAIRIE AVE 7/8
Handler City,State,Zip:		INGLEWOOD, CA 90062
EPA ID:		CAL000454882
Contact Name:		RAMIRO MARTIN

Map ID
 Direction
 Distance
 Elevation

MAP FINDINGS

Site

Database(s)

EDR ID Number
 EPA ID Number

ACB MECHANIC SHOP (Continued)

1026171310

Contact Address:	3913 LA SALLE AVE
Contact City,State,Zip:	LOS ANGELES, CA 90062
Contact Telephone:	323-573-2841
Contact Fax:	Not reported
Contact Email:	ACBAUTOREPAIR00@GMAIL.COM
Contact Title:	Not reported
EPA Region:	09
Land Type:	Not reported
Federal Waste Generator Description:	Not a generator, verified
Non-Notifier:	Not reported
Biennial Report Cycle:	Not reported
Accessibility:	Not reported
Active Site Indicator:	Not reported
State District Owner:	Not reported
State District:	Not reported
Mailing Address:	1201 S PRAIRIE AVE 7/8
Mailing City,State,Zip:	INGLEWOOD, CA 90062
Owner Name:	RAMIRO MARTIN
Owner Type:	Other
Operator Name:	RAMIRO MARTIN
Operator Type:	Other
Short-Term Generator Activity:	No
Importer Activity:	No
Mixed Waste Generator:	No
Transporter Activity:	No
Transfer Facility Activity:	No
Recycler Activity with Storage:	No
Small Quantity On-Site Burner Exemption:	No
Smelting Melting and Refining Furnace Exemption:	No
Underground Injection Control:	No
Off-Site Waste Receipt:	No
Universal Waste Indicator:	No
Universal Waste Destination Facility:	No
Federal Universal Waste:	No
Active Site Fed-Reg Treatment Storage and Disposal Facility:	Not reported
Active Site Converter Treatment storage and Disposal Facility:	Not reported
Active Site State-Reg Treatment Storage and Disposal Facility:	Not reported
Active Site State-Reg Handler:	---
Federal Facility Indicator:	Not reported
Hazardous Secondary Material Indicator:	N
Sub-Part K Indicator:	Not reported
Commercial TSD Indicator:	No
Treatment Storage and Disposal Type:	Not reported
2018 GPRC Permit Baseline:	Not on the Baseline
2018 GPRC Renewals Baseline:	Not on the Baseline
Permit Renewals Workload Universe:	Not reported
Permit Workload Universe:	Not reported
Permit Progress Universe:	Not reported
Post-Closure Workload Universe:	Not reported
Closure Workload Universe:	Not reported
202 GPRC Corrective Action Baseline:	No
Corrective Action Workload Universe:	No
Subject to Corrective Action Universe:	No
Non-TSDs Where RCRA CA has Been Imposed Universe:	No
TSDs Potentially Subject to CA Under 3004 (u)/(v) Universe:	No
TSDs Only Subject to CA under Discretionary Auth Universe:	No
Corrective Action Priority Ranking:	No NCAPS ranking

Map ID
 Direction
 Distance
 Elevation

MAP FINDINGS

Site

Database(s)

EDR ID Number
 EPA ID Number

ACB MECHANIC SHOP (Continued)

1026171310

Environmental Control Indicator:	No
Institutional Control Indicator:	No
Human Exposure Controls Indicator:	N/A
Groundwater Controls Indicator:	N/A
Operating TSDU Universe:	Not reported
Full Enforcement Universe:	Not reported
Significant Non-Complier Universe:	No
Unaddressed Significant Non-Complier Universe:	No
Addressed Significant Non-Complier Universe:	No
Significant Non-Complier With a Compliance Schedule Universe:	No
Financial Assurance Required:	Not reported
Handler Date of Last Change:	2020-06-08 20:37:03.0
Recognized Trader-Importer:	No
Recognized Trader-Exporter:	No
Importer of Spent Lead Acid Batteries:	No
Exporter of Spent Lead Acid Batteries:	No
Recycler Activity Without Storage:	No
Manifest Broker:	No
Sub-Part P Indicator:	No

Handler - Owner Operator:	
Owner/Operator Indicator:	Owner
Owner/Operator Name:	RAMIRO MARTIN
Legal Status:	Other
Date Became Current:	Not reported
Date Ended Current:	Not reported
Owner/Operator Address:	3913 LA SALLE AVE
Owner/Operator City,State,Zip:	LOS ANGELES, CA 90062
Owner/Operator Telephone:	323-573-2841
Owner/Operator Telephone Ext:	Not reported
Owner/Operator Fax:	Not reported
Owner/Operator Email:	Not reported

Owner/Operator Indicator:	Operator
Owner/Operator Name:	RAMIRO MARTIN
Legal Status:	Other
Date Became Current:	Not reported
Date Ended Current:	Not reported
Owner/Operator Address:	3913 LA SALLE AVE
Owner/Operator City,State,Zip:	LOS ANGELES, CA 90062
Owner/Operator Telephone:	323-573-2841
Owner/Operator Telephone Ext:	Not reported
Owner/Operator Fax:	Not reported
Owner/Operator Email:	Not reported

Historic Generators:	
Receive Date:	2020-06-02 00:00:00.0
Handler Name:	ACB MECHANIC SHOP
Federal Waste Generator Description:	Not a generator, verified
State District Owner:	Not reported
Large Quantity Handler of Universal Waste:	No
Recognized Trader Importer:	No
Recognized Trader Exporter:	No
Spent Lead Acid Battery Importer:	No
Spent Lead Acid Battery Exporter:	No

Map ID
Direction
Distance
Elevation

MAP FINDINGS

Site

Database(s)

EDR ID Number
EPA ID Number

ACB MECHANIC SHOP (Continued)

1026171310

Current Record: Yes
Non Storage Recycler Activity: Not reported
Electronic Manifest Broker: Not reported

List of NAICS Codes and Descriptions:

NAICS Code: 811111
NAICS Description: GENERAL AUTOMOTIVE REPAIR

Facility Has Received Notices of Violations:

Violations: No Violations Found

Evaluation Action Summary:

Evaluations: No Evaluations Found

AR344
SSE
1/8-1/4
0.145 mi.
767 ft.

PRESTIGE AUTO REPAIR & TIRE SERVICE

1201 S PRAIRIE AVE # 1&2
INGLEWOOD, CA 90301

Site 3 of 4 in cluster AR

CERS HAZ WASTE
HAZNET
LOS ANGELES CO. HMS
CERS
HWTS

S102057514
N/A

Relative:
Lower
Actual:
95 ft.

CERS HAZ WASTE:

Name: PRESTIGE AUTO REPAIR & TIRE SERVICE
Address: 1201 S PRAIRIE AVE # 1&2
City,State,Zip: INGLEWOOD, CA 90301
Site ID: 437839
CERS ID: 10274263
CERS Description: Hazardous Waste Generator

HAZNET:

Name: PRESTIGE AUTO REPAIR
Address: 1201 S PRAIRIE AVE
Address 2: Not reported
City,State,Zip: INGLEWOOD, CA 903016516
Contact: OBED MEJIA
Telephone: 3106717732
Mailing Name: Not reported
Mailing Address: 1201 S PRAIRIE AVE

Year: 2013
Gepaid: CAL000322495
TSD EPA ID: AZR000509950
CA Waste Code: 221 - Waste oil and mixed oil
Disposal Method: H039 - Other Recovery Of Reclamation For Reuse Including Acid
Regeneration, Organics Recovery Ect

Tons: 0.57

Additional Info:

Year: 2013
Gen EPA ID: CAL000322495

Shipment Date: 20131111
Creation Date: 1/28/2014 22:15:25
Receipt Date: 20131113

Map ID
Direction
Distance
Elevation

MAP FINDINGS

Site

Database(s)

EDR ID Number
EPA ID Number

PRESTIGE AUTO REPAIR & TIRE SERVICE (Continued)

S102057514

Manifest ID: 002230192GBF
Trans EPA ID: CAD983615501
Trans Name: PACIFIC OIL COMPANY
Trans 2 EPA ID: AZR000503789
Trans 2 Name: BOTAVIA ENERGY LLC
TSDf EPA ID: AZR000509950
Trans Name: BOTAVIA ENERGY LLC
TSDf Alt EPA ID: Not reported
TSDf Alt Name: Not reported
Waste Code Description: 221 - Waste oil and mixed oil
RCRA Code: Not reported
Meth Code: H039 - Other Recovery Of Reclamation For Reuse Including Acid
Regeneration, Organics Recovery Ect
Quantity Tons: 0.57
Waste Quantity: 150
Quantity Unit: G
Additional Code 1: Not reported
Additional Code 2: Not reported
Additional Code 3: Not reported
Additional Code 4: Not reported
Additional Code 5: Not reported

LOS ANGELES CO. HMS:

Name: SAM SCHWARTZ PRAIRE AUTO CTR
Address: 1201 S PRAIRIE AVE
City,State,Zip: INGLEWOOD, CA 903016516
Region: LA
Permit Category: Not reported
Facility Id: 013451-013813
Facility Type: Not reported
Facility Status: Removed
Area: 2E
Permit Number: Not reported
Permit Status: Not reported

Name: MONICA H KIM TRUST
Address: 1201 S PRAIRIE AVE
City,State,Zip: INGLEWOOD, CA 903016516
Region: LA
Permit Category: Not reported
Facility Id: 013451-069451
Facility Type: Not reported
Facility Status: OPEN
Area: 2E
Permit Number: Not reported
Permit Status: Not reported

CERS:

Name: PRESTIGE AUTO REPAIR & TIRE SERVICE
Address: 1201 S PRAIRIE AVE # 1&2
City,State,Zip: INGLEWOOD, CA 90301
Site ID: 437839
CERS ID: 10274263
CERS Description: Chemical Storage Facilities

Violations:

Site ID: 437839

Map ID
Direction
Distance
Elevation

MAP FINDINGS

Site

Database(s)

EDR ID Number
EPA ID Number

PRESTIGE AUTO REPAIR & TIRE SERVICE (Continued)

S102057514

Site Name: PRESTIGE AUTO REPAIR & TIRE SERVICE
Violation Date: 06-01-2020
Citation: Un-Specified
Violation Description: Business Plan Program - Administration/Documentation - General Local Ordinance
Violation Notes: OBSERVATION: Owner/Operator failed to obtain or maintain an active annual CUPA permit for the Hazardous Materials Handler Program due to unpaid annual CUPA permit fees for LACoFD fiscal year 2019-2020. CORRECTIVE ACTION: Every person, business, or business concern within the jurisdiction of the LACoCUPA and subject to the requirements of one or more of the program elements shall be required to pay the applicable annual fees and any applicable late payment penalty and apply for and obtain from the LACoCUPA a unified program facility permit for the program elements applicable to such facility prior to the commencement of any business or activity related to any of the program elements. Upon receipt of full payment from a unified program facility for all the annual fees, including previous unpaid annual fees, any late payment penalties and the state imposed service charge, assessed pursuant to this chapter and provided all of the applicable regulatory requirements for the [Truncated]
Violation Division: Los Angeles County Fire Department
Violation Program: HMRRP
Violation Source: CERS

Site ID: 437839
Site Name: PRESTIGE AUTO REPAIR & TIRE SERVICE
Violation Date: 06-01-2020
Citation: Un-Specified
Violation Description: Hazardous Waste Generator Program - Administration/Documentation - General Local Ordinance
Violation Notes: OBSERVATION: Owner/Operator failed to obtain or maintain an active annual CUPA permit for the Hazardous Waste Generator Program due to unpaid annual CUPA permit fees for LACoFD fiscal year 2019-2020. CORRECTIVE ACTION: Every person, business, or business concern within the jurisdiction of the LACoCUPA and subject to the requirements of one or more of the program elements shall be required to pay the applicable annual fees and any applicable late payment penalty and apply for and obtain from the LACoCUPA a unified program facility permit for the program elements applicable to such facility prior to the commencement of any business or activity related to any of the program elements. Upon receipt of full payment from a unified program facility for all the annual fees, including previous unpaid annual fees, any late payment penalties and the state imposed service charge, assessed pursuant to this chapter and provided all of the applicable regulatory requirements for the [Truncated]
Violation Division: Los Angeles County Fire Department
Violation Program: HW
Violation Source: CERS

Site ID: 437839
Site Name: PRESTIGE AUTO REPAIR & TIRE SERVICE
Violation Date: 09-29-2016
Citation: HSC 6.95 25508(a)(1) - California Health and Safety Code, Chapter 6.95, Section(s) 25508(a)(1)
Violation Description: Failure to complete and electronically submit a business plan when storing/handling a hazardous material at or above reportable quantities.

Map ID
Direction
Distance
Elevation

MAP FINDINGS

Site

Database(s)

EDR ID Number
EPA ID Number

PRESTIGE AUTO REPAIR & TIRE SERVICE (Continued)

S102057514

Violation Notes: Returned to compliance on 06/01/2020. OBSERVATION: A business plan has not been received by the CUPA. The facility was previously sent a notice/request from the CUPA for the submittal of a business plan .
CORRECTIVE ACTION: Submit the business plan electronically in the California Environmental Reporting System (CERS) and implement immediately.

Violation Division: Los Angeles County Fire Department
Violation Program: HMRRP
Violation Source: CERS

Site ID: 437839
Site Name: PRESTIGE AUTO REPAIR & TIRE SERVICE
Violation Date: 09-29-2016
Citation: HSC 6.95 25507 - California Health and Safety Code, Chapter 6.95, Section(s) 25507

Violation Description: Failure to adequately establish and implement a business plan when storing/handling a hazardous material at or above reportable quantities.

Violation Notes: Returned to compliance on 06/01/2020. OBSERVATION: Owner/Operator failed to establish and implement a Hazardous Materials Business Plan when storing hazardous materials at or above the thresholds quantities of 55 gallons/500 lbs/200 cubic feet. CORRECTIVE ACTION: Establish and implement a Hazardous Materials Business Plan when storing hazardous materials at or above the thresholds quantities of 55 gallons/500 lbs/200 cubic feet.

Violation Division: Los Angeles County Fire Department
Violation Program: HMRRP
Violation Source: CERS

Site ID: 437839
Site Name: PRESTIGE AUTO REPAIR & TIRE SERVICE
Violation Date: 06-01-2020
Citation: HSC 6.95 25507 - California Health and Safety Code, Chapter 6.95, Section(s) 25507

Violation Description: Failure to adequately establish and implement a business plan when storing/handling a hazardous material at or above reportable quantities.

Violation Notes: OBSERVATION: The business failed to establish and implement a business plan when handling hazardous materials at or above the reportable threshold quantities. One 55-gallon plastic drum with waste antifreeze was observed inside the facility. Also, the owner/operator uses an underground storage tank with an approximate capacity of 550-gallons in the parking lot to store used oil. The owner/operator failed to submit a Hazardous Material Business Plan in the online California Environmental Reporting System (CERS). According the owner, Mr. Obed Ortiz Mejia, the business has been in operation since 2007. CORRECTIVE ACTION: Establish and implement a business plan for the facility. Submit documentation of correction to the unified program agency through CERS.

Violation Division: Los Angeles County Fire Department
Violation Program: HMRRP
Violation Source: CERS

Site ID: 437839
Site Name: PRESTIGE AUTO REPAIR & TIRE SERVICE
Violation Date: 08-13-2014
Citation: HSC 6.95 25508(d) - California Health and Safety Code, Chapter 6.95,

Map ID
Direction
Distance
Elevation

MAP FINDINGS

Site

Database(s)

EDR ID Number
EPA ID Number

PRESTIGE AUTO REPAIR & TIRE SERVICE (Continued)

S102057514

Violation Description: Section(s) 25508(d)
Failure to complete and/or electronically submit a business plan when storing/handling a hazardous material at or above reportable quantities.

Violation Notes: Returned to compliance on 09/29/2018. OBSERVATION: Owner/Operator failed to complete and/or submit a Hazardous Materials Business Plan when storing hazardous materials at or above the thresholds quantities of 55 gallons/500 lbs/200 cubic feet. Business handles above threshold quantity of used oil on site. CORRECTIVE ACTION: Complete and/or submit a Hazardous Materials Business Plan at once for storing use oil at or above the thresholds quantities of 55 gallons.

Violation Division: Los Angeles County Fire Department
Violation Program: HMRRP
Violation Source: CERS

Evaluation:

Eval General Type: Compliance Evaluation Inspection
Eval Date: 09-29-2016
Violations Found: Yes
Eval Type: Routine done by local agency
Eval Notes: Roberto Ortiz, Employee
Eval Division: Los Angeles County Fire Department
Eval Program: HMRRP
Eval Source: CERS

Eval General Type: Other/Unknown
Eval Date: 04-08-2014
Violations Found: No
Eval Type: Other, not routine, done by local agency
Eval Notes: Not reported
Eval Division: Los Angeles County Fire Department
Eval Program: HMRRP
Eval Source: CERS

Eval General Type: Other/Unknown
Eval Date: 04-08-2014
Violations Found: No
Eval Type: Other, not routine, done by local agency
Eval Notes: Not reported
Eval Division: Los Angeles County Fire Department
Eval Program: HW
Eval Source: CERS

Eval General Type: Compliance Evaluation Inspection
Eval Date: 06-01-2020
Violations Found: Yes
Eval Type: Routine done by local agency
Eval Notes: OBED ORTIZ MEJIA
Eval Division: Los Angeles County Fire Department
Eval Program: HW
Eval Source: CERS

Eval General Type: Compliance Evaluation Inspection
Eval Date: 06-01-2020
Violations Found: Yes
Eval Type: Routine done by local agency
Eval Notes: OBED ORTIZ MEJIA RQZC-B3JA

Map ID
Direction
Distance
Elevation

MAP FINDINGS

Site

Database(s)

EDR ID Number
EPA ID Number

PRESTIGE AUTO REPAIR & TIRE SERVICE (Continued)

S102057514

Eval Division: Los Angeles County Fire Department
Eval Program: HMRRP
Eval Source: CERS

Eval General Type: Other/Unknown
Eval Date: 08-13-2014
Violations Found: Yes
Eval Type: Other, not routine, done by local agency
Eval Notes: Roberto Ortiz
Eval Division: Los Angeles County Fire Department
Eval Program: HMRRP
Eval Source: CERS

Eval General Type: Compliance Evaluation Inspection
Eval Date: 09-29-2016
Violations Found: No
Eval Type: Routine done by local agency
Eval Notes: Roberto Ortiz, employee
Eval Division: Los Angeles County Fire Department
Eval Program: HW
Eval Source: CERS

Affiliation:

Affiliation Type Desc: Environmental Contact
Entity Name: OBED ORTIZ MEJIA
Entity Title: Not reported
Affiliation Address: 1201 S PRAIRIE AVE # 1&2
Affiliation City: INGLEWOOD
Affiliation State: CA
Affiliation Country: Not reported
Affiliation Zip: 90301
Affiliation Phone: Not reported

Affiliation Type Desc: CUPA District
Entity Name: Los Angeles County Fire
Entity Title: Not reported
Affiliation Address: 5825 Rickenbacker Road
Affiliation City: Commerce
Affiliation State: CA
Affiliation Country: Not reported
Affiliation Zip: 90040-3027
Affiliation Phone: (323) 890-4000

Affiliation Type Desc: Facility Mailing Address
Entity Name: Mailing Address
Entity Title: Not reported
Affiliation Address: 1201 S PRAIRIE AVE #1 & 2
Affiliation City: INGLEWOOD
Affiliation State: CA
Affiliation Country: Not reported
Affiliation Zip: 90301
Affiliation Phone: Not reported

Affiliation Type Desc: Parent Corporation
Entity Name: PRESTIGE AUTO REPAIR & TIRE SERVICE
Entity Title: Not reported
Affiliation Address: Not reported

Map ID
Direction
Distance
Elevation

MAP FINDINGS

Site

Database(s)

EDR ID Number
EPA ID Number

PRESTIGE AUTO REPAIR & TIRE SERVICE (Continued)

S102057514

Affiliation City: Not reported
Affiliation State: Not reported
Affiliation Country: Not reported
Affiliation Zip: Not reported
Affiliation Phone: Not reported

HWTS:

Name: ACB MECHANIC SHOP
Address: 1201 S PRAIRIE AVE 7/8
Address 2: Not reported
City,State,Zip: INGLEWOOD, CA 90062
EPA ID: CAL000454882
Inactive Date: 06/30/2020
Create Date: 06/02/2020
Last Act Date: 01/04/2021
Mailing Name: Not reported
Mailing Address: 1201 S PRAIRIE AVE 7/8
Mailing Address 2: Not reported
Mailing City,State,Zip: INGLEWOOD, CA 90062
Owner Name: RAMIRO MARTIN
Owner Address: 3913 LA SALLE AVE
Owner Address 2: Not reported
Owner City,State,Zip: LOS ANGELES, CA 90062
Contact Name: RAMIRO MARTIN
Contact Address: 3913 LA SALLE AVE
Contact Address 2: Not reported
City,State,Zip: LOS ANGELES, CA 90062

NAICS:

EPA ID: CAL000454882
Create Date: 2020-06-02 12:34:16.727
NAICS Code: 811111
NAICS Description: General Automotive Repair
Issued EPA ID Date: 2020-06-02 12:34:16.71000
Inactive Date: 2020-06-30 00:00:00
Facility Name: ACB MECHANIC SHOP
Facility Address: 1201 S PRAIRIE AVE 7/8
Facility Address 2: Not reported
Facility City: INGLEWOOD
Facility County: Not reported
Facility State: CA
Facility Zip: 90062

Name: PRESTIGE AUTO REPAIR
Address: 1201 S PRAIRIE AVE
Address 2: Not reported
City,State,Zip: INGLEWOOD, CA 903016516
EPA ID: CAL000322495
Inactive Date: 06/30/2008
Create Date: 07/20/2007
Last Act Date: 01/05/2015
Mailing Name: Not reported
Mailing Address: 1201 S PRAIRIE AVE
Mailing Address 2: Not reported
Mailing City,State,Zip: INGLEWOOD, CA 903016516

Map ID
Direction
Distance
Elevation

MAP FINDINGS

Site

Database(s)

EDR ID Number
EPA ID Number

PRESTIGE AUTO REPAIR & TIRE SERVICE (Continued)

S102057514

Owner Name: OBED MEJIA
Owner Address: 1201 S PRAIRIE AVE
Owner Address 2: Not reported
Owner City,State,Zip: INGLEWOOD, CA 903016516
Contact Name: OBED MEJIA
Contact Address: 1201 S PRAIRIE AVE
Contact Address 2: Not reported
City,State,Zip: INGLEWOOD, CA 903016516

NAICS:

EPA ID: CAL000322495
Create Date: 2007-07-20 14:44:59.903
NAICS Code: 811111
NAICS Description: General Automotive Repair
Issued EPA ID Date: 2007-07-20 14:44:59.84000
Inactive Date: 2008-06-30 00:00:00
Facility Name: PRESTIGE AUTO REPAIR
Facility Address: 1201 S PRAIRIE AVE
Facility Address 2: Not reported
Facility City: INGLEWOOD
Facility County: Not reported
Facility State: CA
Facility Zip: 903016516

AR345
SSE
1/8-1/4
0.145 mi.
768 ft.

PRECISION AUTOWERKZ
1201 S PRAIRIE # 3 & 4
INGLEWOOD, CA 90301
Site 4 of 4 in cluster AR

CERS HAZ WASTE **S123501635**
CERS **N/A**

Relative:
Lower
Actual:
95 ft.

CERS HAZ WASTE:
Name: PRECISION AUTOWERKZ
Address: 1201 S PRAIRIE # 3 & 4
City,State,Zip: INGLEWOOD, CA 90301
Site ID: 144695
CERS ID: 10300174
CERS Description: Hazardous Waste Generator

CERS:

Name: PRECISION AUTOWERKZ
Address: 1201 S PRAIRIE # 3 & 4
City,State,Zip: INGLEWOOD, CA 90301
Site ID: 144695
CERS ID: 10300174
CERS Description: Chemical Storage Facilities

Violations:

Site ID: 144695
Site Name: PRECISION AUTOWERKZ
Violation Date: 01-06-2014
Citation: HSC 6.95 25505(a) - California Health and Safety Code, Chapter 6.95, Section(s) 25505(a)
Violation Description: Owner/Operator failed to complete and/or submit a Hazardous Materials Business Plan when storing hazardous materials at or above the thresholds quantities of 55 gallons/500 lbs/200 cubic feet.
Violation Notes: Not reported
Violation Division: Los Angeles County Fire Department

Map ID
Direction
Distance
Elevation

MAP FINDINGS

Site

Database(s)

EDR ID Number
EPA ID Number

PRECISION AUTOWERKZ (Continued)

S123501635

Violation Program: HMRRP
Violation Source: CERS

Site ID: 144695
Site Name: PRECISION AUTOWERKZ
Violation Date: 06-11-2020
Citation: HSC 6.7 25284 - California Health and Safety Code, Chapter 6.7, Section(s) 25284
Violation Description: Failure to obtain a valid permit to operate from the UPA including but not limited to unpaid permit fees.
Violation Notes: UNREGISTERED WASTE OIL TANK
Violation Division: Los Angeles County Department of Public Works
Violation Program: UST
Violation Source: CERS

Site ID: 144695
Site Name: PRECISION AUTOWERKZ
Violation Date: 01-06-2014
Citation: 22 CCR 16 66266.130 - California Code of Regulations, Title 22, Chapter 16, Section(s) 66266.130
Violation Description: Failure to properly handle, manage, label, and recycle used oil and fuel filters.
Violation Notes: Not reported
Violation Division: Los Angeles County Fire Department
Violation Program: HW
Violation Source: CERS

Site ID: 144695
Site Name: PRECISION AUTOWERKZ
Violation Date: 06-01-2020
Citation: HSC 6.95 25508(a)(1) - California Health and Safety Code, Chapter 6.95, Section(s) 25508(a)(1)
Violation Description: Failure to complete and electronically submit hazardous material inventory information for all reportable hazardous materials on site at or above reportable quantities.
Violation Notes: Returned to compliance on 06/01/2020. OBSERVATION: The business failed to complete and electronically submit chemical inventory information for all reportable hazardous materials on site at or above reportable quantities. The owner/operator failed to submit chemical inventory information for one 55-gallon drum with waste diesel fuel. During the inspection, the owner/operator corrected the violation by submitting the chemical inventory information for waste diesel fuel in CERS. CORRECTIVE ACTION: Complete and electronically submit the chemical inventory information for all reportable hazardous materials on site at or above reportable quantities.
Violation Division: Los Angeles County Fire Department
Violation Program: HMRRP
Violation Source: CERS

Site ID: 144695
Site Name: PRECISION AUTOWERKZ
Violation Date: 01-06-2014
Citation: 22 CCR 12 66262.40(a) - California Code of Regulations, Title 22, Chapter 12, Section(s) 66262.40(a)
Violation Description: Failure to maintain uniform hazardous waste manifest, consolidated manifest, or bills of lading copies for three years.
Violation Notes: Not reported

Map ID
Direction
Distance
Elevation

MAP FINDINGS

Site

Database(s)

EDR ID Number
EPA ID Number

PRECISION AUTOWERKZ (Continued)

S123501635

Violation Division: Los Angeles County Fire Department
Violation Program: HW
Violation Source: CERS

Site ID: 144695
Site Name: PRECISION AUTOWERKZ
Violation Date: 06-01-2020
Citation: HSC 6.95 25508(a)(1) - California Health and Safety Code, Chapter 6.95, Section(s) 25508(a)(1)

Violation Description: Failure to complete and electronically submit the Business Activities Page and/or Business Owner Operator Identification Page.

Violation Notes: Returned to compliance on 12/28/2020. OBSERVATION: The business failed to complete and electronically submit the Business Activities Page and/or Business Owner Operator Identification Page. The owner/operator failed to indicate on the Business Activities page of their Hazardous Materials Business Plan that the business operates an underground storage tank to store used oil. CORRECTIVE ACTION: Complete and electronically submit the Business Activities Page and/or Business Owner Operator Identification Page.

Violation Division: Los Angeles County Fire Department
Violation Program: HMRRP
Violation Source: CERS

Site ID: 144695
Site Name: PRECISION AUTOWERKZ
Violation Date: 02-13-2017
Citation: HSC 6.95 25508(a)(1) - California Health and Safety Code, Chapter 6.95, Section(s) 25508(a)(1)

Violation Description: Failure to annually review and electronically certify that the business plan is complete and accurate on or before the annual due date.

Violation Notes: Returned to compliance on 03/29/2018. OBSERVATION: The facility has not annually reviewed and certified that the business plan is complete, accurate, and up-to-date. HMBP for 2017 reporting year not submitted. CORRECTIVE ACTION: Review, revise, and certify the business plan electronically in the California Environmental Reporting System (CERS).

Violation Division: Los Angeles County Fire Department
Violation Program: HMRRP
Violation Source: CERS

Evaluation:
Eval General Type: Compliance Evaluation Inspection
Eval Date: 01-06-2014
Violations Found: No
Eval Type: Routine done by local agency
Eval Notes: Not reported
Eval Division: Los Angeles County Fire Department
Eval Program: HMRRP
Eval Source: CERS

Eval General Type: Compliance Evaluation Inspection
Eval Date: 01-06-2014
Violations Found: No
Eval Type: Routine done by local agency
Eval Notes: Not reported
Eval Division: Los Angeles County Fire Department

Map ID
Direction
Distance
Elevation

MAP FINDINGS

Site

Database(s)

EDR ID Number
EPA ID Number

PRECISION AUTOWERKZ (Continued)

S123501635

Eval Program: HW
Eval Source: CERS

Eval General Type: Compliance Evaluation Inspection
Eval Date: 01-06-2014
Violations Found: Yes
Eval Type: Routine done by local agency
Eval Notes: Inspection conducted by Amanuel Gebresilasie Consent to do inspection was given by Jorge Valdes

Eval Division: Los Angeles County Fire Department
Eval Program: HMRRP
Eval Source: CERS

Eval General Type: Compliance Evaluation Inspection
Eval Date: 01-06-2014
Violations Found: Yes
Eval Type: Routine done by local agency
Eval Notes: Inspection conducted by Amanuel Gebresilasie Consent to do inspection was given by Jorge Valdes

Eval Division: Los Angeles County Fire Department
Eval Program: HW
Eval Source: CERS

Eval General Type: Compliance Evaluation Inspection
Eval Date: 02-13-2017
Violations Found: No
Eval Type: Routine done by local agency
Eval Notes: NAWAZ HKUSHI

Eval Division: Los Angeles County Fire Department
Eval Program: HW
Eval Source: CERS

Eval General Type: Compliance Evaluation Inspection
Eval Date: 02-13-2017
Violations Found: Yes
Eval Type: Routine done by local agency
Eval Notes: NAWAZ HKUSHI

Eval Division: Los Angeles County Fire Department
Eval Program: HMRRP
Eval Source: CERS

Eval General Type: Other/Unknown
Eval Date: 03-29-2018
Violations Found: No
Eval Type: Other, not routine, done by local agency
Eval Notes: Follow up review conducted in CERS - reviewed submittal and compared field notes for verification. Violation corrected and NOV abated.

Eval Division: Los Angeles County Fire Department
Eval Program: HMRRP
Eval Source: CERS

Eval General Type: Other/Unknown
Eval Date: 04-08-2014
Violations Found: No
Eval Type: Other, not routine, done by local agency
Eval Notes: Not reported

Eval Division: Los Angeles County Fire Department

Map ID
Direction
Distance
Elevation

MAP FINDINGS

Site

Database(s)

EDR ID Number
EPA ID Number

PRECISION AUTOWERKZ (Continued)

S123501635

Eval Program: HMRRP
Eval Source: CERS

Eval General Type: Other/Unknown
Eval Date: 04-08-2014
Violations Found: No
Eval Type: Other, not routine, done by local agency
Eval Notes: Not reported
Eval Division: Los Angeles County Fire Department
Eval Program: HW
Eval Source: CERS

Eval General Type: Compliance Evaluation Inspection
Eval Date: 06-01-2020
Violations Found: No
Eval Type: Routine done by local agency
Eval Notes: NAWAZ KHUSHI
Eval Division: Los Angeles County Fire Department
Eval Program: HW
Eval Source: CERS

Eval General Type: Compliance Evaluation Inspection
Eval Date: 06-01-2020
Violations Found: Yes
Eval Type: Routine done by local agency
Eval Notes: NAWAZ KHUSHI PCLI-FCNT
Eval Division: Los Angeles County Fire Department
Eval Program: HMRRP
Eval Source: CERS

Eval General Type: Other/Unknown
Eval Date: 06-11-2020
Violations Found: Yes
Eval Type: Other, not routine, done by local agency
Eval Notes: REFERRAL FROM LACFD,UNREGISTERED WASTE OIL TANK.UNKNOWN INSTALL DATE AND CONSTRUCTION.NOVC PERMIT REMOVE IF SW,UPGRADE OR REMOVE IF DW
Eval Division: Los Angeles County Department of Public Works
Eval Program: UST
Eval Source: CERS

Eval General Type: Other/Unknown
Eval Date: 08-13-2014
Violations Found: No
Eval Type: Other, not routine, done by local agency
Eval Notes: Not reported
Eval Division: Los Angeles County Fire Department
Eval Program: HMRRP
Eval Source: CERS

Affiliation:
Affiliation Type Desc: Operator
Entity Name: NAWAZ HKUSHI
Entity Title: Not reported
Affiliation Address: Not reported
Affiliation City: Not reported
Affiliation State: Not reported
Affiliation Country: Not reported

Map ID
Direction
Distance
Elevation

MAP FINDINGS

Site

Database(s)

EDR ID Number
EPA ID Number

PRECISION AUTOWERKZ (Continued)

S123501635

Affiliation Zip: Not reported
Affiliation Phone: (310) 330-9265

Affiliation Type Desc: Document Preparer
Entity Name: NAWAZ HKUSHI
Entity Title: Not reported
Affiliation Address: Not reported
Affiliation City: Not reported
Affiliation State: Not reported
Affiliation Country: Not reported
Affiliation Zip: Not reported
Affiliation Phone: Not reported

Affiliation Type Desc: CUPA District
Entity Name: Los Angeles County Fire
Entity Title: Not reported
Affiliation Address: 5825 Rickenbacker Road
Affiliation City: Commerce
Affiliation State: CA
Affiliation Country: Not reported
Affiliation Zip: 90040-3027
Affiliation Phone: (323) 890-4000

Affiliation Type Desc: Identification Signer
Entity Name: NAWAZ HKUSHI
Entity Title: owner
Affiliation Address: Not reported
Affiliation City: Not reported
Affiliation State: Not reported
Affiliation Country: Not reported
Affiliation Zip: Not reported
Affiliation Phone: Not reported

Affiliation Type Desc: Legal Owner
Entity Name: NAWAZ HKUSHI
Entity Title: Not reported
Affiliation Address: 1640 TORRANCE BLVD
Affiliation City: TORRANCE
Affiliation State: CA
Affiliation Country: United States
Affiliation Zip: 90501
Affiliation Phone: (310) 956-8575

Affiliation Type Desc: Parent Corporation
Entity Name: PRECISION AUTOWORKS
Entity Title: Not reported
Affiliation Address: Not reported
Affiliation City: Not reported
Affiliation State: Not reported
Affiliation Country: Not reported
Affiliation Zip: Not reported
Affiliation Phone: Not reported

Affiliation Type Desc: Environmental Contact
Entity Name: nawaz khushi
Entity Title: Not reported
Affiliation Address: 1201 s prairie ave

Map ID
 Direction
 Distance
 Elevation

MAP FINDINGS

Site

Database(s)

EDR ID Number
 EPA ID Number

PRECISION AUTOWERKZ (Continued)

S123501635

Affiliation City: inglewood
 Affiliation State: CA
 Affiliation Country: Not reported
 Affiliation Zip: 90301
 Affiliation Phone: Not reported

Affiliation Type Desc: Facility Mailing Address
 Entity Name: Mailing Address
 Entity Title: Not reported
 Affiliation Address: 1640 TORRANCE BLVD
 Affiliation City: TORRANCE
 Affiliation State: CA
 Affiliation Country: Not reported
 Affiliation Zip: 90501
 Affiliation Phone: Not reported

AO346
South
1/8-1/4
0.152 mi.
803 ft.

ALVARO P. SANTIAGO
416 E. KELSO STREET
INGLEWOOD, CA 90301
Site 2 of 2 in cluster AO

RCRA NonGen / NLR 1026710204
CAC003098328

Relative:
Lower
Actual:
143 ft.

RCRA NonGen / NLR:
 Date Form Received by Agency: 2020-12-22 00:00:00.0
 Handler Name: ALVARO P. SANTIAGO
 Handler Address: 416 E. KELSO STREET
 Handler City,State,Zip: INGLEWOOD, CA 90301
 EPA ID: CAC003098328
 Contact Name: ALVARO P. SANTIAGO
 Contact Address: 416 E. KELSO STREET
 Contact City,State,Zip: INGLEWOOD, CA 90301
 Contact Telephone: 310-671-8127
 Contact Fax: Not reported
 Contact Email: BRIANNA@PGJENVIRONMENTAL.COM
 Contact Title: Not reported
 EPA Region: 09
 Land Type: Not reported
 Federal Waste Generator Description: Not a generator, verified
 Non-Notifier: Not reported
 Biennial Report Cycle: Not reported
 Accessibility: Not reported
 Active Site Indicator: Not reported
 State District Owner: Not reported
 State District: Not reported
 Mailing Address: 416 E. KELSO STREET
 Mailing City,State,Zip: INGLEWOOD, CA 90301
 Owner Name: ALVARO P. SANTIAGO
 Owner Type: Other
 Operator Name: ALVARO P. SANTIAGO
 Operator Type: Other
 Short-Term Generator Activity: No
 Importer Activity: No
 Mixed Waste Generator: No
 Transporter Activity: No
 Transfer Facility Activity: No
 Recycler Activity with Storage: No
 Small Quantity On-Site Burner Exemption: No

Map ID
 Direction
 Distance
 Elevation

MAP FINDINGS

Site

Database(s)

EDR ID Number
 EPA ID Number

ALVARO P. SANTIAGO (Continued)

1026710204

Smelting Melting and Refining Furnace Exemption:	No
Underground Injection Control:	No
Off-Site Waste Receipt:	No
Universal Waste Indicator:	No
Universal Waste Destination Facility:	No
Federal Universal Waste:	No
Active Site Fed-Reg Treatment Storage and Disposal Facility:	Not reported
Active Site Converter Treatment storage and Disposal Facility:	Not reported
Active Site State-Reg Treatment Storage and Disposal Facility:	Not reported
Active Site State-Reg Handler:	---
Federal Facility Indicator:	Not reported
Hazardous Secondary Material Indicator:	N
Sub-Part K Indicator:	Not reported
Commercial TSD Indicator:	No
Treatment Storage and Disposal Type:	Not reported
2018 GPRA Permit Baseline:	Not on the Baseline
2018 GPRA Renewals Baseline:	Not on the Baseline
Permit Renewals Workload Universe:	Not reported
Permit Workload Universe:	Not reported
Permit Progress Universe:	Not reported
Post-Closure Workload Universe:	Not reported
Closure Workload Universe:	Not reported
202 GPRA Corrective Action Baseline:	No
Corrective Action Workload Universe:	No
Subject to Corrective Action Universe:	No
Non-TSDFs Where RCRA CA has Been Imposed Universe:	No
TSDFs Potentially Subject to CA Under 3004 (u)/(v) Universe:	No
TSDFs Only Subject to CA under Discretionary Auth Universe:	No
Corrective Action Priority Ranking:	No NCAPS ranking
Environmental Control Indicator:	No
Institutional Control Indicator:	No
Human Exposure Controls Indicator:	N/A
Groundwater Controls Indicator:	N/A
Operating TSDF Universe:	Not reported
Full Enforcement Universe:	Not reported
Significant Non-Complier Universe:	No
Unaddressed Significant Non-Complier Universe:	No
Addressed Significant Non-Complier Universe:	No
Significant Non-Complier With a Compliance Schedule Universe:	No
Financial Assurance Required:	Not reported
Handler Date of Last Change:	2021-02-26 18:43:41.0
Recognized Trader-Importer:	No
Recognized Trader-Exporter:	No
Importer of Spent Lead Acid Batteries:	No
Exporter of Spent Lead Acid Batteries:	No
Recycler Activity Without Storage:	No
Manifest Broker:	No
Sub-Part P Indicator:	No

Handler - Owner Operator:

Owner/Operator Indicator:	Operator
Owner/Operator Name:	ALVARO P. SANTIAGO
Legal Status:	Other
Date Became Current:	Not reported
Date Ended Current:	Not reported
Owner/Operator Address:	416 E. KELSO STREET

Map ID
 Direction
 Distance
 Elevation

MAP FINDINGS

Site

Database(s)

EDR ID Number
 EPA ID Number

ALVARO P. SANTIAGO (Continued)

1026710204

Owner/Operator City,State,Zip: INGLEWOOD, CA 90301
 Owner/Operator Telephone: 310-671-8127
 Owner/Operator Telephone Ext: Not reported
 Owner/Operator Fax: Not reported
 Owner/Operator Email: Not reported

Owner/Operator Indicator: Owner
 Owner/Operator Name: ALVARO P. SANTIAGO
 Legal Status: Other
 Date Became Current: Not reported
 Date Ended Current: Not reported
 Owner/Operator Address: 416 E. KELSO STREET
 Owner/Operator City,State,Zip: INGLEWOOD, CA 90301
 Owner/Operator Telephone: 310-671-8127
 Owner/Operator Telephone Ext: Not reported
 Owner/Operator Fax: Not reported
 Owner/Operator Email: Not reported

Historic Generators:
 Receive Date: 2020-12-22 00:00:00.0
 Handler Name: ALVARO P. SANTIAGO
 Federal Waste Generator Description: Not a generator, verified
 State District Owner: Not reported
 Large Quantity Handler of Universal Waste: No
 Recognized Trader Importer: No
 Recognized Trader Exporter: No
 Spent Lead Acid Battery Importer: No
 Spent Lead Acid Battery Exporter: No
 Current Record: Yes
 Non Storage Recycler Activity: No
 Electronic Manifest Broker: No

List of NAICS Codes and Descriptions:
 NAICS Code: 56299
 NAICS Description: ALL OTHER WASTE MANAGEMENT SERVICES

Facility Has Received Notices of Violations:
 Violations: No Violations Found

Evaluation Action Summary:
 Evaluations: No Evaluations Found

AN347
East
1/8-1/4
0.156 mi.
822 ft.

NICOLE JIMMERSON
563 SAINT JOHN
INGLEWOOD, CA 90301
Site 2 of 2 in cluster AN

RCRA NonGen / NLR **1025842957**
CAC003022569

Relative:
Higher
Actual:
163 ft.

RCRA NonGen / NLR:
 Date Form Received by Agency: 2019-07-03 00:00:00.0
 Handler Name: NICOLE JIMMERSON
 Handler Address: 563 SAINT JOHN
 Handler City,State,Zip: INGLEWOOD, CA 90301
 EPA ID: CAC003022569
 Contact Name: NICOLE JIMMERSON

Map ID
Direction
Distance
Elevation

MAP FINDINGS

Site

Database(s)

EDR ID Number
EPA ID Number

NICOLE JIMMERSON (Continued)

1025842957

Contact Address:	563 SAINT JOHN
Contact City,State,Zip:	INGLEWOOD, CA 90301
Contact Telephone:	310-663-0004
Contact Fax:	Not reported
Contact Email:	MANIFEST.SIRRI@GMAIL.COM
Contact Title:	Not reported
EPA Region:	09
Land Type:	Not reported
Federal Waste Generator Description:	Not a generator, verified
Non-Notifier:	Not reported
Biennial Report Cycle:	Not reported
Accessibility:	Not reported
Active Site Indicator:	Handler Activities
State District Owner:	Not reported
State District:	Not reported
Mailing Address:	563 SAINT JOHN
Mailing City,State,Zip:	INGLEWOOD, CA 90301
Owner Name:	NICOLE JIMMERSON
Owner Type:	Other
Operator Name:	NICOLE JIMMERSON
Operator Type:	Other
Short-Term Generator Activity:	No
Importer Activity:	No
Mixed Waste Generator:	No
Transporter Activity:	No
Transfer Facility Activity:	No
Recycler Activity with Storage:	No
Small Quantity On-Site Burner Exemption:	No
Smelting Melting and Refining Furnace Exemption:	No
Underground Injection Control:	No
Off-Site Waste Receipt:	No
Universal Waste Indicator:	Yes
Universal Waste Destination Facility:	Yes
Federal Universal Waste:	No
Active Site Fed-Reg Treatment Storage and Disposal Facility:	Not reported
Active Site Converter Treatment storage and Disposal Facility:	Not reported
Active Site State-Reg Treatment Storage and Disposal Facility:	Not reported
Active Site State-Reg Handler:	---
Federal Facility Indicator:	Not reported
Hazardous Secondary Material Indicator:	N
Sub-Part K Indicator:	Not reported
Commercial TSD Indicator:	No
Treatment Storage and Disposal Type:	Not reported
2018 GPRC Permit Baseline:	Not on the Baseline
2018 GPRC Renewals Baseline:	Not on the Baseline
Permit Renewals Workload Universe:	Not reported
Permit Workload Universe:	Not reported
Permit Progress Universe:	Not reported
Post-Closure Workload Universe:	Not reported
Closure Workload Universe:	Not reported
202 GPRC Corrective Action Baseline:	No
Corrective Action Workload Universe:	No
Subject to Corrective Action Universe:	No
Non-TSDs Where RCRA CA has Been Imposed Universe:	No
TSDs Potentially Subject to CA Under 3004 (u)/(v) Universe:	No
TSDs Only Subject to CA under Discretionary Auth Universe:	No
Corrective Action Priority Ranking:	No NCAPS ranking

Map ID
 Direction
 Distance
 Elevation

MAP FINDINGS

Site

Database(s)

EDR ID Number
 EPA ID Number

NICOLE JIMMERSON (Continued)

1025842957

Environmental Control Indicator:	No
Institutional Control Indicator:	No
Human Exposure Controls Indicator:	N/A
Groundwater Controls Indicator:	N/A
Operating TSDU Universe:	Not reported
Full Enforcement Universe:	Not reported
Significant Non-Complier Universe:	No
Unaddressed Significant Non-Complier Universe:	No
Addressed Significant Non-Complier Universe:	No
Significant Non-Complier With a Compliance Schedule Universe:	No
Financial Assurance Required:	Not reported
Handler Date of Last Change:	2019-07-29 17:12:19.0
Recognized Trader-Importer:	No
Recognized Trader-Exporter:	No
Importer of Spent Lead Acid Batteries:	No
Exporter of Spent Lead Acid Batteries:	No
Recycler Activity Without Storage:	No
Manifest Broker:	No
Sub-Part P Indicator:	No

Handler - Owner Operator:

Owner/Operator Indicator:	Operator
Owner/Operator Name:	NICOLE JIMMERSON
Legal Status:	Other
Date Became Current:	Not reported
Date Ended Current:	Not reported
Owner/Operator Address:	563 SAINT JOHN
Owner/Operator City,State,Zip:	INGLEWOOD, CA 90301
Owner/Operator Telephone:	310-663-0004
Owner/Operator Telephone Ext:	Not reported
Owner/Operator Fax:	Not reported
Owner/Operator Email:	Not reported

Owner/Operator Indicator:	Owner
Owner/Operator Name:	NICOLE JIMMERSON
Legal Status:	Other
Date Became Current:	Not reported
Date Ended Current:	Not reported
Owner/Operator Address:	563 SAINT JOHN
Owner/Operator City,State,Zip:	INGLEWOOD, CA 90301
Owner/Operator Telephone:	310-663-0004
Owner/Operator Telephone Ext:	Not reported
Owner/Operator Fax:	Not reported
Owner/Operator Email:	Not reported

Historic Generators:

Receive Date:	2019-07-03 00:00:00.0
Handler Name:	NICOLE JIMMERSON
Federal Waste Generator Description:	Not a generator, verified
State District Owner:	Not reported
Large Quantity Handler of Universal Waste:	No
Recognized Trader Importer:	No
Recognized Trader Exporter:	No
Spent Lead Acid Battery Importer:	No
Spent Lead Acid Battery Exporter:	No

Map ID
 Direction
 Distance
 Elevation

MAP FINDINGS

Site

Database(s)

EDR ID Number
 EPA ID Number

NICOLE JIMMERSON (Continued)

1025842957

Current Record: Yes
 Non Storage Recycler Activity: Not reported
 Electronic Manifest Broker: Not reported

List of NAICS Codes and Descriptions:

NAICS Code: 56299
 NAICS Description: ALL OTHER WASTE MANAGEMENT SERVICES

Facility Has Received Notices of Violations:

Violations: No Violations Found

Evaluation Action Summary:

Evaluations: No Evaluations Found

348
ESE
1/8-1/4
0.157 mi.
827 ft.

TATIANA FRAIJO
209 REGENT CIR
INGLEWOOD, CA 90301

RCRA NonGen / NLR

1025861525
CAC003042206

Relative:
Higher
Actual:
163 ft.

RCRA NonGen / NLR:
 Date Form Received by Agency: 2019-11-07 00:00:00.0
 Handler Name: TATIANA FRAIJO
 Handler Address: 209 REGENT CIR
 Handler City,State,Zip: INGLEWOOD, CA 90301-1323
 EPA ID: CAC003042206
 Contact Name: TATIANA FRAIJO
 Contact Address: 209 REGENT CIR
 Contact City,State,Zip: INGLEWOOD, CA 90301-1323
 Contact Telephone: 310-717-1284
 Contact Fax: Not reported
 Contact Email: NANCYRUIZ@ALLIANCE-ENVIRO.COM
 Contact Title: Not reported
 EPA Region: 09
 Land Type: Not reported
 Federal Waste Generator Description: Not a generator, verified
 Non-Notifier: Not reported
 Biennial Report Cycle: Not reported
 Accessibility: Not reported
 Active Site Indicator: Not reported
 State District Owner: Not reported
 State District: Not reported
 Mailing Address: 209 REGENT CIR
 Mailing City,State,Zip: INGLEWOOD, CA 90301-1323
 Owner Name: TATIANA FRAIJO
 Owner Type: Other
 Operator Name: TATIANA FRAIJO
 Operator Type: Other
 Short-Term Generator Activity: No
 Importer Activity: No
 Mixed Waste Generator: No
 Transporter Activity: No
 Transfer Facility Activity: No
 Recycler Activity with Storage: No
 Small Quantity On-Site Burner Exemption: No

Map ID
 Direction
 Distance
 Elevation

MAP FINDINGS

Site

Database(s)

EDR ID Number
 EPA ID Number

TATIANA FRAIJO (Continued)

1025861525

Smelting Melting and Refining Furnace Exemption:	No
Underground Injection Control:	No
Off-Site Waste Receipt:	No
Universal Waste Indicator:	No
Universal Waste Destination Facility:	No
Federal Universal Waste:	No
Active Site Fed-Reg Treatment Storage and Disposal Facility:	Not reported
Active Site Converter Treatment storage and Disposal Facility:	Not reported
Active Site State-Reg Treatment Storage and Disposal Facility:	Not reported
Active Site State-Reg Handler:	---
Federal Facility Indicator:	Not reported
Hazardous Secondary Material Indicator:	N
Sub-Part K Indicator:	Not reported
Commercial TSD Indicator:	No
Treatment Storage and Disposal Type:	Not reported
2018 GPRC Permit Baseline:	Not on the Baseline
2018 GPRC Renewals Baseline:	Not on the Baseline
Permit Renewals Workload Universe:	Not reported
Permit Workload Universe:	Not reported
Permit Progress Universe:	Not reported
Post-Closure Workload Universe:	Not reported
Closure Workload Universe:	Not reported
202 GPRC Corrective Action Baseline:	No
Corrective Action Workload Universe:	No
Subject to Corrective Action Universe:	No
Non-TSDs Where RCRA CA has Been Imposed Universe:	No
TSDs Potentially Subject to CA Under 3004 (u)/(v) Universe:	No
TSDs Only Subject to CA under Discretionary Auth Universe:	No
Corrective Action Priority Ranking:	No NCAPS ranking
Environmental Control Indicator:	No
Institutional Control Indicator:	No
Human Exposure Controls Indicator:	N/A
Groundwater Controls Indicator:	N/A
Operating TSD Universe:	Not reported
Full Enforcement Universe:	Not reported
Significant Non-Complier Universe:	No
Unaddressed Significant Non-Complier Universe:	No
Addressed Significant Non-Complier Universe:	No
Significant Non-Complier With a Compliance Schedule Universe:	No
Financial Assurance Required:	Not reported
Handler Date of Last Change:	2019-11-08 14:10:27.0
Recognized Trader-Importer:	No
Recognized Trader-Exporter:	No
Importer of Spent Lead Acid Batteries:	No
Exporter of Spent Lead Acid Batteries:	No
Recycler Activity Without Storage:	No
Manifest Broker:	No
Sub-Part P Indicator:	No

Handler - Owner Operator:

Owner/Operator Indicator:	Owner
Owner/Operator Name:	TATIANA FRAIJO
Legal Status:	Other
Date Became Current:	Not reported
Date Ended Current:	Not reported
Owner/Operator Address:	209 REGENT CIR

Map ID
 Direction
 Distance
 Elevation

MAP FINDINGS

Site

Database(s)

EDR ID Number
 EPA ID Number

TATIANA FRAIJO (Continued)

1025861525

Owner/Operator City,State,Zip: INGLEWOOD, CA 90301-1323
 Owner/Operator Telephone: 310-717-1284
 Owner/Operator Telephone Ext: Not reported
 Owner/Operator Fax: Not reported
 Owner/Operator Email: Not reported

Owner/Operator Indicator: Operator
 Owner/Operator Name: TATIANA FRAIJO
 Legal Status: Other
 Date Became Current: Not reported
 Date Ended Current: Not reported
 Owner/Operator Address: 209 REGENT CIR
 Owner/Operator City,State,Zip: INGLEWOOD, CA 90301-1323
 Owner/Operator Telephone: 310-717-1284
 Owner/Operator Telephone Ext: Not reported
 Owner/Operator Fax: Not reported
 Owner/Operator Email: Not reported

Historic Generators:
 Receive Date: 2019-11-07 00:00:00.0
 Handler Name: TATIANA FRAIJO
 Federal Waste Generator Description: Not a generator, verified
 State District Owner: Not reported
 Large Quantity Handler of Universal Waste: No
 Recognized Trader Importer: No
 Recognized Trader Exporter: No
 Spent Lead Acid Battery Importer: No
 Spent Lead Acid Battery Exporter: No
 Current Record: Yes
 Non Storage Recycler Activity: Not reported
 Electronic Manifest Broker: Not reported

List of NAICS Codes and Descriptions:
 NAICS Code: 56299
 NAICS Description: ALL OTHER WASTE MANAGEMENT SERVICES

Facility Has Received Notices of Violations:
 Violations: No Violations Found

Evaluation Action Summary:
 Evaluations: No Evaluations Found

AP349
WSW
1/8-1/4
0.159 mi.
841 ft.

AIRPORT GROUND TRANSPORT SVC
124 W BEACH AVE SECTION A
INGLEWOOD, CA 90302
Site 2 of 3 in cluster AP

RCRA-SQG 1000985177
FINDS CA0001012368

Relative:
Lower
Actual:
121 ft.

RCRA-SQG:
 Date Form Received by Agency: 1995-01-16 00:00:00.0
 Handler Name: AIRPORT GROUND TRANSPORT SVC
 Handler Address: 124 W BEACH AVE SECTION A
 Handler City,State,Zip: INGLEWOOD, CA 90302
 EPA ID: CA0001012368
 Contact Name: PERRY BEHZADIAN

Map ID
Direction
Distance
Elevation

MAP FINDINGS

Site

Database(s)

EDR ID Number
EPA ID Number

AIRPORT GROUND TRANSPORT SVC (Continued)

1000985177

Contact Address:	124 W BEACH AVE SECTION A
Contact City,State,Zip:	INGLEWOOD, CA 90302
Contact Telephone:	310-671-8821
Contact Fax:	Not reported
Contact Email:	Not reported
Contact Title:	Not reported
EPA Region:	09
Land Type:	Private
Federal Waste Generator Description:	Small Quantity Generator
Non-Notifier:	Not reported
Biennial Report Cycle:	Not reported
Accessibility:	Not reported
Active Site Indicator:	Handler Activities
State District Owner:	Not reported
State District:	Not reported
Mailing Address:	W BEACH AVE SECTION A
Mailing City,State,Zip:	INGLEWOOD, CA 90302
Owner Name:	FATEMEH S ZAMANI
Owner Type:	Private
Operator Name:	Not reported
Operator Type:	Not reported
Short-Term Generator Activity:	No
Importer Activity:	No
Mixed Waste Generator:	No
Transporter Activity:	No
Transfer Facility Activity:	No
Recycler Activity with Storage:	No
Small Quantity On-Site Burner Exemption:	No
Smelting Melting and Refining Furnace Exemption:	No
Underground Injection Control:	No
Off-Site Waste Receipt:	No
Universal Waste Indicator:	No
Universal Waste Destination Facility:	No
Federal Universal Waste:	No
Active Site Fed-Reg Treatment Storage and Disposal Facility:	Not reported
Active Site Converter Treatment storage and Disposal Facility:	Not reported
Active Site State-Reg Treatment Storage and Disposal Facility:	Not reported
Active Site State-Reg Handler:	---
Federal Facility Indicator:	Not reported
Hazardous Secondary Material Indicator:	NN
Sub-Part K Indicator:	Not reported
Commercial TSD Indicator:	No
Treatment Storage and Disposal Type:	Not reported
2018 GPRC Permit Baseline:	Not on the Baseline
2018 GPRC Renewals Baseline:	Not on the Baseline
Permit Renewals Workload Universe:	Not reported
Permit Workload Universe:	Not reported
Permit Progress Universe:	Not reported
Post-Closure Workload Universe:	Not reported
Closure Workload Universe:	Not reported
202 GPRC Corrective Action Baseline:	No
Corrective Action Workload Universe:	No
Subject to Corrective Action Universe:	No
Non-TSDs Where RCRA CA has Been Imposed Universe:	No
TSDs Potentially Subject to CA Under 3004 (u)/(v) Universe:	No
TSDs Only Subject to CA under Discretionary Auth Universe:	No
Corrective Action Priority Ranking:	No NCAPS ranking

Map ID
Direction
Distance
Elevation

MAP FINDINGS

Site

Database(s)

EDR ID Number
EPA ID Number

AIRPORT GROUND TRANSPORT SVC (Continued)

1000985177

Environmental Control Indicator:	No
Institutional Control Indicator:	No
Human Exposure Controls Indicator:	N/A
Groundwater Controls Indicator:	N/A
Operating TSDU Universe:	Not reported
Full Enforcement Universe:	Not reported
Significant Non-Complier Universe:	No
Unaddressed Significant Non-Complier Universe:	No
Addressed Significant Non-Complier Universe:	No
Significant Non-Complier With a Compliance Schedule Universe:	No
Financial Assurance Required:	Not reported
Handler Date of Last Change:	2000-09-15 17:31:33.0
Recognized Trader-Importer:	No
Recognized Trader-Exporter:	No
Importer of Spent Lead Acid Batteries:	No
Exporter of Spent Lead Acid Batteries:	No
Recycler Activity Without Storage:	Not reported
Manifest Broker:	Not reported
Sub-Part P Indicator:	No

Handler - Owner Operator:

Owner/Operator Indicator:	Owner
Owner/Operator Name:	FATEMEH S ZAMANI
Legal Status:	Private
Date Became Current:	Not reported
Date Ended Current:	Not reported
Owner/Operator Address:	124 W BEACH AVE SEC A
Owner/Operator City,State,Zip:	INGLEWOOD, CA 90302
Owner/Operator Telephone:	310-671-8821
Owner/Operator Telephone Ext:	Not reported
Owner/Operator Fax:	Not reported
Owner/Operator Email:	Not reported

Historic Generators:

Receive Date:	1995-01-16 00:00:00.0
Handler Name:	AIRPORT GROUND TRANSPORT SVC
Federal Waste Generator Description:	Small Quantity Generator
State District Owner:	Not reported
Large Quantity Handler of Universal Waste:	No
Recognized Trader Importer:	No
Recognized Trader Exporter:	No
Spent Lead Acid Battery Importer:	No
Spent Lead Acid Battery Exporter:	No
Current Record:	Yes
Non Storage Recycler Activity:	Not reported
Electronic Manifest Broker:	Not reported

List of NAICS Codes and Descriptions:

NAICS Codes:	No NAICS Codes Found
--------------	----------------------

Facility Has Received Notices of Violations:

Violations:	No Violations Found
-------------	---------------------

Map ID
 Direction
 Distance
 Elevation

MAP FINDINGS

Site

Database(s)

EDR ID Number
 EPA ID Number

AIRPORT GROUND TRANSPORT SVC (Continued)

1000985177

Evaluation Action Summary:

Evaluations: No Evaluations Found

FINDS:

Registry ID: 110002623616

Click Here:

Environmental Interest/Information System:

RCRAInfo is a national information system that supports the Resource Conservation and Recovery Act (RCRA) program through the tracking of events and activities related to facilities that generate, transport, and treat, store, or dispose of hazardous waste. RCRAInfo allows RCRA program staff to track the notification, permit, compliance, and corrective action activities required under RCRA.

[Click this hyperlink](#) while viewing on your computer to access additional FINDS: detail in the EDR Site Report.

AP350
WSW
1/8-1/4
0.159 mi.
841 ft.

HALLMARK MOTORS INC
124 W BEACH
INGLEWOOD, CA 90302
Site 3 of 3 in cluster AP

RCRA-SQG **1000289932**
FINDS **CAD982017816**
ECHO

Relative:
Lower
Actual:
121 ft.

RCRA-SQG:
 Date Form Received by Agency: 1987-07-28 00:00:00.0
 Handler Name: HALLMARK MOTORS INC
 Handler Address: 124 W BEACH
 Handler City,State,Zip: INGLEWOOD, CA 90302
 EPA ID: CAD982017816
 Contact Name: ENVIRONMENTAL MANAGER
 Contact Address: 124 W BEACH
 Contact City,State,Zip: INGLEWOOD, CA 90302
 Contact Telephone: 213-391-6275
 Contact Fax: Not reported
 Contact Email: Not reported
 Contact Title: Not reported
 EPA Region: 09
 Land Type: Other
 Federal Waste Generator Description: Small Quantity Generator
 Non-Notifier: Not reported
 Biennial Report Cycle: Not reported
 Accessibility: Not reported
 Active Site Indicator: Handler Activities
 State District Owner: CA
 State District: 3
 Mailing Address: 124 W BEACH
 Mailing City,State,Zip: INGLEWOOD, CA 90302
 Owner Name: CORP
 Owner Type: Private
 Operator Name: NOT REQUIRED
 Operator Type: Private
 Short-Term Generator Activity: No
 Importer Activity: No
 Mixed Waste Generator: No
 Transporter Activity: No

Map ID
 Direction
 Distance
 Elevation

MAP FINDINGS

Site

Database(s)

EDR ID Number
 EPA ID Number

HALLMARK MOTORS INC (Continued)

1000289932

Transfer Facility Activity:	No
Recycler Activity with Storage:	No
Small Quantity On-Site Burner Exemption:	No
Smelting Melting and Refining Furnace Exemption:	No
Underground Injection Control:	No
Off-Site Waste Receipt:	No
Universal Waste Indicator:	No
Universal Waste Destination Facility:	No
Federal Universal Waste:	No
Active Site Fed-Reg Treatment Storage and Disposal Facility:	Not reported
Active Site Converter Treatment storage and Disposal Facility:	Not reported
Active Site State-Reg Treatment Storage and Disposal Facility:	Not reported
Active Site State-Reg Handler:	---
Federal Facility Indicator:	Not reported
Hazardous Secondary Material Indicator:	NN
Sub-Part K Indicator:	Not reported
Commercial TSD Indicator:	No
Treatment Storage and Disposal Type:	Not reported
2018 GPRC Permit Baseline:	Not on the Baseline
2018 GPRC Renewals Baseline:	Not on the Baseline
Permit Renewals Workload Universe:	Not reported
Permit Workload Universe:	Not reported
Permit Progress Universe:	Not reported
Post-Closure Workload Universe:	Not reported
Closure Workload Universe:	Not reported
202 GPRC Corrective Action Baseline:	No
Corrective Action Workload Universe:	No
Subject to Corrective Action Universe:	No
Non-TSDFs Where RCRA CA has Been Imposed Universe:	No
TSDFs Potentially Subject to CA Under 3004 (u)/(v) Universe:	No
TSDFs Only Subject to CA under Discretionary Auth Universe:	No
Corrective Action Priority Ranking:	No NCAPS ranking
Environmental Control Indicator:	No
Institutional Control Indicator:	No
Human Exposure Controls Indicator:	N/A
Groundwater Controls Indicator:	N/A
Operating TSDF Universe:	Not reported
Full Enforcement Universe:	Not reported
Significant Non-Complier Universe:	No
Unaddressed Significant Non-Complier Universe:	No
Addressed Significant Non-Complier Universe:	No
Significant Non-Complier With a Compliance Schedule Universe:	No
Financial Assurance Required:	Not reported
Handler Date of Last Change:	2002-06-27 03:32:21.0
Recognized Trader-Importer:	No
Recognized Trader-Exporter:	No
Importer of Spent Lead Acid Batteries:	No
Exporter of Spent Lead Acid Batteries:	No
Recycler Activity Without Storage:	Not reported
Manifest Broker:	Not reported
Sub-Part P Indicator:	No

Handler - Owner Operator:	
Owner/Operator Indicator:	Owner
Owner/Operator Name:	CORP
Legal Status:	Private

Map ID
Direction
Distance
Elevation

MAP FINDINGS

Site

Database(s)

EDR ID Number
EPA ID Number

HALLMARK MOTORS INC (Continued)

1000289932

Date Became Current: Not reported
Date Ended Current: Not reported
Owner/Operator Address: NOT REQUIRED
Owner/Operator City,State,Zip: NOT REQUIRED, ME 99999
Owner/Operator Telephone: 415-555-1212
Owner/Operator Telephone Ext: Not reported
Owner/Operator Fax: Not reported
Owner/Operator Email: Not reported

Owner/Operator Indicator: Operator
Owner/Operator Name: NOT REQUIRED
Legal Status: Private
Date Became Current: Not reported
Date Ended Current: Not reported
Owner/Operator Address: NOT REQUIRED
Owner/Operator City,State,Zip: NOT REQUIRED, ME 99999
Owner/Operator Telephone: 415-555-1212
Owner/Operator Telephone Ext: Not reported
Owner/Operator Fax: Not reported
Owner/Operator Email: Not reported

Historic Generators:

Receive Date: 1987-07-28 00:00:00.0
Handler Name: HALLMARK MOTORS INC
Federal Waste Generator Description: Small Quantity Generator
State District Owner: CA
Large Quantity Handler of Universal Waste: No
Recognized Trader Importer: No
Recognized Trader Exporter: No
Spent Lead Acid Battery Importer: No
Spent Lead Acid Battery Exporter: No
Current Record: Yes
Non Storage Recycler Activity: Not reported
Electronic Manifest Broker: Not reported

List of NAICS Codes and Descriptions:

NAICS Code: 811111
NAICS Description: GENERAL AUTOMOTIVE REPAIR

Facility Has Received Notices of Violations:

Violations: No Violations Found

Evaluation Action Summary:

Evaluations: No Evaluations Found

FINDS:

Registry ID: 110002777451

Click Here:

Environmental Interest/Information System:

California Hazardous Waste Tracking System - Datamart (HWTS-DATAMART) provides California with information on hazardous waste shipments for generators, transporters, and treatment, storage, and disposal

Map ID
Direction
Distance
Elevation

MAP FINDINGS

Site

Database(s)

EDR ID Number
EPA ID Number

HALLMARK MOTORS INC (Continued)

1000289932

facilities.
RCRAInfo is a national information system that supports the Resource Conservation and Recovery Act (RCRA) program through the tracking of events and activities related to facilities that generate, transport, and treat, store, or dispose of hazardous waste. RCRAInfo allows RCRA program staff to track the notification, permit, compliance, and corrective action activities required under RCRA.

[Click this hyperlink](#) while viewing on your computer to access additional FINDS: detail in the EDR Site Report.

ECHO:

Envid: 1000289932
Registry ID: 110002777451
DFR URL: <http://echo.epa.gov/detailed-facility-report?fid=110002777451>
Name: HALLMARK MOTORS INC
Address: 124 W BEACH
City,State,Zip: INGLEWOOD, CA 90302

**AJ351
WNW
1/8-1/4
0.162 mi.
857 ft.**

**INGLEWOOD CAR WASH
320 LA BREA AVE N
INGLEWOOD, CA 90302

Site 5 of 5 in cluster AJ**

**LUST S105033745
Cortese N/A
CERS**

**Relative:
Lower

Actual:
130 ft.**

LUST:

Name: INGLEWOOD CAR WASH
Address: 320 LA BREA AVE N
City,State,Zip: INGLEWOOD, CA 90302
Lead Agency: LOS ANGELES RWQCB (REGION 4)
Case Type: LUST Cleanup Site
Geo Track: http://geotracker.waterboards.ca.gov/profile_report.asp?global_id=T0603703482
Global Id: T0603703482
Latitude: 33.9677845354553
Longitude: -118.354413757742
Status: Completed - Case Closed
Status Date: 11/21/1996
Case Worker: YR
RB Case Number: I-09755
Local Agency: LOS ANGELES COUNTY
File Location: Not reported
Local Case Number: Not reported
Potential Media Affect: Soil
Potential Contaminants of Concern: Gasoline
Site History: Not reported

LUST:

Global Id: T0603703482
Contact Type: Local Agency Caseworker
Contact Name: JOHN AWUJO
Organization Name: LOS ANGELES COUNTY
Address: 900 S FREMONT AVE
City: ALHAMBRA
Email: jawujo@dpw.lacounty.gov
Phone Number: 6264583507

Global Id: T0603703482
Contact Type: Regional Board Caseworker
Contact Name: YUE RONG

Map ID
Direction
Distance
Elevation

MAP FINDINGS

Site

Database(s)

EDR ID Number
EPA ID Number

INGLEWOOD CAR WASH (Continued)

S105033745

Organization Name: LOS ANGELES RWQCB (REGION 4)
Address: 320 W. 4TH ST., SUITE 200
City: Los Angeles
Email: yrong@waterboards.ca.gov
Phone Number: Not reported

LUST:

Global Id: T0603703482
Action Type: Other
Date: 06/06/1991
Action: Leak Discovery

Global Id: T0603703482
Action Type: Other
Date: 06/06/1991
Action: Leak Stopped

Global Id: T0603703482
Action Type: Other
Date: 04/27/1992
Action: Leak Reported

LUST:

Global Id: T0603703482
Status: Open - Case Begin Date
Status Date: 06/06/1991

Global Id: T0603703482
Status: Open - Site Assessment
Status Date: 04/23/1992

Global Id: T0603703482
Status: Open - Remediation
Status Date: 04/30/1996

Global Id: T0603703482
Status: Completed - Case Closed
Status Date: 11/21/1996

LUST REG 4:

Region: 4
Regional Board: 04
County: Los Angeles
Facility Id: I-09755
Status: Case Closed
Substance: Gasoline
Substance Quantity: Not reported
Local Case No: Not reported
Case Type: Soil
Abatement Method Used at the Site: Not reported
Global ID: T0603703482
W Global ID: Not reported
Staff: UNK
Local Agency: 19000
Cross Street: Not reported

Map ID
Direction
Distance
Elevation

MAP FINDINGS

Site

Database(s)

EDR ID Number
EPA ID Number

INGLEWOOD CAR WASH (Continued)

S105033745

Enforcement Type: Not reported
Date Leak Discovered: 6/6/1991
Date Leak First Reported: 4/27/1992
Date Leak Record Entered: 5/26/1992
Date Confirmation Began: Not reported
Date Leak Stopped: 6/6/1991
Date Case Last Changed on Database: 10/24/1996
Date the Case was Closed: 11/21/1996
How Leak Discovered: Tank Closure
How Leak Stopped: Not reported
Cause of Leak: UNK
Leak Source: UNK
Operator: LEE, JOO BOK
Water System: Not reported
Well Name: Not reported
Approx. Dist To Production Well (ft): 1150.6301465831776785297060901
Source of Cleanup Funding: UNK
Preliminary Site Assessment Workplan Submitted: Not reported
Preliminary Site Assessment Began: 4/23/1992
Pollution Characterization Began: Not reported
Remediation Plan Submitted: 4/30/1996
Remedial Action Underway: Not reported
Post Remedial Action Monitoring Began: Not reported
Enforcement Action Date: Not reported
Historical Max MTBE Date: Not reported
Hist Max MTBE Conc in Groundwater: Not reported
Hist Max MTBE Conc in Soil: Not reported
Significant Interim Remedial Action Taken: Not reported
GW Qualifier: Not reported
Soil Qualifier: Not reported
Organization: Not reported
Owner Contact: Not reported
Responsible Party: INGLEWOOD CAR WASH
RP Address: 320 N. LA BREA AVE., INGLEWOOD CA 90302
Program: LUST
Lat/Long: 33.9669223 / -1
Local Agency Staff: Not reported
Beneficial Use: Not reported
Priority: Not reported
Cleanup Fund Id: Not reported
Suspended: Not reported
Assigned Name: Not reported
Summary: INGLEWOOD CAR WASH (CLAIM #1703)

CORTESE:

Name: INGLEWOOD CAR WASH
Address: 320 LA BREA AVE N
City,State,Zip: INGLEWOOD, CA 90302
Region: CORTESE
Envirostor Id: Not reported
Global ID: T0603703482
Site/Facility Type: LUST CLEANUP SITE
Cleanup Status: COMPLETED - CASE CLOSED
Status Date: Not reported
Site Code: Not reported
Latitude: Not reported
Longitude: Not reported

Map ID
Direction
Distance
Elevation

MAP FINDINGS

Site

Database(s)

EDR ID Number
EPA ID Number

INGLEWOOD CAR WASH (Continued)

S105033745

Owner: Not reported
Enf Type: Not reported
Swat R: Not reported
Flag: active
Order No: Not reported
Waste Discharge System No: Not reported
Effective Date: Not reported
Region 2: Not reported
WID Id: Not reported
Solid Waste Id No: Not reported
Waste Management Uit Name: Not reported
File Name: Active Open

CERS:

Name: INGLEWOOD CAR WASH
Address: 320 LA BREA AVE N
City,State,Zip: INGLEWOOD, CA 90302
Site ID: 243100
CERS ID: T0603703482
CERS Description: Leaking Underground Storage Tank Cleanup Site

Affiliation:

Affiliation Type Desc: Local Agency Caseworker
Entity Name: JOHN AWUJO - LOS ANGELES COUNTY
Entity Title: Not reported
Affiliation Address: 900 S FREMONT AVE
Affiliation City: ALHAMBRA
Affiliation State: CA
Affiliation Country: Not reported
Affiliation Zip: Not reported
Affiliation Phone: 6264583507

Affiliation Type Desc: Regional Board Caseworker
Entity Name: YUE RONG - LOS ANGELES RWQCB (REGION 4)
Entity Title: Not reported
Affiliation Address: 320 W. 4TH ST., SUITE 200
Affiliation City: Los Angeles
Affiliation State: CA
Affiliation Country: Not reported
Affiliation Zip: Not reported
Affiliation Phone: Not reported

AS352
West
1/8-1/4
0.167 mi.
881 ft.

B AND H TOW
150 W IVY
INGLEWOOD, CA 90302
Site 1 of 2 in cluster AS

RCRA-SQG 1000596474
FINDS CAD983604463
ECHO

Relative:
Lower
Actual:
126 ft.

RCRA-SQG:
Date Form Received by Agency: 1991-09-04 00:00:00.0
Handler Name: B AND H TOW
Handler Address: 150 W IVY
Handler City,State,Zip: INGLEWOOD, CA 90302
EPA ID: CAD983604463
Contact Name: ROBERT ELLISON
Contact Address: 150 W IVY
Contact City,State,Zip: INGLEWOOD, CA 90302

Map ID
 Direction
 Distance
 Elevation

MAP FINDINGS

Site

Database(s)

EDR ID Number
 EPA ID Number

B AND H TOW (Continued)

1000596474

Contact Telephone:	213-674-3222
Contact Fax:	Not reported
Contact Email:	Not reported
Contact Title:	Not reported
EPA Region:	09
Land Type:	Private
Federal Waste Generator Description:	Small Quantity Generator
Non-Notifier:	Not reported
Biennial Report Cycle:	Not reported
Accessibility:	Not reported
Active Site Indicator:	Handler Activities
State District Owner:	Not reported
State District:	Not reported
Mailing Address:	150 W IVY
Mailing City, State, Zip:	INGLEWOOD, CA 90302
Owner Name:	HAROLD EKMAINIAN
Owner Type:	Private
Operator Name:	Not reported
Operator Type:	Not reported
Short-Term Generator Activity:	No
Importer Activity:	No
Mixed Waste Generator:	No
Transporter Activity:	No
Transfer Facility Activity:	No
Recycler Activity with Storage:	No
Small Quantity On-Site Burner Exemption:	No
Smelting Melting and Refining Furnace Exemption:	No
Underground Injection Control:	No
Off-Site Waste Receipt:	No
Universal Waste Indicator:	No
Universal Waste Destination Facility:	No
Federal Universal Waste:	No
Active Site Fed-Reg Treatment Storage and Disposal Facility:	Not reported
Active Site Converter Treatment storage and Disposal Facility:	Not reported
Active Site State-Reg Treatment Storage and Disposal Facility:	Not reported
Active Site State-Reg Handler:	---
Federal Facility Indicator:	Not reported
Hazardous Secondary Material Indicator:	NN
Sub-Part K Indicator:	Not reported
Commercial TSD Indicator:	No
Treatment Storage and Disposal Type:	Not reported
2018 GPRA Permit Baseline:	Not on the Baseline
2018 GPRA Renewals Baseline:	Not on the Baseline
Permit Renewals Workload Universe:	Not reported
Permit Workload Universe:	Not reported
Permit Progress Universe:	Not reported
Post-Closure Workload Universe:	Not reported
Closure Workload Universe:	Not reported
202 GPRA Corrective Action Baseline:	No
Corrective Action Workload Universe:	No
Subject to Corrective Action Universe:	No
Non-TSDFs Where RCRA CA has Been Imposed Universe:	No
TSDFs Potentially Subject to CA Under 3004 (u)/(v) Universe:	No
TSDFs Only Subject to CA under Discretionary Auth Universe:	No
Corrective Action Priority Ranking:	No NCAPS ranking
Environmental Control Indicator:	No
Institutional Control Indicator:	No

Map ID
Direction
Distance
Elevation

MAP FINDINGS

Site

Database(s)

EDR ID Number
EPA ID Number

B AND H TOW (Continued)

1000596474

Human Exposure Controls Indicator:	N/A
Groundwater Controls Indicator:	N/A
Operating TSDF Universe:	Not reported
Full Enforcement Universe:	Not reported
Significant Non-Complier Universe:	No
Unaddressed Significant Non-Complier Universe:	No
Addressed Significant Non-Complier Universe:	No
Significant Non-Complier With a Compliance Schedule Universe:	No
Financial Assurance Required:	Not reported
Handler Date of Last Change:	2002-06-27 03:35:37.0
Recognized Trader-Importer:	No
Recognized Trader-Exporter:	No
Importer of Spent Lead Acid Batteries:	No
Exporter of Spent Lead Acid Batteries:	No
Recycler Activity Without Storage:	Not reported
Manifest Broker:	Not reported
Sub-Part P Indicator:	No

Handler - Owner Operator:

Owner/Operator Indicator:	Owner
Owner/Operator Name:	HAROLD EKMAINIAN
Legal Status:	Private
Date Became Current:	Not reported
Date Ended Current:	Not reported
Owner/Operator Address:	52 LOOKOUT DR
Owner/Operator City,State,Zip:	PALM DESERT, CA 90622
Owner/Operator Telephone:	619-773-5752
Owner/Operator Telephone Ext:	Not reported
Owner/Operator Fax:	Not reported
Owner/Operator Email:	Not reported

Historic Generators:

Receive Date:	1991-09-04 00:00:00.0
Handler Name:	B AND H TOW
Federal Waste Generator Description:	Small Quantity Generator
State District Owner:	Not reported
Large Quantity Handler of Universal Waste:	No
Recognized Trader Importer:	No
Recognized Trader Exporter:	No
Spent Lead Acid Battery Importer:	No
Spent Lead Acid Battery Exporter:	No
Current Record:	Yes
Non Storage Recycler Activity:	Not reported
Electronic Manifest Broker:	Not reported

List of NAICS Codes and Descriptions:

NAICS Code:	811198
NAICS Description:	ALL OTHER AUTOMOTIVE REPAIR AND MAINTENANCE

Facility Has Received Notices of Violations:

Violations:	No Violations Found
-------------	---------------------

Evaluation Action Summary:

Evaluations:	No Evaluations Found
--------------	----------------------

Map ID
 Direction
 Distance
 Elevation

MAP FINDINGS

Site

Database(s)

EDR ID Number
 EPA ID Number

B AND H TOW (Continued)

1000596474

FINDS:

Registry ID: 110002859835

Click Here:

Environmental Interest/Information System:

RCRAInfo is a national information system that supports the Resource Conservation and Recovery Act (RCRA) program through the tracking of events and activities related to facilities that generate, transport, and treat, store, or dispose of hazardous waste. RCRAInfo allows RCRA program staff to track the notification, permit, compliance, and corrective action activities required under RCRA.

[Click this hyperlink](#) while viewing on your computer to access additional FINDS: detail in the EDR Site Report.

ECHO:

Envid: 1000596474
 Registry ID: 110002859835
 DFR URL: <http://echo.epa.gov/detailed-facility-report?fid=110002859835>
 Name: B AND H TOW
 Address: 150 W IVY
 City,State,Zip: INGLEWOOD, CA 90302

AS353
West
1/8-1/4
0.167 mi.
881 ft.

B AND H INGLEWOOD TOW INC
150 W IVY
INGLEWOOD, CA 90302
Site 2 of 2 in cluster AS

HIST UST **U001563832**
N/A

Relative:
Lower
Actual:
126 ft.

HIST UST:
 Name: B AND H INGLEWOOD TOW INC
 Address: 150 W IVY
 City,State,Zip: INGLEWOOD, CA 90302
 File Number: 0002663D
 URL: <http://geotracker.waterboards.ca.gov/ustpdfs/pdf/0002663D.pdf>
 Region: STATE
 Facility ID: 00000005135
 Facility Type: Other
 Other Type: TOWING
 Contact Name: ROBERT ELLISON
 Telephone: 2136743222
 Owner Name: B & H INGLEWOOD TOW, INC
 Owner Address: 150 W IVY
 Owner City,St,Zip: INGLEWOOD, CA 90302
 Total Tanks: 0001

Tank Num: 001
 Container Num: 1
 Year Installed: Not reported
 Tank Capacity: 00002000
 Tank Used for: PRODUCT
 Type of Fuel: PREMIUM
 Container Construction Thickness: Not reported
 Leak Detection: Stock Inventor

Map ID
Direction
Distance
Elevation

MAP FINDINGS

Site

Database(s)

EDR ID Number
EPA ID Number

B AND H INGLEWOOD TOW INC (Continued)

U001563832

[Click here for Geo Tracker PDF:](#)

AM354
SSW
1/8-1/4
0.168 mi.
889 ft.

INGLEWOOD CITY CS
1 MANCHESTER BOULEVARD
INGLEWOOD, CA 90301

SWEEPS UST **S102055447**
EMI **N/A**
ENF
CIWQS

Site 2 of 6 in cluster AM

Relative:
Lower
Actual:
121 ft.

SWEEPS UST:
Name: CITY OF INGLEWOOD-CITY HALL
Address: 1 MANCHESTER BLVD
City: INGLEWOOD
Status: Active
Comp Number: 13728
Number: 9
Board Of Equalization: 44-010223
Referral Date: 06-30-89
Action Date: Not reported
Created Date: 06-30-89
Owner Tank Id: Not reported
SWRCB Tank Id: 19-000-013728-000001
Tank Status: A
Capacity: Not reported
Active Date: 06-30-89
Tank Use: UNKNOWN
STG: W
Content: Not reported
Number Of Tanks: 1

EMI:
Name: INGLEWOOD CITY
Address: 1 MANCHESTER BLVD.
City,State,Zip: INGLEWOOD, CA
Year: 1990
County Code: 19
Air Basin: SC
Facility ID: 6876
Air District Name: SC
SIC Code: 9199
Air District Name: SOUTH COAST AQMD
Community Health Air Pollution Info System: Not reported
Consolidated Emission Reporting Rule: Not reported
Total Organic Hydrocarbon Gases Tons/Yr: 0
Reactive Organic Gases Tons/Yr: 0
Carbon Monoxide Emissions Tons/Yr: 1
NOX - Oxides of Nitrogen Tons/Yr: 2
SOX - Oxides of Sulphur Tons/Yr: 0
Particulate Matter Tons/Yr: 0
Part. Matter 10 Micrometers and Smlr Tons/Yr:0

ENF:
Name: INGLEWOOD CITY CS
Address: 1 MANCHESTER BOULEVARD
City,State,Zip: INGLEWOOD, CA 90301
Region: 4
Facility Id: 632003
Agency Name: Inglewood City

Map ID
Direction
Distance
Elevation

MAP FINDINGS

Site

Database(s)

EDR ID Number
EPA ID Number

INGLEWOOD CITY CS (Continued)

S102055447

Place Type:	Utility
Place Subtype:	Collection_System
Facility Type:	Municipal/Domestic
Agency Type:	City Agency
# Of Agencies:	1
Place Latitude:	Not reported
Place Longitude:	Not reported
SIC Code 1:	Not reported
SIC Desc 1:	Not reported
SIC Code 2:	Not reported
SIC Desc 2:	Not reported
SIC Code 3:	Not reported
SIC Desc 3:	Not reported
NAICS Code 1:	Not reported
NAICS Desc 1:	Not reported
NAICS Code 2:	Not reported
NAICS Desc 2:	Not reported
NAICS Code 3:	Not reported
NAICS Desc 3:	Not reported
# Of Places:	1
Source Of Facility:	Reg Meas
Design Flow:	Not reported
Threat To Water Quality:	2
Complexity:	C
Pretreatment:	Not reported
Facility Waste Type:	Not reported
Facility Waste Type 2:	Not reported
Facility Waste Type 3:	Not reported
Facility Waste Type 4:	Not reported
Program:	SSOMUNILRG
Program Category1:	SSO
Program Category2:	SSO
# Of Programs:	1
WDID:	4SSO10395
Reg Measure Id:	301182
Reg Measure Type:	Enrollee
Region:	4
Order #:	2006-0003-DWQ
Npdes# CA#:	Not reported
Major-Minor:	Not reported
Npdes Type:	Not reported
Reclamation:	Not reported
Dredge Fill Fee:	Not reported
301H:	Not reported
Application Fee Amt Received:	4676
Status:	Active
Status Date:	12/24/2009
Effective Date:	11/21/2006
Expiration/Review Date:	12/31/2009
Termination Date:	Not reported
WDR Review - Amend:	Not reported
WDR Review - Revise/Renew:	Not reported
WDR Review - Rescind:	Not reported
WDR Review - No Action Required:	Not reported
WDR Review - Pending:	Not reported
WDR Review - Planned:	Not reported
Status Enrollee:	Y

Map ID
Direction
Distance
Elevation

MAP FINDINGS

Site

Database(s)

EDR ID Number
EPA ID Number

INGLEWOOD CITY CS (Continued)

S102055447

Individual/General: I
Fee Code: 58 - Non15 Based on (TTWQ)/CPLX
Direction/Voice: Passive
Enforcement Id(EID): 402322
Region: 4
Order / Resolution Number: Not reported
Enforcement Action Type: Notice of Violation
Effective Date: 07/23/2015
Adoption/Issuance Date: 07/23/2015
Achieve Date: Not reported
Termination Date: 08/21/2015
ACL Issuance Date: Not reported
EPL Issuance Date: Not reported
Status: Historical
Title: NOV 07/23/2015 for Inglewood City
Description: Not reported
Program: SSOMUNISML
Latest Milestone Completion Date: 8/21/2015
Of Programs1: 1
Total Assessment Amount: 0
Initial Assessed Amount: 0
Liability \$ Amount: 0
Project \$ Amount: 0
Liability \$ Paid: 0
Project \$ Completed: 0
Total \$ Paid/Completed Amount: 0

CIWQS:

Name: INGLEWOOD CITY CS
Address: 1 MANCHESTER BOULEVARD
City,State,Zip: INGLEWOOD, CA 90301
Agency: Inglewood City
Agency Address: One Manchester Boulevard, Inglewood, CA 90301
Place/Project Type: Collection_System
SIC/NAICS: Not reported
Region: 4
Program: SSOMUNILRG
Regulatory Measure Status: Active
Regulatory Measure Type: Enrollee
Order Number: 2006-0003-DWQ
WDID: 4SSO10395
NPDES Number: Not reported
Adoption Date: Not reported
Effective Date: 11/21/2006
Termination Date: Not reported
Expiration/Review Date: 12/31/2009
Design Flow: Not reported
Major/Minor: Not reported
Complexity: C
TTWQ: 2
Enforcement Actions within 5 years: 0
Violations within 5 years: 0
Latitude: Not reported
Longitude: Not reported

Map ID
Direction
Distance
Elevation

MAP FINDINGS

Site

Database(s)

EDR ID Number
EPA ID Number

AM355 CITY OF INGLEWOOD-CITY HALL
SSW 1 W MANCHESTER BLVD
1/8-1/4 INGLEWOOD, CA 90301
0.168 mi.
889 ft. Site 3 of 6 in cluster AM

UST U003777153
N/A

Relative:
Lower
Actual:
121 ft.

UST:
Name: CITY OF INGLEWOOD-CITY HALL
Address: 1 W MANCHESTER BLVD
City,State,Zip: INGLEWOOD, CA 90301
Facility ID: LACoFA0017365
Permitting Agency: Los Angeles County Fire Department
Latitude: 33.96181
Longitude: -118.35522

AM356 CITY OF INGLEWOOD-CITY HALL
SSW 1 W MANCHESTER BLVD
1/8-1/4 INGLEWOOD, CA 90301
0.168 mi.
889 ft. Site 4 of 6 in cluster AM

CERS HAZ WASTE S117291692
CERS TANKS N/A
HAZNET
CERS
HWTS

Relative:
Lower
Actual:
121 ft.

CERS HAZ WASTE:
Name: CITY OF INGLEWOOD-CITY HALL
Address: 1 W MANCHESTER BLVD
City,State,Zip: INGLEWOOD, CA 90301
Site ID: 106102
CERS ID: 10299535
CERS Description: Hazardous Waste Generator

CERS TANKS:
Name: CITY OF INGLEWOOD-CITY HALL
Address: 1 W MANCHESTER BLVD
City,State,Zip: INGLEWOOD, CA 90301
Site ID: 106102
CERS ID: 10299535
CERS Description: Underground Storage Tank

HAZNET:
Name: CITY OF INGLEWOOD
Address: 1 W MANCHESTER BLVD
Address 2: Not reported
City,State,Zip: INGLEWOOD, CA 903011750
Contact: DON FOURFOURIS
Telephone: 3104125580
Mailing Name: Not reported
Mailing Address: 1 W MANCHESTER BLVD

Year: 2013
Gepaid: CAC002729750
TSD EPA ID: CAD009007626
CA Waste Code: 151 - Asbestos containing waste
Disposal Method: H132 - Landfill Or Surface Impoundment That Will Be Closed As
Landfill(To Include On-Site Treatment And/Or Stabilization)
Tons: 0.4

Additional Info:
Year: 2013

Map ID
Direction
Distance
Elevation

MAP FINDINGS

Site

Database(s)

EDR ID Number
EPA ID Number

CITY OF INGLEWOOD-CITY HALL (Continued)

S117291692

Gen EPA ID: CAC002729750

Shipment Date: 20130514
Creation Date: 8/15/2013 22:15:17
Receipt Date: 20130531
Manifest ID: 007308087JJK
Trans EPA ID: OHD108405531
Trans Name: MEC INC
Trans 2 EPA ID: CAR000181891
Trans 2 Name: BDC SPECIAL WASTE SERVICES
TSDf EPA ID: CAD009007626
Trans Name: AZUSA LAND RECLAMATION
TSDf Alt EPA ID: Not reported
TSDf Alt Name: Not reported
Waste Code Description: 151 - Asbestos-containing waste
RCRA Code: Not reported
Meth Code: H132 - Landfill Or Surface Impoundment That Will Be Closed As Landfill(To Include On-Site Treatment And/Or Stabilization)

Quantity Tons: 0.4
Waste Quantity: 1
Quantity Unit: Y
Additional Code 1: Not reported
Additional Code 2: Not reported
Additional Code 3: Not reported
Additional Code 4: Not reported
Additional Code 5: Not reported

CERS:

Name: CITY OF INGLEWOOD-CITY HALL
Address: 1 W MANCHESTER BLVD
City,State,Zip: INGLEWOOD, CA 90301
Site ID: 106102
CERS ID: 10299535
CERS Description: Chemical Storage Facilities

Violations:

Site ID: 106102
Site Name: CITY OF INGLEWOOD-CITY HALL
Violation Date: 06-05-2019
Citation: HSC 6.7 25281.5(b)(3) - California Health and Safety Code, Chapter 6.7, Section(s) 25281.5(b)(3)
Violation Description: Failure to meet one or more exemption requirements for emergency generator tank system unburied fuel piping: Conduct visual inspections each time the tank is operated but no less than monthly and maintain a log of inspection results for review by the UPA.
Violation Notes: Not reported
Violation Division: Los Angeles County Department of Public Works
Violation Program: UST
Violation Source: CERS

Site ID: 106102
Site Name: CITY OF INGLEWOOD-CITY HALL
Violation Date: 06-28-2016
Citation: 23 CCR 16 2712(f) - California Code of Regulations, Title 23, Chapter 16, Section(s) 2712(f)
Violation Description: Failure to implement the corrections specified in the inspection report within 30 calendar days of receiving an inspection report from

Map ID
Direction
Distance
Elevation

MAP FINDINGS

Site

Database(s)

EDR ID Number
EPA ID Number

CITY OF INGLEWOOD-CITY HALL (Continued)

S117291692

Violation Notes: either the CUPA or special inspector.
Returned to compliance on 05/09/2018.
Violation Division: Los Angeles County Department of Public Works
Violation Program: UST
Violation Source: CERS

Site ID: 106102
Site Name: CITY OF INGLEWOOD-CITY HALL
Violation Date: 07-02-2015
Citation: HSC 6.7 25299 - California Health and Safety Code, Chapter 6.7, Section(s) 25299

Violation Description: Failure to comply with one or more of the operating permit conditions.
Violation Notes: Returned to compliance on 05/09/2018.
Violation Division: Los Angeles County Department of Public Works
Violation Program: UST
Violation Source: CERS

Site ID: 106102
Site Name: CITY OF INGLEWOOD-CITY HALL
Violation Date: 05-09-2018
Citation: HSC 6.7 25290.1(c),25290.2(c),25291(a)(2),2529.1(e) - California Health and Safety Code, Chapter 6.7, Section(s) 25290.1(c),25290.2(c),25291(a)(2),2529.1(e)

Violation Description: Failure to maintain secondary containment (e.g., failure of secondary containment testing).
Violation Notes: Not reported
Violation Division: Los Angeles County Department of Public Works
Violation Program: UST
Violation Source: CERS

Site ID: 106102
Site Name: CITY OF INGLEWOOD-CITY HALL
Violation Date: 05-09-2018
Citation: 23 CCR 16 2712(b) - California Code of Regulations, Title 23, Chapter 16, Section(s) 2712(b)

Violation Description: Failure to maintain records of repairs, lining, and upgrades on site, or off site if approved by the UPA, for the life of the UST.
Violation Notes: Not reported
Violation Division: Los Angeles County Department of Public Works
Violation Program: UST
Violation Source: CERS

Site ID: 106102
Site Name: CITY OF INGLEWOOD-CITY HALL
Violation Date: 06-28-2016
Citation: 23 CCR 6.7 25284, 25286 - California Code of Regulations, Title 23, Chapter 6.7, Section(s) 25284, 25286

Violation Description: Failure to submit a complete and accurate application for a permit to operate a UST, or for renewal of the permit.
Violation Notes: Returned to compliance on 05/09/2018.
Violation Division: Los Angeles County Department of Public Works
Violation Program: UST
Violation Source: CERS

Site ID: 106102
Site Name: CITY OF INGLEWOOD-CITY HALL
Violation Date: 05-09-2018

Map ID
Direction
Distance
Elevation

MAP FINDINGS

Site

Database(s)

EDR ID Number
EPA ID Number

CITY OF INGLEWOOD-CITY HALL (Continued)

S117291692

Citation: 23 CCR 16 2712(f) - California Code of Regulations, Title 23, Chapter 16, Section(s) 2712(f)
Violation Description: Failure to implement the corrections specified in the inspection report within 30 calendar days of receiving an inspection report from either the UPA or special inspector.
Violation Notes: Not reported
Violation Division: Los Angeles County Department of Public Works
Violation Program: UST
Violation Source: CERS

Site ID: 106102
Site Name: CITY OF INGLEWOOD-CITY HALL
Violation Date: 06-05-2019
Citation: 23 CCR 16 2716(e) - California Code of Regulations, Title 23, Chapter 16, Section(s) 2716(e)
Violation Description: For designated operator (DO) monthly inspections conducted before October 1, 2018, failure to comply with one or more of the following requirements: Be performed by an ICC certified DO. Inspect monthly alarm history report, check that alarms are documented and responded to appropriately, and attach a copy. Inspect for the presence of liquid/debris in spill containers. Inspect for the presence of liquid/debris in under dispenser containment (UDC) and ensure that the monitoring equipment is positioned correctly. Inspect for liquid or debris in containment sumps where an alarm occurred with no service visit. Check that all testing and maintenance has been completed and documented. Verify that all facility employees have been trained in accordance with 23 CCR 2715(c). For designated operator (DO) 30 day inspections conducted on and after October 1, 2018, failure to conduct the designated UST operator visual inspection at least once every 30 days.
Violation Notes: Not reported
Violation Division: Los Angeles County Department of Public Works
Violation Program: UST
Violation Source: CERS

Site ID: 106102
Site Name: CITY OF INGLEWOOD-CITY HALL
Violation Date: 06-13-2014
Citation: HSC 6.7 25281.5(b)(3) - California Health and Safety Code, Chapter 6.7, Section(s) 25281.5(b)(3)
Violation Description: Failure to conduct daily visual inspections each time the tank is operated, but not less than monthly, and maintain a log of inspection results for review of the CUPA.
Violation Notes: Returned to compliance on 05/09/2018.
Violation Division: Los Angeles County Department of Public Works
Violation Program: UST
Violation Source: CERS

Site ID: 106102
Site Name: CITY OF INGLEWOOD-CITY HALL
Violation Date: 05-09-2018
Citation: 23 CCR 16 2715(i) - California Code of Regulations, Title 23, Chapter 16, Section(s) 2715(i)
Violation Description: Failure to have a properly qualified service technician test leak detection equipment as required every 12 months (vapor, pressure, hydrostatic (VPH) system, sensors, line-leak detectors (LLD), automatic tank gauge (ATG), etc.).

Map ID
Direction
Distance
Elevation

MAP FINDINGS

Site

Database(s)

EDR ID Number
EPA ID Number

CITY OF INGLEWOOD-CITY HALL (Continued)

S117291692

Violation Notes:	Not reported
Violation Division:	Los Angeles County Department of Public Works
Violation Program:	UST
Violation Source:	CERS
Site ID:	106102
Site Name:	CITY OF INGLEWOOD-CITY HALL
Violation Date:	07-02-2015
Citation:	HSC 6.7 25284.2 - California Health and Safety Code, Chapter 6.7, Section(s) 25284.2
Violation Description:	Failure to test the spill bucket annually.
Violation Notes:	Returned to compliance on 05/09/2018.
Violation Division:	Los Angeles County Department of Public Works
Violation Program:	UST
Violation Source:	CERS
Site ID:	106102
Site Name:	CITY OF INGLEWOOD-CITY HALL
Violation Date:	07-02-2015
Citation:	HSC 6.7 25292(e) - California Health and Safety Code, Chapter 6.7, Section(s) 25292(e)
Violation Description:	Failure to maintain secondary containment, as evidenced by failure of secondary containment testing.
Violation Notes:	Returned to compliance on 05/09/2018.
Violation Division:	Los Angeles County Department of Public Works
Violation Program:	UST
Violation Source:	CERS
Site ID:	106102
Site Name:	CITY OF INGLEWOOD-CITY HALL
Violation Date:	05-09-2018
Citation:	23 CCR 16 2641(h) - California Code of Regulations, Title 23, Chapter 16, Section(s) 2641(h)
Violation Description:	Failure to have an approved UST Monitoring Plan.
Violation Notes:	Not reported
Violation Division:	Los Angeles County Department of Public Works
Violation Program:	UST
Violation Source:	CERS
Site ID:	106102
Site Name:	CITY OF INGLEWOOD-CITY HALL
Violation Date:	05-05-2020
Citation:	23 CCR 16 2641(h) - California Code of Regulations, Title 23, Chapter 16, Section(s) 2641(h)
Violation Description:	Failure to have an approved UST Monitoring Plan.
Violation Notes:	PRESSURE EGT W/OUT LLD SITE DOESN'T MATCH PLNS TITR/OVFL OVERDUE 2017/2019 CTES NOT ON FILE FAILD SPBK/SECDRY PROD LINE CERS ERRORS
Violation Division:	Los Angeles County Department of Public Works
Violation Program:	UST
Violation Source:	CERS
Site ID:	106102
Site Name:	CITY OF INGLEWOOD-CITY HALL
Violation Date:	06-05-2019
Citation:	HSC 6.7 25292(e) - California Health and Safety Code, Chapter 6.7, Section(s) 25292(e)
Violation Description:	"Failure to perform one of the following line integrity test: A 12

Map ID
Direction
Distance
Elevation

MAP FINDINGS

Site

Database(s)

EDR ID Number
EPA ID Number

CITY OF INGLEWOOD-CITY HALL (Continued)

S117291692

month test for pressurized double-walled piping that does not utilize fail safe or positive shut down. Within 30 days of the date of the completion of a repair to the primary piping."
Violation Notes: Not reported
Violation Division: Los Angeles County Department of Public Works
Violation Program: UST
Violation Source: CERS

Site ID: 106102
Site Name: CITY OF INGLEWOOD-CITY HALL
Violation Date: 05-09-2018
Citation: HSC 6.7 25284, 25286 - California Health and Safety Code, Chapter 6.7, Section(s) 25284, 25286
Violation Description: Failure to submit a complete and accurate application for a permit to operate a UST, or for renewal of the permit.
Violation Notes: Not reported
Violation Division: Los Angeles County Department of Public Works
Violation Program: UST
Violation Source: CERS

Site ID: 106102
Site Name: CITY OF INGLEWOOD-CITY HALL
Violation Date: 05-09-2018
Citation: 23 CCR 16 2715(f)(2) - California Code of Regulations, Title 23, Chapter 16, Section(s) 2715(f)(2)
Violation Description: Failure to have at least one facility employee present during operating hours that has been trained in the proper operation and maintenance of the UST system by a designated operator (DO).
Violation Notes: Not reported
Violation Division: Los Angeles County Department of Public Works
Violation Program: UST
Violation Source: CERS

Site ID: 106102
Site Name: CITY OF INGLEWOOD-CITY HALL
Violation Date: 06-28-2016
Citation: 23 CCR 16 2632, 2634, 2712(b) - California Code of Regulations, Title 23, Chapter 16, Section(s) 2632, 2634, 2712(b)
Violation Description: Failure to maintain monitoring and maintenance records (e.g., alarm logs) and/or maintain records of appropriate follow-up actions.
Violation Notes: Returned to compliance on 05/09/2018.
Violation Division: Los Angeles County Department of Public Works
Violation Program: UST
Violation Source: CERS

Site ID: 106102
Site Name: CITY OF INGLEWOOD-CITY HALL
Violation Date: 06-28-2016
Citation: 23 CCR 16 2715(i) - California Code of Regulations, Title 23, Chapter 16, Section(s) 2715(i)
Violation Description: Failure to have a properly qualified service technician test leak detection equipment as required every 12 months (vapor, pressure, hydrostatic (VPH) system, sensors, line-leak detectors (LLD), automatic tank gauge (ATG), etc.).
Violation Notes: Returned to compliance on 05/09/2018.
Violation Division: Los Angeles County Department of Public Works
Violation Program: UST

Map ID
Direction
Distance
Elevation

MAP FINDINGS

Site

Database(s)

EDR ID Number
EPA ID Number

CITY OF INGLEWOOD-CITY HALL (Continued)

S117291692

Violation Source: CERS

Site ID: 106102
Site Name: CITY OF INGLEWOOD-CITY HALL
Violation Date: 06-05-2019
Citation: 23 CCR 16 2637.1(e) - California Code of Regulations, Title 23, Chapter 16, Section(s) 2637.1(e)
Violation Description: Failure to submit a copy of the spill containment test results on the G Spill Container Testing Report FormG to the UPA within 30 days after the test.
Violation Notes: Not reported
Violation Division: Los Angeles County Department of Public Works
Violation Program: UST
Violation Source: CERS

Site ID: 106102
Site Name: CITY OF INGLEWOOD-CITY HALL
Violation Date: 07-02-2015
Citation: 23 CCR 16 2715 - California Code of Regulations, Title 23, Chapter 16, Section(s) 2715
Violation Description: Failure of service technician, installer, designated operator, and/or employee to obtain and maintain proper manufacturer certification.
Violation Notes: Returned to compliance on 05/09/2018.
Violation Division: Los Angeles County Department of Public Works
Violation Program: UST
Violation Source: CERS

Site ID: 106102
Site Name: CITY OF INGLEWOOD-CITY HALL
Violation Date: 06-05-2019
Citation: HSC 6.75 25299.30-25299.34 - California Health and Safety Code, Chapter 6.75, Section(s) 25299.30-25299.34
Violation Description: Failure to submit and maintain complete and current Certification of Financial Responsibility or other mechanism of financial assurance.
Violation Notes: Not reported
Violation Division: Los Angeles County Department of Public Works
Violation Program: UST
Violation Source: CERS

Site ID: 106102
Site Name: CITY OF INGLEWOOD-CITY HALL
Violation Date: 05-09-2018
Citation: HSC 6.75 25299.30-25299.34 - California Health and Safety Code, Chapter 6.75, Section(s) 25299.30-25299.34
Violation Description: Failure to submit and maintain complete and current Certification of Financial Responsibility or other mechanism of financial assurance.
Violation Notes: Not reported
Violation Division: Los Angeles County Department of Public Works
Violation Program: UST
Violation Source: CERS

Site ID: 106102
Site Name: CITY OF INGLEWOOD-CITY HALL
Violation Date: 05-05-2020
Citation: 23 CCR 16 2712(f) - California Code of Regulations, Title 23, Chapter 16, Section(s) 2712(f)
Violation Description: Failure to implement the corrections specified in the inspection

Map ID
Direction
Distance
Elevation

MAP FINDINGS

Site

Database(s)

EDR ID Number
EPA ID Number

CITY OF INGLEWOOD-CITY HALL (Continued)

S117291692

report within 30 days of receiving an inspection report from either the UPA or special inspector.

Violation Notes: PRESSURE EGT W/OUT LLD|SITE DOESN'T MATCH PLNS|TITR/OVFL OVERDUE| 2017/2019 CTES NOT ON FILE|FAILD SPBK/SECDRY PROD LINE|CERS ERRORS

Violation Division: Los Angeles County Department of Public Works

Violation Program: UST

Violation Source: CERS

Site ID: 106102

Site Name: CITY OF INGLEWOOD-CITY HALL

Violation Date: 05-05-2020

Citation: 23 CCR 16 2711(a)(8) - California Code of Regulations, Title 23, Chapter 16, Section(s) 2711(a)(8)

Violation Description: Failure to submit or maintain a current facility plot plan.

Violation Notes: PRESSURE EGT W/OUT LLD|SITE DOESN'T MATCH PLNS|TITR/OVFL OVERDUE| 2017/2019 CTES NOT ON FILE|FAILD SPBK/SECDRY PROD LINE|CERS ERRORS

Violation Division: Los Angeles County Department of Public Works

Violation Program: UST

Violation Source: CERS

Site ID: 106102

Site Name: CITY OF INGLEWOOD-CITY HALL

Violation Date: 06-05-2019

Citation: 23 CCR 16 2712(i) - California Code of Regulations, Title 23, Chapter 16, Section(s) 2712(i)

Violation Description: Failure to have current UST Monitoring Plan available on site.

Violation Notes: Not reported

Violation Division: Los Angeles County Department of Public Works

Violation Program: UST

Violation Source: CERS

Site ID: 106102

Site Name: CITY OF INGLEWOOD-CITY HALL

Violation Date: 06-28-2016

Citation: 23 CCR 16 2712(b) - California Code of Regulations, Title 23, Chapter 16, Section(s) 2712(b)

Violation Description: Failure to maintain records of repairs, lining, and upgrades on site, or off site if approved by the CUPA, for the life of the UST.

Violation Notes: Returned to compliance on 05/09/2018.

Violation Division: Los Angeles County Department of Public Works

Violation Program: UST

Violation Source: CERS

Site ID: 106102

Site Name: CITY OF INGLEWOOD-CITY HALL

Violation Date: 05-05-2020

Citation: 23 CCR 16 2712(i) - California Code of Regulations, Title 23, Chapter 16, Section(s) 2712(i)

Violation Description: Failure to have current UST Monitoring Plan available on site.

Violation Notes: PRESSURE EGT W/OUT LLD|SITE DOESN'T MATCH PLNS|TITR/OVFL OVERDUE| 2017/2019 CTES NOT ON FILE|FAILD SPBK/SECDRY PROD LINE|CERS ERRORS

Violation Division: Los Angeles County Department of Public Works

Violation Program: UST

Violation Source: CERS

Site ID: 106102

Site Name: CITY OF INGLEWOOD-CITY HALL

Map ID
Direction
Distance
Elevation

MAP FINDINGS

Site

Database(s)

EDR ID Number
EPA ID Number

CITY OF INGLEWOOD-CITY HALL (Continued)

S117291692

Violation Date: 05-05-2020
Citation: 23 CCR 16 2636(f)(2) - California Code of Regulations, Title 23, Chapter 16, Section(s) 2636(f)(2)
Violation Description: Failure of the functional line leak detector (LLD) monitoring pressurized piping to meet one or more of the following requirements: Monitored at least hourly with the capability of detecting a release of 3.0 gallons per hour leak at 10 pounds per square inch and restrict or shut off the flow of product through the piping when a leak is detected.
Violation Notes: PRESSURE EGT W/OUT LLD|SITE DOESN'T MATCH PLNS|TITR/OVFL OVERDUE| 2017/2019 CTES NOT ON FILE|FAILD SPBK/SEC DRY PROD LINE|CERS ERRORS
Violation Division: Los Angeles County Department of Public Works
Violation Program: UST
Violation Source: CERS

Site ID: 106102
Site Name: CITY OF INGLEWOOD-CITY HALL
Violation Date: 07-02-2015
Citation: HSC 6.75 25299.30-25299.34 - California Health and Safety Code, Chapter 6.75, Section(s) 25299.30-25299.34
Violation Description: Failure to submit and maintain complete and current Certification of Financial Responsibility or other mechanism of financial assurance.
Violation Notes: Returned to compliance on 05/09/2018.
Violation Division: Los Angeles County Department of Public Works
Violation Program: UST
Violation Source: CERS

Site ID: 106102
Site Name: CITY OF INGLEWOOD-CITY HALL
Violation Date: 07-02-2015
Citation: 23 CCR 16 2638 - California Code of Regulations, Title 23, Chapter 16, Section(s) 2638
Violation Description: Failure to test leak detection equipment as required every 12 months (VPH, sensor, LLD, ATG, etc.) and/or submit monitoring system certification to the CUPA within 30 days of completion of the test
Violation Notes: Returned to compliance on 05/09/2018.
Violation Division: Los Angeles County Department of Public Works
Violation Program: UST
Violation Source: CERS

Site ID: 106102
Site Name: CITY OF INGLEWOOD-CITY HALL
Violation Date: 05-05-2020
Citation: HSC 6.75 25299.30-25299.34 - California Health and Safety Code, Chapter 6.75, Section(s) 25299.30-25299.34
Violation Description: Failure to submit and maintain complete and current Certification of Financial Responsibility or other mechanism of financial assurance.
Violation Notes: PRESSURE EGT W/OUT LLD|SITE DOESN'T MATCH PLNS|TITR/OVFL OVERDUE| 2017/2019 CTES NOT ON FILE|FAILD SPBK/SEC DRY PROD LINE|CERS ERRORS
Violation Division: Los Angeles County Department of Public Works
Violation Program: UST
Violation Source: CERS

Site ID: 106102
Site Name: CITY OF INGLEWOOD-CITY HALL
Violation Date: 06-05-2019
Citation: 23 CCR 16 2712(b)(1)(F) - California Code of Regulations, Title 23,

Map ID
Direction
Distance
Elevation

MAP FINDINGS

Site

Database(s)

EDR ID Number
EPA ID Number

CITY OF INGLEWOOD-CITY HALL (Continued)

S117291692

Violation Description: Chapter 16, Section(s) 2712(b)(1)(F)
"Failure to conduct secondary containment testing, or one or more of the following requirements: Perform the test of the secondary containment system upon installation, within six months of installation and every 36 months thereafter. Perform the test of a secondary containment component within 30 days of a repair or discontinuing vacuum, pressure or hydrostatic monitoring. Use a procedure that demonstrates the system works as well as at installation. Use applicable manufacturer guidelines, industry codes, engineering standard, or professional engineer approval. Performed by a certified service technician. Maintain records of secondary containment testing for 36 months."

Violation Notes: Not reported
Violation Division: Los Angeles County Department of Public Works
Violation Program: UST
Violation Source: CERS

Site ID: 106102
Site Name: CITY OF INGLEWOOD-CITY HALL
Violation Date: 06-05-2019
Citation: 23 CCR 16 2712(b)(1)(G) - California Code of Regulations, Title 23, Chapter 16, Section(s) 2712(b)(1)(G)

Violation Description: Failure to comply with one or more of the following overfill prevention equipment requirements: Alert the transfer operator when the tank is 90 percent full by restricting the flow into the tank or triggering an audible and visual alarm; or Restrict delivery of flow to the tank at least 30 minutes before the tank overfills, provided the restriction occurs when the tank is filled to no more than 95 percent of capacity; and activate an audible alarm at least five minutes before the tank overfills; or Provide positive shut-off of flow to the tank when the tank is filled to no more than 95 percent of capacity; or Provide positive shut-off of flow to the tank so that none of the fittings located on the top of the tank are exposed to product due to overfilling. Install/retrofit overfill prevention equipment that does not use flow restrictors on vent piping to meet overfill prevention equipment requirements when the overfill prevention equipment is installed, repaired, or replaced on and after October 1,- 2018. For USTs installed before October 1, 2018, perform an inspection by October 13, 2018 and every 36 months thereafter. For USTs installed on and after October- 1,- 2018, perform an inspection at installation and every 36 months thereafter. Inspected within 30 days after a repair to the overfill prevention equipment. Inspected using an applicable manufacturer guidelines, industry codes, engineering standards, or a method approved by a professional engineer. Inspected by a certified UST service technician. Maintain records of overfill prevention equipment inspection for 36 months.

Violation Notes: Not reported
Violation Division: Los Angeles County Department of Public Works
Violation Program: UST
Violation Source: CERS

Site ID: 106102
Site Name: CITY OF INGLEWOOD-CITY HALL
Violation Date: 05-09-2018
Citation: HSC 6.7 25292(e) - California Health and Safety Code, Chapter 6.7, Section(s) 25292(e)

Violation Description: Failure to perform an annual line integrity test for pressurized

Map ID
Direction
Distance
Elevation

MAP FINDINGS

Site

Database(s)

EDR ID Number
EPA ID Number

CITY OF INGLEWOOD-CITY HALL (Continued)

S117291692

double-walled piping that does not utilize fail safe or positive shut down.
Violation Notes: Not reported
Violation Division: Los Angeles County Department of Public Works
Violation Program: UST
Violation Source: CERS

Site ID: 106102
Site Name: CITY OF INGLEWOOD-CITY HALL
Violation Date: 05-05-2020
Citation: 23 CCR 16 2716(e) - California Code of Regulations, Title 23, Chapter 16, Section(s) 2716(e)
Violation Description: For designated operator (DO) monthly inspections conducted before October 1, 2018, failure to comply with one or more of the following requirements: Be performed by an ICC certified DO. Inspect monthly alarm history report, check that alarms are documented and responded to appropriately, and attach a copy. Inspect for the presence of liquid/debris in spill containers. Inspect for the presence of liquid/debris in under dispenser containment (UDC) and ensure that the monitoring equipment is positioned correctly. Inspect for liquid or debris in containment sumps where an alarm occurred with no service visit. Check that all testing and maintenance has been completed and documented. Verify that all facility employees have been trained in accordance with 23 CCR 2715(c). For designated operator (DO) 30 day inspections conducted on and after October 1, 2018, failure to conduct the designated UST operator visual inspection at least once every 30 days.

Violation Notes: PRESSURE EGT W/OUT LLD|SITE DOESN'T MATCH PLNS|TITR/OVFL OVERDUE| 2017/2019 CTES NOT ON FILE|FAILD SPBK/SECDRY PROD LINE|CERS ERRORS
Violation Division: Los Angeles County Department of Public Works
Violation Program: UST
Violation Source: CERS

Site ID: 106102
Site Name: CITY OF INGLEWOOD-CITY HALL
Violation Date: 06-14-2013
Citation: 23 CCR 16 2638 - California Code of Regulations, Title 23, Chapter 16, Section(s) 2638
Violation Description: Failure to test leak detection equipment as required every 12 months (VPH, sensor, LLD, ATG, etc.) and/or submit monitoring system certification to the CUPA within 30 days of completion of the test
Violation Notes: Returned to compliance on 05/09/2018.
Violation Division: Los Angeles County Department of Public Works
Violation Program: UST
Violation Source: CERS

Site ID: 106102
Site Name: CITY OF INGLEWOOD-CITY HALL
Violation Date: 06-05-2019
Citation: 23 CCR 16 2635(e)(8) - California Code of Regulations, Title 23, Chapter 16, Section(s) 2635(e)(8)
Violation Description: Failure to submit as-built plans for the location and orientation of the tanks and appurtenant piping systems for new installations and/or with the permit application.

Violation Notes: Not reported
Violation Division: Los Angeles County Department of Public Works
Violation Program: UST

Map ID
Direction
Distance
Elevation

MAP FINDINGS

Site

Database(s)

EDR ID Number
EPA ID Number

CITY OF INGLEWOOD-CITY HALL (Continued)

S117291692

Violation Source: CERS

Site ID: 106102
Site Name: CITY OF INGLEWOOD-CITY HALL
Violation Date: 06-05-2019
Citation: 23 CCR 16 2712(f) - California Code of Regulations, Title 23, Chapter 16, Section(s) 2712(f)
Violation Description: Failure to implement the corrections specified in the inspection report within 30 days of receiving an inspection report from either the UPA or special inspector.
Violation Notes: Not reported
Violation Division: Los Angeles County Department of Public Works
Violation Program: UST
Violation Source: CERS

Site ID: 106102
Site Name: CITY OF INGLEWOOD-CITY HALL
Violation Date: 07-02-2015
Citation: 23 CCR 16 2715 - California Code of Regulations, Title 23, Chapter 16, Section(s) 2715
Violation Description: Failure to comply with one or more of the designated operator monthly inspection requirements: failed to inspect the monthly alarm history report; attach a copy of the alarm history; failed to inspect for the presence of liquid or debris in the spill container/spill bucket and under dispenser containment; failed to inspect the under dispenser containment to ensure that monitoring equipment is placed in the proper position; failure to inspect for liquid or debris in the containment sump where an alarm occurred or for which there is no record of a service visit; or failure to check that all testing and maintenance has been completed and documented.
Violation Notes: Returned to compliance on 05/09/2018.
Violation Division: Los Angeles County Department of Public Works
Violation Program: UST
Violation Source: CERS

Site ID: 106102
Site Name: CITY OF INGLEWOOD-CITY HALL
Violation Date: 06-29-2017
Citation: 23 CCR 16 2712(f) - California Code of Regulations, Title 23, Chapter 16, Section(s) 2712(f)
Violation Description: Failure to implement the corrections specified in the inspection report within 30 calendar days of receiving an inspection report from either the CUPA or special inspector.
Violation Notes: Returned to compliance on 05/09/2018.
Violation Division: Los Angeles County Department of Public Works
Violation Program: UST
Violation Source: CERS

Site ID: 106102
Site Name: CITY OF INGLEWOOD-CITY HALL
Violation Date: 06-05-2019
Citation: 23 CCR 16 2715(a)(2) - California Code of Regulations, Title 23, Chapter 16, Section(s) 2715(a)(2)
Violation Description: Failure to submit the G Underground Storage Tank Statement of Understanding and Compliance Form.G
Violation Notes: Not reported
Violation Division: Los Angeles County Department of Public Works

Map ID
 Direction
 Distance
 Elevation

MAP FINDINGS

Site

Database(s)

EDR ID Number
 EPA ID Number

CITY OF INGLEWOOD-CITY HALL (Continued)

S117291692

<p>Violation Program: Violation Source:</p> <p>Site ID: Site Name: Violation Date: Citation:</p> <p>Violation Description:</p> <p>Violation Notes:</p> <p>Violation Division: Violation Program: Violation Source:</p> <p>Site ID: Site Name: Violation Date: Citation:</p> <p>Violation Description:</p> <p>Violation Notes:</p> <p>Violation Division: Violation Program: Violation Source:</p> <p>Site ID: Site Name: Violation Date: Citation:</p> <p>Violation Description:</p> <p>Violation Notes:</p> <p>Violation Division: Violation Program: Violation Source:</p> <p>Site ID: Site Name: Violation Date: Citation:</p> <p>Violation Description:</p> <p>Violation Notes:</p> <p>Violation Division: Violation Program: Violation Source:</p> <p>Site ID: Site Name: Violation Date: Citation:</p> <p>Violation Description:</p> <p>Violation Notes:</p> <p>Violation Division: Violation Program: Violation Source:</p> <p>Site ID: Site Name: Violation Date: Citation:</p>	<p>UST CERS</p> <p>106102 CITY OF INGLEWOOD-CITY HALL 05-05-2020 23 CCR 16 2635(e)(8) - California Code of Regulations, Title 23, Chapter 16, Section(s) 2635(e)(8)</p> <p>Failure to submit as-built plans for the location and orientation of the tanks and appurtenant piping systems for new installations and/or with the permit application.</p> <p>PRESSURE EGT W/OUT LLD SITE DOESN'T MATCH PLNS TITR/OVFL OVERDUE 2017/2019 CTES NOT ON FILE FAILD SPBK/SEC DRY PROD LINE CERS ERRORS</p> <p>Los Angeles County Department of Public Works UST CERS</p> <p>106102 CITY OF INGLEWOOD-CITY HALL 06-05-2019 23 CCR 16 2638(d) - California Code of Regulations, Title 23, Chapter 16, Section(s) 2638(d)</p> <p>Failure to submit the G Monitoring System Certification FormG to the UPA within 30 days of completion of the test.</p> <p>Not reported Los Angeles County Department of Public Works UST CERS</p> <p>106102 CITY OF INGLEWOOD-CITY HALL 05-09-2018 23 CCR 16 2712(i) - California Code of Regulations, Title 23, Chapter 16, Section(s) 2712(i)</p> <p>Failure to have current UST Monitoring Plan available on site.</p> <p>Not reported Los Angeles County Department of Public Works UST CERS</p> <p>106102 CITY OF INGLEWOOD-CITY HALL 06-13-2014 23 CCR 16 2638 - California Code of Regulations, Title 23, Chapter 16, Section(s) 2638</p> <p>Failure to test leak detection equipment as required every 12 months (VPH, sensor, LLD, ATG, etc.) and/or submit monitoring system certification to the CUPA within 30 days of completion of the test</p> <p>Returned to compliance on 05/09/2018. Los Angeles County Department of Public Works UST CERS</p> <p>106102 CITY OF INGLEWOOD-CITY HALL 06-28-2016 HSC 6.7 25290.1(c), 25290.2(c), 25291(a)(2), 25292(e) - California</p>
--	---

Map ID
Direction
Distance
Elevation

MAP FINDINGS

Site

Database(s)

EDR ID Number
EPA ID Number

CITY OF INGLEWOOD-CITY HALL (Continued)

S117291692

Health and Safety Code, Chapter 6.7, Section(s) 25290.1(c), 25290.2(c), 25291(a)(2), 25292(e)
Violation Description: Failure to maintain secondary containment (e.g. failure of secondary containment testing).
Violation Notes: Returned to compliance on 05/09/2018.
Violation Division: Los Angeles County Department of Public Works
Violation Program: UST
Violation Source: CERS

Site ID: 106102
Site Name: CITY OF INGLEWOOD-CITY HALL
Violation Date: 05-09-2018
Citation: 23 CCR 16 2637(e) - California Code of Regulations, Title 23, Chapter 16, Section(s) 2637(e)
Violation Description: Failure to submit a copy of the secondary containment test results to the UPA within 30 days after the test.
Violation Notes: Not reported
Violation Division: Los Angeles County Department of Public Works
Violation Program: UST
Violation Source: CERS

Site ID: 106102
Site Name: CITY OF INGLEWOOD-CITY HALL
Violation Date: 06-28-2016
Citation: 23 CCR 16 2637 - California Code of Regulations, Title 23, Chapter 16, Section(s) 2637
Violation Description: Failure to conduct secondary containment testing, or one or more of the following requirements: Perform the test within six months of installation and every 36 months thereafter. Use a procedure that demonstrates the system works as well as at installation. Use applicable manufacturer guidelines, industry codes, engineering standard, or professional engineer approval. Performed by a certified service technician or a licensed tank tester.
Violation Notes: Returned to compliance on 05/09/2018.
Violation Division: Los Angeles County Department of Public Works
Violation Program: UST
Violation Source: CERS

Site ID: 106102
Site Name: CITY OF INGLEWOOD-CITY HALL
Violation Date: 06-28-2016
Citation: HSC 6.7 25292(e) - California Health and Safety Code, Chapter 6.7, Section(s) 25292(e)
Violation Description: Failure to perform an annual line integrity test for pressurized double-walled piping that does not utilize fail safe or positive shut down.
Violation Notes: Returned to compliance on 05/09/2018.
Violation Division: Los Angeles County Department of Public Works
Violation Program: UST
Violation Source: CERS

Site ID: 106102
Site Name: CITY OF INGLEWOOD-CITY HALL
Violation Date: 06-05-2019
Citation: 23 CCR 16 2641(h) - California Code of Regulations, Title 23, Chapter 16, Section(s) 2641(h)
Violation Description: Failure to have an approved UST Monitoring Plan.

Map ID
Direction
Distance
Elevation

MAP FINDINGS

Site

Database(s)

EDR ID Number
EPA ID Number

CITY OF INGLEWOOD-CITY HALL (Continued)

S117291692

Violation Notes: Not reported
Violation Division: Los Angeles County Department of Public Works
Violation Program: UST
Violation Source: CERS

Site ID: 106102
Site Name: CITY OF INGLEWOOD-CITY HALL
Violation Date: 07-02-2015
Citation: 23 CCR 16 2637 - California Code of Regulations, Title 23, Chapter 16, Section(s) 2637
Violation Description: Failure to comply with one or more of the following: conduct secondary containment testing, within six months of installation and every 36 months thereafter, conducted in accordance with proper practices, protocols, or test methods.

Violation Notes: Returned to compliance on 05/09/2018.
Violation Division: Los Angeles County Department of Public Works
Violation Program: UST
Violation Source: CERS

Site ID: 106102
Site Name: CITY OF INGLEWOOD-CITY HALL
Violation Date: 07-02-2015
Citation: 23 CCR 16 2712(i) - California Code of Regulations, Title 23, Chapter 16, Section(s) 2712(i)
Violation Description: Failure to maintain on site an approved monitoring plan.

Violation Notes: Returned to compliance on 05/09/2018.
Violation Division: Los Angeles County Department of Public Works
Violation Program: UST
Violation Source: CERS

Site ID: 106102
Site Name: CITY OF INGLEWOOD-CITY HALL
Violation Date: 05-09-2018
Citation: 23 CCR 16 2715(c) - California Code of Regulations, Title 23, Chapter 16, Section(s) 2715(c)
Violation Description: Failure to comply with one or more of the following designated operator (DO) monthly inspection requirements: Be performed by an ICC certified DO. Inspect monthly alarm history report, check that alarms are documented and responded to appropriately, and attach a copy. Inspect for the presence of liquid/debris in spill containers. Inspect for the presence of liquid/debris in under dispenser containment (UDC) and ensure that the monitoring equipment is positioned correctly. Inspect for liquid or debris in containment sumps where an alarm occurred with no service visit. Check that all testing and maintenance has been completed and documented. Verify that all facility employees have been trained in accordance with 23 CCR 2715(f)(2).

Violation Notes: Not reported
Violation Division: Los Angeles County Department of Public Works
Violation Program: UST
Violation Source: CERS

Site ID: 106102
Site Name: CITY OF INGLEWOOD-CITY HALL
Violation Date: 06-05-2019
Citation: 23 CCR 16 2712 - California Code of Regulations, Title 23, Chapter 16, Section(s) 2712
Violation Description: Failure to comply with any of the applicable requirements of the

Map ID
Direction
Distance
Elevation

MAP FINDINGS

Site

Database(s)

EDR ID Number
EPA ID Number

CITY OF INGLEWOOD-CITY HALL (Continued)

S117291692

Violation Notes: permit issued for the operation of the UST system.
Not reported
Violation Division: Los Angeles County Department of Public Works
Violation Program: UST
Violation Source: CERS

Site ID: 106102
Site Name: CITY OF INGLEWOOD-CITY HALL
Violation Date: 06-05-2019
Citation: HSC 6.7 25290.1(c),25290.2(c),25291(a)(2),2529.1(e) - California Health and Safety Code, Chapter 6.7, Section(s) 25290.1(c),25290.2(c),25291(a)(2),2529.1(e)
Violation Description: Failure to maintain secondary containment (e.g., failure of secondary containment testing).

Violation Notes: Not reported
Violation Division: Los Angeles County Department of Public Works
Violation Program: UST
Violation Source: CERS

Site ID: 106102
Site Name: CITY OF INGLEWOOD-CITY HALL
Violation Date: 05-09-2018
Citation: HSC 6.7 25281.5(b)(3) - California Health and Safety Code, Chapter 6.7, Section(s) 25281.5(b)(3)
Violation Description: Failure to meet one or more exemption requirements for emergency generator tank system unburied fuel piping: Conduct visual inspections each time the tank is operated but no less than monthly and maintain a log of inspection results for review by the UPA.

Violation Notes: Not reported
Violation Division: Los Angeles County Department of Public Works
Violation Program: UST
Violation Source: CERS

Site ID: 106102
Site Name: CITY OF INGLEWOOD-CITY HALL
Violation Date: 05-05-2020
Citation: 23 CCR 16 2712(b)(1)(G) - California Code of Regulations, Title 23, Chapter 16, Section(s) 2712(b)(1)(G)
Violation Description: Failure to comply with one or more of the following overfill prevention equipment requirements: Alert the transfer operator when the tank is 90 percent full by restricting the flow into the tank or triggering an audible and visual alarm; or Restrict delivery of flow to the tank at least 30 minutes before the tank overfills, provided the restriction occurs when the tank is filled to no more than 95 percent of capacity; and activate an audible alarm at least five minutes before the tank overfills; or Provide positive shut-off of flow to the tank when the tank is filled to no more than 95 percent of capacity; or Provide positive shut-off of flow to the tank so that none of the fittings located on the top of the tank are exposed to product due to overfilling. Install/retrofit overfill prevention equipment that does not use flow restrictors on vent piping to meet overfill prevention equipment requirements when the overfill prevention equipment is installed, repaired, or replaced on and after October 1, - 2018. For USTs installed before October 1, 2018, perform an inspection by October 13, 2018 and every 36 months thereafter. For USTs installed on and after October- 1,- 2018, perform an inspection at installation and every 36 months thereafter. Inspected within 30

Map ID
Direction
Distance
Elevation

MAP FINDINGS

Site

Database(s)

EDR ID Number
EPA ID Number

CITY OF INGLEWOOD-CITY HALL (Continued)

S117291692

days after a repair to the overfill prevention equipment. Inspected using an applicable manufacturer guidelines, industry codes, engineering standards, or a method approved by a professional engineer. Inspected by a certified UST service technician. Maintain records of overfill prevention equipment inspection for 36 months.

Violation Notes: PRESSURE EGT W/OUT LLD|SITE DOESN'T MATCH PLNS|TITR/OVFL OVERDUE| 2017/2019 CTES NOT ON FILE|FAILD SPBK/SEC DRY PROD LINE|CERS ERRORS

Violation Division: Los Angeles County Department of Public Works

Violation Program: UST

Violation Source: CERS

Site ID: 106102

Site Name: CITY OF INGLEWOOD-CITY HALL

Violation Date: 07-02-2015

Citation: 23 CCR 16 2636(f)(4) - California Code of Regulations, Title 23, Chapter 16, Section(s) 2636(f)(4)

Violation Description: Failure to perform and/or pass the annual line integrity test for pressurized piping that does not utilize fail safe or shut down.

Violation Notes: Returned to compliance on 05/09/2018.

Violation Division: Los Angeles County Department of Public Works

Violation Program: UST

Violation Source: CERS

Site ID: 106102

Site Name: CITY OF INGLEWOOD-CITY HALL

Violation Date: 05-09-2018

Citation: HSC 6.7 25293 - California Health and Safety Code, Chapter 6.7, Section(s) 25293

Violation Description: Failure to maintain UST records of monitoring, testing, repairing, and closure in sufficient detail to enable the UPA to determine whether the UST systems are in compliance.

Violation Notes: Not reported

Violation Division: Los Angeles County Department of Public Works

Violation Program: UST

Violation Source: CERS

Site ID: 106102

Site Name: CITY OF INGLEWOOD-CITY HALL

Violation Date: 06-28-2016

Citation: 23 CCR 16 2632(d)(1)(C), 2641(h), 2711(a)(8) - California Code of Regulations, Title 23, Chapter 16, Section(s) 2632(d)(1)(C), 2641(h), 2711(a)(8)

Violation Description: Failure to submit or update a plot plan.

Violation Notes: Returned to compliance on 05/09/2018.

Violation Division: Los Angeles County Department of Public Works

Violation Program: UST

Violation Source: CERS

Site ID: 106102

Site Name: CITY OF INGLEWOOD-CITY HALL

Violation Date: 05-05-2020

Citation: HSC 6.7 25290.1(c),25290.2(c),25291(a)(2),2529.1(e) - California Health and Safety Code, Chapter 6.7, Section(s) 25290.1(c),25290.2(c),25291(a)(2),2529.1(e)

Violation Description: Failure to maintain secondary containment (e.g., failure of secondary containment testing).

Violation Notes: PRESSURE EGT W/OUT LLD|SITE DOESN'T MATCH PLNS|TITR/OVFL OVERDUE|

Map ID
Direction
Distance
Elevation

MAP FINDINGS

Site

Database(s)

EDR ID Number
EPA ID Number

CITY OF INGLEWOOD-CITY HALL (Continued)

S117291692

2017/2019 CTES NOT ON FILE|FAILD SPBK/SECDRY PROD LINE|CERS ERRORS
Violation Division: Los Angeles County Department of Public Works
Violation Program: UST
Violation Source: CERS

Site ID: 106102
Site Name: CITY OF INGLEWOOD-CITY HALL
Violation Date: 06-05-2019
Citation: 23 CCR 16 2712(i) - California Code of Regulations, Title 23, Chapter 16, Section(s) 2712(i)
Violation Description: Failure to retain a copy of the permit to operate at the facility.
Violation Notes: Not reported
Violation Division: Los Angeles County Department of Public Works
Violation Program: UST
Violation Source: CERS

Site ID: 106102
Site Name: CITY OF INGLEWOOD-CITY HALL
Violation Date: 06-05-2019
Citation: 23 CCR 16 2711(a)(8) - California Code of Regulations, Title 23, Chapter 16, Section(s) 2711(a)(8)
Violation Description: Failure to submit or maintain a current facility plot plan.
Violation Notes: Not reported
Violation Division: Los Angeles County Department of Public Works
Violation Program: UST
Violation Source: CERS

Site ID: 106102
Site Name: CITY OF INGLEWOOD-CITY HALL
Violation Date: 06-05-2019
Citation: HSC 6.7 25292(e) - California Health and Safety Code, Chapter 6.7, Section(s) 25292(e)
Violation Description: Failure to install a line leak detector (LLD).
Violation Notes: Not reported
Violation Division: Los Angeles County Department of Public Works
Violation Program: UST
Violation Source: CERS

Site ID: 106102
Site Name: CITY OF INGLEWOOD-CITY HALL
Violation Date: 05-09-2018
Citation: 23 CCR 16 2712(i) - California Code of Regulations, Title 23, Chapter 16, Section(s) 2712(i)
Violation Description: Failure to retain a copy of the permit to operate at the facility.
Violation Notes: Not reported
Violation Division: Los Angeles County Department of Public Works
Violation Program: UST
Violation Source: CERS

Site ID: 106102
Site Name: CITY OF INGLEWOOD-CITY HALL
Violation Date: 06-14-2013
Citation: 23 CCR 16 2637 - California Code of Regulations, Title 23, Chapter 16, Section(s) 2637
Violation Description: Failure to comply with one or more of the following: conduct secondary containment testing, within six months of installation and every 36 months thereafter, conducted in accordance with proper practices,

Map ID
Direction
Distance
Elevation

MAP FINDINGS

Site

Database(s)

EDR ID Number
EPA ID Number

CITY OF INGLEWOOD-CITY HALL (Continued)

S117291692

protocols, or test methods.
Violation Notes: Returned to compliance on 05/09/2018.
Violation Division: Los Angeles County Department of Public Works
Violation Program: UST
Violation Source: CERS

Site ID: 106102
Site Name: CITY OF INGLEWOOD-CITY HALL
Violation Date: 05-05-2020
Citation: HSC 6.7 25292(e) - California Health and Safety Code, Chapter 6.7, Section(s) 25292(e)
Violation Description: "Failure to perform one of the following line integrity test: A 12 month test for pressurized double-walled piping that does not utilize fail safe or positive shut down. Within 30 days of the date of the completion of a repair to the primary piping."
Violation Notes: PRESSURE EGT W/OUT LLD|SITE DOESN'T MATCH PLNS|TITR/OVFL OVERDUE| 2017/2019 CTES NOT ON FILE|FAILD SPBK/SEC DRY PROD LINE|CERS ERRORS
Violation Division: Los Angeles County Department of Public Works
Violation Program: UST
Violation Source: CERS

Site ID: 106102
Site Name: CITY OF INGLEWOOD-CITY HALL
Violation Date: 05-09-2018
Citation: 23 CCR 16 2711(a)(8) - California Code of Regulations, Title 23, Chapter 16, Section(s) 2711(a)(8)
Violation Description: Failure to submit or maintain a current facility plot plan.
Violation Notes: Not reported
Violation Division: Los Angeles County Department of Public Works
Violation Program: UST
Violation Source: CERS

Site ID: 106102
Site Name: CITY OF INGLEWOOD-CITY HALL
Violation Date: 06-05-2019
Citation: 23 CCR 16 2665(b) - California Code of Regulations, Title 23, Chapter 16, Section(s) 2665(b)
Violation Description: "Failure to submit a copy of the overfill prevention equipment inspection results on the G Overfill Prevention Equipment Inspection Report FormG to the UPA within 30 days after the inspection. "
Violation Notes: Not reported
Violation Division: Los Angeles County Department of Public Works
Violation Program: UST
Violation Source: CERS

Site ID: 106102
Site Name: CITY OF INGLEWOOD-CITY HALL
Violation Date: 06-05-2019
Citation: 23 CCR 16 2666(f) - California Code of Regulations, Title 23, Chapter 16, Section(s) 2666(f)
Violation Description: Failure of the functional line leak detector (LLD) to monitor at least hourly with the capability of detecting a release of 3.0 gallons per hour leak at 10 pounds per square inch and restrict or shut off the flow of product through the piping or triggers a visual and audible alarm.
Violation Notes: Not reported
Violation Division: Los Angeles County Department of Public Works

Map ID
Direction
Distance
Elevation

MAP FINDINGS

Site

Database(s)

EDR ID Number
EPA ID Number

CITY OF INGLEWOOD-CITY HALL (Continued)

S117291692

Violation Program: UST
Violation Source: CERS

Site ID: 106102
Site Name: CITY OF INGLEWOOD-CITY HALL
Violation Date: 07-02-2015
Citation: 23 CCR 16 2711(a)(8) - California Code of Regulations, Title 23, Chapter 16, Section(s) 2711(a)(8)
Violation Description: Failure to submit, obtain approval, or maintain a complete/accurate plot plan.
Violation Notes: Returned to compliance on 05/09/2018.
Violation Division: Los Angeles County Department of Public Works
Violation Program: UST
Violation Source: CERS

Site ID: 106102
Site Name: CITY OF INGLEWOOD-CITY HALL
Violation Date: 06-13-2014
Citation: 23 CCR 16 2637 - California Code of Regulations, Title 23, Chapter 16, Section(s) 2637
Violation Description: Failure to comply with one or more of the following: conduct secondary containment testing, within six months of installation and every 36 months thereafter, conducted in accordance with proper practices, protocols, or test methods.
Violation Notes: Returned to compliance on 05/09/2018.
Violation Division: Los Angeles County Department of Public Works
Violation Program: UST
Violation Source: CERS

Site ID: 106102
Site Name: CITY OF INGLEWOOD-CITY HALL
Violation Date: 06-13-2014
Citation: HSC 6.75 25299.30-25299.34 - California Health and Safety Code, Chapter 6.75, Section(s) 25299.30-25299.34
Violation Description: Failure to submit and maintain complete and current Certification of Financial Responsibility or other mechanism of financial assurance.
Violation Notes: Returned to compliance on 05/09/2018.
Violation Division: Los Angeles County Department of Public Works
Violation Program: UST
Violation Source: CERS

Site ID: 106102
Site Name: CITY OF INGLEWOOD-CITY HALL
Violation Date: 06-05-2019
Citation: HSC 6.7 25293 - California Health and Safety Code, Chapter 6.7, Section(s) 25293
Violation Description: Failure to maintain UST records in sufficient detail to enable the UPA to determine whether the UST systems are in compliance.
Violation Notes: Not reported
Violation Division: Los Angeles County Department of Public Works
Violation Program: UST
Violation Source: CERS

Site ID: 106102
Site Name: CITY OF INGLEWOOD-CITY HALL
Violation Date: 06-29-2017
Citation: 23 CCR 16 2641(h) - California Code of Regulations, Title 23, Chapter

Map ID
Direction
Distance
Elevation

MAP FINDINGS

Site

Database(s)

EDR ID Number
EPA ID Number

CITY OF INGLEWOOD-CITY HALL (Continued)

S117291692

Violation Description: 16, Section(s) 2641(h)
Failure to have an approved UST Monitoring Plan.
Violation Notes: Returned to compliance on 05/09/2018.
Violation Division: Los Angeles County Department of Public Works
Violation Program: UST
Violation Source: CERS

Site ID: 106102
Site Name: CITY OF INGLEWOOD-CITY HALL
Violation Date: 07-02-2015
Citation: HSC 6.7 28284.1(a)(5)(D) - California Health and Safety Code, Chapter 6.7, Section(s) 28284.1(a)(5)(D)

Violation Description: Failure of service technician, installer, and/ or employee to obtain and maintain proper license.
Violation Notes: Returned to compliance on 05/09/2018.
Violation Division: Los Angeles County Department of Public Works
Violation Program: UST
Violation Source: CERS

Site ID: 106102
Site Name: CITY OF INGLEWOOD-CITY HALL
Violation Date: 07-02-2015
Citation: HSC 6.7 25286(a) - California Health and Safety Code, Chapter 6.7, Section(s) 25286(a)

Violation Description: Failure to submit a complete and accurate application for a permit to operate an underground storage tank, or for renewal of the permit.
Violation Notes: Returned to compliance on 05/09/2018.
Violation Division: Los Angeles County Department of Public Works
Violation Program: UST
Violation Source: CERS

Site ID: 106102
Site Name: CITY OF INGLEWOOD-CITY HALL
Violation Date: 06-14-2013
Citation: HSC 6.7 25281.5(b)(3) - California Health and Safety Code, Chapter 6.7, Section(s) 25281.5(b)(3)

Violation Description: Failure to conduct daily visual inspections each time the tank is operated, but not less than monthly, and maintain a log of inspection results for review of the CUPA.
Violation Notes: Returned to compliance on 05/09/2018.
Violation Division: Los Angeles County Department of Public Works
Violation Program: UST
Violation Source: CERS

Site ID: 106102
Site Name: CITY OF INGLEWOOD-CITY HALL
Violation Date: 06-05-2019
Citation: 23 CCR 16 2636(f)(2) - California Code of Regulations, Title 23, Chapter 16, Section(s) 2636(f)(2)

Violation Description: Failure of the functional line leak detector (LLD) monitoring pressurized piping to meet one or more of the following requirements: Monitored at least hourly with the capability of detecting a release of 3.0 gallons per hour leak at 10 pounds per square inch and restrict or shut off the flow of product through the piping when a leak is detected.
Violation Notes: Not reported
Violation Division: Los Angeles County Department of Public Works

Map ID
Direction
Distance
Elevation

MAP FINDINGS

Site

Database(s)

EDR ID Number
EPA ID Number

CITY OF INGLEWOOD-CITY HALL (Continued)

S117291692

Violation Program: UST
Violation Source: CERS

Site ID: 106102
Site Name: CITY OF INGLEWOOD-CITY HALL
Violation Date: 06-28-2016
Citation: 23 CCR 16 2715(c) - California Code of Regulations, Title 23, Chapter 16, Section(s) 2715(c)
Violation Description: Failure to comply with one or more of the following designated operator (DO) monthly inspection requirements: Be performed by an ICC certified DO. Inspect monthly alarm history report, check that alarms are documented and responded to appropriately, and attach a copy. Inspect for the presence of liquid/debris in spill containers. Inspect for the presence of liquid/debris in under dispenser containment (UDC) and ensure that the monitoring equipment is positioned correctly. Inspect for liquid or debris in containment sumps where an alarm occurred with no service visit. Check that all testing and maintenance has been completed and documented. Verify that all facility employees have been properly trained.

Violation Notes: Returned to compliance on 05/09/2018.
Violation Division: Los Angeles County Department of Public Works
Violation Program: UST
Violation Source: CERS

Site ID: 106102
Site Name: CITY OF INGLEWOOD-CITY HALL
Violation Date: 06-28-2016
Citation: 23 CCR 16 2712 - California Code of Regulations, Title 23, Chapter 16, Section(s) 2712
Violation Description: Failure to comply with any of the applicable requirements of the permit issued for the operation of the UST system.

Violation Notes: Returned to compliance on 05/09/2018.
Violation Division: Los Angeles County Department of Public Works
Violation Program: UST
Violation Source: CERS

Site ID: 106102
Site Name: CITY OF INGLEWOOD-CITY HALL
Violation Date: 06-05-2019
Citation: HSC 6.7 25284.2 - California Health and Safety Code, Chapter 6.7, Section(s) 25284.2
Violation Description: "Failure to meet one or more of the following requirements: Install or maintain a liquid-tight spill container. Have a minimum capacity of five gallons. Have a functional drain valve or other method for the removal of liquid from the spill container. Be resistant to galvanic corrosion. Perform a tightness test at installation, every 12 months thereafter, or within 30 days after a repair to the spill container. Tested using applicable manufacturer guidelines, industry codes, engineering standards, or a method approved by a professional engineer. Tested by a certified UST service technician. Maintain records of spill containment testing for 36 months. "

Violation Notes: Not reported
Violation Division: Los Angeles County Department of Public Works
Violation Program: UST
Violation Source: CERS

Site ID: 106102

Map ID
Direction
Distance
Elevation

MAP FINDINGS

Site

Database(s)

EDR ID Number
EPA ID Number

CITY OF INGLEWOOD-CITY HALL (Continued)

S117291692

Site Name: CITY OF INGLEWOOD-CITY HALL
Violation Date: 05-09-2018
Citation: 23 CCR 16 2637 - California Code of Regulations, Title 23, Chapter 16, Section(s) 2637
Violation Description: Failure to conduct secondary containment testing, or one or more of the following requirements: Perform the test within six months of installation and every 36 months thereafter. Use a procedure that demonstrates the system works as well as at installation. Use applicable manufacturer guidelines, industry codes, engineering standard, or professional engineer approval. Performed by a certified service technician or a licensed tank tester.
Violation Notes: Not reported
Violation Division: Los Angeles County Department of Public Works
Violation Program: UST
Violation Source: CERS

Site ID: 106102
Site Name: CITY OF INGLEWOOD-CITY HALL
Violation Date: 05-09-2018
Citation: 23 CCR 16 2638(d) - California Code of Regulations, Title 23, Chapter 16, Section(s) 2638(d)
Violation Description: Failure to submit the Annual Monitoring System Certification Form to the UPA within 30 days of completion of the test.
Violation Notes: Not reported
Violation Division: Los Angeles County Department of Public Works
Violation Program: UST
Violation Source: CERS

Site ID: 106102
Site Name: CITY OF INGLEWOOD-CITY HALL
Violation Date: 05-05-2020
Citation: 23 CCR 16 2712 - California Code of Regulations, Title 23, Chapter 16, Section(s) 2712
Violation Description: Failure to comply with any of the applicable requirements of the permit issued for the operation of the UST system.
Violation Notes: PRESSURE EGT W/OUT LLD|SITE DOESN'T MATCH PLNS|TITR/OVFL OVERDUE|2017/2019 CTES NOT ON FILE|FAILD SPBK/SEC DRY PROD LINE|CERS ERRORS
Violation Division: Los Angeles County Department of Public Works
Violation Program: UST
Violation Source: CERS

Site ID: 106102
Site Name: CITY OF INGLEWOOD-CITY HALL
Violation Date: 05-05-2020
Citation: HSC 6.7 25292(e) - California Health and Safety Code, Chapter 6.7, Section(s) 25292(e)
Violation Description: Failure to install a line leak detector (LLD).
Violation Notes: PRESSURE EGT W/OUT LLD|SITE DOESN'T MATCH PLNS|TITR/OVFL OVERDUE|2017/2019 CTES NOT ON FILE|FAILD SPBK/SEC DRY PROD LINE|CERS ERRORS
Violation Division: Los Angeles County Department of Public Works
Violation Program: UST
Violation Source: CERS

Site ID: 106102
Site Name: CITY OF INGLEWOOD-CITY HALL
Violation Date: 06-29-2017
Citation: HSC 6.7 25284.2 - California Health and Safety Code, Chapter 6.7,

Map ID
Direction
Distance
Elevation

MAP FINDINGS

Site

Database(s)

EDR ID Number
EPA ID Number

CITY OF INGLEWOOD-CITY HALL (Continued)

S117291692

Section(s) 25284.2
Violation Description: Failure to test the spill bucket annually.
Violation Notes: Returned to compliance on 05/09/2018.
Violation Division: Los Angeles County Department of Public Works
Violation Program: UST
Violation Source: CERS

Site ID: 106102
Site Name: CITY OF INGLEWOOD-CITY HALL
Violation Date: 06-28-2016
Citation: HSC 6.75 25299.30-25299.34 - California Health and Safety Code, Chapter 6.75, Section(s) 25299.30-25299.34

Violation Description: Failure to submit and maintain complete and current Certification of Financial Responsibility or other mechanism of financial assurance.
Violation Notes: Returned to compliance on 05/09/2018.
Violation Division: Los Angeles County Department of Public Works
Violation Program: UST
Violation Source: CERS

Site ID: 106102
Site Name: CITY OF INGLEWOOD-CITY HALL
Violation Date: 05-09-2018
Citation: 23 CCR 16 2715(f)(3) - California Code of Regulations, Title 23, Chapter 16, Section(s) 2715(f)(3)

Violation Description: Failure to maintain a list of employees trained by the designated operator on-site or off-site at a readily available location, if approved by the UPA.
Violation Notes: Not reported
Violation Division: Los Angeles County Department of Public Works
Violation Program: UST
Violation Source: CERS

Site ID: 106102
Site Name: CITY OF INGLEWOOD-CITY HALL
Violation Date: 06-05-2019
Citation: 23 CCR 16 2715(f) - California Code of Regulations, Title 23, Chapter 16, Section(s) 2715(f)

Violation Description: Failure to have a properly qualified service technician test leak detection equipment as required every 12 months (vapor, pressure, hydrostatic (VPH) system, sensors, line-leak detectors (LLD), automatic tank gauge (ATG), etc.).
Violation Notes: Not reported
Violation Division: Los Angeles County Department of Public Works
Violation Program: UST
Violation Source: CERS

Site ID: 106102
Site Name: CITY OF INGLEWOOD-CITY HALL
Violation Date: 06-28-2016
Citation: HSC 6.7 25281.5(b)(3) - California Health and Safety Code, Chapter 6.7, Section(s) 25281.5(b)(3)

Violation Description: Failure to meet one or more exemption requirements for emergency generator tank system unburied fuel piping: Conduct daily visual inspections each time the tank is operated. Conduct daily visual inspections at least monthly. Maintain a log of inspection results for review by the CUPA.
Violation Notes: Returned to compliance on 05/09/2018.

Map ID
 Direction
 Distance
 Elevation

MAP FINDINGS

Site

Database(s)

EDR ID Number
 EPA ID Number

CITY OF INGLEWOOD-CITY HALL (Continued)

S117291692

<p>Violation Division: Violation Program: Violation Source:</p> <p>Site ID: Site Name: Violation Date: Citation:</p> <p>Violation Description:</p> <p>Violation Notes: Violation Division: Violation Program: Violation Source:</p> <p>Site ID: Site Name: Violation Date: Citation:</p> <p>Violation Description: Violation Notes: Violation Division: Violation Program: Violation Source:</p> <p>Evaluation: Eval General Type: Eval Date: Violations Found: Eval Type: Eval Notes:</p> <p>Eval Division: Eval Program: Eval Source:</p> <p>Eval General Type: Eval Date: Violations Found: Eval Type: Eval Notes:</p> <p>Eval Division: Eval Program: Eval Source:</p> <p>Eval General Type: Eval Date: Violations Found: Eval Type: Eval Notes:</p> <p>Eval Division:</p>	<p>Los Angeles County Department of Public Works UST CERS</p> <p>106102 CITY OF INGLEWOOD-CITY HALL 05-09-2018 23 CCR 16 2635(c)(8) - California Code of Regulations, Title 23, Chapter 16, Section(s) 2635(c)(8)</p> <p>Failure to submit as-built plans for the location and orientation of the tanks and appurtenant piping systems for new installations and/or with the permit application.</p> <p>Not reported Los Angeles County Department of Public Works UST CERS</p> <p>106102 CITY OF INGLEWOOD-CITY HALL 05-09-2018 HSC 6.7 25284.2 - California Health and Safety Code, Chapter 6.7, Section(s) 25284.2</p> <p>Failure to test the spill bucket annually. Not reported Los Angeles County Department of Public Works UST CERS</p> <p>Compliance Evaluation Inspection 05-03-2018 Yes Routine done by local agency NO PERM ONSITE/FRCT UNSIGNED&INCOMPLETE/WRONG MONITOR & PLAN INFO/NO NO 2017 CTES/INCOMPLTE TRAINING&DSL LOGS/NEED ASBUILD,SB989&LINE TST</p> <p>Los Angeles County Department of Public Works UST CERS</p> <p>Other/Unknown 05-05-2020 Yes Other, not routine, done by local agency no onsite inspection COVID ROUTINE NOVC-PRESSURE EGT W/OUT LLD SITE PLNS DISCTCH PLNS TITR/OVFL OVRDUE 2017/19 CTES NOT ON FILE FAILED SPBK/SCNDRY PROD LINE CERS ERRORS</p> <p>Los Angeles County Department of Public Works UST CERS</p> <p>Compliance Evaluation Inspection 06-05-2019 Yes Routine done by local agency FAILED SPBK,SB989.DUE SPBK/CTET/OVFL/LINE TEST.CERS.CUPA PERM ONSITEMONTHLY PIPE VISUAL.PERM-SPBK;LLDS REQ'D;7/11/17 PLAN DISCREP</p> <p>Los Angeles County Department of Public Works</p>
--	--

Map ID
Direction
Distance
Elevation

MAP FINDINGS

Site

Database(s)

EDR ID Number
EPA ID Number

CITY OF INGLEWOOD-CITY HALL (Continued)

S117291692

Eval Program: UST
Eval Source: CERS

Eval General Type: Compliance Evaluation Inspection
Eval Date: 06-13-2014
Violations Found: Yes
Eval Type: Routine done by local agency
Eval Notes: Not reported
Eval Division: Los Angeles County Department of Public Works
Eval Program: UST
Eval Source: CERS

Eval General Type: Compliance Evaluation Inspection
Eval Date: 06-13-2019
Violations Found: No
Eval Type: Routine done by local agency
Eval Notes: Jesse Gutierrez, Facilities Management Worker
Eval Division: Los Angeles County Fire Department
Eval Program: HMRRP
Eval Source: CERS

Eval General Type: Compliance Evaluation Inspection
Eval Date: 06-14-2013
Violations Found: Yes
Eval Type: Routine done by local agency
Eval Notes: Not reported
Eval Division: Los Angeles County Department of Public Works
Eval Program: UST
Eval Source: CERS

Eval General Type: Compliance Evaluation Inspection
Eval Date: 06-28-2016
Violations Found: Yes
Eval Type: Routine done by local agency
Eval Notes: OBSOLETE EBW AUTO STIK II,SB989 AND LINE INTEGRITY TESTS EXP'D,DAILY VISUAL REC'DS INCOMPLETE,CERS CORR REQUIRED,EXISTING NOVCS
Eval Division: Los Angeles County Department of Public Works
Eval Program: UST
Eval Source: CERS

Eval General Type: Compliance Evaluation Inspection
Eval Date: 06-29-2017
Violations Found: Yes
Eval Type: Routine done by local agency
Eval Notes: INFORMED CITY OF PENDING A842848 & PLAN CHECK RESUBMITTAL FEE. OVERDUE MON CERT & SB989 TESTING. NO LINE TEST. CERS CORRECTIONS, FRCT
Eval Division: Los Angeles County Department of Public Works
Eval Program: UST
Eval Source: CERS

Eval General Type: Compliance Evaluation Inspection
Eval Date: 06-30-2015
Violations Found: Yes
Eval Type: Routine done by local agency
Eval Notes: EBW AUTO STIK II NOT SUPPORTED BY FRANKLIN FUELING. OVERDUE SB989. MONITORING SYSTEM CERT OVERDUE, LAST ON 6/13/14, RECERT 6/30/15.
Eval Division: Los Angeles County Department of Public Works

Map ID
Direction
Distance
Elevation

MAP FINDINGS

Site

Database(s)

EDR ID Number
EPA ID Number

CITY OF INGLEWOOD-CITY HALL (Continued)

S117291692

Eval Program: UST
Eval Source: CERS

Coordinates:
Site ID: 106102
Facility Name: CITY OF INGLEWOOD-CITY HALL
Env Int Type Code: HWG
Program ID: 10299535
Coord Name: Not reported
Ref Point Type Desc: Center of a facility or station.
Latitude: 33.961810
Longitude: -118.355220

Affiliation:
Affiliation Type Desc: Legal Owner
Entity Name: CITY OF INGLEWOOD - CITY HALL
Entity Title: Not reported
Affiliation Address: ONE MANCHESTER BLVD
Affiliation City: INGLEWOOD
Affiliation State: CA
Affiliation Country: United States
Affiliation Zip: 90301
Affiliation Phone: (310) 412-4326

Affiliation Type Desc: Operator
Entity Name: CITY OF INGLEWOOD
Entity Title: Not reported
Affiliation Address: Not reported
Affiliation City: Not reported
Affiliation State: Not reported
Affiliation Country: Not reported
Affiliation Zip: Not reported
Affiliation Phone: (310) 412-4326

Affiliation Type Desc: Parent Corporation
Entity Name: CITY OF INGLEWOOD-CITY HALL
Entity Title: Not reported
Affiliation Address: Not reported
Affiliation City: Not reported
Affiliation State: Not reported
Affiliation Country: Not reported
Affiliation Zip: Not reported
Affiliation Phone: Not reported

Affiliation Type Desc: Property Owner
Entity Name: CITY OF INGLEWOOD
Entity Title: Not reported
Affiliation Address: ONE MANCHESTER BLVD
Affiliation City: INGLEWOOD
Affiliation State: CA
Affiliation Country: United States
Affiliation Zip: 90312
Affiliation Phone: (310) 412-4326

Affiliation Type Desc: UST Property Owner Name
Entity Name: CITY OF INGLEWOOD

Map ID
Direction
Distance
Elevation

MAP FINDINGS

Site

Database(s)

EDR ID Number
EPA ID Number

CITY OF INGLEWOOD-CITY HALL (Continued)

S117291692

Entity Title: Not reported
Affiliation Address: ONE MANCHESTER BLVD
Affiliation City: INGLEWOOD
Affiliation State: CA
Affiliation Country: United States
Affiliation Zip: 90301
Affiliation Phone: (310) 412-4326

Affiliation Type Desc: CUPA District
Entity Name: Los Angeles County Fire
Entity Title: Not reported
Affiliation Address: 5825 Rickenbacker Road
Affiliation City: Commerce
Affiliation State: CA
Affiliation Country: Not reported
Affiliation Zip: 90040-3027
Affiliation Phone: (323) 890-4000

Affiliation Type Desc: Document Preparer
Entity Name: LANCE YORK
Entity Title: Not reported
Affiliation Address: Not reported
Affiliation City: Not reported
Affiliation State: Not reported
Affiliation Country: Not reported
Affiliation Zip: Not reported
Affiliation Phone: Not reported

Affiliation Type Desc: UST Permit Applicant
Entity Name: CLIFTON PATE
Entity Title: FLEET SUPERINTENDANT
Affiliation Address: Not reported
Affiliation City: Not reported
Affiliation State: Not reported
Affiliation Country: Not reported
Affiliation Zip: Not reported
Affiliation Phone: (310) 412-4326

Affiliation Type Desc: Facility Mailing Address
Entity Name: Mailing Address
Entity Title: Not reported
Affiliation Address: 222 W BEACH AVE
Affiliation City: INGLEWOOD
Affiliation State: CA
Affiliation Country: Not reported
Affiliation Zip: 90302
Affiliation Phone: Not reported

Affiliation Type Desc: Identification Signer
Entity Name: CLIFTON PATE
Entity Title: FLEET SUPERINTENDANT
Affiliation Address: Not reported
Affiliation City: Not reported
Affiliation State: Not reported
Affiliation Country: Not reported
Affiliation Zip: Not reported
Affiliation Phone: Not reported

Map ID
Direction
Distance
Elevation

MAP FINDINGS

Site

Database(s)

EDR ID Number
EPA ID Number

CITY OF INGLEWOOD-CITY HALL (Continued)

S117291692

Affiliation Type Desc: Environmental Contact
Entity Name: LOUIS ATWELL
Entity Title: Not reported
Affiliation Address: 222 W. BEACH AVE.
Affiliation City: INGLEWOOD
Affiliation State: CA
Affiliation Country: Not reported
Affiliation Zip: 90302
Affiliation Phone: Not reported

Affiliation Type Desc: UST Tank Operator
Entity Name: CITY OF INGLEWOOD
Entity Title: Not reported
Affiliation Address: 222 W. BEACH AVE.
Affiliation City: INGLEWOOD
Affiliation State: CA
Affiliation Country: United States
Affiliation Zip: 90302
Affiliation Phone: (310) 412-4326

Affiliation Type Desc: UST Tank Owner
Entity Name: CITY OF INGLEWOOD
Entity Title: Not reported
Affiliation Address: ONE MANCHESTER BLVD
Affiliation City: INGLEWOOD
Affiliation State: CA
Affiliation Country: United States
Affiliation Zip: 90301
Affiliation Phone: (310) 412-4326

HWTS:

Name: CITY OF INGLEWOOD
Address: 1 W MANCHESTER BLVD
Address 2: Not reported
City,State,Zip: INGLEWOOD, CA 903011750
EPA ID: CAC002720843
Inactive Date: 05/20/2013
Create Date: 02/18/2013
Last Act Date: 05/21/2013
Mailing Name: Not reported
Mailing Address: 1 W MANCHESTER BLVD
Mailing Address 2: Not reported
Mailing City,State,Zip: INGLEWOOD, CA 903011750
Owner Name: FRANKLIN & DEBORAH SMITH
Owner Address: 2516 W 84TH PL
Owner Address 2: Not reported
Owner City,State,Zip: INGLEWOOD, CA 903051804
Contact Name: DON FOURFOURIS
Contact Address: 1 W MANCHESTER BLVD
Contact Address 2: Not reported
City,State,Zip: INGLEWOOD, CA 903011750

Name: CITY OF INGLEWOOD
Address: 1 W MANCHESTER BLVD
Address 2: Not reported
City,State,Zip: INGLEWOOD, CA 903011750

Map ID
Direction
Distance
Elevation

MAP FINDINGS

Site

Database(s)

EDR ID Number
EPA ID Number

CITY OF INGLEWOOD-CITY HALL (Continued)

S117291692

EPA ID: CAC002721121
Inactive Date: 05/22/2013
Create Date: 02/20/2013
Last Act Date: 05/23/2013
Mailing Name: Not reported
Mailing Address: 1 W MANCHESTER BLVD
Mailing Address 2: Not reported
Mailing City,State,Zip: INGLEWOOD, CA 903011750
Owner Name: EDWARD & BOBBIE DEJOHNETTE
Owner Address: 2604 W 84TH PL
Owner Address 2: Not reported
Owner City,State,Zip: INGLEWOOD, CA 903051806
Contact Name: DON FOURFOURIS
Contact Address: 1 W MANCHESTER BLVD
Contact Address 2: Not reported
City,State,Zip: INGLEWOOD, CA 903011750

Name: CITY OF INGLEWOOD
Address: 1 W MANCHESTER BLVD
Address 2: Not reported
City,State,Zip: INGLEWOOD, CA 903011750
EPA ID: CAC002721525
Inactive Date: 05/27/2013
Create Date: 02/25/2013
Last Act Date: 05/28/2013
Mailing Name: Not reported
Mailing Address: 1 W MANCHESTER BLVD
Mailing Address 2: Not reported
Mailing City,State,Zip: INGLEWOOD, CA 903011750
Owner Name: FLOYD TYRON
Owner Address: 2606 W 84TH PL
Owner Address 2: Not reported
Owner City,State,Zip: INGLEWOOD, CA 903051806
Contact Name: DON FOURFOURIS
Contact Address: 1 W MANCHESTER BLVD
Contact Address 2: Not reported
City,State,Zip: INGLEWOOD, CA 903011750

Name: CITY OF INGLEWOOD
Address: 1 W MANCHESTER BLVD
Address 2: Not reported
City,State,Zip: INGLEWOOD, CA 903011750
EPA ID: CAC002721665
Inactive Date: 05/28/2013
Create Date: 02/26/2013
Last Act Date: 05/29/2013
Mailing Name: Not reported
Mailing Address: 1 W MANCHESTER BLVD
Mailing Address 2: Not reported
Mailing City,State,Zip: INGLEWOOD, CA 903011750
Owner Name: CAROLE WILLIAMS
Owner Address: 2614 W 84TH PL
Owner Address 2: Not reported
Owner City,State,Zip: INGLEWOOD, CA 903051806
Contact Name: DON FOURFOURIS
Contact Address: 1 W MANCHESTER BLVD
Contact Address 2: Not reported

Map ID
Direction
Distance
Elevation

MAP FINDINGS

Site

Database(s)

EDR ID Number
EPA ID Number

CITY OF INGLEWOOD-CITY HALL (Continued)

S117291692

City,State,Zip: INGLEWOOD, CA 903011750

Name: CITY OF INGLEWOOD
Address: 1 W MANCHESTER BLVD
Address 2: Not reported
City,State,Zip: INGLEWOOD, CA 903011750
EPA ID: CAC002722267
Inactive Date: 06/03/2013
Create Date: 03/04/2013
Last Act Date: 06/04/2013
Mailing Name: Not reported
Mailing Address: 1 W MANCHESTER BLVD
Mailing Address 2: Not reported
Mailing City,State,Zip: INGLEWOOD, CA 903011750
Owner Name: BONTEA & TRACY MITCHELL
Owner Address: 2605 W 85TH ST
Owner Address 2: Not reported
Owner City,State,Zip: INGLEWOOD, CA 903051819
Contact Name: DON FOURFOURIS
Contact Address: 1 W MANCHESTER BLVD
Contact Address 2: Not reported
City,State,Zip: INGLEWOOD, CA 903011750

Name: CITY OF INGLEWOOD
Address: 1 W MANCHESTER BLVD
Address 2: Not reported
City,State,Zip: INGLEWOOD, CA 903011750
EPA ID: CAC002722844
Inactive Date: 06/10/2013
Create Date: 03/11/2013
Last Act Date: 06/11/2013
Mailing Name: Not reported
Mailing Address: 1 W MANCHESTER BLVD
Mailing Address 2: Not reported
Mailing City,State,Zip: INGLEWOOD, CA 903011750
Owner Name: ALONSO & JOSEPHINE WOODS
Owner Address: 8706 S 4TH AVE
Owner Address 2: Not reported
Owner City,State,Zip: INGLEWOOD, CA 903052506
Contact Name: DON FOURFOURIS
Contact Address: 1 W MANCHESTER BLVD
Contact Address 2: Not reported
City,State,Zip: INGLEWOOD, CA 903011750

Name: CITY OF INGLEWOOD
Address: 1 W MANCHESTER BLVD
Address 2: Not reported
City,State,Zip: INGLEWOOD, CA 903011750
EPA ID: CAC002723163
Inactive Date: 06/12/2013
Create Date: 03/13/2013
Last Act Date: 06/13/2013
Mailing Name: Not reported
Mailing Address: 1 W MANCHESTER BLVD
Mailing Address 2: Not reported
Mailing City,State,Zip: INGLEWOOD, CA 903011750
Owner Name: RICKY LEWIS

Map ID
Direction
Distance
Elevation

MAP FINDINGS

Site

Database(s)

EDR ID Number
EPA ID Number

CITY OF INGLEWOOD-CITY HALL (Continued)

S117291692

Owner Address: 3004 W 84TH PL
Owner Address 2: Not reported
Owner City,State,Zip: INGLEWOOD, CA 903051814
Contact Name: DON FOURFOURIS
Contact Address: 1 W MANCHESTER BLVD
Contact Address 2: Not reported
City,State,Zip: INGLEWOOD, CA 903011750

Name: CITY OF INGLEWOOD
Address: 1 W MANCHESTER BLVD
Address 2: Not reported
City,State,Zip: INGLEWOOD, CA 903011750
EPA ID: CAC002723626
Inactive Date: 06/17/2013
Create Date: 03/18/2013
Last Act Date: 06/18/2013
Mailing Name: Not reported
Mailing Address: 1 W MANCHESTER BLVD
Mailing Address 2: Not reported
Mailing City,State,Zip: INGLEWOOD, CA 903011750
Owner Name: JODY R. SANDERS
Owner Address: 10410 S 1ST AVE
Owner Address 2: Not reported
Owner City,State,Zip: INGLEWOOD, CA 903031703
Contact Name: DON FOURFOURIS
Contact Address: 1 W MANCHESTER BLVD
Contact Address 2: Not reported
City,State,Zip: INGLEWOOD, CA 903011750

Name: CITY OF INGLEWOOD
Address: 1 W MANCHESTER BLVD
Address 2: Not reported
City,State,Zip: INGLEWOOD, CA 903011750
EPA ID: CAC002724458
Inactive Date: 06/24/2013
Create Date: 03/25/2013
Last Act Date: 06/25/2013
Mailing Name: Not reported
Mailing Address: 1 W MANCHESTER BLVD
Mailing Address 2: Not reported
Mailing City,State,Zip: INGLEWOOD, CA 903011750
Owner Name: DANITA HAYNES
Owner Address: 2912 W 84TH ST
Owner Address 2: Not reported
Owner City,State,Zip: INGLEWOOD, CA 903051844
Contact Name: DON FOURFOURIS
Contact Address: 1 W MANCHESTER BLVD
Contact Address 2: Not reported
City,State,Zip: INGLEWOOD, CA 903011750

Name: CITY OF INGLEWOOD
Address: 1 W MANCHESTER BLVD
Address 2: Not reported
City,State,Zip: INGLEWOOD, CA 903011750
EPA ID: CAC002724816
Inactive Date: 06/26/2013
Create Date: 03/27/2013

Map ID
Direction
Distance
Elevation

MAP FINDINGS

Site

Database(s)

EDR ID Number
EPA ID Number

CITY OF INGLEWOOD-CITY HALL (Continued)

S117291692

Last Act Date: 06/27/2013
Mailing Name: Not reported
Mailing Address: 1 W MANCHESTER BLVD
Mailing Address 2: Not reported
Mailing City,State,Zip: INGLEWOOD, CA 903011750
Owner Name: RICKEY GLENN
Owner Address: 3512 W 84TH PL
Owner Address 2: Not reported
Owner City,State,Zip: INGLEWOOD, CA 903051613
Contact Name: DON FOURFOURIS
Contact Address: 1 W MANCHESTER BLVD
Contact Address 2: Not reported
City,State,Zip: INGLEWOOD, CA 903011750

Name: CITY OF INGLEWOOD
Address: 1 W MANCHESTER BLVD
Address 2: Not reported
City,State,Zip: INGLEWOOD, CA 903011750
EPA ID: CAC002725153
Inactive Date: 07/01/2013
Create Date: 04/01/2013
Last Act Date: 07/02/2013
Mailing Name: Not reported
Mailing Address: 1 W MANCHESTER BLVD
Mailing Address 2: Not reported
Mailing City,State,Zip: INGLEWOOD, CA 903011750
Owner Name: EUGENE & RUBY MACKEY
Owner Address: 3508 W 84TH PL
Owner Address 2: Not reported
Owner City,State,Zip: INGLEWOOD, CA 903051613
Contact Name: DON FOURFOURIS
Contact Address: 1 W MANCHESTER BLVD
Contact Address 2: Not reported
City,State,Zip: INGLEWOOD, CA 903011750

Name: CITY OF INGLEWOOD
Address: 1 W MANCHESTER BLVD
Address 2: Not reported
City,State,Zip: INGLEWOOD, CA 903011750
EPA ID: CAC002725171
Inactive Date: 07/01/2013
Create Date: 04/01/2013
Last Act Date: 07/02/2013
Mailing Name: Not reported
Mailing Address: 1 W MANCHESTER BLVD
Mailing Address 2: Not reported
Mailing City,State,Zip: INGLEWOOD, CA 903011750
Owner Name: GILBERT & MILDRED BANKS
Owner Address: 3504 W 84TH PL
Owner Address 2: Not reported
Owner City,State,Zip: INGLEWOOD, CA 903051613
Contact Name: DON FOURFOURIS
Contact Address: 1 W MANCHESTER BLVD
Contact Address 2: Not reported
City,State,Zip: INGLEWOOD, CA 903011750

Name: CITY OF INGLEWOOD

Map ID
Direction
Distance
Elevation

MAP FINDINGS

Site

Database(s)

EDR ID Number
EPA ID Number

CITY OF INGLEWOOD-CITY HALL (Continued)

S117291692

Address: 1 W MANCHESTER BLVD
Address 2: Not reported
City,State,Zip: INGLEWOOD, CA 903011750
EPA ID: CAC002725625
Inactive Date: 07/04/2013
Create Date: 04/04/2013
Last Act Date: 07/05/2013
Mailing Name: Not reported
Mailing Address: 1 W MANCHESTER BLVD
Mailing Address 2: Not reported
Mailing City,State,Zip: INGLEWOOD, CA 903011750
Owner Name: BARNARA JACKSON
Owner Address: 3533 W 85TH ST
Owner Address 2: Not reported
Owner City,State,Zip: INGLEWOOD, CA 903051616
Contact Name: DON FOURFOURIS
Contact Address: 1 W MANCHESTER BLVD
Contact Address 2: Not reported
City,State,Zip: INGLEWOOD, CA 903011750

Name: CITY OF INGLEWOOD
Address: 1 W MANCHESTER BLVD
Address 2: Not reported
City,State,Zip: INGLEWOOD, CA 903011750
EPA ID: CAC002725632
Inactive Date: 07/04/2013
Create Date: 04/04/2013
Last Act Date: 07/05/2013
Mailing Name: Not reported
Mailing Address: 1 W MANCHESTER BLVD
Mailing Address 2: Not reported
Mailing City,State,Zip: INGLEWOOD, CA 903011750
Owner Name: LONNIE HARRIS
Owner Address: 3525 W 85TH ST
Owner Address 2: Not reported
Owner City,State,Zip: INGLEWOOD, CA 903051616
Contact Name: DON FOURFOURIS
Contact Address: 1 W MANCHESTER BLVD
Contact Address 2: Not reported
City,State,Zip: INGLEWOOD, CA 903011750

Name: CITY OF INGLEWOOD
Address: 1 W MANCHESTER BLVD
Address 2: Not reported
City,State,Zip: INGLEWOOD, CA 903011750
EPA ID: CAC002726663
Inactive Date: 07/15/2013
Create Date: 04/15/2013
Last Act Date: 07/16/2013
Mailing Name: Not reported
Mailing Address: 1 W MANCHESTER BLVD
Mailing Address 2: Not reported
Mailing City,State,Zip: INGLEWOOD, CA 903011750
Owner Name: JULIAN WARD
Owner Address: 3513 W 85TH ST
Owner Address 2: Not reported
Owner City,State,Zip: INGLEWOOD, CA 903051616

Map ID
Direction
Distance
Elevation

MAP FINDINGS

Site

Database(s)

EDR ID Number
EPA ID Number

CITY OF INGLEWOOD-CITY HALL (Continued)

S117291692

Contact Name: DON FOURFOURIS
Contact Address: 1 W MANCHESTER BLVD
Contact Address 2: Not reported
City,State,Zip: INGLEWOOD, CA 903011750

Name: CITY OF INGLEWOOD
Address: 1 W MANCHESTER BLVD
Address 2: Not reported
City,State,Zip: INGLEWOOD, CA 903011750
EPA ID: CAC002726665
Inactive Date: 07/15/2013
Create Date: 04/15/2013
Last Act Date: 07/16/2013
Mailing Name: Not reported
Mailing Address: 1 W MANCHESTER BLVD
Mailing Address 2: Not reported
Mailing City,State,Zip: INGLEWOOD, CA 903011750
Owner Name: KEVIN & LANETTE PEARY
Owner Address: 3517 W 85TH ST
Owner Address 2: Not reported
Owner City,State,Zip: INGLEWOOD, CA 903051616
Contact Name: DON FOURFOURIS
Contact Address: 1 W MANCHESTER BLVD
Contact Address 2: Not reported
City,State,Zip: INGLEWOOD, CA 903011750

Name: CITY OF INGLEWOOD
Address: 1 W MANCHESTER BLVD
Address 2: Not reported
City,State,Zip: INGLEWOOD, CA 903011750
EPA ID: CAC002729032
Inactive Date: 08/05/2013
Create Date: 05/06/2013
Last Act Date: 08/06/2013
Mailing Name: Not reported
Mailing Address: 1 W MANCHESTER BLVD
Mailing Address 2: Not reported
Mailing City,State,Zip: INGLEWOOD, CA 903011750
Owner Name: JOAQUIN & MARIA GONZALEZ
Owner Address: 904 S FIR AVE
Owner Address 2: Not reported
Owner City,State,Zip: INGLEWOOD, CA 903013719
Contact Name: DON FOURFOURIS
Contact Address: 1 W MANCHESTER BLVD
Contact Address 2: Not reported
City,State,Zip: INGLEWOOD, CA 903011750

Name: CITY OF INGLEWOOD
Address: 1 W MANCHESTER BLVD
Address 2: Not reported
City,State,Zip: INGLEWOOD, CA 903011750
EPA ID: CAC002729750
Inactive Date: 08/12/2013
Create Date: 05/13/2013
Last Act Date: 08/13/2013
Mailing Name: Not reported
Mailing Address: 1 W MANCHESTER BLVD

Map ID
Direction
Distance
Elevation

MAP FINDINGS

Site

Database(s)

EDR ID Number
EPA ID Number

CITY OF INGLEWOOD-CITY HALL (Continued)

S117291692

Mailing Address 2: Not reported
Mailing City,State,Zip: INGLEWOOD, CA 903011750
Owner Name: MARK CORVERA
Owner Address: 341 S INGLEWOOD AVE
Owner Address 2: Not reported
Owner City,State,Zip: INGLEWOOD, CA 903012233
Contact Name: DON FOURFOURIS
Contact Address: 1 W MANCHESTER BLVD
Contact Address 2: Not reported
City,State,Zip: INGLEWOOD, CA 903011750

Name: CITY OF INGLEWOOD
Address: 1 W MANCHESTER BLVD
Address 2: Not reported
City,State,Zip: INGLEWOOD, CA 903011764
EPA ID: CAC002848383
Inactive Date: 05/12/2016
Create Date: 02/10/2016
Last Act Date: 05/12/2016
Mailing Name: Not reported
Mailing Address: 1 W MANCHESTER BLVD
Mailing Address 2: Not reported
Mailing City,State,Zip: INGLEWOOD, CA 903011764
Owner Name: CITY OF INGLEWOOD
Owner Address: 1 W MANCHESTER BLVD
Owner Address 2: Not reported
Owner City,State,Zip: INGLEWOOD, CA 903011764
Contact Name: AZ HOME INC
Contact Address: 14942 DELANO ST
Contact Address 2: Not reported
City,State,Zip: VAN NUYS, CA 91411

Name: CITY OF INGLEWOOD
Address: 1 W MANCHESTER BLVD
Address 2: Not reported
City,State,Zip: INGLEWOOD, CA 903011764
EPA ID: CAC002769979
Inactive Date: 08/04/2014
Create Date: 05/05/2014
Last Act Date: 08/05/2014
Mailing Name: Not reported
Mailing Address: 1 W MANCHESTER BLVD
Mailing Address 2: Not reported
Mailing City,State,Zip: INGLEWOOD, CA 903011764
Owner Name: CITY OF INGLEOOD
Owner Address: 1 W MANCHESTER BLVD
Owner Address 2: Not reported
Owner City,State,Zip: INGLEWOOD, CA 903011764
Contact Name: PHILIP TILLMAN
Contact Address: 1 W MANCHESTER BLVD
Contact Address 2: Not reported
City,State,Zip: INGLEWOOD, CA 903011764

Map ID
 Direction
 Distance
 Elevation

MAP FINDINGS

Site

Database(s)

EDR ID Number
 EPA ID Number

AT357
South
1/8-1/4
0.169 mi.
891 ft.

QUALITY BUSINESS MACHINES
233 E HILCREST BLVD
INGLEWOOD, CA 90301
Site 1 of 2 in cluster AT

RCRA-SQG **1004676182**
FINDS **CAR000081935**
ECHO

Relative:
Lower
Actual:
134 ft.

RCRA-SQG:
 Date Form Received by Agency: 2000-09-07 00:00:00.0
 Handler Name: QUALITY BUSINESS MACHINES
 Handler Address: 233 E HILCREST BLVD
 Handler City,State,Zip: INGLEWOOD, CA 90301
 EPA ID: CAR000081935
 Contact Name: ALEX ABDENNOUR
 Contact Address: 233 E HILCREST BLVD
 Contact City,State,Zip: INGLEWOOD, CA 90301
 Contact Telephone: 310-330-4733
 Contact Fax: Not reported
 Contact Email: Not reported
 Contact Title: Not reported
 EPA Region: 09
 Land Type: Private
 Federal Waste Generator Description: Small Quantity Generator
 Non-Notifier: Not reported
 Biennial Report Cycle: Not reported
 Accessibility: Not reported
 Active Site Indicator: Handler Activities
 State District Owner: Not reported
 State District: Not reported
 Mailing Address: 233 E HILCREST BLVD
 Mailing City,State,Zip: INGLEWOOD, CA 90301
 Owner Name: HOCHSTEIN STEVE
 Owner Type: Private
 Operator Name: Not reported
 Operator Type: Not reported
 Short-Term Generator Activity: No
 Importer Activity: No
 Mixed Waste Generator: No
 Transporter Activity: No
 Transfer Facility Activity: No
 Recycler Activity with Storage: No
 Small Quantity On-Site Burner Exemption: No
 Smelting Melting and Refining Furnace Exemption: No
 Underground Injection Control: No
 Off-Site Waste Receipt: No
 Universal Waste Indicator: No
 Universal Waste Destination Facility: No
 Federal Universal Waste: No
 Active Site Fed-Reg Treatment Storage and Disposal Facility: Not reported
 Active Site Converter Treatment storage and Disposal Facility: Not reported
 Active Site State-Reg Treatment Storage and Disposal Facility: Not reported
 Active Site State-Reg Handler: ---
 Federal Facility Indicator: Not reported
 Hazardous Secondary Material Indicator: NN
 Sub-Part K Indicator: Not reported
 Commercial TSD Indicator: No
 Treatment Storage and Disposal Type: Not reported
 2018 GPRA Permit Baseline: Not on the Baseline
 2018 GPRA Renewals Baseline: Not on the Baseline
 Permit Renewals Workload Universe: Not reported

Map ID
 Direction
 Distance
 Elevation

MAP FINDINGS

Site

Database(s)

EDR ID Number
 EPA ID Number

QUALITY BUSINESS MACHINES (Continued)

1004676182

Permit Workload Universe:	Not reported
Permit Progress Universe:	Not reported
Post-Closure Workload Universe:	Not reported
Closure Workload Universe:	Not reported
202 GPRA Corrective Action Baseline:	No
Corrective Action Workload Universe:	No
Subject to Corrective Action Universe:	No
Non-TSDFs Where RCRA CA has Been Imposed Universe:	No
TSDFs Potentially Subject to CA Under 3004 (u)/(v) Universe:	No
TSDFs Only Subject to CA under Discretionary Auth Universe:	No
Corrective Action Priority Ranking:	No NCAPS ranking
Environmental Control Indicator:	No
Institutional Control Indicator:	No
Human Exposure Controls Indicator:	N/A
Groundwater Controls Indicator:	N/A
Operating TSDF Universe:	Not reported
Full Enforcement Universe:	Not reported
Significant Non-Complier Universe:	No
Unaddressed Significant Non-Complier Universe:	No
Addressed Significant Non-Complier Universe:	No
Significant Non-Complier With a Compliance Schedule Universe:	No
Financial Assurance Required:	Not reported
Handler Date of Last Change:	2002-10-07 16:36:39.0
Recognized Trader-Importer:	No
Recognized Trader-Exporter:	No
Importer of Spent Lead Acid Batteries:	No
Exporter of Spent Lead Acid Batteries:	No
Recycler Activity Without Storage:	Not reported
Manifest Broker:	Not reported
Sub-Part P Indicator:	No

Hazardous Waste Summary:

Waste Code:	D001
Waste Description:	IGNITABLE WASTE
Waste Code:	D018
Waste Description:	BENZENE
Waste Code:	D039
Waste Description:	TETRACHLOROETHYLENE
Waste Code:	D040
Waste Description:	TRICHLORETHYLENE

Handler - Owner Operator:

Owner/Operator Indicator:	Owner
Owner/Operator Name:	HOCHSTEIN STEVE
Legal Status:	Private
Date Became Current:	Not reported
Date Ended Current:	Not reported
Owner/Operator Address:	233 E HILCREST BLVD
Owner/Operator City,State,Zip:	INGLEWOOD, CA 90301
Owner/Operator Telephone:	310-330-4733
Owner/Operator Telephone Ext:	Not reported
Owner/Operator Fax:	Not reported

Map ID
Direction
Distance
Elevation

MAP FINDINGS

Site

Database(s)

EDR ID Number
EPA ID Number

QUALITY BUSINESS MACHINES (Continued)

1004676182

Owner/Operator Email: Not reported

Historic Generators:

Receive Date: 2000-09-07 00:00:00.0
Handler Name: QUALITY BUSINESS MACHINES
Federal Waste Generator Description: Small Quantity Generator
State District Owner: Not reported
Large Quantity Handler of Universal Waste: No
Recognized Trader Importer: No
Recognized Trader Exporter: No
Spent Lead Acid Battery Importer: No
Spent Lead Acid Battery Exporter: No
Current Record: Yes
Non Storage Recycler Activity: Not reported
Electronic Manifest Broker: Not reported

List of NAICS Codes and Descriptions:

NAICS Codes: No NAICS Codes Found

Facility Has Received Notices of Violations:

Violations: No Violations Found

Evaluation Action Summary:

Evaluations: No Evaluations Found

FINDS:

Registry ID: 110012184625

Click Here:

Environmental Interest/Information System:

California Hazardous Waste Tracking System - Datamart (HWTS-DATAMART) provides California with information on hazardous waste shipments for generators, transporters, and treatment, storage, and disposal facilities.

RCRAInfo is a national information system that supports the Resource Conservation and Recovery Act (RCRA) program through the tracking of events and activities related to facilities that generate, transport, and treat, store, or dispose of hazardous waste. RCRAInfo allows RCRA program staff to track the notification, permit, compliance, and corrective action activities required under RCRA.

[Click this hyperlink](#) while viewing on your computer to access additional FINDS: detail in the EDR Site Report.

ECHO:

Envid: 1004676182
Registry ID: 110012184625
DFR URL: <http://echo.epa.gov/detailed-facility-report?fid=110012184625>
Name: QUALITY BUSINESS MACHINES
Address: 233 E HILCREST BLVD
City,State,Zip: INGLEWOOD, CA 90301

Map ID
Direction
Distance
Elevation

MAP FINDINGS

Site

Database(s)

EDR ID Number
EPA ID Number

AQ358
SW
1/8-1/4
0.175 mi.
925 ft.

CROZIER MIDDLE SCHOOL
151 NORTH GREVILLEA AVE
INGLEWOOD, CA 90301

ENVIROSTOR S118756591
SCH N/A

Site 2 of 2 in cluster AQ

Relative:
Lower
Actual:
121 ft.

ENVIROSTOR:
Name: CROZIER MIDDLE SCHOOL
Address: 151 NORTH GREVILLEA AVE
City,State,Zip: INGLEWOOD, CA 90301
Facility ID: 19820101
Status: No Action Required
Status Date: 01/02/2003
Site Code: 304385
Site Type: School Investigation
Site Type Detailed: School
Acres: 6.2
NPL: NO
Regulatory Agencies: DTSC
Lead Agency: DTSC
Program Manager: Not reported
Supervisor: Shahir Haddad
Division Branch: Southern California Schools & Brownfields Outreach
Assembly: 62
Senate: 35
Special Program: Not reported
Restricted Use: NO
Site Mgmt Req: NONE SPECIFIED
Funding: School District
Latitude: 33.9638
Longitude: -118.3552
APN: NONE SPECIFIED
Past Use: * EDUCATIONAL SERVICES
Potential COC: Lead TPH-diesel
Confirmed COC: NONE SPECIFIED
Potential Description: NMA
Alias Name: CROZIER MIDDLE SCHOOL
Alias Type: Alternate Name
Alias Name: INGLEWOOD USD-CROZIER MIDDLE SCHOOL
Alias Type: Alternate Name
Alias Name: 304385
Alias Type: Project Code (Site Code)
Alias Name: 19820101
Alias Type: Envirostor ID Number

Completed Info:
Completed Area Name: PROJECT WIDE
Completed Sub Area Name: Not reported
Completed Document Type: Cost Recovery Closeout Memo
Completed Date: 07/09/2004
Comments: Not reported

Completed Area Name: PROJECT WIDE
Completed Sub Area Name: Not reported
Completed Document Type: Site Inspections/Visit (Non LUR)
Completed Date: 11/04/2003
Comments: Not reported

Completed Area Name: PROJECT WIDE
Completed Sub Area Name: Not reported

Map ID
Direction
Distance
Elevation

MAP FINDINGS

Site

Database(s)

EDR ID Number
EPA ID Number

CROZIER MIDDLE SCHOOL (Continued)

S118756591

Completed Document Type: Site Inspections/Visit (Non LUR)
Completed Date: 08/29/2002
Comments: Not reported

Completed Area Name: PROJECT WIDE
Completed Sub Area Name: Not reported
Completed Document Type: Phase 1
Completed Date: 01/02/2003
Comments: Not reported

Completed Area Name: PROJECT WIDE
Completed Sub Area Name: Not reported
Completed Document Type: Phase 1 Addendum
Completed Date: 07/09/2004
Comments: Not reported

Future Area Name: Not reported
Future Sub Area Name: Not reported
Future Document Type: Not reported
Future Due Date: Not reported
Schedule Area Name: Not reported
Schedule Sub Area Name: Not reported
Schedule Document Type: Not reported
Schedule Due Date: Not reported
Schedule Revised Date: Not reported

SCH:

Name: CROZIER MIDDLE SCHOOL
Address: 151 NORTH GREVILLEA AVE
City,State,Zip: INGLEWOOD, CA 90301
Facility ID: 19820101
Site Type: School Investigation
Site Type Detail: School
Site Mgmt. Req.: NONE SPECIFIED
Acres: 6.2
National Priorities List: NO
Cleanup Oversight Agencies: DTSC
Lead Agency: DTSC
Lead Agency Description: * DTSC
Project Manager: Not reported
Supervisor: Shahir Haddad
Division Branch: Southern California Schools & Brownfields Outreach
Site Code: 304385
Assembly: 62
Senate: 35
Special Program Status: Not reported
Status: No Action Required
Status Date: 01/02/2003
Restricted Use: NO
Funding: School District
Latitude: 33.9638
Longitude: -118.3552
APN: NONE SPECIFIED
Past Use: * EDUCATIONAL SERVICES
Potential COC: Lead, Lead, TPH-diesel
Confirmed COC: NONE SPECIFIED

Map ID
Direction
Distance
Elevation

MAP FINDINGS

Site

Database(s)

EDR ID Number
EPA ID Number

CROZIER MIDDLE SCHOOL (Continued)

S118756591

Potential Description: NMA
Alias Name: CROZIER MIDDLE SCHOOL
Alias Type: Alternate Name
Alias Name: INGLEWOOD USD-CROZIER MIDDLE SCHOOL
Alias Type: Alternate Name
Alias Name: 304385
Alias Type: Project Code (Site Code)
Alias Name: 19820101
Alias Type: Envirostor ID Number

Completed Info:

Completed Area Name: PROJECT WIDE
Completed Sub Area Name: Not reported
Completed Document Type: Cost Recovery Closeout Memo
Completed Date: 07/09/2004
Comments: Not reported

Completed Area Name: PROJECT WIDE
Completed Sub Area Name: Not reported
Completed Document Type: Site Inspections/Visit (Non LUR)
Completed Date: 11/04/2003
Comments: Not reported

Completed Area Name: PROJECT WIDE
Completed Sub Area Name: Not reported
Completed Document Type: Site Inspections/Visit (Non LUR)
Completed Date: 08/29/2002
Comments: Not reported

Completed Area Name: PROJECT WIDE
Completed Sub Area Name: Not reported
Completed Document Type: Phase 1
Completed Date: 01/02/2003
Comments: Not reported

Completed Area Name: PROJECT WIDE
Completed Sub Area Name: Not reported
Completed Document Type: Phase 1 Addendum
Completed Date: 07/09/2004
Comments: Not reported

Future Area Name: Not reported
Future Sub Area Name: Not reported
Future Document Type: Not reported
Future Due Date: Not reported
Schedule Area Name: Not reported
Schedule Sub Area Name: Not reported
Schedule Document Type: Not reported
Schedule Due Date: Not reported
Schedule Revised Date: Not reported

Map ID
 Direction
 Distance
 Elevation

MAP FINDINGS

Site

Database(s)

EDR ID Number
 EPA ID Number

AM359
SSW
1/8-1/4
0.176 mi.
928 ft.
Relative:
Lower
Actual:
121 ft.

INGLEWOOD HIGH SCHOOL
231 S GREVILLEA AVE
INGLEWOOD, CA 90301
Site 5 of 6 in cluster AM

RCRA-SQG **1000282334**
ENVIROSTOR **CAD104286380**
SCH
CERS HAZ WASTE
FINDS
ECHO
HAZNET
CERS
HWTS

RCRA-SQG:

Date Form Received by Agency:	2000-07-26 00:00:00.0
Handler Name:	INGLEWOOD HIGH SCHOOL
Handler Address:	231 S GREVILLEA AVE
Handler City,State,Zip:	INGLEWOOD, CA 90301
EPA ID:	CAD104286380
Contact Name:	ROSE MULTARI
Contact Address:	401 S INGLEWOOD AVE
Contact City,State,Zip:	INGLEWOOD, CA 90301
Contact Telephone:	310-419-2767
Contact Fax:	Not reported
Contact Email:	Not reported
Contact Title:	Not reported
EPA Region:	09
Land Type:	Private
Federal Waste Generator Description:	Small Quantity Generator
Non-Notifier:	Not reported
Biennial Report Cycle:	Not reported
Accessibility:	Not reported
Active Site Indicator:	Handler Activities
State District Owner:	Not reported
State District:	Not reported
Mailing Address:	401 S INGLEWOOD AVE
Mailing City,State,Zip:	INGLEWOOD, CA 90301
Owner Name:	INGLEWOOD UNIFIFED SCHOOL DISTRICT
Owner Type:	Private
Operator Name:	Not reported
Operator Type:	Not reported
Short-Term Generator Activity:	No
Importer Activity:	No
Mixed Waste Generator:	No
Transporter Activity:	No
Transfer Facility Activity:	No
Recycler Activity with Storage:	No
Small Quantity On-Site Burner Exemption:	No
Smelting Melting and Refining Furnace Exemption:	No
Underground Injection Control:	No
Off-Site Waste Receipt:	No
Universal Waste Indicator:	No
Universal Waste Destination Facility:	No
Federal Universal Waste:	No
Active Site Fed-Reg Treatment Storage and Disposal Facility:	Not reported
Active Site Converter Treatment storage and Disposal Facility:	Not reported
Active Site State-Reg Treatment Storage and Disposal Facility:	Not reported
Active Site State-Reg Handler:	---
Federal Facility Indicator:	Not reported
Hazardous Secondary Material Indicator:	NN
Sub-Part K Indicator:	Not reported
Commercial TSD Indicator:	No

Map ID
 Direction
 Distance
 Elevation

MAP FINDINGS

Site

Database(s)

EDR ID Number
 EPA ID Number

INGLEWOOD HIGH SCHOOL (Continued)

1000282334

Treatment Storage and Disposal Type:	Not reported
2018 GPRA Permit Baseline:	Not on the Baseline
2018 GPRA Renewals Baseline:	Not on the Baseline
Permit Renewals Workload Universe:	Not reported
Permit Workload Universe:	Not reported
Permit Progress Universe:	Not reported
Post-Closure Workload Universe:	Not reported
Closure Workload Universe:	Not reported
202 GPRA Corrective Action Baseline:	No
Corrective Action Workload Universe:	No
Subject to Corrective Action Universe:	No
Non-TSDFs Where RCRA CA has Been Imposed Universe:	No
TSDFs Potentially Subject to CA Under 3004 (u)/(v) Universe:	No
TSDFs Only Subject to CA under Discretionary Auth Universe:	No
Corrective Action Priority Ranking:	No NCAPS ranking
Environmental Control Indicator:	No
Institutional Control Indicator:	No
Human Exposure Controls Indicator:	N/A
Groundwater Controls Indicator:	N/A
Operating TSDF Universe:	Not reported
Full Enforcement Universe:	Not reported
Significant Non-Complier Universe:	No
Unaddressed Significant Non-Complier Universe:	No
Addressed Significant Non-Complier Universe:	No
Significant Non-Complier With a Compliance Schedule Universe:	No
Financial Assurance Required:	Not reported
Handler Date of Last Change:	2002-10-07 16:37:41.0
Recognized Trader-Importer:	No
Recognized Trader-Exporter:	No
Importer of Spent Lead Acid Batteries:	No
Exporter of Spent Lead Acid Batteries:	No
Recycler Activity Without Storage:	Not reported
Manifest Broker:	Not reported
Sub-Part P Indicator:	No

Hazardous Waste Summary:

Waste Code:	D001
Waste Description:	IGNITABLE WASTE
Waste Code:	D002
Waste Description:	CORROSIVE WASTE

Handler - Owner Operator:

Owner/Operator Indicator:	Operator
Owner/Operator Name:	NOT REQUIRED
Legal Status:	District
Date Became Current:	Not reported
Date Ended Current:	Not reported
Owner/Operator Address:	NOT REQUIRED
Owner/Operator City,State,Zip:	NOT REQUIRED, ME 99999
Owner/Operator Telephone:	415-555-1212
Owner/Operator Telephone Ext:	Not reported
Owner/Operator Fax:	Not reported
Owner/Operator Email:	Not reported

Map ID
Direction
Distance
Elevation

MAP FINDINGS

Site

Database(s)

EDR ID Number
EPA ID Number

INGLEWOOD HIGH SCHOOL (Continued)

1000282334

Owner/Operator Indicator:	Owner
Owner/Operator Name:	INGLEWOOD UNIFIED SCHOOL DISTRICT
Legal Status:	Private
Date Became Current:	Not reported
Date Ended Current:	Not reported
Owner/Operator Address:	401 S INGLEWOOD AVE
Owner/Operator City,State,Zip:	INGLEWOOD, CA 90301
Owner/Operator Telephone:	310-419-2767
Owner/Operator Telephone Ext:	Not reported
Owner/Operator Fax:	Not reported
Owner/Operator Email:	Not reported

Historic Generators:

Receive Date:	1996-09-01 00:00:00.0
Handler Name:	INGLEWOOD HIGH SCHOOL
Federal Waste Generator Description:	Small Quantity Generator
State District Owner:	Not reported
Large Quantity Handler of Universal Waste:	No
Recognized Trader Importer:	No
Recognized Trader Exporter:	No
Spent Lead Acid Battery Importer:	No
Spent Lead Acid Battery Exporter:	No
Current Record:	No
Non Storage Recycler Activity:	Not reported
Electronic Manifest Broker:	Not reported

Receive Date:	2000-07-26 00:00:00.0
Handler Name:	INGLEWOOD HIGH SCHOOL
Federal Waste Generator Description:	Small Quantity Generator
State District Owner:	Not reported
Large Quantity Handler of Universal Waste:	No
Recognized Trader Importer:	No
Recognized Trader Exporter:	No
Spent Lead Acid Battery Importer:	No
Spent Lead Acid Battery Exporter:	No
Current Record:	Yes
Non Storage Recycler Activity:	Not reported
Electronic Manifest Broker:	Not reported

List of NAICS Codes and Descriptions:

NAICS Code:	81341
NAICS Description:	CIVIC AND SOCIAL ORGANIZATIONS

Facility Has Received Notices of Violations:

Violations:	No Violations Found
-------------	---------------------

Evaluation Action Summary:

Evaluations:	No Evaluations Found
--------------	----------------------

ENVIROSTOR:

Name:	INGLEWOOD HIGH SCHOOL
Address:	231 SOUTH GREVILLEA AVENUE
City,State,Zip:	INGLEWOOD, CA 90301
Facility ID:	19820102

Map ID
Direction
Distance
Elevation

MAP FINDINGS

Site

Database(s)

EDR ID Number
EPA ID Number

INGLEWOOD HIGH SCHOOL (Continued)

1000282334

Status: Inactive - Needs Evaluation
Status Date: 12/24/2007
Site Code: 304386
Site Type: School Investigation
Site Type Detailed: School
Acres: 16
NPL: NO
Regulatory Agencies: SMBRP
Lead Agency: SMBRP
Program Manager: Not reported
Supervisor: Shahir Haddad
Division Branch: Southern California Schools & Brownfields Outreach
Assembly: 62
Senate: 35
Special Program: Not reported
Restricted Use: NO
Site Mgmt Req: NONE SPECIFIED
Funding: School District
Latitude: 33.96143
Longitude: -118.3561
APN: 4020-025-900, 4020025900
Past Use: FUEL - VEHICLE STORAGE/ REFUELING, SCHOOL - HIGH SCHOOL
Potential COC: TPH-diesel Lead
Confirmed COC: NONE SPECIFIED
Potential Description: SED, SOIL
Alias Name: INGLEWOOD HIGH SCHOOL
Alias Type: Alternate Name
Alias Name: INGLEWOOD UNIFIED SCHOOL DISTRICT
Alias Type: Alternate Name
Alias Name: INGLEWOOD USD-INGLEWOOD HIGH SCHOOL
Alias Type: Alternate Name
Alias Name: 4020-025-900
Alias Type: APN
Alias Name: 4020025900
Alias Type: APN
Alias Name: 304386
Alias Type: Project Code (Site Code)
Alias Name: 19820102
Alias Type: Envirostor ID Number

Completed Info:

Completed Area Name: PROJECT WIDE
Completed Sub Area Name: Not reported
Completed Document Type: Environmental Oversight Agreement
Completed Date: 07/23/2003
Comments: Not reported

Completed Area Name: PROJECT WIDE
Completed Sub Area Name: Not reported
Completed Document Type: Cost Recovery Closeout Memo
Completed Date: 09/18/2012
Comments: Not reported

Completed Area Name: PROJECT WIDE
Completed Sub Area Name: Not reported
Completed Document Type: Site Inspections/Visit (Non LUR)
Completed Date: 08/29/2002
Comments: Not reported

Map ID
Direction
Distance
Elevation

MAP FINDINGS

Site

Database(s)

EDR ID Number
EPA ID Number

INGLEWOOD HIGH SCHOOL (Continued)

1000282334

Completed Area Name: PROJECT WIDE
Completed Sub Area Name: Not reported
Completed Document Type: Preliminary Endangerment Assessment Workplan
Completed Date: 06/11/2007
Comments: PEA conditionally approved

Completed Area Name: PROJECT WIDE
Completed Sub Area Name: Not reported
Completed Document Type: Amendment - Order/Agreement
Completed Date: 12/07/2005
Comments: Not reported

Completed Area Name: PROJECT WIDE
Completed Sub Area Name: Not reported
Completed Document Type: Cost Recovery Closeout Memo
Completed Date: 10/26/2004
Comments: Not reported

Future Area Name: Not reported
Future Sub Area Name: Not reported
Future Document Type: Not reported
Future Due Date: Not reported
Schedule Area Name: Not reported
Schedule Sub Area Name: Not reported
Schedule Document Type: Not reported
Schedule Due Date: Not reported
Schedule Revised Date: Not reported

SCH:

Name: INGLEWOOD HIGH SCHOOL
Address: 231 SOUTH GREVILLEA AVENUE
City,State,Zip: INGLEWOOD, CA 90301
Facility ID: 19820102
Site Type: School Investigation
Site Type Detail: School
Site Mgmt. Req.: NONE SPECIFIED
Acres: 16
National Priorities List: NO
Cleanup Oversight Agencies: SMBRP
Lead Agency: SMBRP
Lead Agency Description: DTSC - Site Cleanup Program
Project Manager: Not reported
Supervisor: Shahir Haddad
Division Branch: Southern California Schools & Brownfields Outreach
Site Code: 304386
Assembly: 62
Senate: 35
Special Program Status: Not reported
Status: Inactive - Needs Evaluation
Status Date: 12/24/2007
Restricted Use: NO
Funding: School District
Latitude: 33.96143
Longitude: -118.3561
APN: 4020-025-900, 4020025900
Past Use: FUEL - VEHICLE STORAGE/ REFUELING, SCHOOL - HIGH SCHOOL

Map ID
Direction
Distance
Elevation

MAP FINDINGS

Site

Database(s)

EDR ID Number
EPA ID Number

INGLEWOOD HIGH SCHOOL (Continued)

1000282334

Potential COC: TPH-diesel, TPH-diesel, Lead
Confirmed COC: NONE SPECIFIED
Potential Description: SED, SOIL
Alias Name: INGLEWOOD HIGH SCHOOL
Alias Type: Alternate Name
Alias Name: INGLEWOOD UNIFIED SCHOOL DISTRICT
Alias Type: Alternate Name
Alias Name: INGLEWOOD USD-INGLEWOOD HIGH SCHOOL
Alias Type: Alternate Name
Alias Name: 4020-025-900
Alias Type: APN
Alias Name: 4020025900
Alias Type: APN
Alias Name: 304386
Alias Type: Project Code (Site Code)
Alias Name: 19820102
Alias Type: Envirostor ID Number

Completed Info:

Completed Area Name: PROJECT WIDE
Completed Sub Area Name: Not reported
Completed Document Type: Environmental Oversight Agreement
Completed Date: 07/23/2003
Comments: Not reported

Completed Area Name: PROJECT WIDE
Completed Sub Area Name: Not reported
Completed Document Type: Cost Recovery Closeout Memo
Completed Date: 09/18/2012
Comments: Not reported

Completed Area Name: PROJECT WIDE
Completed Sub Area Name: Not reported
Completed Document Type: Site Inspections/Visit (Non LUR)
Completed Date: 08/29/2002
Comments: Not reported

Completed Area Name: PROJECT WIDE
Completed Sub Area Name: Not reported
Completed Document Type: Preliminary Endangerment Assessment Workplan
Completed Date: 06/11/2007
Comments: PEA conditionally approved

Completed Area Name: PROJECT WIDE
Completed Sub Area Name: Not reported
Completed Document Type: Amendment - Order/Agreement
Completed Date: 12/07/2005
Comments: Not reported

Completed Area Name: PROJECT WIDE
Completed Sub Area Name: Not reported
Completed Document Type: Cost Recovery Closeout Memo
Completed Date: 10/26/2004
Comments: Not reported

Future Area Name: Not reported
Future Sub Area Name: Not reported
Future Document Type: Not reported

Map ID
Direction
Distance
Elevation

MAP FINDINGS

Site

Database(s)

EDR ID Number
EPA ID Number

INGLEWOOD HIGH SCHOOL (Continued)

1000282334

Future Due Date: Not reported
Schedule Area Name: Not reported
Schedule Sub Area Name: Not reported
Schedule Document Type: Not reported
Schedule Due Date: Not reported
Schedule Revised Date: Not reported

CERS HAZ WASTE:

Name: INGLEWOOD HIGH SCHOOL
Address: 231 S GREVILLEA AVE
City,State,Zip: INGLEWOOD, CA 90301
Site ID: 416773
CERS ID: 10300672
CERS Description: Hazardous Waste Generator

FINDS:

Registry ID: 110002666927

Click Here:

Environmental Interest/Information System:

California Hazardous Waste Tracking System - Datamart (HWTS-DATAMART) provides California with information on hazardous waste shipments for generators, transporters, and treatment, storage, and disposal facilities.

RCRAInfo is a national information system that supports the Resource Conservation and Recovery Act (RCRA) program through the tracking of events and activities related to facilities that generate, transport, and treat, store, or dispose of hazardous waste. RCRAInfo allows RCRA program staff to track the notification, permit, compliance, and corrective action activities required under RCRA.

[Click this hyperlink](#) while viewing on your computer to access additional FINDS: detail in the EDR Site Report.

ECHO:

Envid: 1000282334
Registry ID: 110002666927
DFR URL: <http://echo.epa.gov/detailed-facility-report?fid=110002666927>
Name: INGLEWOOD HIGH SCHOOL
Address: 231 S GREVILLEA AVE
City,State,Zip: INGLEWOOD, CA 90301

HAZNET:

Name: INGLEWOOD HIGH SCHOOL
Address: 231 S. GREVILLEA AVENUE
Address 2: Not reported
City,State,Zip: INGLEWOOD, CA 90301
Contact: LEONARD HERNANDEZ
Telephone: 3106804898
Mailing Name: Not reported
Mailing Address: 416 N. EDGEWOOD STREET

Year: 2017
Gepaid: CAC002908903
TSD EPA ID: CAD028409019
CA Waste Code: 181 - Other inorganic solid waste

Map ID
Direction
Distance
Elevation

MAP FINDINGS

Site

Database(s)

EDR ID Number
EPA ID Number

INGLEWOOD HIGH SCHOOL (Continued)

1000282334

Disposal Method: H141 - Storage, Bulking, And/Or Transfer Off Site--No Treatment/Reovery (H010-H129) Or (H131-H135)
Tons: 0.36

Additional Info:

Year: 2017
Gen EPA ID: CAC002908903

Shipment Date: 20170606
Creation Date: 5/20/2018 18:32:00
Receipt Date: 20170606
Manifest ID: 017364069JJK
Trans EPA ID: CAR000152058
Trans Name: EARTHWISE SERVICES LLC
Trans 2 EPA ID: Not reported
Trans 2 Name: Not reported
TSDf EPA ID: CAD028409019
Trans Name: CROSBY & OVERTON
TSDf Alt EPA ID: Not reported
TSDf Alt Name: Not reported
Waste Code Description: 181 - Other inorganic solid waste Organics
RCRA Code: D008
Meth Code: H141 - Storage, Bulking, And/Or Transfer Off Site--No Treatment/Reovery (H010-H129) Or (H131-H135)
Quantity Tons: 0.36
Waste Quantity: 720
Quantity Unit: P
Additional Code 1: Not reported
Additional Code 2: Not reported
Additional Code 3: Not reported
Additional Code 4: Not reported
Additional Code 5: Not reported

CERS:

Name: INGLEWOOD HIGH SCHOO
Address: 231 SOUTH GREVILLEA AVENUE
City,State,Zip: INGLEWOOD, CA 90301
Site ID: 338579
CERS ID: 19820102
CERS Description: School Investigation

Affiliation:

Affiliation Type Desc: Lead Project Manager
Entity Name: IVY OSORNIO
Entity Title: Not reported
Affiliation Address: Not reported
Affiliation City: Not reported
Affiliation State: Not reported
Affiliation Country: Not reported
Affiliation Zip: Not reported
Affiliation Phone: Not reported

Affiliation Type Desc: Supervisor
Entity Name: SHAHIR HADDAD
Entity Title: Not reported
Affiliation Address: Not reported

Map ID
Direction
Distance
Elevation

MAP FINDINGS

Site

Database(s)

EDR ID Number
EPA ID Number

INGLEWOOD HIGH SCHOOL (Continued)

1000282334

Affiliation City: Not reported
Affiliation State: Not reported
Affiliation Country: Not reported
Affiliation Zip: Not reported
Affiliation Phone: Not reported

Name: INGLEWOOD HIGH SCHOOL
Address: 231 S GREVILLEA AVE
City,State,Zip: INGLEWOOD, CA 90301
Site ID: 416773
CERS ID: 10300672
CERS Description: Chemical Storage Facilities

Violations:

Site ID: 416773
Site Name: INGLEWOOD HIGH SCHOOL
Violation Date: 02-20-2018
Citation: 40 CFR 1 265.33 - U.S. Code of Federal Regulations, Title 40, Chapter 1, Section(s) 265.33

Violation Description: Failure to test and maintain as necessary all facility communications or alarm systems, fire protection equipment, spill control equipment, and decontamination equipment to assure its proper operation in time of emergency.

Violation Notes: Returned to compliance on 07/03/2018. OBSERVATION: Eye wash stations in science labs have not been tested and maintained to assure proper operation in time of emergency. CORRECTIVE ACTION: Submit photos/documentation to the CUPA demonstrating eye wash stations have been properly tested and maintained.

Violation Division: Los Angeles County Fire Department
Violation Program: HW
Violation Source: CERS

Site ID: 416773
Site Name: INGLEWOOD HIGH SCHOOL
Violation Date: 02-20-2018
Citation: HSC 6.5 25123.3(h)(1) - California Health and Safety Code, Chapter 6.5, Section(s) 25123.3(h)(1)

Violation Description: Failure to send hazardous waste offsite for treatment, storage, or disposal within 180 days (or 270 days if waste is transported over 200 miles) for a generator who generates less than 1000 kilogram per month if all of the following conditions are met: (1) The quantity of hazardous waste accumulated onsite never exceeds 6,000 kilograms. (2) The generator complies with the requirements of 40 Code of Federal Regulations section 262.34(d), (e) and (f). (3) The generator does not hold acutely hazardous waste or extremely hazardous waste in an amount greater than one kilogram for more than 90 days.

Violation Notes: Returned to compliance on 07/03/2018. OBSERVATION: Formaldehyde-containing specimens was observed without an accumulation date and a manifest/receipt demonstrating disposal within the past 180 days was not available. CORRECTIVE ACTION: Dispose of dissection specimens and submit a copy of the manifest/receipt to the CUPA.

Violation Division: Los Angeles County Fire Department
Violation Program: HW
Violation Source: CERS

Site ID: 416773
Site Name: INGLEWOOD HIGH SCHOOL

Map ID
Direction
Distance
Elevation

MAP FINDINGS

Site

Database(s)

EDR ID Number
EPA ID Number

INGLEWOOD HIGH SCHOOL (Continued)

1000282334

Violation Date: 11-15-2013
Citation: 22 CCR 12 66262.40(a) - California Code of Regulations, Title 22, Chapter 12, Section(s) 66262.40(a)
Violation Description: Failure to maintain uniform hazardous waste manifest, consolidated manifest, or bills of lading copies for three years.
Violation Notes: Not reported
Violation Division: Los Angeles County Fire Department
Violation Program: HW
Violation Source: CERS

Site ID: 416773
Site Name: INGLEWOOD HIGH SCHOOL
Violation Date: 02-20-2018
Citation: 22 CCR 12 66262.34(f) - California Code of Regulations, Title 22, Chapter 12, Section(s) 66262.34(f)
Violation Description: Failure to properly label hazardous waste accumulation containers and portable tanks with the following requirements: "Hazardous Waste", name and address of the generator, physical and chemical characteristics of the Hazardous Waste, and starting accumulation date.
Violation Notes: Returned to compliance on 07/03/2018. OBSERVATION: Dissection specimen containers were observed without a hazardous waste label. CORRECTIVE ACTION: Submit a photo to the CUPA demonstrating that the container listed above has been properly labeled.
Violation Division: Los Angeles County Fire Department
Violation Program: HW
Violation Source: CERS

Site ID: 416773
Site Name: INGLEWOOD HIGH SCHOOL
Violation Date: 02-20-2018
Citation: 22 CCR 12 66262.40(a) - California Code of Regulations, Title 22, Chapter 12, Section(s) 66262.40(a)
Violation Description: Failure to keep a copy of each properly signed manifest for at least three years from the date the waste was accepted by the initial transporter. The manifest signed at the time the waste was accepted for transport shall be kept until receiving a signed copy from the designated facility which received the waste.
Violation Notes: Returned to compliance on 07/03/2018. OBSERVATION: Uniform Hazardous Waste Manifests or disposal records for school waste were not available at the time of inspection. CORRECTIVE ACTION: Locate a copy of all manifests and submit copies to the CUPA.
Violation Division: Los Angeles County Fire Department
Violation Program: HW
Violation Source: CERS

Evaluation:
Eval General Type: Compliance Evaluation Inspection
Eval Date: 02-20-2018
Violations Found: No
Eval Type: Routine done by local agency
Eval Notes: Anthony Boyd, Custodial Supervisor
Eval Division: Los Angeles County Fire Department
Eval Program: HMRRP
Eval Source: CERS

Eval General Type: Compliance Evaluation Inspection

Map ID
Direction
Distance
Elevation

MAP FINDINGS

Site

Database(s)

EDR ID Number
EPA ID Number

INGLEWOOD HIGH SCHOOL (Continued)

1000282334

Eval Date: 02-20-2018
Violations Found: Yes
Eval Type: Routine done by local agency
Eval Notes: Anthony Boyd, Custodial Supervisor
Eval Division: Los Angeles County Fire Department
Eval Program: HW
Eval Source: CERS

Eval General Type: Compliance Evaluation Inspection
Eval Date: 03-04-2021
Violations Found: No
Eval Type: Routine done by local agency
Eval Notes: Not reported
Eval Division: Los Angeles County Fire Department
Eval Program: HMRRP
Eval Source: CERS

Eval General Type: Compliance Evaluation Inspection
Eval Date: 03-04-2021
Violations Found: No
Eval Type: Routine done by local agency
Eval Notes: Not reported
Eval Division: Los Angeles County Fire Department
Eval Program: HW
Eval Source: CERS

Eval General Type: Other/Unknown
Eval Date: 07-03-2018
Violations Found: No
Eval Type: Other, not routine, done by local agency
Eval Notes: Follow up inspection conducted with plant manager - violations corrected and NOV abated.
Eval Division: Los Angeles County Fire Department
Eval Program: HW
Eval Source: CERS

Eval General Type: Compliance Evaluation Inspection
Eval Date: 11-15-2013
Violations Found: Yes
Eval Type: Routine done by local agency
Eval Notes: Routine inspection was conducted by Amanuel Gebresilasie Consent to do inspection was given by Winona Sluch
Eval Division: Los Angeles County Fire Department
Eval Program: HW
Eval Source: CERS

Coordinates:
Site ID: 416773
Facility Name: INGLEWOOD HIGH SCHOOL
Env Int Type Code: HMBP
Program ID: 10300672
Coord Name: Not reported
Ref Point Type Desc: Center of a facility or station.
Latitude: 33.961290
Longitude: -118.355100

Map ID
Direction
Distance
Elevation

MAP FINDINGS

Site

Database(s)

EDR ID Number
EPA ID Number

INGLEWOOD HIGH SCHOOL (Continued)

1000282334

Affiliation:

Affiliation Type Desc: Facility Mailing Address
Entity Name: Mailing Address
Entity Title: Not reported
Affiliation Address: 416 N. Edgewood Street
Affiliation City: Inglewood
Affiliation State: CA
Affiliation Country: Not reported
Affiliation Zip: 90302
Affiliation Phone: Not reported

Affiliation Type Desc: Identification Signer
Entity Name: LEugenio Villa
Entity Title: Chief, Business Office
Affiliation Address: Not reported
Affiliation City: Not reported
Affiliation State: Not reported
Affiliation Country: Not reported
Affiliation Zip: Not reported
Affiliation Phone: Not reported

Affiliation Type Desc: Legal Owner
Entity Name: Inglewood Unified School District
Entity Title: Not reported
Affiliation Address: 416 N. Edgewood Street
Affiliation City: Inglewood
Affiliation State: CA
Affiliation Country: United States
Affiliation Zip: 90302
Affiliation Phone: (310) 680-4898

Affiliation Type Desc: Operator
Entity Name: Inglewood Unified School District
Entity Title: Not reported
Affiliation Address: Not reported
Affiliation City: Not reported
Affiliation State: Not reported
Affiliation Country: Not reported
Affiliation Zip: Not reported
Affiliation Phone: (310) 680-4898

Affiliation Type Desc: Parent Corporation
Entity Name: Inglewood Unified School District
Entity Title: Not reported
Affiliation Address: Not reported
Affiliation City: Not reported
Affiliation State: Not reported
Affiliation Country: Not reported
Affiliation Zip: Not reported
Affiliation Phone: Not reported

Affiliation Type Desc: Property Owner
Entity Name: Inglewood Unifield School District
Entity Title: Not reported
Affiliation Address: 416 N. Edgewood Street
Affiliation City: Inglewood
Affiliation State: CA

Map ID
Direction
Distance
Elevation

MAP FINDINGS

Site

Database(s)

EDR ID Number
EPA ID Number

INGLEWOOD HIGH SCHOOL (Continued)

1000282334

Affiliation Country: United States
Affiliation Zip: 90302
Affiliation Phone: (310) 680-4898

Affiliation Type Desc: CUPA District
Entity Name: Los Angeles County Fire
Entity Title: Not reported
Affiliation Address: 5825 Rickenbacker Road
Affiliation City: Commerce
Affiliation State: CA
Affiliation Country: Not reported
Affiliation Zip: 90040-3027
Affiliation Phone: (323) 890-4000

Affiliation Type Desc: Document Preparer
Entity Name: Kim Munoz and Carol Nolan
Entity Title: Not reported
Affiliation Address: Not reported
Affiliation City: Not reported
Affiliation State: Not reported
Affiliation Country: Not reported
Affiliation Zip: Not reported
Affiliation Phone: Not reported

Affiliation Type Desc: Environmental Contact
Entity Name: Eugenio Villa
Entity Title: Not reported
Affiliation Address: 416 N. Edgewood Street
Affiliation City: Inglewood
Affiliation State: CA
Affiliation Country: Not reported
Affiliation Zip: 90302
Affiliation Phone: Not reported

HWTS:

Name: INGLEWOOD HIGH SCHOOL
Address: 231 S. GREVILLEA AVENUE
Address 2: Not reported
City,State,Zip: INGLEWOOD, CA 90301
EPA ID: CAC002908903
Inactive Date: 08/04/2017
Create Date: 05/04/2017
Last Act Date: 08/04/2017
Mailing Name: Not reported
Mailing Address: 416 N. EDGEWOOD STREET
Mailing Address 2: Not reported
Mailing City,State,Zip: INGLEWOOD, CA 90302
Owner Name: INGLEWOOD UNIFIED SCHOOL DISTRICT
Owner Address: 416 N. EDGEWOOD STREET
Owner Address 2: Not reported
Owner City,State,Zip: INGLEWOOD, CA 90302
Contact Name: LEONARD HERNANDEZ
Contact Address: 416 N. EDGEWOOD STREET
Contact Address 2: Not reported
City,State,Zip: INGLEWOOD, CA 90302

Map ID
 Direction
 Distance
 Elevation

MAP FINDINGS

Site

Database(s)

EDR ID Number
 EPA ID Number

AM360
SSW
1/8-1/4
0.176 mi.
928 ft.

IUSD INGLEWOOD HIGH SCHOOL
231 S GREVILLEA AVE
INGLEWOOD, CA 90301

RCRA NonGen / NLR

1024858461
CAL000424569

Site 6 of 6 in cluster AM

Relative:
Lower

RCRA NonGen / NLR:

Actual:
121 ft.

Date Form Received by Agency:	2017-01-31 00:00:00.0
Handler Name:	IUSD INGLEWOOD HIGH SCHOOL
Handler Address:	231 S GREVILLEA AVE
Handler City,State,Zip:	INGLEWOOD, CA 90301
EPA ID:	CAL000424569
Contact Name:	LEONARD HERNANDEZ
Contact Address:	416 N EDGEWOOD ST
Contact City,State,Zip:	INGLEWOOD, CA 90302
Contact Telephone:	310-680-4989
Contact Fax:	310-330-9152
Contact Email:	KMUNOZ@INGLEWOOD.K12.CA.US
Contact Title:	Not reported
EPA Region:	09
Land Type:	Not reported
Federal Waste Generator Description:	Not a generator, verified
Non-Notifier:	Not reported
Biennial Report Cycle:	Not reported
Accessibility:	Not reported
Active Site Indicator:	Handler Activities
State District Owner:	Not reported
State District:	Not reported
Mailing Address:	416 N EDGEWOOD ST
Mailing City,State,Zip:	INGLEWOOD, CA 90302
Owner Name:	INGLEWOOD UNIFIED SCHOOL DISTRICT
Owner Type:	Other
Operator Name:	LEONARD HERNANDEZ
Operator Type:	Other
Short-Term Generator Activity:	No
Importer Activity:	No
Mixed Waste Generator:	No
Transporter Activity:	No
Transfer Facility Activity:	No
Recycler Activity with Storage:	No
Small Quantity On-Site Burner Exemption:	No
Smelting Melting and Refining Furnace Exemption:	No
Underground Injection Control:	No
Off-Site Waste Receipt:	No
Universal Waste Indicator:	Yes
Universal Waste Destination Facility:	Yes
Federal Universal Waste:	No
Active Site Fed-Reg Treatment Storage and Disposal Facility:	Not reported
Active Site Converter Treatment storage and Disposal Facility:	Not reported
Active Site State-Reg Treatment Storage and Disposal Facility:	Not reported
Active Site State-Reg Handler:	---
Federal Facility Indicator:	Not reported
Hazardous Secondary Material Indicator:	N
Sub-Part K Indicator:	Not reported
Commercial TSD Indicator:	No
Treatment Storage and Disposal Type:	Not reported
2018 GPRA Permit Baseline:	Not on the Baseline
2018 GPRA Renewals Baseline:	Not on the Baseline
Permit Renewals Workload Universe:	Not reported

Map ID
 Direction
 Distance
 Elevation

MAP FINDINGS

Site

Database(s)

EDR ID Number
 EPA ID Number

IUSD INGLEWOOD HIGH SCHOOL (Continued)

1024858461

Permit Workload Universe:	Not reported
Permit Progress Universe:	Not reported
Post-Closure Workload Universe:	Not reported
Closure Workload Universe:	Not reported
202 GPRA Corrective Action Baseline:	No
Corrective Action Workload Universe:	No
Subject to Corrective Action Universe:	No
Non-TSDFs Where RCRA CA has Been Imposed Universe:	No
TSDFs Potentially Subject to CA Under 3004 (u)/(v) Universe:	No
TSDFs Only Subject to CA under Discretionary Auth Universe:	No
Corrective Action Priority Ranking:	No NCAPS ranking
Environmental Control Indicator:	No
Institutional Control Indicator:	No
Human Exposure Controls Indicator:	N/A
Groundwater Controls Indicator:	N/A
Operating TSDF Universe:	Not reported
Full Enforcement Universe:	Not reported
Significant Non-Complier Universe:	No
Unaddressed Significant Non-Complier Universe:	No
Addressed Significant Non-Complier Universe:	No
Significant Non-Complier With a Compliance Schedule Universe:	No
Financial Assurance Required:	Not reported
Handler Date of Last Change:	2018-09-07 19:35:36.0
Recognized Trader-Importer:	No
Recognized Trader-Exporter:	No
Importer of Spent Lead Acid Batteries:	No
Exporter of Spent Lead Acid Batteries:	No
Recycler Activity Without Storage:	No
Manifest Broker:	No
Sub-Part P Indicator:	No

Handler - Owner Operator:

Owner/Operator Indicator:	Owner
Owner/Operator Name:	INGLEWOOD UNIFIED SCHOOL DISTRICT
Legal Status:	Other
Date Became Current:	Not reported
Date Ended Current:	Not reported
Owner/Operator Address:	401 S INGLEWOOD AVE
Owner/Operator City,State,Zip:	INGLEWOOD, CA 90301
Owner/Operator Telephone:	310-419-2700
Owner/Operator Telephone Ext:	Not reported
Owner/Operator Fax:	Not reported
Owner/Operator Email:	Not reported

Owner/Operator Indicator:	Operator
Owner/Operator Name:	LEONARD HERNANDEZ
Legal Status:	Other
Date Became Current:	Not reported
Date Ended Current:	Not reported
Owner/Operator Address:	416 N EDGEWOOD ST
Owner/Operator City,State,Zip:	INGLEWOOD, CA 90302
Owner/Operator Telephone:	310-680-4989
Owner/Operator Telephone Ext:	Not reported
Owner/Operator Fax:	Not reported
Owner/Operator Email:	Not reported

Map ID
 Direction
 Distance
 Elevation

MAP FINDINGS

Site

Database(s)

EDR ID Number
 EPA ID Number

IUSD INGLEWOOD HIGH SCHOOL (Continued)

1024858461

Historic Generators:

Receive Date:	2017-01-31 00:00:00.0
Handler Name:	IUSD INGLEWOOD HIGH SCHOOL
Federal Waste Generator Description:	Not a generator, verified
State District Owner:	Not reported
Large Quantity Handler of Universal Waste:	No
Recognized Trader Importer:	No
Recognized Trader Exporter:	No
Spent Lead Acid Battery Importer:	No
Spent Lead Acid Battery Exporter:	No
Current Record:	Yes
Non Storage Recycler Activity:	Not reported
Electronic Manifest Broker:	Not reported

List of NAICS Codes and Descriptions:

NAICS Code:	61111
NAICS Description:	ELEMENTARY AND SECONDARY SCHOOLS

Facility Has Received Notices of Violations:

Violations:	No Violations Found
-------------	---------------------

Evaluation Action Summary:

Evaluations:	No Evaluations Found
--------------	----------------------

**AU361
 SE
 1/8-1/4
 0.179 mi.
 945 ft.**

**THE FORUM
 3900 WEST MANCHESTER BLVD
 INGLEWOOD, CA 90306**

**HIST UST S118416066
 N/A**

Site 1 of 8 in cluster AU

**Relative:
 Higher**

HIST UST:

Name:	THE FORUM
Address:	3900 WEST MANCHESTER BLVD
City,State,Zip:	INGLEWOOD, CA 90306
File Number:	000277CD
URL:	http://geotracker.waterboards.ca.gov/ustpdfs/pdf/000277CD.pdf
Region:	Not reported
Facility ID:	Not reported
Facility Type:	Not reported
Other Type:	Not reported
Contact Name:	Not reported
Telephone:	Not reported
Owner Name:	Not reported
Owner Address:	Not reported
Owner City,St,Zip:	Not reported
Total Tanks:	Not reported
Tank Num:	Not reported
Container Num:	Not reported
Year Installed:	Not reported
Tank Capacity:	Not reported
Tank Used for:	Not reported
Type of Fuel:	Not reported
Container Construction Thickness:	Not reported
Leak Detection:	Not reported

Map ID
 Direction
 Distance
 Elevation

MAP FINDINGS

Site

Database(s)

EDR ID Number
 EPA ID Number

THE FORUM (Continued)

S118416066

[Click here for Geo Tracker PDF:](#)

<p>AU362 SE 1/8-1/4 0.179 mi. 945 ft.</p>	<p>MSG FORUM LLC 3900 W MANCHESTER BLVD INGLEWOOD, CA 90305</p> <p>Site 2 of 8 in cluster AU</p>	<p>RCRA NonGen / NLR</p>	<p>1024835598 CAL000377864</p>
<p>Relative: Higher Actual: 156 ft.</p>	<p>RCRA NonGen / NLR: Date Form Received by Agency: 2012-09-05 00:00:00.0 Handler Name: MSG FORUM LLC Handler Address: 3900 W MANCHESTER BLVD Handler City,State,Zip: INGLEWOOD, CA 90305 EPA ID: CAL000377864 Contact Name: DEWEY SANTOS Contact Address: 3900 W MANCHESTER BLVD Contact City,State,Zip: INGLEWOOD, CA 90305 Contact Telephone: 310-330-7361 Contact Fax: Not reported Contact Email: DEWEY.SANTOS@MSG.COM Contact Title: Not reported EPA Region: 09 Land Type: Not reported Federal Waste Generator Description: Not a generator, verified Non-Notifier: Not reported Biennial Report Cycle: Not reported Accessibility: Not reported Active Site Indicator: Handler Activities State District Owner: Not reported State District: Not reported Mailing Address: 3900 W MANCHESTER BLVD Mailing City,State,Zip: INGLEWOOD, CA 90305 Owner Name: MSG FORUM LLC Owner Type: Other Operator Name: DEWEY SANTOS Operator Type: Other Short-Term Generator Activity: No Importer Activity: No Mixed Waste Generator: No Transporter Activity: No Transfer Facility Activity: No Recycler Activity with Storage: No Small Quantity On-Site Burner Exemption: No Smelting Melting and Refining Furnace Exemption: No Underground Injection Control: No Off-Site Waste Receipt: No Universal Waste Indicator: Yes Universal Waste Destination Facility: Yes Federal Universal Waste: No Active Site Fed-Reg Treatment Storage and Disposal Facility: Not reported Active Site Converter Treatment storage and Disposal Facility: Not reported Active Site State-Reg Treatment Storage and Disposal Facility: Not reported Active Site State-Reg Handler: --- Federal Facility Indicator: Not reported Hazardous Secondary Material Indicator: N Sub-Part K Indicator: Not reported Commercial TSD Indicator: No Treatment Storage and Disposal Type: Not reported</p>		

Map ID
 Direction
 Distance
 Elevation

MAP FINDINGS

Site

Database(s)

EDR ID Number
 EPA ID Number

MSG FORUM LLC (Continued)

1024835598

2018 GPRA Permit Baseline:	Not on the Baseline
2018 GPRA Renewals Baseline:	Not on the Baseline
Permit Renewals Workload Universe:	Not reported
Permit Workload Universe:	Not reported
Permit Progress Universe:	Not reported
Post-Closure Workload Universe:	Not reported
Closure Workload Universe:	Not reported
202 GPRA Corrective Action Baseline:	No
Corrective Action Workload Universe:	No
Subject to Corrective Action Universe:	No
Non-TSDFs Where RCRA CA has Been Imposed Universe:	No
TSDFs Potentially Subject to CA Under 3004 (u)/(v) Universe:	No
TSDFs Only Subject to CA under Discretionary Auth Universe:	No
Corrective Action Priority Ranking:	No NCAPS ranking
Environmental Control Indicator:	No
Institutional Control Indicator:	No
Human Exposure Controls Indicator:	N/A
Groundwater Controls Indicator:	N/A
Operating TSDf Universe:	Not reported
Full Enforcement Universe:	Not reported
Significant Non-Complier Universe:	No
Unaddressed Significant Non-Complier Universe:	No
Addressed Significant Non-Complier Universe:	No
Significant Non-Complier With a Compliance Schedule Universe:	No
Financial Assurance Required:	Not reported
Handler Date of Last Change:	2018-09-06 17:01:17.0
Recognized Trader-Importer:	No
Recognized Trader-Exporter:	No
Importer of Spent Lead Acid Batteries:	No
Exporter of Spent Lead Acid Batteries:	No
Recycler Activity Without Storage:	No
Manifest Broker:	No
Sub-Part P Indicator:	No

Handler - Owner Operator:

Owner/Operator Indicator:	Operator
Owner/Operator Name:	DEWEY SANTOS
Legal Status:	Other
Date Became Current:	Not reported
Date Ended Current:	Not reported
Owner/Operator Address:	3900 W MANCHESTER BLVD
Owner/Operator City,State,Zip:	INGLEWOOD, CA 90305
Owner/Operator Telephone:	310-330-7361
Owner/Operator Telephone Ext:	Not reported
Owner/Operator Fax:	Not reported
Owner/Operator Email:	Not reported

Owner/Operator Indicator:	Owner
Owner/Operator Name:	MSG FORUM LLC
Legal Status:	Other
Date Became Current:	Not reported
Date Ended Current:	Not reported
Owner/Operator Address:	2 PENN PLAZA
Owner/Operator City,State,Zip:	NEW YORK, NY 10022
Owner/Operator Telephone:	212-465-6310
Owner/Operator Telephone Ext:	Not reported

Map ID
Direction
Distance
Elevation

MAP FINDINGS

Site

Database(s)

EDR ID Number
EPA ID Number

MSG FORUM LLC (Continued)

1024835598

Owner/Operator Fax: Not reported
Owner/Operator Email: Not reported

Historic Generators:

Receive Date: 2012-09-05 00:00:00.0
Handler Name: MSG FORUM LLC
Federal Waste Generator Description: Not a generator, verified
State District Owner: Not reported
Large Quantity Handler of Universal Waste: No
Recognized Trader Importer: No
Recognized Trader Exporter: No
Spent Lead Acid Battery Importer: No
Spent Lead Acid Battery Exporter: No
Current Record: Yes
Non Storage Recycler Activity: Not reported
Electronic Manifest Broker: Not reported

List of NAICS Codes and Descriptions:

NAICS Code: 71141
NAICS Description: AGENTS AND MANAGERS FOR ARTISTS, ATHLETES, ENTERTAINERS, AND OTHER PUBLIC FIGURES

Facility Has Received Notices of Violations:

Violations: No Violations Found

Evaluation Action Summary:

Evaluations: No Evaluations Found

**AU363
SE
1/8-1/4
0.179 mi.
945 ft.**

**GREAT WESTERN FORUM
3900 MANCHESTER BLVD W
INGLEWOOD, CA 90306
Site 3 of 8 in cluster AU**

**LUST S101617745
CERS HAZ WASTE N/A
SWEEPS UST
CA FID UST
Cortese
EMI
HIST CORTESE
LOS ANGELES CO. HMS
CERS**

**Relative:
Higher**

**Actual:
156 ft.**

LUST:

Name: GREAT WESTERN FORUM
Address: 3900 MANCHESTER BLVD W
City,State,Zip: INGLEWOOD, CA 90306
Lead Agency: LOS ANGELES COUNTY
Case Type: LUST Cleanup Site
Geo Track: http://geotracker.waterboards.ca.gov/profile_report.asp?global_id=T0603704813
Global Id: T0603704813
Latitude: 33.958321
Longitude: -118.341912
Status: Completed - Case Closed
Status Date: 02/23/1998
Case Worker: JOA
RB Case Number: R-09447
Local Agency: LOS ANGELES COUNTY
File Location: Local Agency
Local Case Number: L513004

Map ID
Direction
Distance
Elevation

MAP FINDINGS

Site

Database(s)

EDR ID Number
EPA ID Number

GREAT WESTERN FORUM (Continued)

S101617745

Potential Media Affect: Soil
Potential Contaminants of Concern: Gasoline
Site History: Not reported

LUST:

Global Id: T0603704813
Contact Type: Local Agency Caseworker
Contact Name: JOHN AWUJO
Organization Name: LOS ANGELES COUNTY
Address: 900 S FREMONT AVE
City: ALHAMBRA
Email: jawujo@dpw.lacounty.gov
Phone Number: 6264583507

Global Id: T0603704813
Contact Type: Regional Board Caseworker
Contact Name: YUE RONG
Organization Name: LOS ANGELES RWQCB (REGION 4)
Address: 320 W. 4TH ST., SUITE 200
City: Los Angeles
Email: yrong@waterboards.ca.gov
Phone Number: Not reported

LUST:

Global Id: T0603704813
Action Type: Other
Date: 02/25/1986
Action: Leak Discovery

Global Id: T0603704813
Action Type: Other
Date: 02/25/1986
Action: Leak Stopped

Global Id: T0603704813
Action Type: Other
Date: 02/25/1986
Action: Leak Reported

LUST:

Global Id: T0603704813
Status: Open - Case Begin Date
Status Date: 02/25/1986

Global Id: T0603704813
Status: Completed - Case Closed
Status Date: 02/23/1998

LUST REG 4:

Region: 4
Regional Board: 04
County: Los Angeles
Facility Id: R-09447
Status: Case Closed
Substance: Gasoline

Map ID
Direction
Distance
Elevation

MAP FINDINGS

Site

Database(s)

EDR ID Number
EPA ID Number

GREAT WESTERN FORUM (Continued)

S101617745

Substance Quantity: Not reported
Local Case No: Not reported
Case Type: Soil
Abatement Method Used at the Site: Not reported
Global ID: T0603704813
W Global ID: Not reported
Staff: UNK
Local Agency: 19000
Cross Street: PRAIRIE BLVD.
Enforcement Type: Not reported
Date Leak Discovered: 2/25/1986
Date Leak First Reported: 2/25/1986
Date Leak Record Entered: 12/31/1986
Date Confirmation Began: Not reported
Date Leak Stopped: 2/25/1986
Date Case Last Changed on Database: 2/23/1998
Date the Case was Closed: 2/23/1998
How Leak Discovered: Tank Closure
How Leak Stopped: Not reported
Cause of Leak: UNK
Leak Source: Piping
Operator: COLLINS, ROBERT
Water System: Not reported
Well Name: Not reported
Approx. Dist To Production Well (ft): 3331.297212328908030540545071
Source of Cleanup Funding: Piping
Preliminary Site Assessment Workplan Submitted: Not reported
Preliminary Site Assessment Began: Not reported
Pollution Characterization Began: Not reported
Remediation Plan Submitted: Not reported
Remedial Action Underway: Not reported
Post Remedial Action Monitoring Began: Not reported
Enforcement Action Date: Not reported
Historical Max MTBE Date: Not reported
Hist Max MTBE Conc in Groundwater: Not reported
Hist Max MTBE Conc in Soil: Not reported
Significant Interim Remedial Action Taken: Not reported
GW Qualifier: Not reported
Soil Qualifier: Not reported
Organization: Not reported
Owner Contact: Not reported
Responsible Party: GREAT WESTERN FORUM
RP Address: P.O. BOX 10, INGLEWOOD, CA 90306
Program: LUST
Lat/Long: 33.9601486 / -1
Local Agency Staff: Not reported
Beneficial Use: Not reported
Priority: Not reported
Cleanup Fund Id: Not reported
Suspended: Not reported
Assigned Name: Not reported
Summary: OLD CASE #000241

CERS HAZ WASTE:

Name: THE FORUM
Address: 3900 W MANCHESTER BLVD
City,State,Zip: INGLEWOOD, CA 90305

Map ID
Direction
Distance
Elevation

MAP FINDINGS

Site

Database(s)

EDR ID Number
EPA ID Number

GREAT WESTERN FORUM (Continued)

S101617745

Site ID: 403721
CERS ID: 10268716
CERS Description: Hazardous Waste Generator

SWEEPS UST:

Name: THE FORUM
Address: 3900 W MANCHESTER BLVD
City: INGLEWOOD
Status: Active
Comp Number: 9447
Number: 9
Board Of Equalization: 44-008420
Referral Date: 06-30-89
Action Date: Not reported
Created Date: 06-30-89
Owner Tank Id: Not reported
SWRCB Tank Id: 19-000-009447-000001
Tank Status: A
Capacity: Not reported
Active Date: 06-30-89
Tank Use: UNKNOWN
STG: W
Content: Not reported
Number Of Tanks: 1

CA FID UST:

Facility ID: 19009825
Regulated By: UTNKA
Regulated ID: 00017298
Cortese Code: Not reported
SIC Code: Not reported
Facility Phone: 8180000000
Mail To: Not reported
Mailing Address: BOX
Mailing Address 2: Not reported
Mailing City,St,Zip: INGLEWOOD
Contact: Not reported
Contact Phone: Not reported
DUNs Number: Not reported
NPDES Number: Not reported
EPA ID: Not reported
Comments: Not reported
Status: Active

CORTESE:

Name: GREAT WESTERN FORUM
Address: 3900 MANCHESTER BLVD W
City,State,Zip: INGLEWOOD, CA 90306
Region: CORTESE
Envirostor Id: Not reported
Global ID: T0603704813
Site/Facility Type: LUST CLEANUP SITE
Cleanup Status: COMPLETED - CASE CLOSED
Status Date: Not reported
Site Code: Not reported
Latitude: Not reported

Map ID
Direction
Distance
Elevation

MAP FINDINGS

Site

Database(s)

EDR ID Number
EPA ID Number

GREAT WESTERN FORUM (Continued)

S101617745

Longitude: Not reported
Owner: Not reported
Enf Type: Not reported
Swat R: Not reported
Flag: active
Order No: Not reported
Waste Discharge System No: Not reported
Effective Date: Not reported
Region 2: Not reported
WID Id: Not reported
Solid Waste Id No: Not reported
Waste Management Uit Name: Not reported
File Name: Active Open

EMI:

Name: CALIFORNIA SPORTS/GREAT WESTER
Address: 3900 W MANCHESTER BL
City,State,Zip: INGLEWOOD, CA 90306
Year: 1990
County Code: 19
Air Basin: SC
Facility ID: 36363
Air District Name: SC
SIC Code: 7941
Air District Name: SOUTH COAST AQMD
Community Health Air Pollution Info System: Not reported
Consolidated Emission Reporting Rule: Not reported
Total Organic Hydrocarbon Gases Tons/Yr: 6
Reactive Organic Gases Tons/Yr: 2
Carbon Monoxide Emissions Tons/Yr: 2
NOX - Oxides of Nitrogen Tons/Yr: 11
SOX - Oxides of Sulphur Tons/Yr: 0
Particulate Matter Tons/Yr: 0
Part. Matter 10 Micrometers and Smlr Tons/Yr:0

Name: CALIFORNIA SPORTS INC/GREAT WE
Address: 3900 W MANCHESTER BL
City,State,Zip: INGLEWOOD, CA 90306
Year: 1993
County Code: 19
Air Basin: SC
Facility ID: 36363
Air District Name: SC
SIC Code: 7941
Air District Name: SOUTH COAST AQMD
Community Health Air Pollution Info System: Not reported
Consolidated Emission Reporting Rule: Not reported
Total Organic Hydrocarbon Gases Tons/Yr: 4
Reactive Organic Gases Tons/Yr: 1
Carbon Monoxide Emissions Tons/Yr: 1
NOX - Oxides of Nitrogen Tons/Yr: 8
SOX - Oxides of Sulphur Tons/Yr: 0
Particulate Matter Tons/Yr: 0
Part. Matter 10 Micrometers and Smlr Tons/Yr:0

Name: CALIFORNIA SPORTS INC/GREAT WE
Address: 3900 W MANCHESTER BL

Map ID
Direction
Distance
Elevation

MAP FINDINGS

Site

Database(s)

EDR ID Number
EPA ID Number

GREAT WESTERN FORUM (Continued)

S101617745

City,State,Zip: INGLEWOOD, CA 90306
Year: 1995
County Code: 19
Air Basin: SC
Facility ID: 36363
Air District Name: SC
SIC Code: 7941
Air District Name: SOUTH COAST AQMD
Community Health Air Pollution Info System: Not reported
Consolidated Emission Reporting Rule: Not reported
Total Organic Hydrocarbon Gases Tons/Yr: 4
Reactive Organic Gases Tons/Yr: 1
Carbon Monoxide Emissions Tons/Yr: 1
NOX - Oxides of Nitrogen Tons/Yr: 8
SOX - Oxides of Sulphur Tons/Yr: 0
Particulate Matter Tons/Yr: 0
Part. Matter 10 Micrometers and Smllr Tons/Yr:0

Name: CALIFORNIA SPORTS INC/GREAT WE
Address: 3900 W MANCHESTER BLVD
City,State,Zip: INGLEWOOD, CA 90306
Year: 1996
County Code: 19
Air Basin: SC
Facility ID: 36363
Air District Name: SC
SIC Code: 7941
Air District Name: SOUTH COAST AQMD
Community Health Air Pollution Info System: Not reported
Consolidated Emission Reporting Rule: Not reported
Total Organic Hydrocarbon Gases Tons/Yr: 7
Reactive Organic Gases Tons/Yr: 1
Carbon Monoxide Emissions Tons/Yr: 1
NOX - Oxides of Nitrogen Tons/Yr: 6
SOX - Oxides of Sulphur Tons/Yr: 0
Particulate Matter Tons/Yr: 0
Part. Matter 10 Micrometers and Smllr Tons/Yr:0

Name: CALIF SPORTS INC/GREAT WESTERN
Address: 3900 W MANCHESTER BL
City,State,Zip: INGLEWOOD, CA 90306
Year: 1997
County Code: 19
Air Basin: SC
Facility ID: 36363
Air District Name: SC
SIC Code: 7941
Air District Name: SOUTH COAST AQMD
Community Health Air Pollution Info System: Not reported
Consolidated Emission Reporting Rule: Not reported
Total Organic Hydrocarbon Gases Tons/Yr: 10
Reactive Organic Gases Tons/Yr: 2
Carbon Monoxide Emissions Tons/Yr: 1
NOX - Oxides of Nitrogen Tons/Yr: 5
SOX - Oxides of Sulphur Tons/Yr: 0
Particulate Matter Tons/Yr: 0
Part. Matter 10 Micrometers and Smllr Tons/Yr:0

Map ID
Direction
Distance
Elevation

MAP FINDINGS

Site

Database(s)

EDR ID Number
EPA ID Number

GREAT WESTERN FORUM (Continued)

S101617745

Name: CALIF SPORTS INC/GREAT WESTERN
Address: 3900 W MANCHESTER BL
City,State,Zip: INGLEWOOD, CA 90306
Year: 1998
County Code: 19
Air Basin: SC
Facility ID: 36363
Air District Name: SC
SIC Code: 7941
Air District Name: SOUTH COAST AQMD
Community Health Air Pollution Info System: Not reported
Consolidated Emission Reporting Rule: Not reported
Total Organic Hydrocarbon Gases Tons/Yr: 13
Reactive Organic Gases Tons/Yr: 2
Carbon Monoxide Emissions Tons/Yr: 1
NOX - Oxides of Nitrogen Tons/Yr: 5
SOX - Oxides of Sulphur Tons/Yr: 0
Particulate Matter Tons/Yr: 0
Part. Matter 10 Micrometers and Smlr Tons/Yr:0

Name: CALIF SPORTS INC/GREAT WESTERN
Address: 3900 W MANCHESTER BL
City,State,Zip: INGLEWOOD, CA 90306
Year: 1999
County Code: 19
Air Basin: SC
Facility ID: 36363
Air District Name: SC
SIC Code: 7941
Air District Name: SOUTH COAST AQMD
Community Health Air Pollution Info System: Not reported
Consolidated Emission Reporting Rule: Not reported
Total Organic Hydrocarbon Gases Tons/Yr: 10
Reactive Organic Gases Tons/Yr: 2
Carbon Monoxide Emissions Tons/Yr: 1
NOX - Oxides of Nitrogen Tons/Yr: 5
SOX - Oxides of Sulphur Tons/Yr: 0
Particulate Matter Tons/Yr: 0
Part. Matter 10 Micrometers and Smlr Tons/Yr:0

Name: CALIF SPORTS INC/GREAT WESTERN
Address: 3900 W MANCHESTER BL
City,State,Zip: INGLEWOOD, CA 90306
Year: 2000
County Code: 19
Air Basin: SC
Facility ID: 36363
Air District Name: SC
SIC Code: 7941
Air District Name: SOUTH COAST AQMD
Community Health Air Pollution Info System: Not reported
Consolidated Emission Reporting Rule: Not reported
Total Organic Hydrocarbon Gases Tons/Yr: 10
Reactive Organic Gases Tons/Yr: 2
Carbon Monoxide Emissions Tons/Yr: 1
NOX - Oxides of Nitrogen Tons/Yr: 5
SOX - Oxides of Sulphur Tons/Yr: 0

Map ID
Direction
Distance
Elevation

MAP FINDINGS

Site

Database(s)

EDR ID Number
EPA ID Number

GREAT WESTERN FORUM (Continued)

S101617745

Particulate Matter Tons/Yr: 0
Part. Matter 10 Micrometers and Smlr Tons/Yr:0

Name: CALIF SPORTS INC/GREAT WESTERN
Address: 3900 W MANCHESTER BL
City,State,Zip: INGLEWOOD, CA 90306
Year: 2001
County Code: 19
Air Basin: SC
Facility ID: 36363
Air District Name: SC
SIC Code: 7941
Air District Name: SOUTH COAST AQMD
Community Health Air Pollution Info System: Not reported
Consolidated Emission Reporting Rule: Not reported
Total Organic Hydrocarbon Gases Tons/Yr: 10
Reactive Organic Gases Tons/Yr: 2
Carbon Monoxide Emissions Tons/Yr: 1
NOX - Oxides of Nitrogen Tons/Yr: 5
SOX - Oxides of Sulphur Tons/Yr: 0
Particulate Matter Tons/Yr: 0
Part. Matter 10 Micrometers and Smlr Tons/Yr:0

HIST CORTESE:

edr_fname: GREAT WESTERN FORUM
edr_fadd1: 3900 MANCHESTER
City,State,Zip: INGLEWOOD, CA
Region: CORTESE
Facility County Code: 19
Reg By: LTNKA
Reg Id: R-09447

LOS ANGELES CO. HMS:

Name: THE FORUM
Address: 3900 W MANCHESTER BLVD
City,State,Zip: INGLEWOOD, CA 903052227
Region: LA
Permit Category: Not reported
Facility Id: 009620-037928
Facility Type: Not reported
Facility Status: OPEN
Area: 2E
Permit Number: Not reported
Permit Status: Not reported

Name: THE FORUM
Address: 3900 W MANCHESTER BLVD
City,State,Zip: INGLEWOOD, CA 903052227
Region: LA
Permit Category: T
Facility Id: 009620-038886
Facility Type: 0
Facility Status: Removed
Area: 2E
Permit Number: 000377173
Permit Status: Removed

Map ID
Direction
Distance
Elevation

MAP FINDINGS

Site

Database(s)

EDR ID Number
EPA ID Number

GREAT WESTERN FORUM (Continued)

S101617745

CERS:

Name: GREAT WESTERN FORUM
Address: 3900 MANCHESTER BLVD W
City,State,Zip: INGLEWOOD, CA 90306
Site ID: 212816
CERS ID: T0603704813
CERS Description: Leaking Underground Storage Tank Cleanup Site

Affiliation:

Affiliation Type Desc: Regional Board Caseworker
Entity Name: YUE RONG - LOS ANGELES RWQCB (REGION 4)
Entity Title: Not reported
Affiliation Address: 320 W. 4TH ST., SUITE 200
Affiliation City: Los Angeles
Affiliation State: CA
Affiliation Country: Not reported
Affiliation Zip: Not reported
Affiliation Phone: Not reported

Affiliation Type Desc: Local Agency Caseworker
Entity Name: JOHN AWUJO - LOS ANGELES COUNTY
Entity Title: Not reported
Affiliation Address: 900 S FREMONT AVE
Affiliation City: ALHAMBRA
Affiliation State: CA
Affiliation Country: Not reported
Affiliation Zip: Not reported
Affiliation Phone: 6264583507

Name: CALIF SPORTS INC/GREAT WESTERN
Address: 3900 W MANCHESTER BL
City,State,Zip: INGLEWOOD, CA 90305-2200
Site ID: 456777
CERS ID: 110001174149
CERS Description: US EPA Air Emission Inventory System (EIS)

Name: THE FORUM
Address: 3900 W MANCHESTER BLVD
City,State,Zip: INGLEWOOD, CA 90305
Site ID: 403721
CERS ID: 10268716
CERS Description: Chemical Storage Facilities

Violations:

Site ID: 403721
Site Name: THE FORUM
Violation Date: 02-08-2017
Citation: 22 CCR 12 66262.12 - California Code of Regulations, Title 22, Chapter 12, Section(s) 66262.12
Violation Description: Failure to obtain an Identification Number prior to treating, storing, disposing of, transporting or offering for transportation any hazardous waste.
Violation Notes: Returned to compliance on 12/21/2017. OBSERVATION: This facilityG s EPA ID number is inactive. A hazardous waste generator shall not treat, store, dispose of, transport or offer for transportation, hazardous waste without an EPA ID number. CORRECTIVE ACTION: Immediately contact DTSC and reactivate your EPA ID number and submit

Map ID
Direction
Distance
Elevation

MAP FINDINGS

Site

Database(s)

EDR ID Number
EPA ID Number

GREAT WESTERN FORUM (Continued)

S101617745

evidence to the CUPA.
Violation Division: Los Angeles County Fire Department
Violation Program: HW
Violation Source: CERS

Evaluation:
Eval General Type: Compliance Evaluation Inspection
Eval Date: 02-08-2017
Violations Found: No
Eval Type: Routine done by local agency
Eval Notes: Dewey Santos, Chief Engineer
Eval Division: Los Angeles County Fire Department
Eval Program: HMRRP
Eval Source: CERS

Eval General Type: Compliance Evaluation Inspection
Eval Date: 02-08-2017
Violations Found: Yes
Eval Type: Routine done by local agency
Eval Notes: Dewey Santos, Chief Engineer
Eval Division: Los Angeles County Fire Department
Eval Program: HW
Eval Source: CERS

Eval General Type: Compliance Evaluation Inspection
Eval Date: 09-15-2020
Violations Found: No
Eval Type: Routine done by local agency
Eval Notes: Dewey Santos, Chief Building Engineer
Eval Division: Los Angeles County Fire Department
Eval Program: HMRRP
Eval Source: CERS

Eval General Type: Compliance Evaluation Inspection
Eval Date: 09-15-2020
Violations Found: No
Eval Type: Routine done by local agency
Eval Notes: Dewey Santos, Chief Building Engineer
Eval Division: Los Angeles County Fire Department
Eval Program: HW
Eval Source: CERS

Eval General Type: Other/Unknown
Eval Date: 12-21-2017
Violations Found: No
Eval Type: Other, not routine, done by local agency
Eval Notes: Follow up review conducted in HWTS - CAL000377864 active
Eval Division: Los Angeles County Fire Department
Eval Program: HW
Eval Source: CERS

Coordinates:
Site ID: 403721
Facility Name: THE FORUM
Env Int Type Code: HMBP
Program ID: 10268716

Map ID
Direction
Distance
Elevation

MAP FINDINGS

Site

Database(s)

EDR ID Number
EPA ID Number

GREAT WESTERN FORUM (Continued)

S101617745

Coord Name: Not reported
Ref Point Type Desc: Center of a facility or station.
Latitude: 33.958300
Longitude: -118.341870

Affiliation:

Affiliation Type Desc: Identification Signer
Entity Name: Dewey Santos
Entity Title: Chief Building Engineer
Affiliation Address: Not reported
Affiliation City: Not reported
Affiliation State: Not reported
Affiliation Country: Not reported
Affiliation Zip: Not reported
Affiliation Phone: Not reported

Affiliation Type Desc: Document Preparer
Entity Name: Dewey Santos
Entity Title: Not reported
Affiliation Address: Not reported
Affiliation City: Not reported
Affiliation State: Not reported
Affiliation Country: Not reported
Affiliation Zip: Not reported
Affiliation Phone: Not reported

Affiliation Type Desc: Environmental Contact
Entity Name: Dewey Santos
Entity Title: Not reported
Affiliation Address: 3900 W Manchester Blvd
Affiliation City: Inglewood
Affiliation State: CA
Affiliation Country: Not reported
Affiliation Zip: 90305
Affiliation Phone: Not reported

Affiliation Type Desc: Facility Mailing Address
Entity Name: Mailing Address
Entity Title: Not reported
Affiliation Address: 3900 W Manchester Blvd
Affiliation City: Inglewood
Affiliation State: CA
Affiliation Country: Not reported
Affiliation Zip: 90305
Affiliation Phone: Not reported

Affiliation Type Desc: Legal Owner
Entity Name: FORUM ENTERTAINMENT LLC
Entity Title: Not reported
Affiliation Address: 3900 W MANCHESTER BLVD
Affiliation City: INGLEWOOD
Affiliation State: CA
Affiliation Country: United States
Affiliation Zip: 90305
Affiliation Phone: (310) 330-7361

Affiliation Type Desc: CUPA District

Map ID
Direction
Distance
Elevation

MAP FINDINGS

Site

Database(s)

EDR ID Number
EPA ID Number

GREAT WESTERN FORUM (Continued)

S101617745

Entity Name: Los Angeles County Fire
Entity Title: Not reported
Affiliation Address: 5825 Rickenbacker Road
Affiliation City: Commerce
Affiliation State: CA
Affiliation Country: Not reported
Affiliation Zip: 90040-3027
Affiliation Phone: (323) 890-4000

Affiliation Type Desc: Operator
Entity Name: FORUM ENTERTAINMENT LLC
Entity Title: Not reported
Affiliation Address: Not reported
Affiliation City: Not reported
Affiliation State: Not reported
Affiliation Country: Not reported
Affiliation Zip: Not reported
Affiliation Phone: (310) 330-7361

Affiliation Type Desc: Parent Corporation
Entity Name: FORUM ENTERTAINMENT LLC
Entity Title: Not reported
Affiliation Address: Not reported
Affiliation City: Not reported
Affiliation State: Not reported
Affiliation Country: Not reported
Affiliation Zip: Not reported
Affiliation Phone: Not reported

**AU364
SE
1/8-1/4
0.179 mi.
945 ft.**

**THE FORUM
3900 MANCHESTER BLVD, WEST
INGLEWOOD, CA 90305**

**LUST S108723557
Cortese N/A
CERS**

Site 4 of 8 in cluster AU

**Relative:
Higher**

LUST:

**Actual:
156 ft.**

Name: THE FORUM
Address: 3900 MANCHESTER BLVD, WEST
City,State,Zip: INGLEWOOD, CA 90305-2227
Lead Agency: LOS ANGELES RWQCB (REGION 4)
Case Type: LUST Cleanup Site
Geo Track: http://geotracker.waterboards.ca.gov/profile_report.asp?global_id=T0603737709
Global Id: T0603737709
Latitude: 33.958212
Longitude: -118.341957
Status: Completed - Case Closed
Status Date: 07/15/2013
Case Worker: CET
RB Case Number: R-09447A
Local Agency: LOS ANGELES COUNTY
File Location: Regional Board
Local Case Number: 038886
Potential Media Affect: Aquifer used for drinking water supply
Potential Contaminants of Concern: Gasoline, MTBE / TBA / Other Fuel Oxygenates, Tetrachloroethylene (PCE)
Site History: Not reported

Map ID
Direction
Distance
Elevation

MAP FINDINGS

Site

Database(s)

EDR ID Number
EPA ID Number

THE FORUM (Continued)

S108723557

LUST:

Global Id: T0603737709
Contact Type: Regional Board Caseworker
Contact Name: CHANDRA TYLER
Organization Name: LOS ANGELES RWQCB (REGION 4)
Address: Not reported
City: R4 UNKNOWN
Email: cetyler@waterboards.ca.gov
Phone Number: Not reported

Global Id: T0603737709
Contact Type: Local Agency Caseworker
Contact Name: MANUEL R REGALADO
Organization Name: LOS ANGELES COUNTY
Address: 900 S. FREMONT AVE.
City: ALHAMBRA
Email: mregalad@dpw.lacounty.gov
Phone Number: Not reported

Global Id: T0603737709
Contact Type: Local Agency Caseworker
Contact Name: RANI IYER
Organization Name: LOS ANGELES COUNTY
Address: 900 S. FREMONT AVE.
City: ALHAMBRA
Email: riyer@dpw.lacounty.gov
Phone Number: Not reported

LUST:

Global Id: T0603737709
Action Type: REMEDIATION
Date: 09/01/1986
Action: Excavation

Global Id: T0603737709
Action Type: RESPONSE
Date: 11/15/2007
Action: Other Report / Document

Global Id: T0603737709
Action Type: RESPONSE
Date: 02/01/2008
Action: Soil and Water Investigation Workplan

Global Id: T0603737709
Action Type: RESPONSE
Date: 05/30/2008
Action: Soil and Water Investigation Report

Global Id: T0603737709
Action Type: ENFORCEMENT
Date: 12/06/2007
Action: Staff Letter

Global Id: T0603737709
Action Type: Other

Map ID
Direction
Distance
Elevation

MAP FINDINGS

Site

Database(s)

EDR ID Number
EPA ID Number

THE FORUM (Continued)

S108723557

Date: 03/18/2004
Action: Leak Discovery

Global Id: T0603737709
Action Type: RESPONSE
Date: 10/15/2008
Action: Soil and Water Investigation Workplan

Global Id: T0603737709
Action Type: ENFORCEMENT
Date: 09/16/2008
Action: Notice to Comply

Global Id: T0603737709
Action Type: ENFORCEMENT
Date: 09/11/2008
Action: Staff Letter

Global Id: T0603737709
Action Type: ENFORCEMENT
Date: 09/12/2007
Action: Staff Letter

Global Id: T0603737709
Action Type: ENFORCEMENT
Date: 02/01/2008
Action: Staff Letter

Global Id: T0603737709
Action Type: RESPONSE
Date: 11/15/2008
Action: Soil and Water Investigation Report

Global Id: T0603737709
Action Type: ENFORCEMENT
Date: 06/13/2008
Action: Staff Letter

Global Id: T0603737709
Action Type: ENFORCEMENT
Date: 07/15/2013
Action: Closure/No Further Action Letter

Global Id: T0603737709
Action Type: ENFORCEMENT
Date: 05/07/2013
Action: Notification - Preclosure

Global Id: T0603737709
Action Type: Other
Date: 06/16/2004
Action: Leak Reported

LUST:

Global Id: T0603737709
Status: Open - Case Begin Date
Status Date: 03/18/2004

Map ID
Direction
Distance
Elevation

MAP FINDINGS

Site

Database(s)

EDR ID Number
EPA ID Number

THE FORUM (Continued)

S108723557

Global Id: T0603737709
Status: Open - Site Assessment
Status Date: 06/16/2004

Global Id: T0603737709
Status: Open - Site Assessment
Status Date: 12/06/2007

Global Id: T0603737709
Status: Open - Eligible for Closure
Status Date: 01/10/2013

Global Id: T0603737709
Status: Completed - Case Closed
Status Date: 07/15/2013

CORTESE:

Name: THE FORUM
Address: 3900 MANCHESTER BLVD, WEST
City,State,Zip: INGLEWOOD, CA
Region: CORTESE
Envirostor Id: Not reported
Global ID: T0603737709
Site/Facility Type: LUST CLEANUP SITE
Cleanup Status: COMPLETED - CASE CLOSED
Status Date: Not reported
Site Code: Not reported
Latitude: Not reported
Longitude: Not reported
Owner: Not reported
Enf Type: Not reported
Swat R: Not reported
Flag: active
Order No: Not reported
Waste Discharge System No: Not reported
Effective Date: Not reported
Region 2: Not reported
WID Id: Not reported
Solid Waste Id No: Not reported
Waste Management Uit Name: Not reported
File Name: Active Open

CERS:

Name: THE FORUM
Address: 3900 MANCHESTER BLVD, WEST
City,State,Zip: INGLEWOOD, CA 90305-2227
Site ID: 160740
CERS ID: T0603737709
CERS Description: Leaking Underground Storage Tank Cleanup Site

Affiliation:

Affiliation Type Desc: Local Agency Caseworker
Entity Name: MANUEL R REGALADO - LOS ANGELES COUNTY
Entity Title: Not reported
Affiliation Address: 900 S. FREMONT AVE.
Affiliation City: ALHAMBRA

Map ID
 Direction
 Distance
 Elevation

MAP FINDINGS

Site

Database(s)

EDR ID Number
 EPA ID Number

THE FORUM (Continued)

S108723557

Affiliation State: CA
 Affiliation Country: Not reported
 Affiliation Zip: Not reported
 Affiliation Phone: Not reported

Affiliation Type Desc: Regional Board Caseworker
 Entity Name: CHANDRA TYLER - LOS ANGELES RWQCB (REGION 4)
 Entity Title: Not reported
 Affiliation Address: Not reported
 Affiliation City: R4 UNKNOWN
 Affiliation State: CA
 Affiliation Country: Not reported
 Affiliation Zip: Not reported
 Affiliation Phone: Not reported

Affiliation Type Desc: Local Agency Caseworker
 Entity Name: RANI IYER - LOS ANGELES COUNTY
 Entity Title: Not reported
 Affiliation Address: 900 S. FREMONT AVE.
 Affiliation City: ALHAMBRA
 Affiliation State: CA
 Affiliation Country: Not reported
 Affiliation Zip: Not reported
 Affiliation Phone: Not reported

**AU365
 SE
 1/8-1/4
 0.179 mi.
 945 ft.**

**THE FORUM
 3900 WEST MANCHESTER
 INGLEWOOD, CA 90306
 Site 5 of 8 in cluster AU**

**HIST UST S118416067
 N/A**

**Relative:
 Higher
 Actual:
 156 ft.**

HIST UST:
 Name: THE FORUM
 Address: 3900 WEST MANCHESTER
 City,State,Zip: INGLEWOOD, CA 90306
 File Number: 00027130
 URL: <http://geotracker.waterboards.ca.gov/ustpdfs/pdf/00027130.pdf>
 Region: Not reported
 Facility ID: Not reported
 Facility Type: Not reported
 Other Type: Not reported
 Contact Name: Not reported
 Telephone: Not reported
 Owner Name: Not reported
 Owner Address: Not reported
 Owner City,St,Zip: Not reported
 Total Tanks: Not reported

Tank Num: Not reported
 Container Num: Not reported
 Year Installed: Not reported
 Tank Capacity: Not reported
 Tank Used for: Not reported
 Type of Fuel: Not reported
 Container Construction Thickness: Not reported
 Leak Detection: Not reported

Map ID
Direction
Distance
Elevation

MAP FINDINGS

Site

Database(s)

EDR ID Number
EPA ID Number

THE FORUM (Continued)

S118416067

[Click here for Geo Tracker PDF:](#)

AU366
SE
1/8-1/4
0.179 mi.
945 ft.

THE FORUM
3900 W MANCHESTER BLVD
INGLEWOOD, CA 90306
Site 6 of 8 in cluster AU

HIST UST **U001563907**
N/A

Relative:
Higher
Actual:
156 ft.

HIST UST:
Name: THE FORUM
Address: 3900 W MANCHESTER BLVD
City,State,Zip: INGLEWOOD, CA 90306
File Number: Not reported
URL: Not reported
Region: STATE
Facility ID: 00000063662
Facility Type: Other
Other Type: RETAIL SALES
Contact Name: Not reported
Telephone: 2134193119
Owner Name: DR. JERRY H. BUSS DBA CALIFORN
Owner Address: 3900 WEST MANCHESTER BLVD.
Owner City,St,Zip: INGLEWOOD, CA 90306
Total Tanks: 0002

Tank Num: 001
Container Num: 3427013
Year Installed: 1973
Tank Capacity: 00001000
Tank Used for: PRODUCT
Type of Fuel: UNLEADED
Container Construction Thickness: Not reported
Leak Detection: None

Tank Num: 002
Container Num: TBA
Year Installed: 1985
Tank Capacity: 00001000
Tank Used for: PRODUCT
Type of Fuel: UNLEADED
Container Construction Thickness: Not reported
Leak Detection: Sensor Instrument

AU367
SE
1/8-1/4
0.179 mi.
945 ft.

GREAT WESTERN FORUM
3900 W MANCHESTER BLVD
INGLEWOOD, CA 90306
Site 7 of 8 in cluster AU

UST **U003776323**
LOS ANGELES CO. HMS **N/A**

Relative:
Higher
Actual:
156 ft.

UST:
Name: GREAT WESTERN FORUM
Address: 3900 W MANCHESTER BLVD
City,State,Zip: INGLEWOOD, CA 90306
Facility ID: 9447
Permitting Agency: LOS ANGELES COUNTY
Latitude: 33.9595717

Map ID
Direction
Distance
Elevation

MAP FINDINGS

Site

Database(s)

EDR ID Number
EPA ID Number

GREAT WESTERN FORUM (Continued)

U003776323

Longitude: -118.3404899

LOS ANGELES CO. HMS:

Name: GREAT WESTERN FORUM
Address: 3900 W MANCHESTER BLVD
City,State,Zip: INGLEWOOD, CA 903052227
Region: LA
Permit Category: T
Facility Id: 009620-009447
Facility Type: 0
Facility Status: Closed
Area: 2E
Permit Number: 00000538T
Permit Status: Closed

AU368
SE
1/8-1/4
0.179 mi.
945 ft.

THE FORUM
3900 W MANCHESTER BLVD
INGLEWOOD, CA 90306

HIST UST **U001563906**
N/A

Site 8 of 8 in cluster AU

Relative:
Higher
Actual:
156 ft.

HIST UST:

Name: THE FORUM
Address: 3900 W MANCHESTER BLVD
City,State,Zip: INGLEWOOD, CA 90306
File Number: Not reported
URL: Not reported
Region: STATE
Facility ID: 00000017298
Facility Type: Gas Station
Other Type: Not reported
Contact Name: Not reported
Telephone: 2134193100
Owner Name: JERRY BUSS
Owner Address: 3900 WEST MANCHESTER
Owner City,St,Zip: INGLEWOOD, CA 90306
Total Tanks: 0002

Tank Num: 001
Container Num: 1
Year Installed: 1967
Tank Capacity: 00001000
Tank Used for: PRODUCT
Type of Fuel: PREMIUM
Container Construction Thickness: Not reported
Leak Detection: None

Tank Num: 002
Container Num: 2
Year Installed: Not reported
Tank Capacity: 00001000
Tank Used for: PRODUCT
Type of Fuel: UNLEADED
Container Construction Thickness: Not reported
Leak Detection: None

Map ID
 Direction
 Distance
 Elevation

MAP FINDINGS

Site

Database(s)

EDR ID Number
 EPA ID Number

369 **DORISTINE B BARBEE TR AND DORISTINE B BARBEE** **RCRA NonGen / NLR** **1026472094**
East **544 ST JOHN PL.**
1/8-1/4 **INGLEWOOD, CA 90301**
0.181 mi.
954 ft.

Relative:
Higher
Actual:
162 ft.

RCRA NonGen / NLR:
 Date Form Received by Agency: 2020-08-04 00:00:00.0
 Handler Name: DORISTINE B BARBEE TR AND DORISTINE B BARBEE
 Handler Address: 544 ST JOHN PL.
 Handler City,State,Zip: INGLEWOOD, CA 90301
 EPA ID: CAC003077708
 Contact Name: JOE LIERAS
 Contact Address: 544 ST JOHN PL.
 Contact City,State,Zip: INGLEWOOD, CA 90301
 Contact Telephone: 714-713-4098
 Contact Fax: Not reported
 Contact Email: FAVILA@BURNS-ENVIRO.COM
 Contact Title: Not reported
 EPA Region: 09
 Land Type: Not reported
 Federal Waste Generator Description: Not a generator, verified
 Non-Notifier: Not reported
 Biennial Report Cycle: Not reported
 Accessibility: Not reported
 Active Site Indicator: Not reported
 State District Owner: Not reported
 State District: Not reported
 Mailing Address: 544 ST JOHN PL.
 Mailing City,State,Zip: INGLEWOOD, CA 90301
 Owner Name: DORISTINE B BARBEE TR AND DORISTINE
 Owner Type: Other
 Operator Name: JOE LIERAS
 Operator Type: Other
 Short-Term Generator Activity: No
 Importer Activity: No
 Mixed Waste Generator: No
 Transporter Activity: No
 Transfer Facility Activity: No
 Recycler Activity with Storage: No
 Small Quantity On-Site Burner Exemption: No
 Smelting Melting and Refining Furnace Exemption: No
 Underground Injection Control: No
 Off-Site Waste Receipt: No
 Universal Waste Indicator: No
 Universal Waste Destination Facility: No
 Federal Universal Waste: No
 Active Site Fed-Reg Treatment Storage and Disposal Facility: Not reported
 Active Site Converter Treatment storage and Disposal Facility: Not reported
 Active Site State-Reg Treatment Storage and Disposal Facility: Not reported
 Active Site State-Reg Handler: ---
 Federal Facility Indicator: Not reported
 Hazardous Secondary Material Indicator: N
 Sub-Part K Indicator: Not reported
 Commercial TSD Indicator: No
 Treatment Storage and Disposal Type: Not reported
 2018 GPRA Permit Baseline: Not on the Baseline
 2018 GPRA Renewals Baseline: Not on the Baseline
 Permit Renewals Workload Universe: Not reported

Map ID
 Direction
 Distance
 Elevation

MAP FINDINGS

Site

Database(s)

EDR ID Number
 EPA ID Number

DORISTINE B BARBEE TR AND DORISTINE B BARBEE (Continued)

1026472094

Permit Workload Universe:	Not reported
Permit Progress Universe:	Not reported
Post-Closure Workload Universe:	Not reported
Closure Workload Universe:	Not reported
202 GPRA Corrective Action Baseline:	No
Corrective Action Workload Universe:	No
Subject to Corrective Action Universe:	No
Non-TSDFs Where RCRA CA has Been Imposed Universe:	No
TSDFs Potentially Subject to CA Under 3004 (u)/(v) Universe:	No
TSDFs Only Subject to CA under Discretionary Auth Universe:	No
Corrective Action Priority Ranking:	No NCAPS ranking
Environmental Control Indicator:	No
Institutional Control Indicator:	No
Human Exposure Controls Indicator:	N/A
Groundwater Controls Indicator:	N/A
Operating TSDF Universe:	Not reported
Full Enforcement Universe:	Not reported
Significant Non-Complier Universe:	No
Unaddressed Significant Non-Complier Universe:	No
Addressed Significant Non-Complier Universe:	No
Significant Non-Complier With a Compliance Schedule Universe:	No
Financial Assurance Required:	Not reported
Handler Date of Last Change:	2020-08-14 15:10:01.0
Recognized Trader-Importer:	No
Recognized Trader-Exporter:	No
Importer of Spent Lead Acid Batteries:	No
Exporter of Spent Lead Acid Batteries:	No
Recycler Activity Without Storage:	No
Manifest Broker:	No
Sub-Part P Indicator:	No

Handler - Owner Operator:

Owner/Operator Indicator:	Operator
Owner/Operator Name:	JOE LIERAS
Legal Status:	Other
Date Became Current:	Not reported
Date Ended Current:	Not reported
Owner/Operator Address:	544 ST JOHN PL.
Owner/Operator City,State,Zip:	INGLEWOOD, CA 90301
Owner/Operator Telephone:	714-713-4098
Owner/Operator Telephone Ext:	Not reported
Owner/Operator Fax:	Not reported
Owner/Operator Email:	Not reported

Owner/Operator Indicator:	Owner
Owner/Operator Name:	DORISTINE B BARBEE TR AND DORISTINE
Legal Status:	Other
Date Became Current:	Not reported
Date Ended Current:	Not reported
Owner/Operator Address:	544 ST JOHN PL.
Owner/Operator City,State,Zip:	INGLEWOOD, CA 90301
Owner/Operator Telephone:	714-713-4098
Owner/Operator Telephone Ext:	Not reported
Owner/Operator Fax:	Not reported
Owner/Operator Email:	Not reported

Map ID
Direction
Distance
Elevation

MAP FINDINGS

Site

Database(s)

EDR ID Number
EPA ID Number

DORISTINE B BARBEE TR AND DORISTINE B BARBEE (Continued)

1026472094

Historic Generators:

Receive Date: 2020-08-04 00:00:00.0
Handler Name: DORISTINE B BARBEE TR AND DORISTINE B BARBEE
Federal Waste Generator Description: Not a generator, verified
State District Owner: Not reported
Large Quantity Handler of Universal Waste: No
Recognized Trader Importer: No
Recognized Trader Exporter: No
Spent Lead Acid Battery Importer: No
Spent Lead Acid Battery Exporter: No
Current Record: Yes
Non Storage Recycler Activity: Not reported
Electronic Manifest Broker: Not reported

List of NAICS Codes and Descriptions:

NAICS Code: 56299
NAICS Description: ALL OTHER WASTE MANAGEMENT SERVICES

Facility Has Received Notices of Violations:

Violations: No Violations Found

Evaluation Action Summary:

Evaluations: No Evaluations Found

AV370
NNE
1/8-1/4
0.183 mi.
967 ft.

AL SCHRIVNER AUTO
375 E BEACH AVE
INGLEWOOD, CA 90302
Site 1 of 2 in cluster AV

RCRA-SQG 1004678171
FINDS CAR000105817
ECHO

Relative:
Lower

RCRA-SQG:

Date Form Received by Agency: 2001-09-13 00:00:00.0
Handler Name: AL SCHRIVNER AUTO
Handler Address: 375 E BEACH AVE
Handler City,State,Zip: INGLEWOOD, CA 90302
EPA ID: CAR000105817
Contact Name: AL SCHRIVNER
Contact Address: 375 E BEACH AVE
Contact City,State,Zip: INGLEWOOD, CA 90302
Contact Telephone: 310-674-5469
Contact Fax: Not reported
Contact Email: Not reported
Contact Title: Not reported
EPA Region: 09
Land Type: Private
Federal Waste Generator Description: Small Quantity Generator
Non-Notifier: Not reported
Biennial Report Cycle: Not reported
Accessibility: Not reported
Active Site Indicator: Handler Activities
State District Owner: Not reported
State District: Not reported
Mailing Address: 375 E BEACH AVE
Mailing City,State,Zip: INGLEWOOD, CA 90302
Owner Name: AL SCHRIVNER

Actual:
129 ft.

Map ID
 Direction
 Distance
 Elevation

MAP FINDINGS

Site

Database(s)

EDR ID Number
 EPA ID Number

AL SCHRIVNER AUTO (Continued)

1004678171

Owner Type:	Private
Operator Name:	Not reported
Operator Type:	Not reported
Short-Term Generator Activity:	No
Importer Activity:	No
Mixed Waste Generator:	No
Transporter Activity:	No
Transfer Facility Activity:	No
Recycler Activity with Storage:	No
Small Quantity On-Site Burner Exemption:	No
Smelting Melting and Refining Furnace Exemption:	No
Underground Injection Control:	No
Off-Site Waste Receipt:	No
Universal Waste Indicator:	No
Universal Waste Destination Facility:	No
Federal Universal Waste:	No
Active Site Fed-Reg Treatment Storage and Disposal Facility:	Not reported
Active Site Converter Treatment storage and Disposal Facility:	Not reported
Active Site State-Reg Treatment Storage and Disposal Facility:	Not reported
Active Site State-Reg Handler:	---
Federal Facility Indicator:	Not reported
Hazardous Secondary Material Indicator:	NN
Sub-Part K Indicator:	Not reported
Commercial TSD Indicator:	No
Treatment Storage and Disposal Type:	Not reported
2018 GPRA Permit Baseline:	Not on the Baseline
2018 GPRA Renewals Baseline:	Not on the Baseline
Permit Renewals Workload Universe:	Not reported
Permit Workload Universe:	Not reported
Permit Progress Universe:	Not reported
Post-Closure Workload Universe:	Not reported
Closure Workload Universe:	Not reported
202 GPRA Corrective Action Baseline:	No
Corrective Action Workload Universe:	No
Subject to Corrective Action Universe:	No
Non-TSDs Where RCRA CA has Been Imposed Universe:	No
TSDs Potentially Subject to CA Under 3004 (u)/(v) Universe:	No
TSDs Only Subject to CA under Discretionary Auth Universe:	No
Corrective Action Priority Ranking:	No NCAPS ranking
Environmental Control Indicator:	No
Institutional Control Indicator:	No
Human Exposure Controls Indicator:	N/A
Groundwater Controls Indicator:	N/A
Operating TSD Universe:	Not reported
Full Enforcement Universe:	Not reported
Significant Non-Complier Universe:	No
Unaddressed Significant Non-Complier Universe:	No
Addressed Significant Non-Complier Universe:	No
Significant Non-Complier With a Compliance Schedule Universe:	No
Financial Assurance Required:	Not reported
Handler Date of Last Change:	2002-10-07 16:36:12.0
Recognized Trader-Importer:	No
Recognized Trader-Exporter:	No
Importer of Spent Lead Acid Batteries:	No
Exporter of Spent Lead Acid Batteries:	No
Recycler Activity Without Storage:	Not reported
Manifest Broker:	Not reported

Map ID
Direction
Distance
Elevation

MAP FINDINGS

Site

Database(s)

EDR ID Number
EPA ID Number

AL SCHRIVNER AUTO (Continued)

1004678171

Sub-Part P Indicator: No

Hazardous Waste Summary:

Waste Code: D000
Waste Description: Not Defined

Waste Code: D018
Waste Description: BENZENE

Waste Code: D039
Waste Description: TETRACHLOROETHYLENE

Waste Code: D040
Waste Description: TRICHLOROETHYLENE

Handler - Owner Operator:

Owner/Operator Indicator: Owner
Owner/Operator Name: AL SCHRIVNER
Legal Status: Private
Date Became Current: Not reported
Date Ended Current: Not reported
Owner/Operator Address: 375 E BEACH AVE
Owner/Operator City,State,Zip: INGLEWOOD, CA 90302
Owner/Operator Telephone: 310-674-5469
Owner/Operator Telephone Ext: Not reported
Owner/Operator Fax: Not reported
Owner/Operator Email: Not reported

Historic Generators:

Receive Date: 2001-09-13 00:00:00.0
Handler Name: AL SCHRIVNER AUTO
Federal Waste Generator Description: Small Quantity Generator
State District Owner: Not reported
Large Quantity Handler of Universal Waste: No
Recognized Trader Importer: No
Recognized Trader Exporter: No
Spent Lead Acid Battery Importer: No
Spent Lead Acid Battery Exporter: No
Current Record: Yes
Non Storage Recycler Activity: Not reported
Electronic Manifest Broker: Not reported

List of NAICS Codes and Descriptions:

NAICS Codes: No NAICS Codes Found

Facility Has Received Notices of Violations:

Violations: No Violations Found

Evaluation Action Summary:

Evaluations: No Evaluations Found

Map ID
 Direction
 Distance
 Elevation

MAP FINDINGS

Site

Database(s)

EDR ID Number
 EPA ID Number

AL SCHRIVNER AUTO (Continued)

1004678171

FINDS:

Registry ID: 110012189032

Click Here:

Environmental Interest/Information System:

California Hazardous Waste Tracking System - Datamart (HWTS-DATAMART) provides California with information on hazardous waste shipments for generators, transporters, and treatment, storage, and disposal facilities.

RCRAInfo is a national information system that supports the Resource Conservation and Recovery Act (RCRA) program through the tracking of events and activities related to facilities that generate, transport, and treat, store, or dispose of hazardous waste. RCRAInfo allows RCRA program staff to track the notification, permit, compliance, and corrective action activities required under RCRA.

[Click this hyperlink](#) while viewing on your computer to access additional FINDS: detail in the EDR Site Report.

ECHO:

Envid: 1004678171
 Registry ID: 110012189032
 DFR URL: <http://echo.epa.gov/detailed-facility-report?fid=110012189032>
 Name: AL SCHRIVNER AUTO
 Address: 375 E BEACH AVE
 City,State,Zip: INGLEWOOD, CA 90302

**AV371
 NE
 1/8-1/4
 0.184 mi.
 974 ft.**

**CRITICAL INNOVATIONS LLC
 392 E. BEACH AVE
 INGLEWOOD, CA 90302**

RCRA NonGen / NLR

**1026050171
 CAC003056996**

Site 2 of 2 in cluster AV

**Relative:
 Lower
 Actual:
 131 ft.**

RCRA NonGen / NLR:
 Date Form Received by Agency: 2020-02-21 00:00:00.0
 Handler Name: CRITICAL INNOVATIONS LLC
 Handler Address: 392 E. BEACH AVE
 Handler City,State,Zip: INGLEWOOD, CA 90302
 EPA ID: CAC003056996
 Contact Name: OLIVER BUCHANAN
 Contact Address: 392 E. BEACH AVE
 Contact City,State,Zip: INGLEWOOD, CA 90302
 Contact Telephone: 862-812-5502
 Contact Fax: Not reported
 Contact Email: OBUCHANAN@CRITICALINNOVATIONS.COM
 Contact Title: Not reported
 EPA Region: 09
 Land Type: Not reported
 Federal Waste Generator Description: Not a generator, verified
 Non-Notifier: Not reported
 Biennial Report Cycle: Not reported
 Accessibility: Not reported
 Active Site Indicator: Not reported
 State District Owner: Not reported
 State District: Not reported
 Mailing Address: 392 E. BEACH AVE
 Mailing City,State,Zip: INGLEWOOD, CA 90302

Map ID
 Direction
 Distance
 Elevation

MAP FINDINGS

Site

Database(s)

EDR ID Number
 EPA ID Number

CRITICAL INNOVATIONS LLC (Continued)

1026050171

Owner Name:	ROSS DONALDSON
Owner Type:	Other
Operator Name:	OLIVER BUCHANAN
Operator Type:	Other
Short-Term Generator Activity:	No
Importer Activity:	No
Mixed Waste Generator:	No
Transporter Activity:	No
Transfer Facility Activity:	No
Recycler Activity with Storage:	No
Small Quantity On-Site Burner Exemption:	No
Smelting Melting and Refining Furnace Exemption:	No
Underground Injection Control:	No
Off-Site Waste Receipt:	No
Universal Waste Indicator:	No
Universal Waste Destination Facility:	No
Federal Universal Waste:	No
Active Site Fed-Reg Treatment Storage and Disposal Facility:	Not reported
Active Site Converter Treatment storage and Disposal Facility:	Not reported
Active Site State-Reg Treatment Storage and Disposal Facility:	Not reported
Active Site State-Reg Handler:	---
Federal Facility Indicator:	Not reported
Hazardous Secondary Material Indicator:	N
Sub-Part K Indicator:	Not reported
Commercial TSD Indicator:	No
Treatment Storage and Disposal Type:	Not reported
2018 GPRA Permit Baseline:	Not on the Baseline
2018 GPRA Renewals Baseline:	Not on the Baseline
Permit Renewals Workload Universe:	Not reported
Permit Workload Universe:	Not reported
Permit Progress Universe:	Not reported
Post-Closure Workload Universe:	Not reported
Closure Workload Universe:	Not reported
202 GPRA Corrective Action Baseline:	No
Corrective Action Workload Universe:	No
Subject to Corrective Action Universe:	No
Non-TSDFs Where RCRA CA has Been Imposed Universe:	No
TSDFs Potentially Subject to CA Under 3004 (u)/(v) Universe:	No
TSDFs Only Subject to CA under Discretionary Auth Universe:	No
Corrective Action Priority Ranking:	No NCAPS ranking
Environmental Control Indicator:	No
Institutional Control Indicator:	No
Human Exposure Controls Indicator:	N/A
Groundwater Controls Indicator:	N/A
Operating TSDF Universe:	Not reported
Full Enforcement Universe:	Not reported
Significant Non-Complier Universe:	No
Unaddressed Significant Non-Complier Universe:	No
Addressed Significant Non-Complier Universe:	No
Significant Non-Complier With a Compliance Schedule Universe:	No
Financial Assurance Required:	Not reported
Handler Date of Last Change:	2020-03-06 18:11:04.0
Recognized Trader-Importer:	No
Recognized Trader-Exporter:	No
Importer of Spent Lead Acid Batteries:	No
Exporter of Spent Lead Acid Batteries:	No
Recycler Activity Without Storage:	No

Map ID
Direction
Distance
Elevation

MAP FINDINGS

Site

Database(s)

EDR ID Number
EPA ID Number

CRITICAL INNOVATIONS LLC (Continued)

1026050171

Manifest Broker: No
Sub-Part P Indicator: No

Handler - Owner Operator:

Owner/Operator Indicator: Owner
Owner/Operator Name: ROSS DONALDSON
Legal Status: Other
Date Became Current: Not reported
Date Ended Current: Not reported
Owner/Operator Address: 392 E. BEACH AVE
Owner/Operator City,State,Zip: INGLEWOOD, CA 90302
Owner/Operator Telephone: 424-679-6705
Owner/Operator Telephone Ext: Not reported
Owner/Operator Fax: Not reported
Owner/Operator Email: Not reported

Owner/Operator Indicator: Operator
Owner/Operator Name: OLIVER BUCHANAN
Legal Status: Other
Date Became Current: Not reported
Date Ended Current: Not reported
Owner/Operator Address: 392 E. BEACH AVE
Owner/Operator City,State,Zip: INGLEWOOD, CA 90302
Owner/Operator Telephone: 862-812-5502
Owner/Operator Telephone Ext: Not reported
Owner/Operator Fax: Not reported
Owner/Operator Email: Not reported

Historic Generators:

Receive Date: 2020-02-21 00:00:00.0
Handler Name: CRITICAL INNOVATIONS LLC
Federal Waste Generator Description: Not a generator, verified
State District Owner: Not reported
Large Quantity Handler of Universal Waste: No
Recognized Trader Importer: No
Recognized Trader Exporter: No
Spent Lead Acid Battery Importer: No
Spent Lead Acid Battery Exporter: No
Current Record: Yes
Non Storage Recycler Activity: Not reported
Electronic Manifest Broker: Not reported

List of NAICS Codes and Descriptions:

NAICS Code: 541714
NAICS Description: RESEARCH AND DEVELOPMENT IN BIOTECHNOLOGY (EXCEPT NANOBIOTECHNOLOGY

Facility Has Received Notices of Violations:

Violations: No Violations Found

Evaluation Action Summary:

Evaluations: No Evaluations Found

Map ID
Direction
Distance
Elevation

MAP FINDINGS

Site

Database(s)

EDR ID Number
EPA ID Number

AW372
South
1/8-1/4
0.191 mi.
1009 ft.

CENTINELA HOSPITAL MEDICAL CTR
555 E HARDY ST
INGLEWOOD, CA 90301
Site 1 of 3 in cluster AW

CERS HAZ WASTE
CERS TANKS
LOS ANGELES CO. HMS
CERS

S113743952
N/A

Relative:
Lower
Actual:
109 ft.

CERS HAZ WASTE:
Name: CENTINELA HOSPITAL MEDICAL CTR
Address: 555 E HARDY ST
City,State,Zip: INGLEWOOD, CA 90301
Site ID: 104088
CERS ID: 10267624
CERS Description: Hazardous Waste Generator

CERS TANKS:
Name: CENTINELA HOSPITAL MEDICAL CTR
Address: 555 E HARDY ST
City,State,Zip: INGLEWOOD, CA 90301
Site ID: 104088
CERS ID: 10267624
CERS Description: Underground Storage Tank

LOS ANGELES CO. HMS:
Name: CENTINELA HOSPITAL MEDICAL CTR
Address: 555 E HARDY ST
City,State,Zip: INGLEWOOD, CA 903014011
Region: LA
Permit Category: T
Facility Id: 012724-040429
Facility Type: 0
Facility Status: Permit
Area: 2E
Permit Number: 000456179
Permit Status: Permit

CERS:
Name: CENTINELA HOSPITAL MEDICAL CTR
Address: 555 E HARDY ST
City,State,Zip: INGLEWOOD, CA 90301
Site ID: 104088
CERS ID: 10267624
CERS Description: Chemical Storage Facilities

Violations:
Site ID: 104088
Site Name: CENTINELA HOSPITAL MEDICAL CTR
Violation Date: 12-07-2018
Citation: 23 CCR 16 2712(f) - California Code of Regulations, Title 23, Chapter 16, Section(s) 2712(f)
Violation Description: Failure to implement the corrections specified in the inspection report within 30 days of receiving an inspection report from either the UPA or special inspector.
Violation Notes: Not reported
Violation Division: Los Angeles County Department of Public Works
Violation Program: UST
Violation Source: CERS
Site ID: 104088

Map ID
Direction
Distance
Elevation

MAP FINDINGS

Site

Database(s)

EDR ID Number
EPA ID Number

CENTINELA HOSPITAL MEDICAL CTR (Continued)

S113743952

Site Name: CENTINELA HOSPITAL MEDICAL CTR
Violation Date: 12-01-2017
Citation: 23 CCR 16 2712(i) - California Code of Regulations, Title 23, Chapter 16, Section(s) 2712(i)
Violation Description: Failure to have current UST Monitoring Plan available on site.
Violation Notes: Not reported
Violation Division: Los Angeles County Department of Public Works
Violation Program: UST
Violation Source: CERS

Site ID: 104088
Site Name: CENTINELA HOSPITAL MEDICAL CTR
Violation Date: 12-03-2015
Citation: 23 CCR 16 2711(a)(8) - California Code of Regulations, Title 23, Chapter 16, Section(s) 2711(a)(8)
Violation Description: Failure to submit as-built plans for the location and orientation of the tanks and appurtenant piping systems for new installations and/or with the permit application.
Violation Notes: Not reported
Violation Division: Los Angeles County Department of Public Works
Violation Program: UST
Violation Source: CERS

Site ID: 104088
Site Name: CENTINELA HOSPITAL MEDICAL CTR
Violation Date: 06-02-2016
Citation: HSC 6.95 25508(a)(1) - California Health and Safety Code, Chapter 6.95, Section(s) 25508(a)(1)
Violation Description: Failure to complete and electronically submit a site map with all required content.
Violation Notes: Returned to compliance on 12/11/2017. OBSERVATION: The annotated site map submitted to the CUPA does not include evacuation staging area(s) and emergency response equipment (fire extinguishers). CORRECTIVE ACTION: Revise the annotated Site Map to include all required content and submit electronically in the California Environmental Reporting System (CERS).
Violation Division: Los Angeles County Fire Department
Violation Program: HMRRP
Violation Source: CERS

Site ID: 104088
Site Name: CENTINELA HOSPITAL MEDICAL CTR
Violation Date: 12-12-2014
Citation: 23 CCR 16 2715 - California Code of Regulations, Title 23, Chapter 16, Section(s) 2715
Violation Description: Failure to comply with one or more of the designated operator monthly inspection requirements: failed to inspect the monthly alarm history report; attach a copy of the alarm history; failed to inspect for the presence of liquid or debris in the spill container/spill bucket and under dispenser containment; failed to inspect the under dispenser containment to ensure that monitoring equipment is placed in the proper position; failure to inspect for liquid or debris in the containment sump where an alarm occurred or for which there is no record of a service visit; or failure to check that all testing and maintenance has been completed and documented.
Violation Notes: Returned to compliance on 04/28/2015.
Violation Division: Los Angeles County Department of Public Works

Map ID
Direction
Distance
Elevation

MAP FINDINGS

Site

Database(s)

EDR ID Number
EPA ID Number

CENTINELA HOSPITAL MEDICAL CTR (Continued)

S113743952

Violation Program: UST
Violation Source: CERS

Site ID: 104088
Site Name: CENTINELA HOSPITAL MEDICAL CTR
Violation Date: 12-12-2014
Citation: 23 CCR 16 2711(a)(8) - California Code of Regulations, Title 23, Chapter 16, Section(s) 2711(a)(8)
Violation Description: Failure to submit as-built plans for the location and orientation of the tanks and appurtenant piping systems for new installations and/or with the permit application.
Violation Notes: Not reported
Violation Division: Los Angeles County Department of Public Works
Violation Program: UST
Violation Source: CERS

Site ID: 104088
Site Name: CENTINELA HOSPITAL MEDICAL CTR
Violation Date: 12-12-2014
Citation: 23 CCR 16 2644.1(a)(4) - California Code of Regulations, Title 23, Chapter 16, Section(s) 2644.1(a)(4)
Violation Description: Failure to notify the CUPA the prescribed number of hours prior to testing.
Violation Notes: Returned to compliance on 04/28/2015.
Violation Division: Los Angeles County Department of Public Works
Violation Program: UST
Violation Source: CERS

Site ID: 104088
Site Name: CENTINELA HOSPITAL MEDICAL CTR
Violation Date: 12-27-2019
Citation: 23 CCR 16 2641(h) - California Code of Regulations, Title 23, Chapter 16, Section(s) 2641(h)
Violation Description: Failure to have an approved UST Monitoring Plan.
Violation Notes: CERS CORRECTS-TANK/INFO&PLOT&MONITOR PLANS;AS BUILT PLANS;RESUBMIT 111419MONITORCERT-LLD CERT FORM NEED;SUBMIT WKORDERS LLD&A/V ALARM SUBMIT CERS CORRECTIONS;SUBMIT AS BULIT PLANS;RESUBMIT MONITORCERT 111419W/LLD FORM;SUBMIT WORK ORDERS LLD INSTALL&A/V ALRM INSTALL
Violation Division: Los Angeles County Department of Public Works
Violation Program: UST
Violation Source: CERS

Site ID: 104088
Site Name: CENTINELA HOSPITAL MEDICAL CTR
Violation Date: 12-01-2017
Citation: 23 CCR 16 2711(a)(8) - California Code of Regulations, Title 23, Chapter 16, Section(s) 2711(a)(8)
Violation Description: Failure to submit or maintain a current facility plot plan.
Violation Notes: Not reported
Violation Division: Los Angeles County Department of Public Works
Violation Program: UST
Violation Source: CERS

Site ID: 104088
Site Name: CENTINELA HOSPITAL MEDICAL CTR
Violation Date: 12-07-2018
Citation: 23 CCR 16 2636(f)(2) - California Code of Regulations, Title 23,

Map ID
Direction
Distance
Elevation

MAP FINDINGS

Site

Database(s)

EDR ID Number
EPA ID Number

CENTINELA HOSPITAL MEDICAL CTR (Continued)

S113743952

Violation Description: Chapter 16, Section(s) 2636(f)(2)
Failure of the functional line leak detector (LLD) monitoring pressurized piping to meet one or more of the following requirements: Monitored at least hourly with the capability of detecting a release of 3.0 gallons per hour leak at 10 pounds per square inch and restrict or shut off the flow of product through the piping when a leak is detected.

Violation Notes: Not reported
Violation Division: Los Angeles County Department of Public Works
Violation Program: UST
Violation Source: CERS

Site ID: 104088
Site Name: CENTINELA HOSPITAL MEDICAL CTR
Violation Date: 12-07-2018
Citation: 23 CCR 16 2712(i) - California Code of Regulations, Title 23, Chapter 16, Section(s) 2712(i)

Violation Description: Failure to have current UST Monitoring Plan available on site.
Violation Notes: Not reported
Violation Division: Los Angeles County Department of Public Works
Violation Program: UST
Violation Source: CERS

Site ID: 104088
Site Name: CENTINELA HOSPITAL MEDICAL CTR
Violation Date: 12-09-2016
Citation: 23 CCR 16 2638(d) - California Code of Regulations, Title 23, Chapter 16, Section(s) 2638(d)

Violation Description: Failure to submit the Annual Monitoring System Certification Form to the CUPA within 30 days of completion of the test.

Violation Notes: Not reported
Violation Division: Los Angeles County Department of Public Works
Violation Program: UST
Violation Source: CERS

Site ID: 104088
Site Name: CENTINELA HOSPITAL MEDICAL CTR
Violation Date: 12-09-2016
Citation: 23 CCR 16 2715(i) - California Code of Regulations, Title 23, Chapter 16, Section(s) 2715(i)

Violation Description: Failure to have a properly qualified service technician test leak detection equipment as required every 12 months (vapor, pressure, hydrostatic (VPH) system, sensors, line-leak detectors (LLD), automatic tank gauge (ATG), etc.).

Violation Notes: Not reported
Violation Division: Los Angeles County Department of Public Works
Violation Program: UST
Violation Source: CERS

Site ID: 104088
Site Name: CENTINELA HOSPITAL MEDICAL CTR
Violation Date: 12-09-2016
Citation: 23 CCR 6.7 25284, 25286 - California Code of Regulations, Title 23, Chapter 6.7, Section(s) 25284, 25286

Violation Description: Failure to submit a complete and accurate application for a permit to operate a UST, or for renewal of the permit.

Violation Notes: Not reported

Map ID
Direction
Distance
Elevation

MAP FINDINGS

Site

Database(s)

EDR ID Number
EPA ID Number

CENTINELA HOSPITAL MEDICAL CTR (Continued)

S113743952

Violation Division: Los Angeles County Department of Public Works
Violation Program: UST
Violation Source: CERS

Site ID: 104088
Site Name: CENTINELA HOSPITAL MEDICAL CTR
Violation Date: 12-07-2018
Citation: 23 CCR 16 2712(b)(1)(G) - California Code of Regulations, Title 23, Chapter 16, Section(s) 2712(b)(1)(G)
Violation Description: Failure to comply with one or more of the following overfill prevention equipment requirements: Alert the transfer operator when the tank is 90 percent full by restricting the flow into the tank or triggering an audible and visual alarm; or Restrict delivery of flow to the tank at least 30 minutes before the tank overfills, provided the restriction occurs when the tank is filled to no more than 95 percent of capacity; and activate an audible alarm at least five minutes before the tank overfills; or Provide positive shut-off of flow to the tank when the tank is filled to no more than 95 percent of capacity; or Provide positive shut-off of flow to the tank so that none of the fittings located on the top of the tank are exposed to product due to overfilling. Install/retrofit overfill prevention equipment that does not use flow restrictors on vent piping to meet overfill prevention equipment requirements when the overfill prevention equipment is installed, repaired, or replaced on and after October 1,- 2018. For USTs installed before October 1, 2018, perform an inspection by October 13, 2018 and every 36 months thereafter. For USTs installed on and after October- 1,- 2018, perform an inspection at installation and every 36 months thereafter. Inspected within 30 days after a repair to the overfill prevention equipment. Inspected using an applicable manufacturer guidelines, industry codes, engineering standards, or a method approved by a professional engineer. Inspected by a certified UST service technician. Maintain records of overfill prevention equipment inspection for 36 months.
Violation Notes: Not reported

Violation Division: Los Angeles County Department of Public Works
Violation Program: UST
Violation Source: CERS

Site ID: 104088
Site Name: CENTINELA HOSPITAL MEDICAL CTR
Violation Date: 12-09-2016
Citation: HSC 6.75 25299.30-25299.34 - California Health and Safety Code, Chapter 6.75, Section(s) 25299.30-25299.34

Violation Description: Failure to submit and maintain complete and current Certification of Financial Responsibility or other mechanism of financial assurance.

Violation Notes: Not reported
Violation Division: Los Angeles County Department of Public Works
Violation Program: UST
Violation Source: CERS

Site ID: 104088
Site Name: CENTINELA HOSPITAL MEDICAL CTR
Violation Date: 12-09-2016
Citation: 23 CCR 16 2712(i) - California Code of Regulations, Title 23, Chapter 16, Section(s) 2712(i)

Violation Description: Failure to have a UST Monitoring Plan available on site.
Violation Notes: Not reported

Map ID
Direction
Distance
Elevation

MAP FINDINGS

Site

Database(s)

EDR ID Number
EPA ID Number

CENTINELA HOSPITAL MEDICAL CTR (Continued)

S113743952

Violation Division: Los Angeles County Department of Public Works
Violation Program: UST
Violation Source: CERS

Site ID: 104088
Site Name: CENTINELA HOSPITAL MEDICAL CTR
Violation Date: 12-01-2017
Citation: 23 CCR 16 2641(h) - California Code of Regulations, Title 23, Chapter 16, Section(s) 2641(h)

Violation Description: Failure to have an approved UST Monitoring Plan.
Violation Notes: Not reported
Violation Division: Los Angeles County Department of Public Works
Violation Program: UST
Violation Source: CERS

Site ID: 104088
Site Name: CENTINELA HOSPITAL MEDICAL CTR
Violation Date: 12-03-2015
Citation: HSC 6.7 25281.5(b)(3) - California Health and Safety Code, Chapter 6.7, Section(s) 25281.5(b)(3)

Violation Description: Failure to conduct daily visual inspections each time the tank is operated, but not less than monthly, and maintain a log of inspection results for review of the CUPA.

Violation Notes: Not reported
Violation Division: Los Angeles County Department of Public Works
Violation Program: UST
Violation Source: CERS

Site ID: 104088
Site Name: CENTINELA HOSPITAL MEDICAL CTR
Violation Date: 12-27-2019
Citation: 23 CCR 16 2712(f) - California Code of Regulations, Title 23, Chapter 16, Section(s) 2712(f)

Violation Description: Failure to implement the corrections specified in the inspection report within 30 days of receiving an inspection report from either the UPA or special inspector.

Violation Notes: CERS CORRECTS-TANK/INFO&PLOT&MONITOR PLANS;AS BUILT PLANS;RESUBMIT 111419MONITORCERT-LLD CERT FORM NEED;SUBMIT WKORDERS LLD&A/V ALARM SUBMIT CERS CORRECTIONS;SUBMIT AS BULIT PLANS;RESUBMIT MONITORCERT 111419W/LLD FORM;SUBMIT WORK ORDERS LLD INSTALL&A/V ALRM INSTALL

Violation Division: Los Angeles County Department of Public Works
Violation Program: UST
Violation Source: CERS

Site ID: 104088
Site Name: CENTINELA HOSPITAL MEDICAL CTR
Violation Date: 12-01-2017
Citation: HSC 6.7 25284, 25286 - California Health and Safety Code, Chapter 6.7, Section(s) 25284, 25286

Violation Description: Failure to submit a complete and accurate application for a permit to operate a UST, or for renewal of the permit.

Violation Notes: Not reported
Violation Division: Los Angeles County Department of Public Works
Violation Program: UST
Violation Source: CERS

Site ID: 104088

Map ID
Direction
Distance
Elevation

MAP FINDINGS

Site

Database(s)

EDR ID Number
EPA ID Number

CENTINELA HOSPITAL MEDICAL CTR (Continued)

S113743952

Site Name: CENTINELA HOSPITAL MEDICAL CTR
Violation Date: 12-27-2019
Citation: HSC 6.7 25293 - California Health and Safety Code, Chapter 6.7, Section(s) 25293
Violation Description: Failure to maintain UST records in sufficient detail to enable the UPA to determine whether the UST systems are in compliance.
Violation Notes: CERS CORRECTS-TANK/INFO&PLOT&MONITOR PLANS;AS BUILT PLANS;RESUBMIT 111419MONITORCERT-LLD CERT FORM NEED;SUBMIT WKORDERS LLD&A/V ALARM SUBMIT CERS CORRECTIONS;SUBMIT AS BULIT PLANS;RESUBMIT MONITORCERT 111419W/LLD FORM;SUBMIT WORK ORDERS LLD INSTALL&A/V ALRM INSTALL
Violation Division: Los Angeles County Department of Public Works
Violation Program: UST
Violation Source: CERS

Site ID: 104088
Site Name: CENTINELA HOSPITAL MEDICAL CTR
Violation Date: 12-12-2014
Citation: 23 CCR 16 2638 - California Code of Regulations, Title 23, Chapter 16, Section(s) 2638
Violation Description: Failure to test leak detection equipment as required every 12 months (VPH, sensor, LLD, ATG, etc.) and/or submit monitoring system certification to the CUPA within 30 days of completion of the test
Violation Notes: Returned to compliance on 11/30/2015.
Violation Division: Los Angeles County Department of Public Works
Violation Program: UST
Violation Source: CERS

Site ID: 104088
Site Name: CENTINELA HOSPITAL MEDICAL CTR
Violation Date: 12-12-2014
Citation: HSC 6.7 25292(e) - California Health and Safety Code, Chapter 6.7, Section(s) 25292(e)
Violation Description: Failure to maintain secondary containment, as evidenced by failure of secondary containment testing.
Violation Notes: Returned to compliance on 11/30/2015.
Violation Division: Los Angeles County Department of Public Works
Violation Program: UST
Violation Source: CERS

Site ID: 104088
Site Name: CENTINELA HOSPITAL MEDICAL CTR
Violation Date: 12-07-2018
Citation: 23 CCR 16 2711(a)(8) - California Code of Regulations, Title 23, Chapter 16, Section(s) 2711(a)(8)
Violation Description: Failure to submit or maintain a current facility plot plan.
Violation Notes: Not reported
Violation Division: Los Angeles County Department of Public Works
Violation Program: UST
Violation Source: CERS

Site ID: 104088
Site Name: CENTINELA HOSPITAL MEDICAL CTR
Violation Date: 12-07-2018
Citation: 23 CCR 16 2636(f)(1) - California Code of Regulations, Title 23, Chapter 16, Section(s) 2636(f)(1)
Violation Description: Failure of the double-walled pressurized piping to be continuously monitored with a system that activates an audible and visual alarm or

Map ID
Direction
Distance
Elevation

MAP FINDINGS

Site

Database(s)

EDR ID Number
EPA ID Number

CENTINELA HOSPITAL MEDICAL CTR (Continued)

S113743952

stops flow at the dispenser when a leak is detected.
Violation Notes: Not reported
Violation Division: Los Angeles County Department of Public Works
Violation Program: UST
Violation Source: CERS

Site ID: 104088
Site Name: CENTINELA HOSPITAL MEDICAL CTR
Violation Date: 12-03-2015
Citation: HSC 6.7 25286(a) - California Health and Safety Code, Chapter 6.7, Section(s) 25286(a)
Violation Description: Failure to submit an complete and accurate application for a permit to operate an underground storage tank, or for renewal of the permit.

Violation Notes: Not reported
Violation Division: Los Angeles County Department of Public Works
Violation Program: UST
Violation Source: CERS

Site ID: 104088
Site Name: CENTINELA HOSPITAL MEDICAL CTR
Violation Date: 12-12-2014
Citation: HSC 6.75 25299.30-25299.34 - California Health and Safety Code, Chapter 6.75, Section(s) 25299.30-25299.34
Violation Description: Failure to submit and maintain complete and current Certification of Financial Responsibility or other mechanism of financial assurance.

Violation Notes: Not reported
Violation Division: Los Angeles County Department of Public Works
Violation Program: UST
Violation Source: CERS

Site ID: 104088
Site Name: CENTINELA HOSPITAL MEDICAL CTR
Violation Date: 12-07-2018
Citation: 23 CCR 16 2712 - California Code of Regulations, Title 23, Chapter 16, Section(s) 2712
Violation Description: Failure to comply with any of the applicable requirements of the permit issued for the operation of the UST system.

Violation Notes: Not reported
Violation Division: Los Angeles County Department of Public Works
Violation Program: UST
Violation Source: CERS

Site ID: 104088
Site Name: CENTINELA HOSPITAL MEDICAL CTR
Violation Date: 12-07-2018
Citation: 23 CCR 16 2641(h) - California Code of Regulations, Title 23, Chapter 16, Section(s) 2641(h)
Violation Description: Failure to have an approved UST Monitoring Plan.

Violation Notes: Not reported
Violation Division: Los Angeles County Department of Public Works
Violation Program: UST
Violation Source: CERS

Site ID: 104088
Site Name: CENTINELA HOSPITAL MEDICAL CTR
Violation Date: 12-12-2014
Citation: HSC 6.7 25284.2 - California Health and Safety Code, Chapter 6.7,

Map ID
Direction
Distance
Elevation

MAP FINDINGS

Site

Database(s)

EDR ID Number
EPA ID Number

CENTINELA HOSPITAL MEDICAL CTR (Continued)

S113743952

Section(s) 25284.2
Violation Description: Failure to test the spill bucket annually.
Violation Notes: Returned to compliance on 04/28/2015.
Violation Division: Los Angeles County Department of Public Works
Violation Program: UST
Violation Source: CERS

Site ID: 104088
Site Name: CENTINELA HOSPITAL MEDICAL CTR
Violation Date: 12-01-2017
Citation: 23 CCR 16 2712(f) - California Code of Regulations, Title 23, Chapter 16, Section(s) 2712(f)
Violation Description: Failure to implement the corrections specified in the inspection report within 30 calendar days of receiving an inspection report from either the UPA or special inspector.
Violation Notes: Not reported
Violation Division: Los Angeles County Department of Public Works
Violation Program: UST
Violation Source: CERS

Site ID: 104088
Site Name: CENTINELA HOSPITAL MEDICAL CTR
Violation Date: 12-01-2017
Citation: 23 CCR 16 2712 - California Code of Regulations, Title 23, Chapter 16, Section(s) 2712
Violation Description: Failure to comply with any of the applicable requirements of the permit issued for the operation of the UST system.
Violation Notes: Not reported
Violation Division: Los Angeles County Department of Public Works
Violation Program: UST
Violation Source: CERS

Site ID: 104088
Site Name: CENTINELA HOSPITAL MEDICAL CTR
Violation Date: 12-07-2018
Citation: HSC 6.7 25284, 25286 - California Health and Safety Code, Chapter 6.7, Section(s) 25284, 25286
Violation Description: Failure to submit a complete and accurate application for a permit to operate a UST, or for renewal of the permit.
Violation Notes: Not reported
Violation Division: Los Angeles County Department of Public Works
Violation Program: UST
Violation Source: CERS

Site ID: 104088
Site Name: CENTINELA HOSPITAL MEDICAL CTR
Violation Date: 12-12-2014
Citation: HSC 6.7 25299 - California Health and Safety Code, Chapter 6.7, Section(s) 25299
Violation Description: Failure to comply with one or more of the operating permit conditions.
Violation Notes: Returned to compliance on 11/30/2015.
Violation Division: Los Angeles County Department of Public Works
Violation Program: UST
Violation Source: CERS

Site ID: 104088
Site Name: CENTINELA HOSPITAL MEDICAL CTR

Map ID
 Direction
 Distance
 Elevation

MAP FINDINGS

EDR ID Number
 EPA ID Number

CENTINELA HOSPITAL MEDICAL CTR (Continued)

S113743952

Violation Date:	12-27-2019
Citation:	HSC 6.7 25284, 25286 - California Health and Safety Code, Chapter 6.7, Section(s) 25284, 25286
Violation Description:	Failure to submit a complete and accurate application for a permit to operate a UST, or for renewal of the permit.
Violation Notes:	CERS CORRECTS-TANK/INFO&PLOT&MONITOR PLANS;AS BUILT PLANS;RESUBMIT 111419MONITORCERT-LLD CERT FORM NEED;SUBMIT WKORDERS LLD&A/V ALARM SUBMIT CERS CORRECTIONS;SUBMIT AS BULIT PLANS;RESUBMIT MONITORCERT 111419W/LLD FORM;SUBMIT WORK ORDERS LLD INSTALL&A/V ALRM INSTALL
Violation Division:	Los Angeles County Department of Public Works
Violation Program:	UST
Violation Source:	CERS
Site ID:	104088
Site Name:	CENTINELA HOSPITAL MEDICAL CTR
Violation Date:	12-09-2016
Citation:	23 CCR 16 2632(d)(1)(C), 2641(h), 2711(a)(8) - California Code of Regulations, Title 23, Chapter 16, Section(s) 2632(d)(1)(C), 2641(h), 2711(a)(8)
Violation Description:	Failure to submit or update a plot plan.
Violation Notes:	Not reported
Violation Division:	Los Angeles County Department of Public Works
Violation Program:	UST
Violation Source:	CERS
Site ID:	104088
Site Name:	CENTINELA HOSPITAL MEDICAL CTR
Violation Date:	12-27-2019
Citation:	23 CCR 16 2711(a)(8) - California Code of Regulations, Title 23, Chapter 16, Section(s) 2711(a)(8)
Violation Description:	Failure to submit or maintain a current facility plot plan.
Violation Notes:	CERS CORRECTS-TANK/INFO&PLOT&MONITOR PLANS;AS BUILT PLANS;RESUBMIT 111419MONITORCERT-LLD CERT FORM NEED;SUBMIT WKORDERS LLD&A/V ALARM SUBMIT CERS CORRECTIONS;SUBMIT AS BULIT PLANS;RESUBMIT MONITORCERT 111419W/LLD FORM;SUBMIT WORK ORDERS LLD INSTALL&A/V ALRM INSTALL
Violation Division:	Los Angeles County Department of Public Works
Violation Program:	UST
Violation Source:	CERS
Site ID:	104088
Site Name:	CENTINELA HOSPITAL MEDICAL CTR
Violation Date:	12-09-2016
Citation:	23 CCR 16 2712(f) - California Code of Regulations, Title 23, Chapter 16, Section(s) 2712(f)
Violation Description:	Failure to implement the corrections specified in the inspection report within 30 calendar days of receiving an inspection report from either the CUPA or special inspector.
Violation Notes:	Not reported
Violation Division:	Los Angeles County Department of Public Works
Violation Program:	UST
Violation Source:	CERS
Site ID:	104088
Site Name:	CENTINELA HOSPITAL MEDICAL CTR
Violation Date:	12-07-2018
Citation:	23 CCR 16 2716(e) - California Code of Regulations, Title 23, Chapter 16, Section(s) 2716(e)

Map ID
Direction
Distance
Elevation

MAP FINDINGS

Site

Database(s)

EDR ID Number
EPA ID Number

CENTINELA HOSPITAL MEDICAL CTR (Continued)

S113743952

Violation Description: For designated operator (DO) monthly inspections conducted before October 1, 2018, failure to comply with one or more of the following requirements: Be performed by an ICC certified DO. Inspect monthly alarm history report, check that alarms are documented and responded to appropriately, and attach a copy. Inspect for the presence of liquid/debris in spill containers. Inspect for the presence of liquid/debris in under dispenser containment (UDC) and ensure that the monitoring equipment is positioned correctly. Inspect for liquid or debris in containment sumps where an alarm occurred with no service visit. Check that all testing and maintenance has been completed and documented. Verify that all facility employees have been trained in accordance with 23 CCR 2715(c). For designated operator (DO) 30 day inspections conducted on and after October 1, 2018, failure to conduct the designated UST operator visual inspection at least once every 30 days.

Violation Notes: Not reported
Violation Division: Los Angeles County Department of Public Works
Violation Program: UST
Violation Source: CERS

Site ID: 104088
Site Name: CENTINELA HOSPITAL MEDICAL CTR
Violation Date: 12-12-2014
Citation: HSC 6.7 25291 - California Health and Safety Code, Chapter 6.7, Section(s) 25291

Violation Description: Failure to maintain under-dispenser containment, sumps, and/or other secondary containment in good condition and/or free of debris/liquid.

Violation Notes: Returned to compliance on 11/30/2015.
Violation Division: Los Angeles County Department of Public Works
Violation Program: UST
Violation Source: CERS

Site ID: 104088
Site Name: CENTINELA HOSPITAL MEDICAL CTR
Violation Date: 12-12-2014
Citation: 23 CCR 16 2638 - California Code of Regulations, Title 23, Chapter 16, Section(s) 2638

Violation Description: Failure to test leak detection equipment as required every 12 months (VPH, sensor, LLD, ATG, etc.) and/or submit monitoring system certification to the CUPA within 30 days of completion of the test

Violation Notes: Returned to compliance on 04/28/2015.
Violation Division: Los Angeles County Department of Public Works
Violation Program: UST
Violation Source: CERS

Site ID: 104088
Site Name: CENTINELA HOSPITAL MEDICAL CTR
Violation Date: 12-03-2015
Citation: 23 CCR 16 2712(i) - California Code of Regulations, Title 23, Chapter 16, Section(s) 2712(i)

Violation Description: Failure to maintain on site an approved monitoring plan.

Violation Notes: Not reported
Violation Division: Los Angeles County Department of Public Works
Violation Program: UST
Violation Source: CERS

Site ID: 104088

Map ID
Direction
Distance
Elevation

MAP FINDINGS

Site

Database(s)

EDR ID Number
EPA ID Number

CENTINELA HOSPITAL MEDICAL CTR (Continued)

S113743952

Site Name: CENTINELA HOSPITAL MEDICAL CTR
Violation Date: 12-27-2019
Citation: 23 CCR 16 2712 - California Code of Regulations, Title 23, Chapter 16, Section(s) 2712
Violation Description: Failure to comply with any of the applicable requirements of the permit issued for the operation of the UST system.
Violation Notes: CERS CORRECTS-TANK/INFO&PLOT&MONITOR PLANS;AS BUILT PLANS;RESUBMIT 111419MONITORCERT-LLD CERT FORM NEED;SUBMIT WKORDERS LLD&A/V ALARM SUBMIT CERS CORRECTIONS;SUBMIT AS BUILT PLANS;RESUBMIT MONITORCERT 111419W/LLD FORM;SUBMIT WORK ORDERS LLD INSTALL&A/V ALRM INSTALL
Violation Division: Los Angeles County Department of Public Works
Violation Program: UST
Violation Source: CERS

Site ID: 104088
Site Name: CENTINELA HOSPITAL MEDICAL CTR
Violation Date: 12-01-2017
Citation: 23 CCR 16 2635(c)(8) - California Code of Regulations, Title 23, Chapter 16, Section(s) 2635(c)(8)
Violation Description: Failure to submit as-built plans for the location and orientation of the tanks and appurtenant piping systems for new installations and/or with the permit application.
Violation Notes: Not reported
Violation Division: Los Angeles County Department of Public Works
Violation Program: UST
Violation Source: CERS

Site ID: 104088
Site Name: CENTINELA HOSPITAL MEDICAL CTR
Violation Date: 12-07-2018
Citation: 23 CCR 16 2665(b) - California Code of Regulations, Title 23, Chapter 16, Section(s) 2665(b)
Violation Description: "Failure to submit a copy of the overfill prevention equipment inspection results on the G Overfill Prevention Equipment Inspection Report FormG to the UPA within 30 days after the inspection. "
Violation Notes: Not reported
Violation Division: Los Angeles County Department of Public Works
Violation Program: UST
Violation Source: CERS

Site ID: 104088
Site Name: CENTINELA HOSPITAL MEDICAL CTR
Violation Date: 12-03-2015
Citation: 23 CCR 16 2711(a)(8) - California Code of Regulations, Title 23, Chapter 16, Section(s) 2711(a)(8)
Violation Description: Failure to submit, obtain approval, or maintain a complete/accurate plot plan.
Violation Notes: Not reported
Violation Division: Los Angeles County Department of Public Works
Violation Program: UST
Violation Source: CERS

Site ID: 104088
Site Name: CENTINELA HOSPITAL MEDICAL CTR
Violation Date: 12-12-2014
Citation: 23 CCR 16 2715 - California Code of Regulations, Title 23, Chapter 16, Section(s) 2715

Map ID
Direction
Distance
Elevation

MAP FINDINGS

Site

Database(s)

EDR ID Number
EPA ID Number

CENTINELA HOSPITAL MEDICAL CTR (Continued)

S113743952

Violation Description: Failure to comply with one or more of the designated operator monthly inspection requirements: failed to inspect the monthly alarm history report; attach a copy of the alarm history; failed to inspect for the presence of liquid or debris in the spill container/spill bucket and under dispenser containment; failed to inspect the under dispenser containment to ensure that monitoring equipment is placed in the proper position; failure to inspect for liquid or debris in the containment sump where an alarm occurred or for which there is no record of a service visit; or failure to check that all testing and maintenance has been completed and documented.

Violation Notes: Returned to compliance on 11/30/2015.

Violation Division: Los Angeles County Department of Public Works

Violation Program: UST

Violation Source: CERS

Site ID: 104088

Site Name: CENTINELA HOSPITAL MEDICAL CTR

Violation Date: 12-12-2014

Citation: HSC 6.7 25284.2 - California Health and Safety Code, Chapter 6.7, Section(s) 25284.2

Violation Description: Failure to test the spill bucket annually.

Violation Notes: Returned to compliance on 11/30/2015.

Violation Division: Los Angeles County Department of Public Works

Violation Program: UST

Violation Source: CERS

Site ID: 104088

Site Name: CENTINELA HOSPITAL MEDICAL CTR

Violation Date: 12-09-2016

Citation: 23 CCR 16 2711(a)(8) - California Code of Regulations, Title 23, Chapter 16, Section(s) 2711(a)(8)

Violation Description: Failure to submit as-built plans for the location and orientation of the tanks and appurtenant piping systems for new installations and/or with the permit application.

Violation Notes: Not reported

Violation Division: Los Angeles County Department of Public Works

Violation Program: UST

Violation Source: CERS

Site ID: 104088

Site Name: CENTINELA HOSPITAL MEDICAL CTR

Violation Date: 12-09-2016

Citation: 23 CCR 16 2641(h) - California Code of Regulations, Title 23, Chapter 16, Section(s) 2641(h)

Violation Description: Failure to have an approved UST Monitoring Plan.

Violation Notes: Not reported

Violation Division: Los Angeles County Department of Public Works

Violation Program: UST

Violation Source: CERS

Site ID: 104088

Site Name: CENTINELA HOSPITAL MEDICAL CTR

Violation Date: 12-27-2019

Citation: 23 CCR 16 2712(i) - California Code of Regulations, Title 23, Chapter 16, Section(s) 2712(i)

Violation Description: Failure to have current UST Monitoring Plan available on site.

Violation Notes: CERS CORRECTS-TANK/INFO&PLOT&MONITOR PLANS;AS BUILT PLANS;RESUBMIT

Map ID
Direction
Distance
Elevation

MAP FINDINGS

Site

Database(s)

EDR ID Number
EPA ID Number

CENTINELA HOSPITAL MEDICAL CTR (Continued)

S113743952

111419MONITORCERT-LLD CERT FORM NEED;SUBMIT WKORDERS LLD&A/V ALARM
SUBMIT CERS CORRECTIONS;SUBMIT AS BULIT PLANS;RESUBMIT MONITORCERT
111419W/LLD FORM;SUBMIT WORK ORDERS LLD INSTALL&A/V ALRM INSTALL

Violation Division: Los Angeles County Department of Public Works
Violation Program: UST
Violation Source: CERS

Site ID: 104088
Site Name: CENTINELA HOSPITAL MEDICAL CTR
Violation Date: 12-09-2016
Citation: HSC 6.7 25290.1(c)(3), 25290.2(c)(3) - California Health and Safety Code, Chapter 6.7, Section(s) 25290.1(c)(3), 25290.2(c)(3)
Violation Description: Failure to keep water out of the secondary containment of UST systems installed on or after July 1, 2003 and before July 1, 2004, or on or after July 1, 2004.
Violation Notes: Not reported
Violation Division: Los Angeles County Department of Public Works
Violation Program: UST
Violation Source: CERS

Site ID: 104088
Site Name: CENTINELA HOSPITAL MEDICAL CTR
Violation Date: 12-01-2017
Citation: 23 CCR 16 2638(d) - California Code of Regulations, Title 23, Chapter 16, Section(s) 2638(d)
Violation Description: Failure to submit the Annual Monitoring System Certification Form to the UPA within 30 days of completion of the test.
Violation Notes: Not reported
Violation Division: Los Angeles County Department of Public Works
Violation Program: UST
Violation Source: CERS

Site ID: 104088
Site Name: CENTINELA HOSPITAL MEDICAL CTR
Violation Date: 12-27-2019
Citation: 23 CCR 16 2635(e)(8) - California Code of Regulations, Title 23, Chapter 16, Section(s) 2635(e)(8)
Violation Description: Failure to submit as-built plans for the location and orientation of the tanks and appurtenant piping systems for new installations and/or with the permit application.
Violation Notes: CERS CORRECTS-TANK/INFO&PLOT&MONITOR PLANS;AS BUILT PLANS;RESUBMIT 111419MONITORCERT-LLD CERT FORM NEED;SUBMIT WKORDERS LLD&A/V ALARM SUBMIT CERS CORRECTIONS;SUBMIT AS BULIT PLANS;RESUBMIT MONITORCERT 111419W/LLD FORM;SUBMIT WORK ORDERS LLD INSTALL&A/V ALRM INSTALL
Violation Division: Los Angeles County Department of Public Works
Violation Program: UST
Violation Source: CERS

Site ID: 104088
Site Name: CENTINELA HOSPITAL MEDICAL CTR
Violation Date: 12-07-2018
Citation: 23 CCR 16 2666(f) - California Code of Regulations, Title 23, Chapter 16, Section(s) 2666(f)
Violation Description: Failure of the functional line leak detector (LLD) to monitor at least hourly with the capability of detecting a release of 3.0 gallons per hour leak at 10 pounds per square inch and restrict or shut off the flow of product through the piping or triggers a visual and audible

Map ID
Direction
Distance
Elevation

MAP FINDINGS

Site

Database(s)

EDR ID Number
EPA ID Number

CENTINELA HOSPITAL MEDICAL CTR (Continued)

S113743952

alarm.
Violation Notes: Not reported
Violation Division: Los Angeles County Department of Public Works
Violation Program: UST
Violation Source: CERS

Site ID: 104088
Site Name: CENTINELA HOSPITAL MEDICAL CTR
Violation Date: 12-07-2018
Citation: HSC 6.7 25292(e) - California Health and Safety Code, Chapter 6.7, Section(s) 25292(e)

Violation Description: Failure to install a line leak detector (LLD).
Violation Notes: Not reported
Violation Division: Los Angeles County Department of Public Works
Violation Program: UST
Violation Source: CERS

Evaluation:
Eval General Type: Compliance Evaluation Inspection
Eval Date: 05-25-2016
Violations Found: No
Eval Type: Routine done by local agency
Eval Notes: Alan Weber, Interim Director of Operations
Eval Division: Los Angeles County Fire Department
Eval Program: HW
Eval Source: CERS

Eval General Type: Compliance Evaluation Inspection
Eval Date: 05-25-2016
Violations Found: Yes
Eval Type: Routine done by local agency
Eval Notes: Alan Weber, Interim Director of Operations
Eval Division: Los Angeles County Fire Department
Eval Program: HMRRP
Eval Source: CERS

Eval General Type: Compliance Evaluation Inspection
Eval Date: 10-08-2020
Violations Found: No
Eval Type: Routine done by local agency
Eval Notes: Jose Serrano, Director of Plant Operations
Eval Division: Los Angeles County Fire Department
Eval Program: HMRRP
Eval Source: CERS

Eval General Type: Compliance Evaluation Inspection
Eval Date: 10-08-2020
Violations Found: No
Eval Type: Routine done by local agency
Eval Notes: Jose Serrano, Director of Plant Operations
Eval Division: Los Angeles County Fire Department
Eval Program: HW
Eval Source: CERS

Eval General Type: Compliance Evaluation Inspection
Eval Date: 12-01-2017
Violations Found: Yes

Map ID
Direction
Distance
Elevation

MAP FINDINGS

Site

Database(s)

EDR ID Number
EPA ID Number

CENTINELA HOSPITAL MEDICAL CTR (Continued)

S113743952

Eval Type: Routine done by local agency
Eval Notes: OF VAC LOSS(PERM/REPAIR AS REQD),PERM FOR REPLACED FILTRATION/VENT TRANSITION SMP 304 SNSR(L9 PER VEEDER ROOT PRINTOUT)

Eval Division: Los Angeles County Department of Public Works
Eval Program: UST
Eval Source: CERS

Eval General Type: Compliance Evaluation Inspection
Eval Date: 12-03-2015
Violations Found: Yes
Eval Type: Routine done by local agency
Eval Notes: CERS CORRECTNS RQUIRED TO THE 112515 SUBMITTAL.UNBURIED PPG INSP.LOG RQUIRED MONTHLY.NEITHER TNK PROBE OR ANNLR SNSR CONFGDR PER PLANS

Eval Division: Los Angeles County Department of Public Works
Eval Program: UST
Eval Source: CERS

Eval General Type: Compliance Evaluation Inspection
Eval Date: 12-05-2014
Violations Found: Yes
Eval Type: Routine done by local agency
Eval Notes: VR TLS-350+ CERT 12/5/14, SUMPS & TRANS SUMPS W/208 & 304 SENSORS. DW OMEGAFLEX PIPING UNDER VACUUM, 303 WET ANNULAR. VENT BOX 208/304.

Eval Division: Los Angeles County Department of Public Works
Eval Program: UST
Eval Source: CERS

Eval General Type: Compliance Evaluation Inspection
Eval Date: 12-07-2016
Violations Found: Yes
Eval Type: Routine done by local agency
Eval Notes: CTES O'DUE 12/3/16;DONE 12/7/16.RECURRING S1,S2,&S3 ALARM(VAC LOSS) EVERY MONTH E/GEN RUN.L9(304)REPLACED W/O PERM.LIQ IN T/SMPS & P/SMP

Eval Division: Los Angeles County Department of Public Works
Eval Program: UST
Eval Source: CERS

Eval General Type: Compliance Evaluation Inspection
Eval Date: 12-07-2018
Violations Found: Yes
Eval Type: Routine done by local agency
Eval Notes: NO LLD INSTALLED OR PRESSURIZED EGT PIPING DW, PLOT PLAN, MONITOR PLAN INACCURATE, NO OVERFILL CERTIFICATION.

Eval Division: Los Angeles County Department of Public Works
Eval Program: UST
Eval Source: CERS

Eval General Type: Other/Unknown
Eval Date: 12-11-2017
Violations Found: No
Eval Type: Other, not routine, done by local agency
Eval Notes: Follow up review conducted over the phone and in CERS to review newly submitted Hazardous Materials Business Plan.

Eval Division: Los Angeles County Fire Department
Eval Program: HMRRP
Eval Source: CERS

Map ID
Direction
Distance
Elevation

MAP FINDINGS

Site

Database(s)

EDR ID Number
EPA ID Number

CENTINELA HOSPITAL MEDICAL CTR (Continued)

S113743952

Eval General Type: Compliance Evaluation Inspection
Eval Date: 12-27-2019
Violations Found: Yes
Eval Type: Routine done by local agency
Eval Notes: NEED AS BLT PLANS;CUPA PERMIT NOT ONSITE;CERS CORRECTIONS NEED TANK MON PLAN,SITE PLAN;2019 MONCERT-RESUBMIT W/LLD FORM;NO WORK ORDERS
Eval Division: Los Angeles County Department of Public Works
Eval Program: UST
Eval Source: CERS

Coordinates:

Site ID: 104088
Facility Name: CENTINELA HOSPITAL MEDICAL CTR
Env Int Type Code: HWG
Program ID: 10267624
Coord Name: Not reported
Ref Point Type Desc: Center of a facility or station.
Latitude: 33.950760
Longitude: -118.348280

Affiliation:

Affiliation Type Desc: CUPA District
Entity Name: Los Angeles County Fire
Entity Title: Not reported
Affiliation Address: 5825 Rickenbacker Road
Affiliation City: Commerce
Affiliation State: CA
Affiliation Country: Not reported
Affiliation Zip: 90040-3027
Affiliation Phone: (323) 890-4000

Affiliation Type Desc: Parent Corporation
Entity Name: CENTINELA HOSPITAL MEDICAL CTR
Entity Title: Not reported
Affiliation Address: Not reported
Affiliation City: Not reported
Affiliation State: Not reported
Affiliation Country: Not reported
Affiliation Zip: Not reported
Affiliation Phone: Not reported

Affiliation Type Desc: UST Permit Applicant
Entity Name: Stan Horn
Entity Title: Director of Plant Operations
Affiliation Address: Not reported
Affiliation City: Not reported
Affiliation State: Not reported
Affiliation Country: Not reported
Affiliation Zip: Not reported
Affiliation Phone: (310) 680-8277

Affiliation Type Desc: Environmental Contact
Entity Name: JOSE SERRANO
Entity Title: Not reported
Affiliation Address: 555 E HARDY ST
Affiliation City: INGLEWOOD

Map ID
Direction
Distance
Elevation

MAP FINDINGS

Site

Database(s)

EDR ID Number
EPA ID Number

CENTINELA HOSPITAL MEDICAL CTR (Continued)

S113743952

Affiliation State: CA
Affiliation Country: Not reported
Affiliation Zip: 90301
Affiliation Phone: Not reported

Affiliation Type Desc: Identification Signer
Entity Name: Jose Serrano
Entity Title: Director of Engineering
Affiliation Address: Not reported
Affiliation City: Not reported
Affiliation State: Not reported
Affiliation Country: Not reported
Affiliation Zip: Not reported
Affiliation Phone: Not reported

Affiliation Type Desc: UST Tank Owner
Entity Name: Centinela Hospital Medical Center
Entity Title: Not reported
Affiliation Address: 555 E Hardy Street
Affiliation City: Inglewood
Affiliation State: CA
Affiliation Country: United States
Affiliation Zip: 90301
Affiliation Phone: (310) 680-8277

Affiliation Type Desc: Document Preparer
Entity Name: Jose Serrano
Entity Title: Not reported
Affiliation Address: Not reported
Affiliation City: Not reported
Affiliation State: Not reported
Affiliation Country: Not reported
Affiliation Zip: Not reported
Affiliation Phone: Not reported

Affiliation Type Desc: Facility Mailing Address
Entity Name: Mailing Address
Entity Title: Not reported
Affiliation Address: 555 E HARDY STREET
Affiliation City: INGLEWOOD
Affiliation State: CA
Affiliation Country: Not reported
Affiliation Zip: 90301
Affiliation Phone: Not reported

Affiliation Type Desc: Legal Owner
Entity Name: PRIME HEALTHCARE CENTINELA LLC
Entity Title: Not reported
Affiliation Address: 3300 GUAISTI RD
Affiliation City: ONTARIO
Affiliation State: CA
Affiliation Country: United States
Affiliation Zip: 91761
Affiliation Phone: (310) 680-8277

Affiliation Type Desc: Property Owner
Entity Name: PRIME HEALTHCARE CENTINELA LLC

Map ID
Direction
Distance
Elevation

MAP FINDINGS

Site

Database(s)

EDR ID Number
EPA ID Number

CENTINELA HOSPITAL MEDICAL CTR (Continued)

S113743952

Entity Title: Not reported
Affiliation Address: 555 E Hardy St
Affiliation City: Inglewood
Affiliation State: CA
Affiliation Country: United States
Affiliation Zip: 90301
Affiliation Phone: (714) 404-4060

Affiliation Type Desc: UST Tank Operator
Entity Name: Centinela Hospital Medical Center
Entity Title: Not reported
Affiliation Address: 555 E Hardy Street
Affiliation City: Inglewood
Affiliation State: CA
Affiliation Country: United States
Affiliation Zip: 90301
Affiliation Phone: (310) 680-8277

Affiliation Type Desc: Operator
Entity Name: JOSE SERRANO
Entity Title: Not reported
Affiliation Address: Not reported
Affiliation City: Not reported
Affiliation State: Not reported
Affiliation Country: Not reported
Affiliation Zip: Not reported
Affiliation Phone: (310) 673-4660

Affiliation Type Desc: UST Property Owner Name
Entity Name: Prime Healthcare Centi
Entity Title: Not reported
Affiliation Address: 3300 Guasti Road
Affiliation City: Ontario
Affiliation State: CA
Affiliation Country: United States
Affiliation Zip: 91761
Affiliation Phone: (310) 680-8277

AW373 **CENTINELA HOSPITAL MEDICAL CTR**
South **555 E HARDY ST**
1/8-1/4 **INGLEWOOD, CA 90301**
0.191 mi.
1009 ft. **Site 2 of 3 in cluster AW**

UST **U003777062**
N/A

Relative: UST:
Lower Name: CENTINELA HOSPITAL MEDICAL CTR
Address: 555 E HARDY ST
Actual: City,State,Zip: INGLEWOOD, CA 90301
109 ft. Facility ID: LACoFA0013257
Permitting Agency: Los Angeles County Fire Department
Latitude: 33.95076
Longitude: -118.34828

MAP FINDINGS

Map ID
 Direction
 Distance
 Elevation

Site

Database(s)

EDR ID Number
 EPA ID Number

AW374
South
1/8-1/4
0.191 mi.
1009 ft.
Relative:
Lower
Actual:
109 ft.

CENTINELA HOSPITAL MEDICAL CENTER
555 E. HARDY STREET
INGLEWOOD, CA 90301
Site 3 of 3 in cluster AW

RCRA-LQG **1000412831**
SWEEPS UST **CAD052277092**
HIST UST
EMI
HAZNET
NPDES
CIWQS
CERS
HWTS

RCRA-LQG:

Date Form Received by Agency: 2010-06-03 00:00:00.0
 Handler Name: CENTINELA HOSPITAL MEDICAL CENTER
 Handler Address: 555 E. HARDY STREET
 Handler City,State,Zip: INGLEWOOD, CA 90301
 EPA ID: CAD052277092
 Contact Name: STAN G HORN
 Contact Address: E. HARDY STREET
 Contact City,State,Zip: INGLEWOOD, CA 90301
 Contact Telephone: 910-680-8277
 Contact Fax: 310-677-9461
 Contact Email: SHORN@CENTINELAMED.COM
 Contact Title: DIR OF PLANT OPERATIONS
 EPA Region: 09
 Land Type: Private
 Federal Waste Generator Description: Large Quantity Generator
 Non-Notifier: Not reported
 Biennial Report Cycle: 2009
 Accessibility: Not reported
 Active Site Indicator: Handler Activities
 State District Owner: Not reported
 State District: Not reported
 Mailing Address: E. HARDY STREET
 Mailing City,State,Zip: INGLEWOOD, CA 90301
 Owner Name: PRIME CENTINELA LLC
 Owner Type: Private
 Operator Name: STAN HORN
 Operator Type: Private
 Short-Term Generator Activity: No
 Importer Activity: No
 Mixed Waste Generator: No
 Transporter Activity: No
 Transfer Facility Activity: No
 Recycler Activity with Storage: No
 Small Quantity On-Site Burner Exemption: No
 Smelting Melting and Refining Furnace Exemption: No
 Underground Injection Control: No
 Off-Site Waste Receipt: No
 Universal Waste Indicator: No
 Universal Waste Destination Facility: No
 Federal Universal Waste: No
 Active Site Fed-Reg Treatment Storage and Disposal Facility: Not reported
 Active Site Converter Treatment storage and Disposal Facility: Not reported
 Active Site State-Reg Treatment Storage and Disposal Facility: Not reported
 Active Site State-Reg Handler: ---
 Federal Facility Indicator: Not reported
 Hazardous Secondary Material Indicator: N
 Sub-Part K Indicator: Not reported
 Commercial TSD Indicator: No

Map ID
 Direction
 Distance
 Elevation

MAP FINDINGS

Site

Database(s)

EDR ID Number
 EPA ID Number

CENTINELA HOSPITAL MEDICAL CENTER (Continued)

1000412831

Treatment Storage and Disposal Type:	Not reported
2018 GPRA Permit Baseline:	Not on the Baseline
2018 GPRA Renewals Baseline:	Not on the Baseline
Permit Renewals Workload Universe:	Not reported
Permit Workload Universe:	Not reported
Permit Progress Universe:	Not reported
Post-Closure Workload Universe:	Not reported
Closure Workload Universe:	Not reported
202 GPRA Corrective Action Baseline:	No
Corrective Action Workload Universe:	No
Subject to Corrective Action Universe:	No
Non-TSDFs Where RCRA CA has Been Imposed Universe:	No
TSDFs Potentially Subject to CA Under 3004 (u)/(v) Universe:	No
TSDFs Only Subject to CA under Discretionary Auth Universe:	No
Corrective Action Priority Ranking:	No NCAPS ranking
Environmental Control Indicator:	No
Institutional Control Indicator:	No
Human Exposure Controls Indicator:	N/A
Groundwater Controls Indicator:	N/A
Operating TSDF Universe:	Not reported
Full Enforcement Universe:	Not reported
Significant Non-Complier Universe:	No
Unaddressed Significant Non-Complier Universe:	No
Addressed Significant Non-Complier Universe:	No
Significant Non-Complier With a Compliance Schedule Universe:	No
Financial Assurance Required:	Not reported
Handler Date of Last Change:	2010-10-06 16:38:05.0
Recognized Trader-Importer:	No
Recognized Trader-Exporter:	No
Importer of Spent Lead Acid Batteries:	No
Exporter of Spent Lead Acid Batteries:	No
Recycler Activity Without Storage:	No
Manifest Broker:	No
Sub-Part P Indicator:	No

Biennial: List of Years

Year: 2009

[Click Here for Biennial Reporting System Data:](#)

Hazardous Waste Summary:

Waste Code:	D001
Waste Description:	IGNITABLE WASTE
Waste Code:	D002
Waste Description:	CORROSIVE WASTE
Waste Code:	D008
Waste Description:	LEAD

Handler - Owner Operator:

Owner/Operator Indicator:	Owner
Owner/Operator Name:	PRIME CENTINELA LLC
Legal Status:	Private
Date Became Current:	2007-11-01 00:00:00.
Date Ended Current:	Not reported

Map ID
Direction
Distance
Elevation

MAP FINDINGS

Site

Database(s)

EDR ID Number
EPA ID Number

CENTINELA HOSPITAL MEDICAL CENTER (Continued)

1000412831

Owner/Operator Address:	555 E. HARDY STREET
Owner/Operator City,State,Zip:	INGLEWOOD, CA 90301
Owner/Operator Telephone:	310-673-4660
Owner/Operator Telephone Ext:	Not reported
Owner/Operator Fax:	Not reported
Owner/Operator Email:	Not reported
Owner/Operator Indicator:	Owner
Owner/Operator Name:	CENTINELA HOSPITAL
Legal Status:	Private
Date Became Current:	Not reported
Date Ended Current:	Not reported
Owner/Operator Address:	NOT REQUIRED
Owner/Operator City,State,Zip:	NOT REQUIRED, ME 99999
Owner/Operator Telephone:	415-555-1212
Owner/Operator Telephone Ext:	Not reported
Owner/Operator Fax:	Not reported
Owner/Operator Email:	Not reported
Owner/Operator Indicator:	Operator
Owner/Operator Name:	STAN HORN
Legal Status:	Private
Date Became Current:	2000-08-18 00:00:00.
Date Ended Current:	Not reported
Owner/Operator Address:	Not reported
Owner/Operator City,State,Zip:	Not reported
Owner/Operator Telephone:	Not reported
Owner/Operator Telephone Ext:	Not reported
Owner/Operator Fax:	Not reported
Owner/Operator Email:	Not reported

Historic Generators:

Receive Date:	2010-06-03 00:00:00.0
Handler Name:	CENTINELA HOSPITAL MEDICAL CENTER
Federal Waste Generator Description:	Large Quantity Generator
State District Owner:	Not reported
Large Quantity Handler of Universal Waste:	No
Recognized Trader Importer:	No
Recognized Trader Exporter:	No
Spent Lead Acid Battery Importer:	No
Spent Lead Acid Battery Exporter:	No
Current Record:	Yes
Non Storage Recycler Activity:	Not reported
Electronic Manifest Broker:	Not reported

Receive Date:	1986-06-19 00:00:00.0
Handler Name:	CENTINELA HOSPITAL MED CENTER
Federal Waste Generator Description:	Large Quantity Generator
State District Owner:	CA
Large Quantity Handler of Universal Waste:	No
Recognized Trader Importer:	No
Recognized Trader Exporter:	No
Spent Lead Acid Battery Importer:	No
Spent Lead Acid Battery Exporter:	No
Current Record:	No
Non Storage Recycler Activity:	Not reported
Electronic Manifest Broker:	Not reported

Map ID
Direction
Distance
Elevation

MAP FINDINGS

Site

Database(s)

EDR ID Number
EPA ID Number

CENTINELA HOSPITAL MEDICAL CENTER (Continued)

1000412831

List of NAICS Codes and Descriptions:

NAICS Code: 62211
NAICS Description: GENERAL MEDICAL AND SURGICAL HOSPITALS

Facility Has Received Notices of Violations:

Violations: No Violations Found

Evaluation Action Summary:

Evaluations: No Evaluations Found

SWEEPS UST:

Name: CENTINELA HOSPITAL MEDICAL CTR
Address: 555 E HARDY
City: INGLEWOOD
Status: Active
Comp Number: 12915
Number: 9
Board Of Equalization: 44-009975
Referral Date: 06-30-89
Action Date: Not reported
Created Date: 06-30-89
Owner Tank Id: Not reported
SWRCB Tank Id: 19-000-012915-000001
Tank Status: A
Capacity: Not reported
Active Date: 06-30-89
Tank Use: UNKNOWN
STG: W
Content: Not reported
Number Of Tanks: 3

Name: CENTINELA HOSPITAL MEDICAL CTR
Address: 555 E HARDY
City: INGLEWOOD
Status: Active
Comp Number: 12915
Number: 9
Board Of Equalization: 44-009975
Referral Date: 06-30-89
Action Date: Not reported
Created Date: 06-30-89
Owner Tank Id: Not reported
SWRCB Tank Id: 19-000-012915-000002
Tank Status: A
Capacity: Not reported
Active Date: 06-30-89
Tank Use: UNKNOWN
STG: W
Content: Not reported
Number Of Tanks: Not reported

Name: CENTINELA HOSPITAL MEDICAL CTR
Address: 555 E HARDY
City: INGLEWOOD

Map ID
Direction
Distance
Elevation

MAP FINDINGS

Site

Database(s)

EDR ID Number
EPA ID Number

CENTINELA HOSPITAL MEDICAL CENTER (Continued)

1000412831

Status: Active
Comp Number: 12915
Number: 9
Board Of Equalization: 44-009975
Referral Date: 06-30-89
Action Date: Not reported
Created Date: 06-30-89
Owner Tank Id: Not reported
SWRCB Tank Id: 19-000-012915-000003
Tank Status: A
Capacity: Not reported
Active Date: 06-30-89
Tank Use: UNKNOWN
STG: W
Content: Not reported
Number Of Tanks: Not reported

HIST UST:

Name: CENTINELA HOSPITAL MEDICAL CEN
Address: 555 EAST HARDY ST
City,State,Zip: INGLEWOOD, CA 90307
File Number: 00026A98
URL: <http://geotracker.waterboards.ca.gov/ustpdfs/pdf/00026A98.pdf>
Region: STATE
Facility ID: 00000005207
Facility Type: Other
Other Type: HOSPITAL
Contact Name: T. B. MUCK
Telephone: 2136734660
Owner Name: CENTINELA HOSPITAL MEDICAL CEN
Owner Address: 555 EAST HARDY ST.
Owner City,St,Zip: INGLEWOOD, CA 90307
Total Tanks: 0004

Tank Num: 001
Container Num: 4
Year Installed: Not reported
Tank Capacity: 00003000
Tank Used for: PRODUCT
Type of Fuel: REGULAR
Container Construction Thickness: Not reported
Leak Detection: Stock Inventor

Tank Num: 002
Container Num: 3
Year Installed: 1977
Tank Capacity: 00015000
Tank Used for: PRODUCT
Type of Fuel: DIESEL
Container Construction Thickness: 3/8
Leak Detection: Visual, Stock Inventor, 10

Tank Num: 003
Container Num: 2
Year Installed: 1977
Tank Capacity: 00015000
Tank Used for: PRODUCT

Map ID
Direction
Distance
Elevation

MAP FINDINGS

Site

Database(s)

EDR ID Number
EPA ID Number

CENTINELA HOSPITAL MEDICAL CENTER (Continued)

1000412831

Type of Fuel: DIESEL
Container Construction Thickness: 3/8
Leak Detection: Visual, Stock Inventor, 10

Tank Num: 004
Container Num: 1
Year Installed: 1958
Tank Capacity: 00006000
Tank Used for: PRODUCT
Type of Fuel: DIESEL
Container Construction Thickness: 3/8
Leak Detection: Visual, Stock Inventor, 10

[Click here for Geo Tracker PDF:](#)

EMI:

Name: CENTINELA HOSPITAL MEDICAL CEN
Address: 555 E HARDY ST
City,State,Zip: INGLEWOOD, CA
Year: 1990
County Code: 19
Air Basin: SC
Facility ID: 59644
Air District Name: SC
SIC Code: 8060
Air District Name: SOUTH COAST AQMD
Community Health Air Pollution Info System: Not reported
Consolidated Emission Reporting Rule: Not reported
Total Organic Hydrocarbon Gases Tons/Yr: 2
Reactive Organic Gases Tons/Yr: 2
Carbon Monoxide Emissions Tons/Yr: 0
NOX - Oxides of Nitrogen Tons/Yr: 0
SOX - Oxides of Sulphur Tons/Yr: 0
Particulate Matter Tons/Yr: 0
Part. Matter 10 Micrometers and Smlr Tons/Yr:0

Name: CENTINELA HOSPITAL MEDICAL CEN
Address: 555 E HARDY ST
City,State,Zip: INGLEWOOD, CA
Year: 1993
County Code: 19
Air Basin: SC
Facility ID: 59644
Air District Name: SC
SIC Code: 8062
Air District Name: SOUTH COAST AQMD
Community Health Air Pollution Info System: Not reported
Consolidated Emission Reporting Rule: Not reported
Total Organic Hydrocarbon Gases Tons/Yr: 3
Reactive Organic Gases Tons/Yr: 1
Carbon Monoxide Emissions Tons/Yr: 0
NOX - Oxides of Nitrogen Tons/Yr: 1
SOX - Oxides of Sulphur Tons/Yr: 0
Particulate Matter Tons/Yr: 0
Part. Matter 10 Micrometers and Smlr Tons/Yr:0

Name: CENTINELA HOSPITAL MEDICAL CEN

Map ID
Direction
Distance
Elevation

MAP FINDINGS

Site

Database(s)

EDR ID Number
EPA ID Number

CENTINELA HOSPITAL MEDICAL CENTER (Continued)

1000412831

Address: 555 E HARDY ST
City,State,Zip: INGLEWOOD, CA
Year: 1995
County Code: 19
Air Basin: SC
Facility ID: 59644
Air District Name: SC
SIC Code: 8062
Air District Name: SOUTH COAST AQMD
Community Health Air Pollution Info System: Not reported
Consolidated Emission Reporting Rule: Not reported
Total Organic Hydrocarbon Gases Tons/Yr: 3
Reactive Organic Gases Tons/Yr: 1
Carbon Monoxide Emissions Tons/Yr: 0
NOX - Oxides of Nitrogen Tons/Yr: 1
SOX - Oxides of Sulphur Tons/Yr: 0
Particulate Matter Tons/Yr: 0
Part. Matter 10 Micrometers and Smllr Tons/Yr:0

Name: CENTINELA HOSPITAL MEDICAL CEN
Address: 555 E HARDY ST
City,State,Zip: INGLEWOOD, CA
Year: 1996
County Code: 19
Air Basin: SC
Facility ID: 59644
Air District Name: SC
SIC Code: 8062
Air District Name: SOUTH COAST AQMD
Community Health Air Pollution Info System: Not reported
Consolidated Emission Reporting Rule: Not reported
Total Organic Hydrocarbon Gases Tons/Yr: 0
Reactive Organic Gases Tons/Yr: 0
Carbon Monoxide Emissions Tons/Yr: 0
NOX - Oxides of Nitrogen Tons/Yr: 1
SOX - Oxides of Sulphur Tons/Yr: 0
Particulate Matter Tons/Yr: 0
Part. Matter 10 Micrometers and Smllr Tons/Yr:0

Name: CENTINELA HOSPITAL MEDICAL CENTER
Address: 555 E HARDY ST
City,State,Zip: INGLEWOOD, CA 90301
Year: 2009
County Code: 19
Air Basin: SC
Facility ID: 154034
Air District Name: SC
SIC Code: 8099
Air District Name: SOUTH COAST AQMD
Community Health Air Pollution Info System: Not reported
Consolidated Emission Reporting Rule: Not reported
Total Organic Hydrocarbon Gases Tons/Yr: 0.44982162544598298
Reactive Organic Gases Tons/Yr: 0.31018000000000001
Carbon Monoxide Emissions Tons/Yr: 1.66612
NOX - Oxides of Nitrogen Tons/Yr: 2
SOX - Oxides of Sulphur Tons/Yr: 0.012406
Particulate Matter Tons/Yr: 0.14202000000000001

Map ID
Direction
Distance
Elevation

MAP FINDINGS

Site

Database(s)

EDR ID Number
EPA ID Number

CENTINELA HOSPITAL MEDICAL CENTER (Continued)

1000412831

Part. Matter 10 Micrometers and Smlr Tons/Yr:0.14197151999999999

HAZNET:

Name: CENTINELA HOSPITAL
Address: 555 EAST HARDY STREET
Address 2: Not reported
City,State,Zip: INGLEWOOD, CA 90301
Contact: TIFFANY FOSTER
Telephone: 3106808276
Mailing Name: Not reported
Mailing Address: 555 EAST HARDY STREET

Year: 2017
Gepaid: CAC002918849
TSD EPA ID: AZC950823111
CA Waste Code: 151 - Asbestos containing waste
Disposal Method: H132 - Landfill Or Surface Impoundment That Will Be Closed As
Landfill(To Include On-Site Treatment And/Or Stabilization)

Tons: 0.23

Additional Info:

Year: 2017
Gen EPA ID: CAC002918849

Shipment Date: 20170714
Creation Date: 7/16/2018 18:31:15
Receipt Date: 20170727
Manifest ID: 017039734JJK
Trans EPA ID: CAL000160111
Trans Name: ALLIANCE ENVIRONMENTAL GROUP
Trans 2 EPA ID: CAR000049064
Trans 2 Name: ECTI
TSD EPA ID: AZC950823111
Trans Name: LA PAZ COUNTY LANDFILL
TSD EPA ID: Not reported
TSD EPA Name: Not reported
Waste Code Description: 151 - Asbestos-containing waste
RCRA Code: Not reported
Meth Code: H132 - Landfill Or Surface Impoundment That Will Be Closed As
Landfill(To Include On-Site Treatment And/Or Stabilization)

Quantity Tons: 0.23
Waste Quantity: 1
Quantity Unit: Y
Additional Code 1: Not reported
Additional Code 2: Not reported
Additional Code 3: Not reported
Additional Code 4: Not reported
Additional Code 5: Not reported

NPDES:

Name: CENTINELA HOSPITAL MEDICAL CENTER
Address: 555 EAST HARDY STREET
City,State,Zip: INGLEWOOD, CA 90301
Facility Status: Terminated
NPDES Number: CAS000002

Map ID
Direction
Distance
Elevation

MAP FINDINGS

Site

Database(s)

EDR ID Number
EPA ID Number

CENTINELA HOSPITAL MEDICAL CENTER (Continued)

1000412831

Region: 4
Agency Number: 0
Regulatory Measure ID: 425184
Place ID: Not reported
Order Number: 2009-0009-DWQ
WDID: 4 19C363309
Regulatory Measure Type: Enrollee
Program Type: Construction
Adoption Date Of Regulatory Measure: Not reported
Effective Date Of Regulatory Measure: 03/27/2012
Termination Date Of Regulatory Measure: 03/25/2020
Expiration Date Of Regulatory Measure: Not reported
Discharge Address: 555 East Hardy Street
Discharge Name: Centinela Hospital Medical Center LLC
Discharge City: Inglewood
Discharge State: California
Discharge Zip: 90301
Status: Not reported
Status Date: Not reported
Operator Name: Not reported
Operator Address: Not reported
Operator City: Not reported
Operator State: Not reported
Operator Zip: Not reported

NPDES as of 03/2018:
NPDES Number: Not reported
Status: Not reported
Agency Number: Not reported
Region: 4
Regulatory Measure ID: 425184
Order Number: Not reported
Regulatory Measure Type: Construction
Place ID: Not reported
WDID: 4 19C363309
Program Type: Not reported
Adoption Date Of Regulatory Measure: Not reported
Effective Date Of Regulatory Measure: Not reported
Expiration Date Of Regulatory Measure: Not reported
Termination Date Of Regulatory Measure: Not reported
Discharge Name: Not reported
Discharge Address: Not reported
Discharge City: Not reported
Discharge State: Not reported
Discharge Zip: Not reported
Received Date: 03/16/2012
Processed Date: 03/27/2012
Status: Active
Status Date: 03/27/2012
Place Size: 2.48
Place Size Unit: Acres
Contact: Marios Ignelis
Contact Title: Not reported
Contact Phone: 714-872-0699
Contact Phone Ext: Not reported
Contact Email: mignelis@primehealthcare.com
Operator Name: Centinela Hospital Medical Center LLC
Operator Address: 555 East Hardy Street

Map ID
Direction
Distance
Elevation

MAP FINDINGS

Site

Database(s)

EDR ID Number
EPA ID Number

CENTINELA HOSPITAL MEDICAL CENTER (Continued)

1000412831

Operator City: Inglewood
Operator State: California
Operator Zip: 90301
Operator Contact: Marios Ignelis
Operator Contact Title: Not reported
Operator Contact Phone: 714-872-0699
Operator Contact Phone Ext: Not reported
Operator Contact Email: mignelis@primehealthcare.com
Operator Type: Private Business
Developer: Centinela Hospital Medical Center LLC
Developer Address: 555 East Hardy Street
Developer City: Inglewood
Developer State: California
Developer Zip: 90301
Developer Contact: Marios Ignelis
Developer Contact Title: Not reported
Constype Linear Utility Ind: N
Emergency Phone: Not reported
Emergency Phone Ext: Not reported
Constype Above Ground Ind: Not reported
Constype Below Ground Ind: Not reported
Constype Cable Line Ind: Not reported
Constype Comm Line Ind: Not reported
Constype Commercial Ind: Y
Constype Electrical Line Ind: Not reported
Constype Gas Line Ind: Not reported
Constype Industrial Ind: Not reported
Constype Other Description: Not reported
Constype Other Ind: Not reported
Constype Recons Ind: Not reported
Constype Residential Ind: Not reported
Constype Transport Ind: Not reported
Constype Utility Description: Not reported
Constype Utility Ind: Not reported
Constype Water Sewer Ind: Not reported
Dir Discharge Uswater Ind: N
Receiving Water Name: Dominguez Channel
Certifier: Marios Ignelis
Certifier Title: Project Manager
Certification Date: 16-MAR-12
Primary Sic: Not reported
Secondary Sic: Not reported
Tertiary Sic: Not reported

NPDES Number: CAS000002
Status: Active
Agency Number: 0
Region: 4
Regulatory Measure ID: 425184
Order Number: 2009-0009-DWQ
Regulatory Measure Type: Enrollee
Place ID: Not reported
WDID: 4 19C363309
Program Type: Construction
Adoption Date Of Regulatory Measure: Not reported
Effective Date Of Regulatory Measure: 03/27/2012
Expiration Date Of Regulatory Measure: Not reported

Map ID
Direction
Distance
Elevation

MAP FINDINGS

Site

Database(s)

EDR ID Number
EPA ID Number

CENTINELA HOSPITAL MEDICAL CENTER (Continued)

1000412831

Termination Date Of Regulatory Measure: Not reported
Discharge Name: Centinela Hospital Medical Center LLC
Discharge Address: 555 East Hardy Street
Discharge City: Inglewood
Discharge State: California
Discharge Zip: 90301
Received Date: Not reported
Processed Date: Not reported
Status: Not reported
Status Date: Not reported
Place Size: Not reported
Place Size Unit: Not reported
Contact: Not reported
Contact Title: Not reported
Contact Phone: Not reported
Contact Phone Ext: Not reported
Contact Email: Not reported
Operator Name: Not reported
Operator Address: Not reported
Operator City: Not reported
Operator State: Not reported
Operator Zip: Not reported
Operator Contact: Not reported
Operator Contact Title: Not reported
Operator Contact Phone: Not reported
Operator Contact Phone Ext: Not reported
Operator Contact Email: Not reported
Operator Type: Not reported
Developer: Not reported
Developer Address: Not reported
Developer City: Not reported
Developer State: Not reported
Developer Zip: Not reported
Developer Contact: Not reported
Developer Contact Title: Not reported
Constype Linear Utility Ind: Not reported
Emergency Phone: Not reported
Emergency Phone Ext: Not reported
Constype Above Ground Ind: Not reported
Constype Below Ground Ind: Not reported
Constype Cable Line Ind: Not reported
Constype Comm Line Ind: Not reported
Constype Commercial Ind: Not reported
Constype Electrical Line Ind: Not reported
Constype Gas Line Ind: Not reported
Constype Industrial Ind: Not reported
Constype Other Description: Not reported
Constype Other Ind: Not reported
Constype Recons Ind: Not reported
Constype Residential Ind: Not reported
Constype Transport Ind: Not reported
Constype Utility Description: Not reported
Constype Utility Ind: Not reported
Constype Water Sewer Ind: Not reported
Dir Discharge Uswater Ind: Not reported
Receiving Water Name: Not reported
Certifier: Not reported

Map ID
Direction
Distance
Elevation

MAP FINDINGS

Site

Database(s)

EDR ID Number
EPA ID Number

CENTINELA HOSPITAL MEDICAL CENTER (Continued)

1000412831

Certifier Title: Not reported
Certification Date: Not reported
Primary Sic: Not reported
Secondary Sic: Not reported
Tertiary Sic: Not reported

Name: CENTINELA HOSPITAL MEDICAL CENTER
Address: 555 EAST HARDY STREET
City,State,Zip: INGLEWOOD, CA 90301
Facility Status: Not reported
NPDES Number: Not reported
Region: Not reported
Agency Number: Not reported
Regulatory Measure ID: Not reported
Place ID: Not reported
Order Number: Not reported
WDID: 4 19C363309
Regulatory Measure Type: Construction
Program Type: Not reported
Adoption Date Of Regulatory Measure: Not reported
Effective Date Of Regulatory Measure: Not reported
Termination Date Of Regulatory Measure: Not reported
Expiration Date Of Regulatory Measure: Not reported
Discharge Address: Not reported
Discharge Name: Not reported
Discharge City: Not reported
Discharge State: Not reported
Discharge Zip: Not reported
Status: Terminated
Status Date: 05/06/2020
Operator Name: Centinela Hospital Medical Center LLC
Operator Address: 555 East Hardy Street
Operator City: Inglewood
Operator State: California
Operator Zip: 90301

NPDES as of 03/2018:

NPDES Number: Not reported
Status: Not reported
Agency Number: Not reported
Region: 4
Regulatory Measure ID: 425184
Order Number: Not reported
Regulatory Measure Type: Construction
Place ID: Not reported
WDID: 4 19C363309
Program Type: Not reported
Adoption Date Of Regulatory Measure: Not reported
Effective Date Of Regulatory Measure: Not reported
Expiration Date Of Regulatory Measure: Not reported
Termination Date Of Regulatory Measure: Not reported
Discharge Name: Not reported
Discharge Address: Not reported
Discharge City: Not reported
Discharge State: Not reported
Discharge Zip: Not reported
Received Date: 03/16/2012

Map ID
Direction
Distance
Elevation

MAP FINDINGS

Site

Database(s)

EDR ID Number
EPA ID Number

CENTINELA HOSPITAL MEDICAL CENTER (Continued)

1000412831

Processed Date: 03/27/2012
Status: Active
Status Date: 03/27/2012
Place Size: 2.48
Place Size Unit: Acres
Contact: Marios Ignelis
Contact Title: Not reported
Contact Phone: 714-872-0699
Contact Phone Ext: Not reported
Contact Email: mignelis@primehealthcare.com
Operator Name: Centinela Hospital Medical Center LLC
Operator Address: 555 East Hardy Street
Operator City: Inglewood
Operator State: California
Operator Zip: 90301
Operator Contact: Marios Ignelis
Operator Contact Title: Not reported
Operator Contact Phone: 714-872-0699
Operator Contact Phone Ext: Not reported
Operator Contact Email: mignelis@primehealthcare.com
Operator Type: Private Business
Developer: Centinela Hospital Medical Center LLC
Developer Address: 555 East Hardy Street
Developer City: Inglewood
Developer State: California
Developer Zip: 90301
Developer Contact: Marios Ignelis
Developer Contact Title: Not reported
Constype Linear Utility Ind: N
Emergency Phone: Not reported
Emergency Phone Ext: Not reported
Constype Above Ground Ind: Not reported
Constype Below Ground Ind: Not reported
Constype Cable Line Ind: Not reported
Constype Comm Line Ind: Not reported
Constype Commercial Ind: Y
Constype Electrical Line Ind: Not reported
Constype Gas Line Ind: Not reported
Constype Industrial Ind: Not reported
Constype Other Description: Not reported
Constype Other Ind: Not reported
Constype Recons Ind: Not reported
Constype Residential Ind: Not reported
Constype Transport Ind: Not reported
Constype Utility Description: Not reported
Constype Utility Ind: Not reported
Constype Water Sewer Ind: Not reported
Dir Discharge Uswater Ind: N
Receiving Water Name: Dominguez Channel
Certifier: Marios Ignelis
Certifier Title: Project Manager
Certification Date: 16-MAR-12
Primary Sic: Not reported
Secondary Sic: Not reported
Tertiary Sic: Not reported

NPDES Number: CAS000002

Map ID
Direction
Distance
Elevation

MAP FINDINGS

Site

Database(s)

EDR ID Number
EPA ID Number

CENTINELA HOSPITAL MEDICAL CENTER (Continued)

1000412831

Status:	Active
Agency Number:	0
Region:	4
Regulatory Measure ID:	425184
Order Number:	2009-0009-DWQ
Regulatory Measure Type:	Enrollee
Place ID:	Not reported
WDID:	4 19C363309
Program Type:	Construction
Adoption Date Of Regulatory Measure:	Not reported
Effective Date Of Regulatory Measure:	03/27/2012
Expiration Date Of Regulatory Measure:	Not reported
Termination Date Of Regulatory Measure:	Not reported
Discharge Name:	Centinela Hospital Medical Center LLC
Discharge Address:	555 East Hardy Street
Discharge City:	Inglewood
Discharge State:	California
Discharge Zip:	90301
Received Date:	Not reported
Processed Date:	Not reported
Status:	Not reported
Status Date:	Not reported
Place Size:	Not reported
Place Size Unit:	Not reported
Contact:	Not reported
Contact Title:	Not reported
Contact Phone:	Not reported
Contact Phone Ext:	Not reported
Contact Email:	Not reported
Operator Name:	Not reported
Operator Address:	Not reported
Operator City:	Not reported
Operator State:	Not reported
Operator Zip:	Not reported
Operator Contact:	Not reported
Operator Contact Title:	Not reported
Operator Contact Phone:	Not reported
Operator Contact Phone Ext:	Not reported
Operator Contact Email:	Not reported
Operator Type:	Not reported
Developer:	Not reported
Developer Address:	Not reported
Developer City:	Not reported
Developer State:	Not reported
Developer Zip:	Not reported
Developer Contact:	Not reported
Developer Contact Title:	Not reported
Constype Linear Utility Ind:	Not reported
Emergency Phone:	Not reported
Emergency Phone Ext:	Not reported
Constype Above Ground Ind:	Not reported
Constype Below Ground Ind:	Not reported
Constype Cable Line Ind:	Not reported
Constype Comm Line Ind:	Not reported
Constype Commercial Ind:	Not reported
Constype Electrical Line Ind:	Not reported
Constype Gas Line Ind:	Not reported

Map ID
Direction
Distance
Elevation

MAP FINDINGS

Site

Database(s)

EDR ID Number
EPA ID Number

CENTINELA HOSPITAL MEDICAL CENTER (Continued)

1000412831

Constype Industrial Ind: Not reported
Constype Other Description: Not reported
Constype Other Ind: Not reported
Constype Recons Ind: Not reported
Constype Residential Ind: Not reported
Constype Transport Ind: Not reported
Constype Utility Description: Not reported
Constype Utility Ind: Not reported
Constype Water Sewer Ind: Not reported
Dir Discharge Uswater Ind: Not reported
Receiving Water Name: Not reported
Certifier: Not reported
Certifier Title: Not reported
Certification Date: Not reported
Primary Sic: Not reported
Secondary Sic: Not reported
Tertiary Sic: Not reported

CIWQS:

Name: CENTINELA HOSPITAL MEDICAL CENTER
Address: 555 EAST HARDY STREET
City,State,Zip: INGLEWOOD, CA 90301
Agency: Centinela Hospital Medical Center LLC
Agency Address: 555 East Hardy Street, Inglewood, CA 90301
Place/Project Type: Construction - Commercial
SIC/NAICS: Not reported
Region: 4
Program: CONSTW
Regulatory Measure Status: Terminated
Regulatory Measure Type: Storm water construction
Order Number: 2009-0009-DWQ
WDID: 4 19C363309
NPDES Number: CAS000002
Adoption Date: Not reported
Effective Date: 03/27/2012
Termination Date: 03/25/2020
Expiration/Review Date: Not reported
Design Flow: Not reported
Major/Minor: Not reported
Complexity: Not reported
TTWQ: Not reported
Enforcement Actions within 5 years: 0
Violations within 5 years: 0
Latitude: 33.950764
Longitude: -118.348279

CERS:

Name: CENTINELA HOSPITAL MEDICAL CENTER
Address: 555 EAST HARDY STREET
City,State,Zip: INGLEWOOD, CA 90301
Site ID: 528913
CERS ID: 815699
CERS Description: Construction Storm Water

Affiliation:

Affiliation Type Desc: Owner/Operator

Map ID
Direction
Distance
Elevation

MAP FINDINGS

Site

Database(s)

EDR ID Number
EPA ID Number

CENTINELA HOSPITAL MEDICAL CENTER (Continued)

1000412831

Entity Name: Centinela Hospital Medical Center LLC
Entity Title: Operator
Affiliation Address: 555 East Hardy Street
Affiliation City: Inglewood
Affiliation State: CA
Affiliation Country: Not reported
Affiliation Zip: 90301
Affiliation Phone: Not reported

HWTS:

Name: CENTINELA HOSPITAL
Address: 555 EAST HARDY STREET
Address 2: Not reported
City,State,Zip: INGLEWOOD, CA 90301
EPA ID: CAC002918849
Inactive Date: 10/13/2017
Create Date: 07/13/2017
Last Act Date: 10/13/2017
Mailing Name: Not reported
Mailing Address: 555 EAST HARDY STREET
Mailing Address 2: Not reported
Mailing City,State,Zip: INGLEWOOD, CA 90301
Owner Name: ALAN WEBER
Owner Address: 555 EAST HARDY STREET
Owner Address 2: Not reported
Owner City,State,Zip: INGLEWOOD, CA 90301
Contact Name: TIFFANY FOSTER
Contact Address: 555 EAST HARDY STREET
Contact Address 2: Not reported
City,State,Zip: INGLEWOOD, CA 90301

AT375
South
1/8-1/4
0.192 mi.
1013 ft.

ZIONS FIRST NATIONAL BANK
425 S MARKET ST
INGLEWOOD, CA 90301
Site 2 of 2 in cluster AT

RCRA-SQG **1000132967**
FINDS **CAD981579808**
ECHO
HAZNET
HWTS

Relative:
Lower
Actual:
133 ft.

RCRA-SQG:
Date Form Received by Agency: 2011-10-06 00:00:00.0
Handler Name: ZIONS FIRST NATIONAL BANK
Handler Address: 425 S MARKET ST
Handler City,State,Zip: INGLEWOOD, CA 90301
EPA ID: CAD981579808
Contact Name: JULIUS HANNEGAN
Contact Address: 2213 MEYERS AVE
Contact City,State,Zip: ESCONDIDO, CA 92029
Contact Telephone: 760-489-5600 610
Contact Fax: 760-489-5625
Contact Email: JHANNEGAN@ADVANCEDCHEMICAL.NET
Contact Title: PROJ MGR
EPA Region: 09
Land Type: Private
Federal Waste Generator Description: Small Quantity Generator
Non-Notifier: Not reported
Biennial Report Cycle: Not reported
Accessibility: Not reported

Map ID
 Direction
 Distance
 Elevation

MAP FINDINGS

Site

Database(s)

EDR ID Number
 EPA ID Number

ZIONS FIRST NATIONAL BANK (Continued)

1000132967

Active Site Indicator:	Handler Activities
State District Owner:	Not reported
State District:	Not reported
Mailing Address:	3135 N FAIRFIELD RD
Mailing City,State,Zip:	LAYTON, UT 94041
Owner Name:	ZIONS FIRST NATIONAL BANK
Owner Type:	Private
Operator Name:	ZACHERY NELSON
Operator Type:	Private
Short-Term Generator Activity:	No
Importer Activity:	No
Mixed Waste Generator:	No
Transporter Activity:	No
Transfer Facility Activity:	No
Recycler Activity with Storage:	No
Small Quantity On-Site Burner Exemption:	No
Smelting Melting and Refining Furnace Exemption:	No
Underground Injection Control:	No
Off-Site Waste Receipt:	No
Universal Waste Indicator:	No
Universal Waste Destination Facility:	No
Federal Universal Waste:	No
Active Site Fed-Reg Treatment Storage and Disposal Facility:	Not reported
Active Site Converter Treatment storage and Disposal Facility:	Not reported
Active Site State-Reg Treatment Storage and Disposal Facility:	Not reported
Active Site State-Reg Handler:	---
Federal Facility Indicator:	Not reported
Hazardous Secondary Material Indicator:	NN
Sub-Part K Indicator:	Not reported
Commercial TSD Indicator:	No
Treatment Storage and Disposal Type:	Not reported
2018 GPRA Permit Baseline:	Not on the Baseline
2018 GPRA Renewals Baseline:	Not on the Baseline
Permit Renewals Workload Universe:	Not reported
Permit Workload Universe:	Not reported
Permit Progress Universe:	Not reported
Post-Closure Workload Universe:	Not reported
Closure Workload Universe:	Not reported
202 GPRA Corrective Action Baseline:	No
Corrective Action Workload Universe:	No
Subject to Corrective Action Universe:	No
Non-TSDs Where RCRA CA has Been Imposed Universe:	No
TSDs Potentially Subject to CA Under 3004 (u)/(v) Universe:	No
TSDs Only Subject to CA under Discretionary Auth Universe:	No
Corrective Action Priority Ranking:	No NCAPS ranking
Environmental Control Indicator:	No
Institutional Control Indicator:	No
Human Exposure Controls Indicator:	N/A
Groundwater Controls Indicator:	N/A
Operating TSDF Universe:	Not reported
Full Enforcement Universe:	Not reported
Significant Non-Complier Universe:	No
Unaddressed Significant Non-Complier Universe:	No
Addressed Significant Non-Complier Universe:	No
Significant Non-Complier With a Compliance Schedule Universe:	No
Financial Assurance Required:	Not reported
Handler Date of Last Change:	2011-10-13 14:55:51.0

Map ID
Direction
Distance
Elevation

MAP FINDINGS

Site

Database(s)

EDR ID Number
EPA ID Number

ZIONS FIRST NATIONAL BANK (Continued)

1000132967

Recognized Trader-Importer:	No
Recognized Trader-Exporter:	No
Importer of Spent Lead Acid Batteries:	No
Exporter of Spent Lead Acid Batteries:	No
Recycler Activity Without Storage:	Not reported
Manifest Broker:	Not reported
Sub-Part P Indicator:	No

Hazardous Waste Summary:

Waste Code:	D002
Waste Description:	CORROSIVE WASTE

Handler - Owner Operator:

Owner/Operator Indicator:	Owner
Owner/Operator Name:	LEE MARTIN
Legal Status:	Private
Date Became Current:	Not reported
Date Ended Current:	Not reported
Owner/Operator Address:	449 S MARKET
Owner/Operator City,State,Zip:	INGLEWOOD, CA 90301
Owner/Operator Telephone:	213-678-8146
Owner/Operator Telephone Ext:	Not reported
Owner/Operator Fax:	Not reported
Owner/Operator Email:	Not reported

Owner/Operator Indicator:	Owner
Owner/Operator Name:	ZIONS FIRST NATIONAL BANK
Legal Status:	Private
Date Became Current:	2011-08-26 00:00:00.
Date Ended Current:	Not reported
Owner/Operator Address:	1 S MAIN ST
Owner/Operator City,State,Zip:	SALT LAKE CITY, CA 84111
Owner/Operator Telephone:	801-844-7392
Owner/Operator Telephone Ext:	Not reported
Owner/Operator Fax:	Not reported
Owner/Operator Email:	Not reported

Owner/Operator Indicator:	Operator
Owner/Operator Name:	ZACHERY NELSON
Legal Status:	Private
Date Became Current:	2011-08-26 00:00:00.
Date Ended Current:	Not reported
Owner/Operator Address:	Not reported
Owner/Operator City,State,Zip:	Not reported
Owner/Operator Telephone:	Not reported
Owner/Operator Telephone Ext:	Not reported
Owner/Operator Fax:	Not reported
Owner/Operator Email:	Not reported

Owner/Operator Indicator:	Operator
Owner/Operator Name:	NOT REQUIRED
Legal Status:	Private
Date Became Current:	Not reported
Date Ended Current:	Not reported
Owner/Operator Address:	NOT REQUIRED

Map ID
Direction
Distance
Elevation

MAP FINDINGS

Site

Database(s)

EDR ID Number
EPA ID Number

ZIONS FIRST NATIONAL BANK (Continued)

1000132967

Owner/Operator City,State,Zip: NOT REQUIRED, ME 99999
Owner/Operator Telephone: 415-555-1212
Owner/Operator Telephone Ext: Not reported
Owner/Operator Fax: Not reported
Owner/Operator Email: Not reported

Historic Generators:

Receive Date: 1986-11-17 00:00:00.0
Handler Name: MAZDA SVC
Federal Waste Generator Description: Small Quantity Generator
State District Owner: CA
Large Quantity Handler of Universal Waste: No
Recognized Trader Importer: No
Recognized Trader Exporter: No
Spent Lead Acid Battery Importer: No
Spent Lead Acid Battery Exporter: No
Current Record: No
Non Storage Recycler Activity: Not reported
Electronic Manifest Broker: Not reported

Receive Date: 2011-10-06 00:00:00.0
Handler Name: ZIONS FIRST NATIONAL BANK
Federal Waste Generator Description: Small Quantity Generator
State District Owner: Not reported
Large Quantity Handler of Universal Waste: No
Recognized Trader Importer: No
Recognized Trader Exporter: No
Spent Lead Acid Battery Importer: No
Spent Lead Acid Battery Exporter: No
Current Record: Yes
Non Storage Recycler Activity: Not reported
Electronic Manifest Broker: Not reported

List of NAICS Codes and Descriptions:

NAICS Code: 531312
NAICS Description: NONRESIDENTIAL PROPERTY MANAGERS

Facility Has Received Notices of Violations:

Violations: No Violations Found

Evaluation Action Summary:

Evaluations: No Evaluations Found

FINDS:

Registry ID: 110002721966

Click Here:

Environmental Interest/Information System:

RCRAInfo is a national information system that supports the Resource Conservation and Recovery Act (RCRA) program through the tracking of events and activities related to facilities that generate, transport, and treat, store, or dispose of hazardous waste. RCRAInfo allows RCRA program staff to track the notification, permit, compliance, and

Map ID
Direction
Distance
Elevation

MAP FINDINGS

Site

Database(s)

EDR ID Number
EPA ID Number

ZIONS FIRST NATIONAL BANK (Continued)

1000132967

corrective action activities required under RCRA.

[Click this hyperlink](#) while viewing on your computer to access additional FINDS: detail in the EDR Site Report.

ECHO:

Envid: 1000132967
Registry ID: 110002721966
DFR URL: <http://echo.epa.gov/detailed-facility-report?fid=110002721966>
Name: ZIONS FIRST NATIONAL BANK
Address: 425 S MARKET ST
City,State,Zip: INGLEWOOD, CA 90301

HAZNET:

Name: ZIONS FIRST NATIONAL BANK
Address: 425 S MARKET ST
Address 2: Not reported
City,State,Zip: INGLEWOOD, CA 903010000
Contact: JULIUS HANNEGAN
Telephone: 6194956480
Mailing Name: Not reported
Mailing Address: 3135 N FAIRFIELD RD

Year: 2011
Gepaid: CAD981579808
TSD EPA ID: ARD069748192
CA Waste Code: 181 - Other inorganic solid waste
Disposal Method: H040 - Incineration--Thermal Destruction Other Than Use As A Fuel
Tons: 0.0055

Year: 2011
Gepaid: CAD981579808
TSD EPA ID: CAD982444481
CA Waste Code: 221 - Waste oil and mixed oil
Disposal Method: H141 - Storage, Bulking, And/Or Transfer Off Site--No Treatment/Reovery (H010-H129) Or (H131-H135)
Tons: 0.133

Year: 2011
Gepaid: CAD981579808
TSD EPA ID: CAD982444481
CA Waste Code: 223 - Unspecified oil-containing waste
Disposal Method: H141 - Storage, Bulking, And/Or Transfer Off Site--No Treatment/Reovery (H010-H129) Or (H131-H135)
Tons: 1.84

Year: 2011
Gepaid: CAD981579808
TSD EPA ID: CAD982444481
CA Waste Code: 291 - Latex waste
Disposal Method: H141 - Storage, Bulking, And/Or Transfer Off Site--No Treatment/Reovery (H010-H129) Or (H131-H135)
Tons: 0.005

Additional Info:

Year: 2011

Map ID
Direction
Distance
Elevation

MAP FINDINGS

Site

Database(s)

EDR ID Number
EPA ID Number

ZIONS FIRST NATIONAL BANK (Continued)

1000132967

Gen EPA ID: CAD981579808

Shipment Date: 20111027
Creation Date: 1/20/2012 20:31:14
Receipt Date: 20111111
Manifest ID: 004524451FLE
Trans EPA ID: CAR000070540
Trans Name: ADVANCED CHEMICAL TRANSPORT INC (SV)
Trans 2 EPA ID: Not reported
Trans 2 Name: Not reported
TSDf EPA ID: CAD982444481
Trans Name: FILTER RECYCLING SERVICES INC
TSDf Alt EPA ID: Not reported
TSDf Alt Name: Not reported
Waste Code Description: 223 - Unspecified oil-containing waste
RCRA Code: Not reported
Meth Code: H141 - Storage, Bulking, And/Or Transfer Off Site--No Treatment/Reovery (H010-H129) Or (H131-H135)

Quantity Tons: 0.14
Waste Quantity: 280
Quantity Unit: P
Additional Code 1: Not reported
Additional Code 2: Not reported
Additional Code 3: Not reported
Additional Code 4: Not reported
Additional Code 5: Not reported

Shipment Date: 20111027
Creation Date: 1/20/2012 20:31:14
Receipt Date: 20111111
Manifest ID: 004524451FLE
Trans EPA ID: CAR000070540
Trans Name: ADVANCED CHEMICAL TRANSPORT INC (SV)
Trans 2 EPA ID: Not reported
Trans 2 Name: Not reported
TSDf EPA ID: CAD982444481
Trans Name: FILTER RECYCLING SERVICES INC
TSDf Alt EPA ID: Not reported
TSDf Alt Name: Not reported
Waste Code Description: 221 - Waste oil and mixed oil
RCRA Code: Not reported
Meth Code: H141 - Storage, Bulking, And/Or Transfer Off Site--No Treatment/Reovery (H010-H129) Or (H131-H135)

Quantity Tons: 0.133
Waste Quantity: 35
Quantity Unit: G
Additional Code 1: Not reported
Additional Code 2: Not reported
Additional Code 3: Not reported
Additional Code 4: Not reported
Additional Code 5: Not reported

Shipment Date: 20111027
Creation Date: 5/4/2013 22:16:06
Receipt Date: 20111120
Manifest ID: 004524453FLE
Trans EPA ID: CAR000070540

Map ID
Direction
Distance
Elevation

MAP FINDINGS

Site

Database(s)

EDR ID Number
EPA ID Number

ZIONS FIRST NATIONAL BANK (Continued)

1000132967

Trans Name: ADVANCED CHEMICAL TRANSPORT INC (SV)
Trans 2 EPA ID: MAD039322250
Trans 2 Name: CLEAN HARBORS
TSDf EPA ID: ARD069748192
Trans Name: CLEAN HARBORS EL DORADO LLC
TSDf Alt EPA ID: Not reported
TSDf Alt Name: Not reported
Waste Code Description: 181 - Other inorganic solid waste Organics
RCRA Code: Not reported
Meth Code: H040 - Incineration--Thermal Destruction Other Than Use As A Fuel
Quantity Tons: 0.0055
Waste Quantity: 11
Quantity Unit: P
Additional Code 1: Not reported
Additional Code 2: Not reported
Additional Code 3: Not reported
Additional Code 4: Not reported
Additional Code 5: Not reported

Shipment Date: 20111027
Creation Date: 1/20/2012 20:31:14
Receipt Date: 20111111
Manifest ID: 004524451FLE
Trans EPA ID: CAR000070540
Trans Name: ADVANCED CHEMICAL TRANSPORT INC (SV)
Trans 2 EPA ID: Not reported
Trans 2 Name: Not reported
TSDf EPA ID: CAD982444481
Trans Name: FILTER RECYCLING SERVICES INC
TSDf Alt EPA ID: Not reported
TSDf Alt Name: Not reported
Waste Code Description: 291 - Latex waste
RCRA Code: Not reported
Meth Code: H141 - Storage, Bulking, And/Or Transfer Off Site--No Treatment/Reovery (H010-H129) Or (H131-H135)
Quantity Tons: 0.005
Waste Quantity: 10
Quantity Unit: P
Additional Code 1: Not reported
Additional Code 2: Not reported
Additional Code 3: Not reported
Additional Code 4: Not reported
Additional Code 5: Not reported

Shipment Date: 20111027
Creation Date: 1/20/2012 20:31:14
Receipt Date: 20111111
Manifest ID: 004524451FLE
Trans EPA ID: CAR000070540
Trans Name: ADVANCED CHEMICAL TRANSPORT INC (SV)
Trans 2 EPA ID: Not reported
Trans 2 Name: Not reported
TSDf EPA ID: CAD982444481
Trans Name: FILTER RECYCLING SERVICES INC
TSDf Alt EPA ID: Not reported
TSDf Alt Name: Not reported
Waste Code Description: 223 - Unspecified oil-containing waste

Map ID
Direction
Distance
Elevation

MAP FINDINGS

Site

Database(s)

EDR ID Number
EPA ID Number

ZIONS FIRST NATIONAL BANK (Continued)

1000132967

RCRA Code: Not reported
Meth Code: H141 - Storage, Bulking, And/Or Transfer Off Site--No Treatment/Reovery (H010-H129) Or (H131-H135)
Quantity Tons: 1.7
Waste Quantity: 3400
Quantity Unit: P
Additional Code 1: Not reported
Additional Code 2: Not reported
Additional Code 3: Not reported
Additional Code 4: Not reported
Additional Code 5: Not reported

HWTS:

Name: ZIONS FIRST NATIONAL BANK
Address: 425 S MARKET ST
Address 2: Not reported
City,State,Zip: INGLEWOOD, CA 903010000
EPA ID: CAD981579808
Inactive Date: 06/30/2012
Create Date: 04/10/1987
Last Act Date: 04/02/2013
Mailing Name: Not reported
Mailing Address: 3135 N FAIRFIELD RD
Mailing Address 2: Not reported
Mailing City,State,Zip: LAYTON, UT 840418832
Owner Name: ZIONS FIRST NATIONAL BANK
Owner Address: 1 S MAIN ST
Owner Address 2: Not reported
Owner City,State,Zip: SALT LAKE CITY, UT 841331109
Contact Name: JULIUS HANNEGAN
Contact Address: 2213 MEYERS AVE
Contact Address 2: Not reported
City,State,Zip: ESCONDIDO, CA 92029

NAICS:

EPA ID: CAD981579808
Create Date: 2011-10-18 12:52:55.823
NAICS Code: 551111
NAICS Description: Offices of Bank Holding Companies
Issued EPA ID Date: 1987-04-10 00:00:00
Inactive Date: 2012-06-30 00:00:00
Facility Name: ZIONS FIRST NATIONAL BANK
Facility Address: 425 S MARKET ST
Facility Address 2: Not reported
Facility City: INGLEWOOD
Facility County: Not reported
Facility State: CA
Facility Zip: 903010000

MAP FINDINGS

Map ID
Direction
Distance
Elevation

Site

Database(s)

EDR ID Number
EPA ID Number

AX376 **K & S AUTO REPAIR**
WNW **410 N LA BREA AVE # 1**
1/8-1/4 **INGLEWOOD, CA 90302**
0.201 mi.
1060 ft. **Site 1 of 8 in cluster AX**

CERS HAZ WASTE **S123500335**
CERS **N/A**

Relative:
Lower

Actual:
133 ft.

CERS HAZ WASTE:
Name: K & S AUTO REPAIR
Address: 410 N LA BREA AVE # 1
City,State,Zip: INGLEWOOD, CA 90302
Site ID: 127003
CERS ID: 10270483
CERS Description: Hazardous Waste Generator

CERS:
Name: K & S AUTO REPAIR
Address: 410 N LA BREA AVE # 1
City,State,Zip: INGLEWOOD, CA 90302
Site ID: 127003
CERS ID: 10270483
CERS Description: Chemical Storage Facilities

Violations:
Site ID: 127003
Site Name: K & S AUTO REPAIR
Violation Date: 12-16-2019
Citation: Un-Specified
Violation Description: Business Plan Program - Administration/Documentation - General Local Ordinance

Violation Notes: Returned to compliance on 12/24/2020. OBSERVATION: Owner/Operator failed to obtain or maintain an active permit. The owner/operator has failed to pay outstanding fees for a CUPA permit since fiscal year 2006-2007. CORRECTIVE ACTION: Every business or business concern within the jurisdiction of the LACoCUPA and subject to one or more of the program elements shall be required to apply for, pay the permit fees, and obtain from the LACoCUPA a unified program facility permit for the program elements applicable to such facility prior to the commencement of any business or activity related to any of the program elements. The permit required under this section shall be posted and conspicuously displayed at the location falling under the requirements of this chapter. Every person, business, or business concern within the jurisdiction of the LACoCUPA and subject to the requirements of one or more of the program elements shall be required to pay the applicable annual fees and any applicable late payment penalty and [Truncated]

Violation Division: Los Angeles County Fire Department
Violation Program: HMRRP
Violation Source: CERS

Site ID: 127003
Site Name: K & S AUTO REPAIR
Violation Date: 06-04-2014
Citation: HSC 6.95 25505(a) - California Health and Safety Code, Chapter 6.95, Section(s) 25505(a)
Violation Description: Owner/Operator failed to complete and/or submit a Hazardous Materials Business Plan when storing hazardous materials at or above the thresholds quantities of 55 gallons/500 lbs/200 cubic feet.
Violation Notes: Returned to compliance on 11/30/2016. OBSERVATION: Owner/Operator failed to complete and/or submit a Hazardous Materials Business Plan

Map ID
Direction
Distance
Elevation

MAP FINDINGS

Site

Database(s)

EDR ID Number
EPA ID Number

K & S AUTO REPAIR (Continued)

S123500335

when storing hazardous materials at or above the thresholds quantities of 55 gallons/500 lbs/200 cubic feet. CORRECTIVE ACTION: Complete and/or submit a Hazardous Materials Business Plan when storing hazardous materials at or above the thresholds quantities of 55 gallons/500 lbs/200 cubic feet.

Violation Division: Los Angeles County Fire Department
Violation Program: HMRRP
Violation Source: CERS

Site ID: 127003
Site Name: K & S AUTO REPAIR
Violation Date: 11-30-2016
Citation: 22 CCR 12 66262.12 - California Code of Regulations, Title 22, Chapter 12, Section(s) 66262.12

Violation Description: Failure to obtain an Identification Number prior to treating, storing, disposing of, transporting or offering for transportation any hazardous waste.

Violation Notes: Returned to compliance on 03/15/2017. OBSERVATION: This facility's EPA ID number is inactive. A hazardous waste generator shall not treat, store, dispose of, transport or offer for transportation, hazardous waste without an EPA ID number. CORRECTIVE ACTION: Immediately contact DTSC and reactivate your EPA ID number and submit evidence to the CUPA.

Violation Division: Los Angeles County Fire Department
Violation Program: HW
Violation Source: CERS

Site ID: 127003
Site Name: K & S AUTO REPAIR
Violation Date: 12-16-2019
Citation: HSC 6.95 25507 - California Health and Safety Code, Chapter 6.95, Section(s) 25507

Violation Description: Failure to adequately establish and implement a business plan when storing/handling a hazardous material at or above reportable quantities.

Violation Notes: Returned to compliance on 12/20/2020. OBSERVATION: The business failed to establish and implement a business plan when handling hazardous materials at or above the reportable threshold quantities. The owner/operator stores used oil in two 55 gallon drums and has failed to submit and implement a hazardous materials business plan (HMBP) to the unified program agency (UPA). CORRECTIVE ACTION: Establish and implement a business plan for the facility. Submit documentation of correction to the UPA.

Violation Division: Los Angeles County Fire Department
Violation Program: HMRRP
Violation Source: CERS

Site ID: 127003
Site Name: K & S AUTO REPAIR
Violation Date: 12-16-2019
Citation: Un-Specified
Violation Description: Hazardous Waste Generator Program - Administration/Documentation - General Local Ordinance

Violation Notes: Returned to compliance on 01/18/2021. OBSERVATION: Owner/Operator failed to obtain or maintain an active permit. The owner/operator has failed to pay outstanding fees for a CUPA permit since fiscal year 2006-2007. CORRECTIVE ACTION: Every business or business concern

Map ID
Direction
Distance
Elevation

MAP FINDINGS

Site

Database(s)

EDR ID Number
EPA ID Number

K & S AUTO REPAIR (Continued)

S123500335

within the jurisdiction of the LACoCUPA and subject to one or more of the program elements shall be required to apply for, pay the permit fees, and obtain from the LACoCUPA a unified program facility permit for the program elements applicable to such facility prior to the commencement of any business or activity related to any of the program elements. The permit required under this section shall be posted and conspicuously displayed at the location falling under the requirements of this chapter. Every person, business, or business concern within the jurisdiction of the LACoCUPA and subject to the requirements of one or more of the program elements shall be required to pay the applicable annual fees and any applicable late payment penalty and [Truncated]

Violation Division: Los Angeles County Fire Department
Violation Program: HW
Violation Source: CERS

Site ID: 127003
Site Name: K & S AUTO REPAIR
Violation Date: 11-30-2016
Citation: HSC 6.5 Multiple - California Health and Safety Code, Chapter 6.5, Section(s) Multiple

Violation Description: Hazardous Waste Generator Program - Administration/Documentation - General

Violation Notes: Returned to compliance on 01/10/2019. OBSERVATION: Owner/Operator failed to obtain or maintain an active permit. Permit delinquent for past years due CORRECTIVE ACTION: Every business or business concern within the jurisdiction of the LACoCUPA and subject to one or more of the program elements shall be required to apply for, pay the permit fees, and obtain from the LACoCUPA a unified program facility permit for the program elements applicable to such facility prior to the commencement of any business or activity related to any of the program elements. The permit required under this section shall be posted and conspicuously displayed at the location falling under the requirements of this chapter. Every person, business, or business concern within the jurisdiction of the LACoCUPA and subject to the requirements of one or more of the program elements shall be required to pay the applicable annual fees and any applicable late payment penalty and apply for and obtain from the LACoCUPA a unified program permit [Truncated]

Violation Division: Los Angeles County Fire Department
Violation Program: HW
Violation Source: CERS

Site ID: 127003
Site Name: K & S AUTO REPAIR
Violation Date: 11-30-2016
Citation: HSC 6.95 25508(a)(1) - California Health and Safety Code, Chapter 6.95, Section(s) 25508(a)(1)

Violation Description: Failure to complete and electronically submit a business plan when storing/handling a hazardous material at or above reportable quantities.

Violation Notes: Returned to compliance on 03/20/2019. OBSERVATION: A business plan has not been received by the CUPA. The facility was previously sent a notice/request from the CUPA for the submittal of a business plan. CORRECTIVE ACTION: Submit the business plan electronically in the California Environmental Reporting System (CERS) and implement immediately.

Map ID
Direction
Distance
Elevation

MAP FINDINGS

Site

Database(s)

EDR ID Number
EPA ID Number

K & S AUTO REPAIR (Continued)

S123500335

Violation Division: Los Angeles County Fire Department
Violation Program: HMRRP
Violation Source: CERS

Site ID: 127003
Site Name: K & S AUTO REPAIR
Violation Date: 11-30-2016
Citation: HSC 6.95 25507 - California Health and Safety Code, Chapter 6.95, Section(s) 25507

Violation Description: Failure to adequately establish and implement a business plan when storing/handling a hazardous material at or above reportable quantities.

Violation Notes: Returned to compliance on 03/20/2019. OBSERVATION: Owner/Operator failed to establish and implement a Hazardous Materials Business Plan when storing hazardous materials at or above the thresholds quantities of 55 gallons/500 lbs/200 cubic feet. CORRECTIVE ACTION: Establish and implement a Hazardous Materials Business Plan when storing hazardous materials at or above the thresholds quantities of 55 gallons/500 lbs/200 cubic feet.

Violation Division: Los Angeles County Fire Department
Violation Program: HMRRP
Violation Source: CERS

Evaluation:

Eval General Type: Other/Unknown
Eval Date: 01-10-2019
Violations Found: No
Eval Type: Other, not routine, done by local agency
Eval Notes: Follow up review of open violations. Phone call placed to owner regarding HMBP open violations.

Eval Division: Los Angeles County Fire Department
Eval Program: HW
Eval Source: CERS

Eval General Type: Other/Unknown
Eval Date: 03-15-2017
Violations Found: No
Eval Type: Other, not routine, done by local agency
Eval Notes: Follow up review conducted in DTSC's HWTS - found EPA ID: CAL000171425 was activated.

Eval Division: Los Angeles County Fire Department
Eval Program: HW
Eval Source: CERS

Eval General Type: Other/Unknown
Eval Date: 03-20-2019
Violations Found: No
Eval Type: Other, not routine, done by local agency
Eval Notes: Follow up inspection conducted - EPA ID CAL000431776 active. HMBP violation outstanding. Upgraded violation degree to Class II for noncompliance. Follow up required

Eval Division: Los Angeles County Fire Department
Eval Program: HMRRP
Eval Source: CERS

Eval General Type: Compliance Evaluation Inspection
Eval Date: 06-04-2014

Map ID
Direction
Distance
Elevation

MAP FINDINGS

Site

Database(s)

EDR ID Number
EPA ID Number

K & S AUTO REPAIR (Continued)

S123500335

Violations Found: No
Eval Type: Routine done by local agency
Eval Notes: Not reported
Eval Division: Los Angeles County Fire Department
Eval Program: HW
Eval Source: CERS

Eval General Type: Compliance Evaluation Inspection
Eval Date: 06-04-2014
Violations Found: Yes
Eval Type: Routine done by local agency
Eval Notes: Not reported
Eval Division: Los Angeles County Fire Department
Eval Program: HMRRP
Eval Source: CERS

Eval General Type: Compliance Evaluation Inspection
Eval Date: 11-30-2016
Violations Found: Yes
Eval Type: Routine done by local agency
Eval Notes: Not reported
Eval Division: Los Angeles County Fire Department
Eval Program: HMRRP
Eval Source: CERS

Eval General Type: Compliance Evaluation Inspection
Eval Date: 11-30-2016
Violations Found: Yes
Eval Type: Routine done by local agency
Eval Notes: Hugo Supon, Business Owner
Eval Division: Los Angeles County Fire Department
Eval Program: HW
Eval Source: CERS

Eval General Type: Compliance Evaluation Inspection
Eval Date: 12-16-2019
Violations Found: Yes
Eval Type: Routine done by local agency
Eval Notes: HUGO SAPON
Eval Division: Los Angeles County Fire Department
Eval Program: HW
Eval Source: CERS

Eval General Type: Compliance Evaluation Inspection
Eval Date: 12-16-2019
Violations Found: Yes
Eval Type: Routine done by local agency
Eval Notes: HUGO SAPON K5DE-V47P
Eval Division: Los Angeles County Fire Department
Eval Program: HMRRP
Eval Source: CERS

Affiliation:
Affiliation Type Desc: Environmental Contact
Entity Name: HUGO R SAPON
Entity Title: Not reported
Affiliation Address: Not reported

Map ID
 Direction
 Distance
 Elevation

MAP FINDINGS

Site

Database(s)

EDR ID Number
 EPA ID Number

K & S AUTO REPAIR (Continued)

S123500335

Affiliation City: Not reported
 Affiliation State: Not reported
 Affiliation Country: Not reported
 Affiliation Zip: Not reported
 Affiliation Phone: Not reported

Affiliation Type Desc: Facility Mailing Address
 Entity Name: Mailing Address
 Entity Title: Not reported
 Affiliation Address: 410 N LA BREA AVE #1
 Affiliation City: INGLEWOOD
 Affiliation State: CA
 Affiliation Country: Not reported
 Affiliation Zip: 90302
 Affiliation Phone: Not reported

Affiliation Type Desc: Legal Owner
 Entity Name: HUGO SAPON
 Entity Title: Not reported
 Affiliation Address: 410 N. LA BREA AVE
 Affiliation City: INGLEWOOD
 Affiliation State: CA
 Affiliation Country: United States
 Affiliation Zip: 90302
 Affiliation Phone: (310) 330-0283

Affiliation Type Desc: CUPA District
 Entity Name: Los Angeles County Fire
 Entity Title: Not reported
 Affiliation Address: 5825 Rickenbacker Road
 Affiliation City: Commerce
 Affiliation State: CA
 Affiliation Country: Not reported
 Affiliation Zip: 90040-3027
 Affiliation Phone: (323) 890-4000

Affiliation Type Desc: Parent Corporation
 Entity Name: K & S AUTO REPAIR
 Entity Title: Not reported
 Affiliation Address: Not reported
 Affiliation City: Not reported
 Affiliation State: Not reported
 Affiliation Country: Not reported
 Affiliation Zip: Not reported
 Affiliation Phone: Not reported

AX377
WNW
1/8-1/4
0.201 mi.
1060 ft.

SWEDISH AUTO CLINIC
410 N LA BREA AVE
INGLEWOOD, CA 90302
Site 2 of 8 in cluster AX

CERS HAZ WASTE **S124446738**
CERS **N/A**

Relative:
Lower
Actual:
133 ft.

CERS HAZ WASTE:
 Name: SWEDISH AUTO CLINIC
 Address: 410 N LA BREA AVE
 City,State,Zip: INGLEWOOD, CA 90302
 Site ID: 522360

Map ID
Direction
Distance
Elevation

MAP FINDINGS

Site

Database(s)

EDR ID Number
EPA ID Number

SWEDISH AUTO CLINIC (Continued)

S124446738

CERS ID: 10791943
CERS Description: Hazardous Waste Generator

CERS:
Name: SWEDISH AUTO CLINIC
Address: 410 N LA BREA AVE
City,State,Zip: INGLEWOOD, CA 90302
Site ID: 522360
CERS ID: 10791943
CERS Description: Chemical Storage Facilities

Evaluation:
Eval General Type: Compliance Evaluation Inspection
Eval Date: 01-21-2021
Violations Found: No
Eval Type: Routine done by local agency
Eval Notes: Emanuel Alberyd, Partner
Eval Division: Los Angeles County Fire Department
Eval Program: HMRRP
Eval Source: CERS

Eval General Type: Compliance Evaluation Inspection
Eval Date: 01-21-2021
Violations Found: No
Eval Type: Routine done by local agency
Eval Notes: Emanuel Alberyd, Partner
Eval Division: Los Angeles County Fire Department
Eval Program: HW
Eval Source: CERS

Affiliation:
Affiliation Type Desc: Identification Signer
Entity Name: Emanuel alberyd
Entity Title: owner
Affiliation Address: Not reported
Affiliation City: Not reported
Affiliation State: Not reported
Affiliation Country: Not reported
Affiliation Zip: Not reported
Affiliation Phone: Not reported

Affiliation Type Desc: Environmental Contact
Entity Name: Emanuel Alberyd
Entity Title: Not reported
Affiliation Address: 410 N La Brea Ave #5
Affiliation City: Inglewood
Affiliation State: CA
Affiliation Country: Not reported
Affiliation Zip: 90302
Affiliation Phone: Not reported

Affiliation Type Desc: Facility Mailing Address
Entity Name: Mailing Address
Entity Title: Not reported
Affiliation Address: 410 N La Brea Ave #5
Affiliation City: Inglewood
Affiliation State: CA

Map ID
Direction
Distance
Elevation

MAP FINDINGS

Site

Database(s)

EDR ID Number
EPA ID Number

SWEDISH AUTO CLINIC (Continued)

S124446738

Affiliation Country: Not reported
Affiliation Zip: 90302
Affiliation Phone: Not reported

Affiliation Type Desc: Legal Owner
Entity Name: Emanuel Alberyd, Daniel Ahman
Entity Title: Not reported
Affiliation Address: 410 N La brea ave #5
Affiliation City: Inglewood
Affiliation State: CA
Affiliation Country: United States
Affiliation Zip: 90302
Affiliation Phone: (310) 396-9044

Affiliation Type Desc: Document Preparer
Entity Name: Emanuel alberyd
Entity Title: Not reported
Affiliation Address: Not reported
Affiliation City: Not reported
Affiliation State: Not reported
Affiliation Country: Not reported
Affiliation Zip: Not reported
Affiliation Phone: Not reported

Affiliation Type Desc: Operator
Entity Name: Swedish auto clinic
Entity Title: Not reported
Affiliation Address: Not reported
Affiliation City: Not reported
Affiliation State: Not reported
Affiliation Country: Not reported
Affiliation Zip: Not reported
Affiliation Phone: (310) 396-9044

Affiliation Type Desc: CUPA District
Entity Name: Los Angeles County Fire
Entity Title: Not reported
Affiliation Address: 5825 Rickenbacker Road
Affiliation City: Commerce
Affiliation State: CA
Affiliation Country: Not reported
Affiliation Zip: 90040-3027
Affiliation Phone: (323) 890-4000

Affiliation Type Desc: Parent Corporation
Entity Name: Swedish auto clinic
Entity Title: Not reported
Affiliation Address: Not reported
Affiliation City: Not reported
Affiliation State: Not reported
Affiliation Country: Not reported
Affiliation Zip: Not reported
Affiliation Phone: Not reported

Map ID
Direction
Distance
Elevation

MAP FINDINGS

Site

Database(s)

EDR ID Number
EPA ID Number

COMPLETE AUTO CARE (Continued)

S123537269

Site ID: 21168
Site Name: COMPLETE AUTO CARE
Violation Date: 11-30-2016
Citation: 22 CCR 12 66262.34(f) - California Code of Regulations, Title 22, Chapter 12, Section(s) 66262.34(f)
Violation Description: Failure to properly label hazardous waste accumulation containers and portable tanks with the following requirements: "Hazardous Waste", name and address of the generator, physical and chemical characteristics of the Hazardous Waste, and starting accumulation date.
Violation Notes: Returned to compliance on 01/18/2018. OBSERVATION: All hazardous waste containers shall be marked with the following information: 1) the words G Hazardous WasteG ; 2) name and address of generator; 3) hazardous properties; 4) physical state; 5) composition (contents); 6) accumulation start date. Hazardous waste drums observed with deteriorated waste labels and no accumulation date. CORRECTIVE ACTION: Immediately label these containers and ensure that all containers are marked with all the required information. Since these containers have been on site longer 180 days, immediately contact a licensed hazardous waste hauler to dispose of this waste under manifest and submit a copy of the manifest to the CUPA - corrected on site.
Violation Division: Los Angeles County Fire Department
Violation Program: HW
Violation Source: CERS

Site ID: 21168
Site Name: COMPLETE AUTO CARE
Violation Date: 11-30-2016
Citation: 22 CCR 12 66262.40(a) - California Code of Regulations, Title 22, Chapter 12, Section(s) 66262.40(a)
Violation Description: Failure to keep a copy of each properly signed manifest for at least three years from the date the waste was accepted by the initial transporter. The manifest signed at the time the waste was accepted for transport shall be kept until receiving a signed copy from the designated facility which received the waste.
Violation Notes: Returned to compliance on 01/18/2018. OBSERVATION: Copies of hazardous waste disposal records were not found on site. Hazardous waste generators shall retain copies of all manifests signed off by the disposal facility and all receipts used in a consolidated manifesting procedure on site for three years and have them readily available for review. Records unavailable at time of inspection. CORRECTIVE ACTION: Immediately locate a copy of all manifests and receipts for the last three years, maintain them on site, and submit copies to the CUPA
Violation Division: Los Angeles County Fire Department
Violation Program: HW
Violation Source: CERS

Site ID: 21168
Site Name: COMPLETE AUTO CARE
Violation Date: 11-30-2016
Citation: 22 CCR 12 66262.12 - California Code of Regulations, Title 22, Chapter 12, Section(s) 66262.12
Violation Description: Failure to obtain an Identification Number prior to treating, storing, disposing of, transporting or offering for transportation any hazardous waste.
Violation Notes: Returned to compliance on 01/18/2018. OBSERVATION: This facilityG s EPA ID number is inactive. A hazardous waste generator shall not

Map ID
Direction
Distance
Elevation

MAP FINDINGS

Site

Database(s)

EDR ID Number
EPA ID Number

COMPLETE AUTO CARE (Continued)

S123537269

treat, store, dispose of, transport or offer for transportation, hazardous waste without an EPA ID number. CORRECTIVE ACTION: Immediately contact DTSC and reactivate your EPA ID number and submit evidence to the CUPA - repeat violation. Escalated to Class II.

Violation Division: Los Angeles County Fire Department
Violation Program: HW
Violation Source: CERS

Site ID: 21168
Site Name: COMPLETE AUTO CARE
Violation Date: 11-15-2013
Citation: 22 CCR 12 66262.40(a) - California Code of Regulations, Title 22, Chapter 12, Section(s) 66262.40(a)
Violation Description: Failure to maintain uniform hazardous waste manifest, consolidated manifest, or bills of lading copies for three years.
Violation Notes: Not reported
Violation Division: Los Angeles County Fire Department
Violation Program: HW
Violation Source: CERS

Site ID: 21168
Site Name: COMPLETE AUTO CARE
Violation Date: 01-08-2015
Citation: HSC 6.5 Multiple - California Health and Safety Code, Chapter 6.5, Section(s) Multiple
Violation Description: Haz Waste Generator Program - Administration/Documentation - General
Violation Notes: Returned to compliance on 01/08/2015. OBSERVATION: The Owner/Operator failed to obtain or no longer has an active hazardous waste generator permit. CORRECTIVE ACTION: The Owner/Operator shall immediately apply to receive a new or renewed hazardous waste generator permit and maintain that permit as active as long as the facility is in operation and continues to generate hazardous waste.
Violation Division: Los Angeles County Fire Department
Violation Program: HW
Violation Source: CERS

Evaluation:
Eval General Type: Other/Unknown
Eval Date: 01-08-2015
Violations Found: Yes
Eval Type: Other, not routine, done by local agency
Eval Notes: Melvin Comeaux
Eval Division: Los Angeles County Fire Department
Eval Program: HW
Eval Source: CERS

Eval General Type: Other/Unknown
Eval Date: 01-31-2018
Violations Found: No
Eval Type: Other, not routine, done by local agency
Eval Notes: Follow up inspection conducted - All violations corrected. NOV abated.
Eval Division: Los Angeles County Fire Department
Eval Program: HW
Eval Source: CERS

Eval General Type: Other/Unknown
Eval Date: 03-19-2015

Map ID
Direction
Distance
Elevation

MAP FINDINGS

Site

Database(s)

EDR ID Number
EPA ID Number

COMPLETE AUTO CARE (Continued)

S123537269

Violations Found:	No
Eval Type:	Other, not routine, done by local agency
Eval Notes:	NOV follow-up, site status review, email business
Eval Division:	Los Angeles County Fire Department
Eval Program:	HW
Eval Source:	CERS
Eval General Type:	Other/Unknown
Eval Date:	03-20-2014
Violations Found:	No
Eval Type:	Other, not routine, done by local agency
Eval Notes:	Not reported
Eval Division:	Los Angeles County Fire Department
Eval Program:	HW
Eval Source:	CERS
Eval General Type:	Other/Unknown
Eval Date:	04-30-2015
Violations Found:	No
Eval Type:	Other, not routine, done by local agency
Eval Notes:	Not reported
Eval Division:	Los Angeles County Fire Department
Eval Program:	HW
Eval Source:	CERS
Eval General Type:	Other/Unknown
Eval Date:	09-08-2015
Violations Found:	No
Eval Type:	Other, not routine, done by local agency
Eval Notes:	NOV status review, checked DTSC, CAL-EPA active, abated violation, updated log/inspection notes in EC.
Eval Division:	Los Angeles County Fire Department
Eval Program:	HW
Eval Source:	CERS
Eval General Type:	Compliance Evaluation Inspection
Eval Date:	09-08-2020
Violations Found:	No
Eval Type:	Routine done by local agency
Eval Notes:	Melvin Comeaux, Owner Due to Covid-19 social distancing protocols and practices, a signature was not captured.
Eval Division:	Los Angeles County Fire Department
Eval Program:	HW
Eval Source:	CERS
Eval General Type:	Compliance Evaluation Inspection
Eval Date:	11-15-2013
Violations Found:	No
Eval Type:	Routine done by local agency
Eval Notes:	Not reported
Eval Division:	Los Angeles County Fire Department
Eval Program:	HW
Eval Source:	CERS
Eval General Type:	Compliance Evaluation Inspection
Eval Date:	11-15-2013
Violations Found:	Yes

Map ID
Direction
Distance
Elevation

MAP FINDINGS

Site

Database(s)

EDR ID Number
EPA ID Number

COMPLETE AUTO CARE (Continued)

S123537269

Eval Type: Routine done by local agency
Eval Notes: Routine inspection was conducted by Amanuel Gebresilasie Consent to do inspection was given by Melvin Comeaux
Eval Division: Los Angeles County Fire Department
Eval Program: HW
Eval Source: CERS

Eval General Type: Compliance Evaluation Inspection
Eval Date: 11-30-2016
Violations Found: Yes
Eval Type: Routine done by local agency
Eval Notes: Daniel Canales, Employee
Eval Division: Los Angeles County Fire Department
Eval Program: HW
Eval Source: CERS

Affiliation:

Affiliation Type Desc: Facility Mailing Address
Entity Name: Mailing Address
Entity Title: Not reported
Affiliation Address: 410 N LA BREA AVE #5
Affiliation City: INGLEWOOD
Affiliation State: CA
Affiliation Country: Not reported
Affiliation Zip: 90302
Affiliation Phone: Not reported

Affiliation Type Desc: Identification Signer
Entity Name: Melvin Comeaux
Entity Title: Owner
Affiliation Address: Not reported
Affiliation City: Not reported
Affiliation State: Not reported
Affiliation Country: Not reported
Affiliation Zip: Not reported
Affiliation Phone: Not reported

Affiliation Type Desc: Parent Corporation
Entity Name: COMPLETE AUTO CARE
Entity Title: Not reported
Affiliation Address: Not reported
Affiliation City: Not reported
Affiliation State: Not reported
Affiliation Country: Not reported
Affiliation Zip: Not reported
Affiliation Phone: Not reported

Affiliation Type Desc: Operator
Entity Name: Melvin Comeaux
Entity Title: Not reported
Affiliation Address: Not reported
Affiliation City: Not reported
Affiliation State: Not reported
Affiliation Country: Not reported
Affiliation Zip: Not reported
Affiliation Phone: (213) 631-0420

Map ID
Direction
Distance
Elevation

MAP FINDINGS

Site

Database(s)

EDR ID Number
EPA ID Number

COMPLETE AUTO CARE (Continued)

S123537269

Affiliation Type Desc: Property Owner
Entity Name: Ernst Hacker
Entity Title: Not reported
Affiliation Address: 400 N La Brea
Affiliation City: Inglewood
Affiliation State: CA
Affiliation Country: United States
Affiliation Zip: 90302
Affiliation Phone: (310) 657-4798

Affiliation Type Desc: Document Preparer
Entity Name: Melvin Comeaux
Entity Title: Not reported
Affiliation Address: Not reported
Affiliation City: Not reported
Affiliation State: Not reported
Affiliation Country: Not reported
Affiliation Zip: Not reported
Affiliation Phone: Not reported

Affiliation Type Desc: Legal Owner
Entity Name: Melvin Comeaux
Entity Title: Not reported
Affiliation Address: 410 N LA BREA AVE # 5
Affiliation City: INGLEWOOD
Affiliation State: CA
Affiliation Country: United States
Affiliation Zip: 90302
Affiliation Phone: (213) 631-0420

Affiliation Type Desc: CUPA District
Entity Name: Los Angeles County Fire
Entity Title: Not reported
Affiliation Address: 5825 Rickenbacker Road
Affiliation City: Commerce
Affiliation State: CA
Affiliation Country: Not reported
Affiliation Zip: 90040-3027
Affiliation Phone: (323) 890-4000

Affiliation Type Desc: Environmental Contact
Entity Name: Melvin Comeaux
Entity Title: Not reported
Affiliation Address: 410 n la brea ave #5
Affiliation City: inglewood
Affiliation State: ca
Affiliation Country: Not reported
Affiliation Zip: 90302
Affiliation Phone: Not reported

Map ID
 Direction
 Distance
 Elevation

MAP FINDINGS

Site

Database(s)

EDR ID Number
 EPA ID Number

AX379
WNW
1/8-1/4
0.204 mi.
1077 ft.

ARCHIE HEATH
407 N. LA BREA AVE
INGLEWOOD, CA 90302

RCRA NonGen / NLR

1025836693
CAC003016281

Site 4 of 8 in cluster AX

Relative:
Lower

RCRA NonGen / NLR:

Actual:
128 ft.

Date Form Received by Agency:	2019-05-22 00:00:00.0
Handler Name:	ARCHIE HEATH
Handler Address:	407 N. LA BREA AVE
Handler City,State,Zip:	INGLEWOOD, CA 90302
EPA ID:	CAC003016281
Contact Name:	ARCHIE HEATH
Contact Address:	407 N. LA BREA AVE
Contact City,State,Zip:	INGLEWOOD, CA 90302
Contact Telephone:	818-335-5218
Contact Fax:	Not reported
Contact Email:	ANAB@PWSEI.COM
Contact Title:	Not reported
EPA Region:	09
Land Type:	Not reported
Federal Waste Generator Description:	Not a generator, verified
Non-Notifier:	Not reported
Biennial Report Cycle:	Not reported
Accessibility:	Not reported
Active Site Indicator:	Handler Activities
State District Owner:	Not reported
State District:	Not reported
Mailing Address:	407 N. LA BREA AVE
Mailing City,State,Zip:	INGLEWOOD, CA 90302
Owner Name:	ARCHIE HEATH
Owner Type:	Other
Operator Name:	ARCHIE HEATH
Operator Type:	Other
Short-Term Generator Activity:	No
Importer Activity:	No
Mixed Waste Generator:	No
Transporter Activity:	No
Transfer Facility Activity:	No
Recycler Activity with Storage:	No
Small Quantity On-Site Burner Exemption:	No
Smelting Melting and Refining Furnace Exemption:	No
Underground Injection Control:	No
Off-Site Waste Receipt:	No
Universal Waste Indicator:	Yes
Universal Waste Destination Facility:	Yes
Federal Universal Waste:	No
Active Site Fed-Reg Treatment Storage and Disposal Facility:	Not reported
Active Site Converter Treatment storage and Disposal Facility:	Not reported
Active Site State-Reg Treatment Storage and Disposal Facility:	Not reported
Active Site State-Reg Handler:	---
Federal Facility Indicator:	Not reported
Hazardous Secondary Material Indicator:	N
Sub-Part K Indicator:	Not reported
Commercial TSD Indicator:	No
Treatment Storage and Disposal Type:	Not reported
2018 GPRA Permit Baseline:	Not on the Baseline
2018 GPRA Renewals Baseline:	Not on the Baseline
Permit Renewals Workload Universe:	Not reported

Map ID
 Direction
 Distance
 Elevation

MAP FINDINGS

Site

Database(s)

EDR ID Number
 EPA ID Number

ARCHIE HEATH (Continued)

1025836693

Permit Workload Universe:	Not reported
Permit Progress Universe:	Not reported
Post-Closure Workload Universe:	Not reported
Closure Workload Universe:	Not reported
202 GPRA Corrective Action Baseline:	No
Corrective Action Workload Universe:	No
Subject to Corrective Action Universe:	No
Non-TSDFs Where RCRA CA has Been Imposed Universe:	No
TSDFs Potentially Subject to CA Under 3004 (u)/(v) Universe:	No
TSDFs Only Subject to CA under Discretionary Auth Universe:	No
Corrective Action Priority Ranking:	No NCAPS ranking
Environmental Control Indicator:	No
Institutional Control Indicator:	No
Human Exposure Controls Indicator:	N/A
Groundwater Controls Indicator:	N/A
Operating TSDF Universe:	Not reported
Full Enforcement Universe:	Not reported
Significant Non-Complier Universe:	No
Unaddressed Significant Non-Complier Universe:	No
Addressed Significant Non-Complier Universe:	No
Significant Non-Complier With a Compliance Schedule Universe:	No
Financial Assurance Required:	Not reported
Handler Date of Last Change:	2019-06-27 11:35:37.0
Recognized Trader-Importer:	No
Recognized Trader-Exporter:	No
Importer of Spent Lead Acid Batteries:	No
Exporter of Spent Lead Acid Batteries:	No
Recycler Activity Without Storage:	No
Manifest Broker:	No
Sub-Part P Indicator:	No

Handler - Owner Operator:

Owner/Operator Indicator:	Owner
Owner/Operator Name:	ARCHIE HEATH
Legal Status:	Other
Date Became Current:	Not reported
Date Ended Current:	Not reported
Owner/Operator Address:	407 N. LA BREA AVE
Owner/Operator City,State,Zip:	INGLEWOOD, CA 90302
Owner/Operator Telephone:	818-335-5218
Owner/Operator Telephone Ext:	Not reported
Owner/Operator Fax:	Not reported
Owner/Operator Email:	Not reported

Owner/Operator Indicator:	Operator
Owner/Operator Name:	ARCHIE HEATH
Legal Status:	Other
Date Became Current:	Not reported
Date Ended Current:	Not reported
Owner/Operator Address:	407 N. LA BREA AVE
Owner/Operator City,State,Zip:	INGLEWOOD, CA 90302
Owner/Operator Telephone:	818-335-5218
Owner/Operator Telephone Ext:	Not reported
Owner/Operator Fax:	Not reported
Owner/Operator Email:	Not reported

Map ID
Direction
Distance
Elevation

MAP FINDINGS

Site

Database(s)

EDR ID Number
EPA ID Number

ARCHIE HEATH (Continued)

1025836693

Historic Generators:

Receive Date: 2019-05-22 00:00:00.0
Handler Name: ARCHIE HEATH
Federal Waste Generator Description: Not a generator, verified
State District Owner: Not reported
Large Quantity Handler of Universal Waste: No
Recognized Trader Importer: No
Recognized Trader Exporter: No
Spent Lead Acid Battery Importer: No
Spent Lead Acid Battery Exporter: No
Current Record: Yes
Non Storage Recycler Activity: Not reported
Electronic Manifest Broker: Not reported

List of NAICS Codes and Descriptions:

NAICS Code: 56299
NAICS Description: ALL OTHER WASTE MANAGEMENT SERVICES

Facility Has Received Notices of Violations:

Violations: No Violations Found

Evaluation Action Summary:

Evaluations: No Evaluations Found

**AY380
NW
1/8-1/4
0.206 mi.
1090 ft.**

**BUFFINGTON MOTORS
440 MARKET ST N
INGLEWOOD, CA 90302
Site 1 of 3 in cluster AY**

**LUST U002283062
Cortese N/A
HIST CORTESE
CERS**

**Relative:
Lower**

LUST:

Name: BUFFINGTON MOTORS
Address: 440 MARKET ST N
City,State,Zip: INGLEWOOD, CA 90302
Lead Agency: LOS ANGELES COUNTY
Case Type: LUST Cleanup Site
Geo Track: http://geotracker.waterboards.ca.gov/profile_report.asp?global_id=T0603703485
Global Id: T0603703485
Latitude: 33.9694206
Longitude: -118.3541883
Status: Completed - Case Closed
Status Date: 02/06/1995
Case Worker: JOA
RB Case Number: I-09766
Local Agency: LOS ANGELES COUNTY
File Location: Not reported
Local Case Number: Not reported
Potential Media Affect: Soil
Potential Contaminants of Concern: Gasoline
Site History: Not reported

LUST:

Global Id: T0603703485
Contact Type: Local Agency Caseworker
Contact Name: JOHN AWUJO

Map ID
Direction
Distance
Elevation

MAP FINDINGS

Site

Database(s)

EDR ID Number
EPA ID Number

BUFFINGTON MOTORS (Continued)

U002283062

Organization Name: LOS ANGELES COUNTY
Address: 900 S FREMONT AVE
City: ALHAMBRA
Email: jawujo@dpw.lacounty.gov
Phone Number: 6264583507

Global Id: T0603703485
Contact Type: Regional Board Caseworker
Contact Name: YUE RONG
Organization Name: LOS ANGELES RWQCB (REGION 4)
Address: 320 W. 4TH ST., SUITE 200
City: Los Angeles
Email: yrong@waterboards.ca.gov
Phone Number: Not reported

LUST:

Global Id: T0603703485
Action Type: Other
Date: 10/06/1989
Action: Leak Discovery

Global Id: T0603703485
Action Type: Other
Date: 10/06/1989
Action: Leak Stopped

Global Id: T0603703485
Action Type: Other
Date: 04/27/1992
Action: Leak Reported

LUST:

Global Id: T0603703485
Status: Open - Case Begin Date
Status Date: 10/06/1989

Global Id: T0603703485
Status: Open - Site Assessment
Status Date: 10/06/1989

Global Id: T0603703485
Status: Completed - Case Closed
Status Date: 02/06/1995

LUST REG 4:

Region: 4
Regional Board: 04
County: Los Angeles
Facility Id: I-09766
Status: Case Closed
Substance: Gasoline
Substance Quantity: Not reported
Local Case No: Not reported
Case Type: Soil
Abatement Method Used at the Site: Not reported

Map ID
Direction
Distance
Elevation

MAP FINDINGS

Site

Database(s)

EDR ID Number
EPA ID Number

BUFFINGTON MOTORS (Continued)

U002283062

Global ID: T0603703485
W Global ID: Not reported
Staff: UNK
Local Agency: 19000
Cross Street: Not reported
Enforcement Type: Informal Enforcement Actions,including Notices of Violations and Staff Enforcement Letters
Date Leak Discovered: 10/6/1989
Date Leak First Reported: 4/27/1992
Date Leak Record Entered: 5/26/1992
Date Confirmation Began: Not reported
Date Leak Stopped: 10/6/1989
Date Case Last Changed on Database: 2/6/1995
Date the Case was Closed: 2/6/1995
How Leak Discovered: Tank Closure
How Leak Stopped: Not reported
Cause of Leak: UNK
Leak Source: UNK
Operator: Not reported
Water System: Not reported
Well Name: Not reported
Approx. Dist To Production Well (ft): 1457.7295671601460362209506764
Source of Cleanup Funding: UNK
Preliminary Site Assessment Workplan Submitted: Not reported
Preliminary Site Assessment Began: 10/6/1989
Pollution Characterization Began: Not reported
Remediation Plan Submitted: Not reported
Remedial Action Underway: Not reported
Post Remedial Action Monitoring Began: Not reported
Enforcement Action Date: 1/1/1965
Historical Max MTBE Date: Not reported
Hist Max MTBE Conc in Groundwater: Not reported
Hist Max MTBE Conc in Soil: Not reported
Significant Interim Remedial Action Taken: Not reported
GW Qualifier: Not reported
Soil Qualifier: Not reported
Organization: Not reported
Owner Contact: Not reported
Responsible Party: BUFFINGTON MOTORS
RP Address: 225 S. BENTLEY AVE., LOS ANGELES, 90049
Program: LUST
Lat/Long: 33.9690553 / -1
Local Agency Staff: Not reported
Beneficial Use: Not reported
Priority: Not reported
Cleanup Fund Id: Not reported
Suspended: Not reported
Assigned Name: Not reported
Summary: Not reported

CORTESE:

Name: BUFFINGTON MOTORS
Address: 440 MARKET ST N
City,State,Zip: INGLEWOOD, CA 90302
Region: CORTESE
Envirostor Id: Not reported
Global ID: T0603703485
Site/Facility Type: LUST CLEANUP SITE

Map ID
Direction
Distance
Elevation

MAP FINDINGS

Site

Database(s)

EDR ID Number
EPA ID Number

BUFFINGTON MOTORS (Continued)

U002283062

Cleanup Status: COMPLETED - CASE CLOSED
Status Date: Not reported
Site Code: Not reported
Latitude: Not reported
Longitude: Not reported
Owner: Not reported
Enf Type: Not reported
Swat R: Not reported
Flag: active
Order No: Not reported
Waste Discharge System No: Not reported
Effective Date: Not reported
Region 2: Not reported
WID Id: Not reported
Solid Waste Id No: Not reported
Waste Management Uit Name: Not reported
File Name: Active Open

HIST CORTESE:

edr_fname: BUFFINGTON MOTORS
edr_fadd1: 440 MARKET
City,State,Zip: INGLEWOOD, CA 90302
Region: CORTESE
Facility County Code: 19
Reg By: LTNKA
Reg Id: I-09766

CERS:

Name: BUFFINGTON MOTORS
Address: 440 MARKET ST N
City,State,Zip: INGLEWOOD, CA 90302
Site ID: 243353
CERS ID: T0603703485
CERS Description: Leaking Underground Storage Tank Cleanup Site

Affiliation:

Affiliation Type Desc: Local Agency Caseworker
Entity Name: JOHN AWUJO - LOS ANGELES COUNTY
Entity Title: Not reported
Affiliation Address: 900 S FREMONT AVE
Affiliation City: ALHAMBRA
Affiliation State: CA
Affiliation Country: Not reported
Affiliation Zip: Not reported
Affiliation Phone: 6264583507

Affiliation Type Desc: Regional Board Caseworker
Entity Name: YUE RONG - LOS ANGELES RWQCB (REGION 4)
Entity Title: Not reported
Affiliation Address: 320 W. 4TH ST., SUITE 200
Affiliation City: Los Angeles
Affiliation State: CA
Affiliation Country: Not reported
Affiliation Zip: Not reported
Affiliation Phone: Not reported

Map ID
Direction
Distance
Elevation

MAP FINDINGS

Site

Database(s)

EDR ID Number
EPA ID Number

AY381 **ADELE BUFFINGTON**
NW **440 N MARKET ST**
1/8-1/4 **INGLEWOOD, CA 90302**
0.206 mi.
1090 ft. **Site 2 of 3 in cluster AY**

SWEEPS UST **S101583388**
CA FID UST **N/A**

Relative:
Lower
Actual:
151 ft.

SWEEPS UST:
Name: ADELE BUFFINGTON
Address: 440 N MARKET ST
City: INGLEWOOD
Status: Active
Comp Number: 9766
Number: 2
Board Of Equalization: Not reported
Referral Date: 11-29-89
Action Date: 11-29-89
Created Date: 06-30-89
Owner Tank Id: Not reported
SWRCB Tank Id: 19-000-009766-000001
Tank Status: A
Capacity: 2000
Active Date: 11-29-89
Tank Use: M.V. FUEL
STG: P
Content: REG UNLEADED
Number Of Tanks: 2

Name: ADELE BUFFINGTON
Address: 440 N MARKET ST
City: INGLEWOOD
Status: Active
Comp Number: 9766
Number: 2
Board Of Equalization: Not reported
Referral Date: 11-29-89
Action Date: 11-29-89
Created Date: 06-30-89
Owner Tank Id: Not reported
SWRCB Tank Id: 19-000-009766-000002
Tank Status: A
Capacity: 250
Active Date: 11-29-89
Tank Use: OIL
STG: W
Content: Not reported
Number Of Tanks: Not reported

CA FID UST:
Facility ID: 19003586
Regulated By: UTNKA
Regulated ID: 00041212
Cortese Code: Not reported
SIC Code: Not reported
Facility Phone: 2130000000
Mail To: Not reported
Mailing Address: 225 S BENTLEY AVE
Mailing Address 2: Not reported
Mailing City,St,Zip: INGLEWOOD 90302
Contact: Not reported

Map ID
 Direction
 Distance
 Elevation

MAP FINDINGS

Site

Database(s)

EDR ID Number
 EPA ID Number

ADELE BUFFINGTON (Continued)

S101583388

Contact Phone: Not reported
 DUNs Number: Not reported
 NPDES Number: Not reported
 EPA ID: Not reported
 Comments: Not reported
 Status: Active

**AY382
 NW
 1/8-1/4
 0.206 mi.
 1090 ft.**

**BUFFINGTON MOTORS
 440 N MARKET ST
 INGLEWOOD, CA 90301
 Site 3 of 3 in cluster AY**

**HIST UST
 LOS ANGELES CO. HMS**

**S106023076
 N/A**

**Relative:
 Lower
 Actual:
 151 ft.**

HIST UST:
 Name: BUFFINGTON MOTORS
 Address: 440 N MARKET
 City,State,Zip: INGLEWOOD, CA 90301
 File Number: 00027C39
 URL: <http://geotracker.waterboards.ca.gov/ustpdfs/pdf/00027C39.pdf>
 Region: STATE
 Facility ID: 00000041212
 Facility Type: Other
 Other Type: AUTO DEALERSHIP
 Contact Name: DAVID BOYD
 Telephone: 2136772117
 Owner Name: PAUL W. WILLIAMS
 Owner Address: 200 N. LA BREA AVE.
 Owner City,St,Zip: INGLEWOOD, CA 90301
 Total Tanks: 0004

Tank Num: 001
 Container Num: 1
 Year Installed: Not reported
 Tank Capacity: 00002000
 Tank Used for: PRODUCT
 Type of Fuel: UNLEADED
 Container Construction Thickness: Not reported
 Leak Detection: None

Tank Num: 002
 Container Num: 2
 Year Installed: Not reported
 Tank Capacity: 00000300
 Tank Used for: WASTE
 Type of Fuel: WASTE OIL
 Container Construction Thickness: Not reported
 Leak Detection: None

Tank Num: 003
 Container Num: 1
 Year Installed: Not reported
 Tank Capacity: 00000300
 Tank Used for: WASTE
 Type of Fuel: WASTE OIL
 Container Construction Thickness: Not reported
 Leak Detection: None

Tank Num: 004

Map ID
 Direction
 Distance
 Elevation

MAP FINDINGS

Site

Database(s)

EDR ID Number
 EPA ID Number

BUFFINGTON MOTORS (Continued)

S106023076

Container Num: 1
 Year Installed: Not reported
 Tank Capacity: 00000300
 Tank Used for: WASTE
 Type of Fuel: WASTE OIL
 Container Construction Thickness: Not reported
 Leak Detection: None

Click here for Geo Tracker PDF:

LOS ANGELES CO. HMS:

Name: BUFFINGTON MOTORS
 Address: 440 N MARKET ST
 City,State,Zip: INGLEWOOD, CA 90301
 Region: LA
 Permit Category: T
 Facility Id: 009919-009766
 Facility Type: 0
 Facility Status: Removed
 Area: 2E
 Permit Number: 00001057T
 Permit Status: Removed

**383
 ESE
 1/8-1/4
 0.218 mi.
 1150 ft.**

**FELICIA COTTON
 278 REGENT CIR
 INGLEWOOD, CA 90301**

**RCRA NonGen / NLR 1025847686
 CAC003027704**

**Relative:
 Lower
 Actual:
 149 ft.**

RCRA NonGen / NLR:
 Date Form Received by Agency: 2019-08-05 00:00:00.0
 Handler Name: FELICIA COTTON
 Handler Address: 278 REGENT CIR
 Handler City,State,Zip: INGLEWOOD, CA 90301-1324
 EPA ID: CAC003027704
 Contact Name: FELICIA COTTON
 Contact Address: 278 REGENT CIR
 Contact City,State,Zip: INGLEWOOD, CA 90301-1324
 Contact Telephone: 310-924-2387
 Contact Fax: Not reported
 Contact Email: MANIFEST.SIRRIS@GMAIL.COM
 Contact Title: Not reported
 EPA Region: 09
 Land Type: Not reported
 Federal Waste Generator Description: Not a generator, verified
 Non-Notifier: Not reported
 Biennial Report Cycle: Not reported
 Accessibility: Not reported
 Active Site Indicator: Not reported
 State District Owner: Not reported
 State District: Not reported
 Mailing Address: 278 REGENT CIR
 Mailing City,State,Zip: INGLEWOOD, CA 90301-1324
 Owner Name: FELICIA COTTON
 Owner Type: Other
 Operator Name: FELICIA COTTON
 Operator Type: Other

Map ID
 Direction
 Distance
 Elevation

MAP FINDINGS

Site

Database(s)

EDR ID Number
 EPA ID Number

FELICIA COTTON (Continued)

1025847686

Short-Term Generator Activity:	No
Importer Activity:	No
Mixed Waste Generator:	No
Transporter Activity:	No
Transfer Facility Activity:	No
Recycler Activity with Storage:	No
Small Quantity On-Site Burner Exemption:	No
Smelting Melting and Refining Furnace Exemption:	No
Underground Injection Control:	No
Off-Site Waste Receipt:	No
Universal Waste Indicator:	No
Universal Waste Destination Facility:	No
Federal Universal Waste:	No
Active Site Fed-Reg Treatment Storage and Disposal Facility:	Not reported
Active Site Converter Treatment storage and Disposal Facility:	Not reported
Active Site State-Reg Treatment Storage and Disposal Facility:	Not reported
Active Site State-Reg Handler:	---
Federal Facility Indicator:	Not reported
Hazardous Secondary Material Indicator:	N
Sub-Part K Indicator:	Not reported
Commercial TSD Indicator:	No
Treatment Storage and Disposal Type:	Not reported
2018 GPRA Permit Baseline:	Not on the Baseline
2018 GPRA Renewals Baseline:	Not on the Baseline
Permit Renewals Workload Universe:	Not reported
Permit Workload Universe:	Not reported
Permit Progress Universe:	Not reported
Post-Closure Workload Universe:	Not reported
Closure Workload Universe:	Not reported
202 GPRA Corrective Action Baseline:	No
Corrective Action Workload Universe:	No
Subject to Corrective Action Universe:	No
Non-TSDFs Where RCRA CA has Been Imposed Universe:	No
TSDFs Potentially Subject to CA Under 3004 (u)/(v) Universe:	No
TSDFs Only Subject to CA under Discretionary Auth Universe:	No
Corrective Action Priority Ranking:	No NCAPS ranking
Environmental Control Indicator:	No
Institutional Control Indicator:	No
Human Exposure Controls Indicator:	N/A
Groundwater Controls Indicator:	N/A
Operating TSDF Universe:	Not reported
Full Enforcement Universe:	Not reported
Significant Non-Complier Universe:	No
Unaddressed Significant Non-Complier Universe:	No
Addressed Significant Non-Complier Universe:	No
Significant Non-Complier With a Compliance Schedule Universe:	No
Financial Assurance Required:	Not reported
Handler Date of Last Change:	2019-09-10 15:06:29.0
Recognized Trader-Importer:	No
Recognized Trader-Exporter:	No
Importer of Spent Lead Acid Batteries:	No
Exporter of Spent Lead Acid Batteries:	No
Recycler Activity Without Storage:	No
Manifest Broker:	No
Sub-Part P Indicator:	No

Map ID
Direction
Distance
Elevation

MAP FINDINGS

Site

Database(s)

EDR ID Number
EPA ID Number

FELICIA COTTON (Continued)

1025847686

Handler - Owner Operator:

Owner/Operator Indicator:	Operator
Owner/Operator Name:	FELICIA COTTON
Legal Status:	Other
Date Became Current:	Not reported
Date Ended Current:	Not reported
Owner/Operator Address:	278 REGENT CIR
Owner/Operator City,State,Zip:	INGLEWOOD, CA 90301-1324
Owner/Operator Telephone:	310-924-2387
Owner/Operator Telephone Ext:	Not reported
Owner/Operator Fax:	Not reported
Owner/Operator Email:	Not reported

Owner/Operator Indicator:	Owner
Owner/Operator Name:	FELICIA COTTON
Legal Status:	Other
Date Became Current:	Not reported
Date Ended Current:	Not reported
Owner/Operator Address:	278 REGENT CIR
Owner/Operator City,State,Zip:	INGLEWOOD, CA 90301-1324
Owner/Operator Telephone:	310-924-2387
Owner/Operator Telephone Ext:	Not reported
Owner/Operator Fax:	Not reported
Owner/Operator Email:	Not reported

Historic Generators:

Receive Date:	2019-08-05 00:00:00.0
Handler Name:	FELICIA COTTON
Federal Waste Generator Description:	Not a generator, verified
State District Owner:	Not reported
Large Quantity Handler of Universal Waste:	No
Recognized Trader Importer:	No
Recognized Trader Exporter:	No
Spent Lead Acid Battery Importer:	No
Spent Lead Acid Battery Exporter:	No
Current Record:	Yes
Non Storage Recycler Activity:	Not reported
Electronic Manifest Broker:	Not reported

List of NAICS Codes and Descriptions:

NAICS Code:	56299
NAICS Description:	ALL OTHER WASTE MANAGEMENT SERVICES

Facility Has Received Notices of Violations:

Violations:	No Violations Found
-------------	---------------------

Evaluation Action Summary:

Evaluations:	No Evaluations Found
--------------	----------------------

Map ID
 Direction
 Distance
 Elevation

MAP FINDINGS

Site

Database(s)

EDR ID Number
 EPA ID Number

PML INC (Continued)

1024805105

Permit Workload Universe:	Not reported
Permit Progress Universe:	Not reported
Post-Closure Workload Universe:	Not reported
Closure Workload Universe:	Not reported
202 GPRA Corrective Action Baseline:	No
Corrective Action Workload Universe:	No
Subject to Corrective Action Universe:	No
Non-TSDFs Where RCRA CA has Been Imposed Universe:	No
TSDFs Potentially Subject to CA Under 3004 (u)/(v) Universe:	No
TSDFs Only Subject to CA under Discretionary Auth Universe:	No
Corrective Action Priority Ranking:	No NCAPS ranking
Environmental Control Indicator:	No
Institutional Control Indicator:	No
Human Exposure Controls Indicator:	N/A
Groundwater Controls Indicator:	N/A
Operating TSDF Universe:	Not reported
Full Enforcement Universe:	Not reported
Significant Non-Complier Universe:	No
Unaddressed Significant Non-Complier Universe:	No
Addressed Significant Non-Complier Universe:	No
Significant Non-Complier With a Compliance Schedule Universe:	No
Financial Assurance Required:	Not reported
Handler Date of Last Change:	2018-09-05 20:24:28.0
Recognized Trader-Importer:	No
Recognized Trader-Exporter:	No
Importer of Spent Lead Acid Batteries:	No
Exporter of Spent Lead Acid Batteries:	No
Recycler Activity Without Storage:	No
Manifest Broker:	No
Sub-Part P Indicator:	No

Handler - Owner Operator:

Owner/Operator Indicator:	Owner
Owner/Operator Name:	DAVID TOLIN
Legal Status:	Other
Date Became Current:	Not reported
Date Ended Current:	Not reported
Owner/Operator Address:	201 W BEACH AVE
Owner/Operator City,State,Zip:	INGLEWOOD, CA 90302-0000
Owner/Operator Telephone:	310-671-4345
Owner/Operator Telephone Ext:	Not reported
Owner/Operator Fax:	Not reported
Owner/Operator Email:	Not reported

Owner/Operator Indicator:	Operator
Owner/Operator Name:	DAVID TOLIN
Legal Status:	Other
Date Became Current:	Not reported
Date Ended Current:	Not reported
Owner/Operator Address:	201 W BEACH AVE
Owner/Operator City,State,Zip:	INGLEWOOD, CA 90302
Owner/Operator Telephone:	310-671-4345
Owner/Operator Telephone Ext:	Not reported
Owner/Operator Fax:	Not reported
Owner/Operator Email:	Not reported

Map ID
Direction
Distance
Elevation

MAP FINDINGS

Site

Database(s)

EDR ID Number
EPA ID Number

PML INC (Continued)

1024805105

Historic Generators:

Receive Date: 2002-11-04 00:00:00.0
Handler Name: PML INC
Federal Waste Generator Description: Not a generator, verified
State District Owner: Not reported
Large Quantity Handler of Universal Waste: No
Recognized Trader Importer: No
Recognized Trader Exporter: No
Spent Lead Acid Battery Importer: No
Spent Lead Acid Battery Exporter: No
Current Record: Yes
Non Storage Recycler Activity: Not reported
Electronic Manifest Broker: Not reported

List of NAICS Codes and Descriptions:

NAICS Code: 54133
NAICS Description: ENGINEERING SERVICES

Facility Has Received Notices of Violations:

Violations: No Violations Found

Evaluation Action Summary:

Evaluations: No Evaluations Found

**BA385
SSE
1/8-1/4
0.227 mi.
1197 ft.**

**CHEVRON USA SS 206907
4015 W CENTURY BLVD
INGLEWOOD, CA 90304
Site 1 of 4 in cluster BA**

**UST U003777811
N/A**

**Relative:
Lower**

UST:

Name: CHEVRON USA SS 206907
Address: 4015 W CENTURY BLVD
City,State,Zip: INGLEWOOD, CA 90304
Facility ID: 25281
Permitting Agency: LOS ANGELES COUNTY
Latitude: 33.9471294
Longitude: -118.3432287

**Actual:
91 ft.**

Name: CHEVRON #206907
Address: 4015 W CENTURY BLVD
City,State,Zip: INGLEWOOD, CA 90304
Facility ID: LACoFA0007105
Permitting Agency: Los Angeles County Fire Department
Latitude: 33.94582
Longitude: -118.34447

Map ID
Direction
Distance
Elevation

MAP FINDINGS

Site

Database(s)

EDR ID Number
EPA ID Number

BA386 **MCDONALD'S #865**
SSE **4015 W. CENTURY BLVD.**
1/8-1/4 **INGLEWOOD, CA 90301**
0.227 mi.
1197 ft. **Site 2 of 4 in cluster BA**

CERS HAZ WASTE **S118495927**
CERS TANKS **N/A**
HAZNET
LOS ANGELES CO. HMS
CERS
HWTS

Relative:
Lower

CERS HAZ WASTE:

Actual:
91 ft.

Name: CHEVRON #206907
Address: 4015 W CENTURY BLVD
City,State,Zip: INGLEWOOD, CA 90304
Site ID: 104756
CERS ID: 10290484
CERS Description: Hazardous Waste Generator

CERS TANKS:

Name: CHEVRON #206907
Address: 4015 W CENTURY BLVD
City,State,Zip: INGLEWOOD, CA 90304
Site ID: 104756
CERS ID: 10290484
CERS Description: Underground Storage Tank

HAZNET:

Name: CHEVRON PRODUCTS SS#206907
Address: 4015 W CENTURY BLVD
Address 2: Not reported
City,State,Zip: INGLEWOOD, CA 903041621
Contact: KATHY NORRIS
Telephone: 9258425931
Mailing Name: Not reported
Mailing Address: PO BOX 6004

Year: 2002
Gepaid: CAL000194992
TSD EPA ID: CAD008302903
CA Waste Code: 134 - Aqueous solution with total organic residues less than 10 percent
Disposal Method: R01 - Recycler
Tons: 0.0168

Year: 2001
Gepaid: CAL000194992
TSD EPA ID: CAD008302903
CA Waste Code: 134 - Aqueous solution with total organic residues less than 10 percent
Disposal Method: R01 - Recycler
Tons: 0.147

Year: 2000
Gepaid: CAL000194992
TSD EPA ID: CAD008302903
CA Waste Code: 134 - Aqueous solution with total organic residues less than 10 percent
Disposal Method: R01 - Recycler
Tons: 0.189

Map ID
Direction
Distance
Elevation

MAP FINDINGS

Site

Database(s)

EDR ID Number
EPA ID Number

MCDONALD'S #865 (Continued)

S118495927

Additional Info:

Year: 2000
Gen EPA ID: CAL000194992

Shipment Date: 20000831
Creation Date: 10/23/2000 0:00:00
Receipt Date: 20000908
Manifest ID: 99322385
Trans EPA ID: CAR000031211
Trans Name: Not reported
Trans 2 EPA ID: Not reported
Trans 2 Name: Not reported
TSDf EPA ID: CAD008302903
Trans Name: Not reported
TSDf Alt EPA ID: Not reported
TSDf Alt Name: Not reported
Waste Code Description: 134 - Aqueous solution with <10% total organic residues
RCRA Code: D001
Meth Code: R01 - Recycler
Quantity Tons: 0.189
Waste Quantity: 45
Quantity Unit: G
Additional Code 1: Not reported
Additional Code 2: Not reported
Additional Code 3: Not reported
Additional Code 4: Not reported
Additional Code 5: Not reported

Additional Info:

Year: 2001
Gen EPA ID: CAL000194992

Shipment Date: 20011017
Creation Date: 1/16/2002 0:00:00
Receipt Date: 20011024
Manifest ID: 20136490
Trans EPA ID: CAR000031211
Trans Name: Not reported
Trans 2 EPA ID: Not reported
Trans 2 Name: Not reported
TSDf EPA ID: CAD008302903
Trans Name: Not reported
TSDf Alt EPA ID: Not reported
TSDf Alt Name: Not reported
Waste Code Description: 134 - Aqueous solution with <10% total organic residues
RCRA Code: D001
Meth Code: R01 - Recycler
Quantity Tons: 0.126
Waste Quantity: 30
Quantity Unit: G
Additional Code 1: Not reported
Additional Code 2: Not reported
Additional Code 3: Not reported
Additional Code 4: Not reported
Additional Code 5: Not reported

Map ID
Direction
Distance
Elevation

MAP FINDINGS

Site

Database(s)

EDR ID Number
EPA ID Number

MCDONALD'S #865 (Continued)

S118495927

Shipment Date: 20010910
Creation Date: 10/23/2001 0:00:00
Receipt Date: 20010911
Manifest ID: 20778570
Trans EPA ID: CAR000031211
Trans Name: Not reported
Trans 2 EPA ID: Not reported
Trans 2 Name: Not reported
TSDf EPA ID: CAD008302903
Trans Name: Not reported
TSDf Alt EPA ID: Not reported
TSDf Alt Name: Not reported
Waste Code Description: 134 - Aqueous solution with <10% total organic residues
RCRA Code: D001
Meth Code: R01 - Recycler
Quantity Tons: 0.021
Waste Quantity: 5
Quantity Unit: G
Additional Code 1: Not reported
Additional Code 2: Not reported
Additional Code 3: Not reported
Additional Code 4: Not reported
Additional Code 5: Not reported

Additional Info:

Year: 2002
Gen EPA ID: CAL000194992

Shipment Date: 20020312
Creation Date: 7/17/2002 18:31:10
Receipt Date: 20020314
Manifest ID: 21504942
Trans EPA ID: CAR000031211
Trans Name: Not reported
Trans 2 EPA ID: Not reported
Trans 2 Name: Not reported
TSDf EPA ID: CAD008302903
Trans Name: Not reported
TSDf Alt EPA ID: Not reported
TSDf Alt Name: Not reported
Waste Code Description: 134 - Aqueous solution with <10% total organic residues
RCRA Code: D001
Meth Code: R01 - Recycler
Quantity Tons: 0.0168
Waste Quantity: 4
Quantity Unit: G
Additional Code 1: Not reported
Additional Code 2: Not reported
Additional Code 3: Not reported
Additional Code 4: Not reported
Additional Code 5: Not reported

LOS ANGELES CO. HMS:

Name: CHEVRON STATIONS INC #206907
Address: 4015 W CENTURY BLVD
City,State,Zip: INGLEWOOD, CA 903041621

Map ID
Direction
Distance
Elevation

MAP FINDINGS

Site

Database(s)

EDR ID Number
EPA ID Number

MCDONALD'S #865 (Continued)

S118495927

Region: LA
Permit Category: T
Facility Id: 018209-025281
Facility Type: 0
Facility Status: Closed
Area: 2E
Permit Number: 000203064
Permit Status: Closed

CERS:

Name: CHEVRON #206907
Address: 4015 W CENTURY BLVD
City,State,Zip: INGLEWOOD, CA 90304
Site ID: 104756
CERS ID: 10290484
CERS Description: Chemical Storage Facilities

Violations:

Site ID: 104756
Site Name: CHEVRON #206907
Violation Date: 10-01-2018
Citation: 23 CCR 16 2637.1(e) - California Code of Regulations, Title 23, Chapter 16, Section(s) 2637.1(e)
Violation Description: Failure to submit a copy of the spill containment test results on the G Spill Container Testing Report FormG to the UPA within 30 days after the test.
Violation Notes: Returned to compliance on 10/02/2019. CERS CORR REQ'D - UDC MONITORING DOES NOT STOP FLOW OF PRODUCT AT SUBMIT REQ'D CORRECTIONS TO CERS AND UPLOAD CURRENT FRCT/CFO LETTER.SUBMIT ALL TESTING/CERT'N REPORTS W/IN 30 DAYS OF TESTING.USE NEW
Violation Division: Los Angeles County Department of Public Works
Violation Program: UST
Violation Source: CERS

Site ID: 104756
Site Name: CHEVRON #206907
Violation Date: 10-15-2015
Citation: 23 CCR 16 2715(a) - California Code of Regulations, Title 23, Chapter 16, Section(s) 2715(a)
Violation Description: Failure to submit statement of UST compliance and/or Designated Operator certification.
Violation Notes: Returned to compliance on 09/09/2019.
Violation Division: Los Angeles County Department of Public Works
Violation Program: UST
Violation Source: CERS

Site ID: 104756
Site Name: CHEVRON #206907
Violation Date: 10-15-2015
Citation: 23 CCR 6.7 25284, 25286 - California Code of Regulations, Title 23, Chapter 6.7, Section(s) 25284, 25286
Violation Description: Failure to submit a complete and accurate application for a permit to operate a UST, or for renewal of the permit.
Violation Notes: Returned to compliance on 09/09/2019.
Violation Division: Los Angeles County Department of Public Works
Violation Program: UST
Violation Source: CERS

Map ID
Direction
Distance
Elevation

MAP FINDINGS

Site

Database(s)

EDR ID Number
EPA ID Number

MCDONALD'S #865 (Continued)

S118495927

Site ID: 104756
Site Name: CHEVRON #206907
Violation Date: 10-02-2017
Citation: HSC 6.75 25299.30-25299.34 - California Health and Safety Code, Chapter 6.75, Section(s) 25299.30-25299.34
Violation Description: Failure to submit and maintain complete and current Certification of Financial Responsibility or other mechanism of financial assurance.
Violation Notes: Returned to compliance on 10/02/2019. CERS CORR REQ'D 91(TANK INFO/MONITORING PLAN)87(MONIT PLAN),EXP'D CFIMPLEMENT CERS CORR,SUBMIT CURRENT CFO LETTER,SUBMIT TRAINING LOG.REMOVE FLUID AND PROVIDE DOC AS PROOF OF COMPLIANCE
Violation Division: Los Angeles County Department of Public Works
Violation Program: UST
Violation Source: CERS

Site ID: 104756
Site Name: CHEVRON #206907
Violation Date: 10-16-2014
Citation: HSC 6.7 25291 - California Health and Safety Code, Chapter 6.7, Section(s) 25291
Violation Description: Failure to maintain under-dispenser containment, sumps, and/or other secondary containment in good condition and/or free of debris/liquid.
Violation Notes: Returned to compliance on 11/25/2015.
Violation Division: Los Angeles County Department of Public Works
Violation Program: UST
Violation Source: CERS

Site ID: 104756
Site Name: CHEVRON #206907
Violation Date: 10-15-2015
Citation: 23 CCR 16 2712 - California Code of Regulations, Title 23, Chapter 16, Section(s) 2712
Violation Description: Failure to comply with any of the applicable requirements of the permit issued for the operation of the UST system.
Violation Notes: Returned to compliance on 09/09/2019.
Violation Division: Los Angeles County Department of Public Works
Violation Program: UST
Violation Source: CERS

Site ID: 104756
Site Name: CHEVRON #206907
Violation Date: 10-15-2015
Citation: 23 CCR 16 2712(f) - California Code of Regulations, Title 23, Chapter 16, Section(s) 2712(f)
Violation Description: Failure to implement the corrections specified in the inspection report within 30 calendar days of receiving an inspection report from either the CUPA or special inspector.
Violation Notes: Returned to compliance on 09/09/2019.
Violation Division: Los Angeles County Department of Public Works
Violation Program: UST
Violation Source: CERS

Site ID: 104756
Site Name: CHEVRON #206907
Violation Date: 10-15-2015
Citation: HSC 6.11 25404(e)(4) - California Health and Safety Code, Chapter 6.11, Section(s) 25404(e)(4)

Map ID
Direction
Distance
Elevation

MAP FINDINGS

Site

Database(s)

EDR ID Number
EPA ID Number

MCDONALD'S #865 (Continued)

S118495927

Violation Description: Failure to report program data electronically.
Violation Notes: Returned to compliance on 09/09/2019.
Violation Division: Los Angeles County Department of Public Works
Violation Program: UST
Violation Source: CERS

Site ID: 104756
Site Name: CHEVRON #206907
Violation Date: 10-15-2015
Citation: 23 CCR 16 2712(i) - California Code of Regulations, Title 23, Chapter 16, Section(s) 2712(i)

Violation Description: Failure to have a UST Monitoring Plan available on site.
Violation Notes: Returned to compliance on 09/09/2019.
Violation Division: Los Angeles County Department of Public Works
Violation Program: UST
Violation Source: CERS

Site ID: 104756
Site Name: CHEVRON #206907
Violation Date: 10-02-2017
Citation: 23 CCR 6.7 25284, 25286 - California Code of Regulations, Title 23, Chapter 6.7, Section(s) 25284, 25286

Violation Description: Failure to submit a complete and accurate application for a permit to operate a UST, or for renewal of the permit.
Violation Notes: Returned to compliance on 10/02/2019. CERS CORR REQ'D 91(TANK INFO/MONITORING PLAN)87(MONIT PLAN),EXP'D CFIMPLEMENT CERS CORR,SUBMIT CURRENT CFO LETTER,SUBMIT TRAINING LOG.REMOVE FLUID AND PROVIDE DOC AS PROOF OF COMPLIANCE
Violation Division: Los Angeles County Department of Public Works
Violation Program: UST
Violation Source: CERS

Site ID: 104756
Site Name: CHEVRON #206907
Violation Date: 10-01-2019
Citation: HSC 6.7 25293 - California Health and Safety Code, Chapter 6.7, Section(s) 25293

Violation Description: Failure to maintain UST records in sufficient detail to enable the UPA to determine whether the UST systems are in compliance.
Violation Notes: Returned to compliance on 12/03/2019. OVLF LATE,NO PERMIT ONSITE,CERS(CFO,FACILITY INFO) SUBMIT RESULTS,KEEP PERMIT ONSITE,CORRECT CERS
Violation Division: Los Angeles County Department of Public Works
Violation Program: UST
Violation Source: CERS

Site ID: 104756
Site Name: CHEVRON #206907
Violation Date: 10-15-2015
Citation: 23 CCR 16 2632(d)(1)(C), 2641(h), 2711(a)(8) - California Code of Regulations, Title 23, Chapter 16, Section(s) 2632(d)(1)(C), 2641(h), 2711(a)(8)

Violation Description: Failure to submit or update a plot plan.
Violation Notes: Returned to compliance on 09/09/2019.
Violation Division: Los Angeles County Department of Public Works
Violation Program: UST
Violation Source: CERS

Map ID
Direction
Distance
Elevation

MAP FINDINGS

Site

Database(s)

EDR ID Number
EPA ID Number

MCDONALD'S #865 (Continued)

S118495927

Site ID: 104756
Site Name: CHEVRON #206907
Violation Date: 10-01-2019
Citation: 23 CCR 16 2712(b)(1)(G) - California Code of Regulations, Title 23, Chapter 16, Section(s) 2712(b)(1)(G)
Violation Description: Failure to comply with one or more of the following overfill prevention equipment requirements: Alert the transfer operator when the tank is 90 percent full by restricting the flow into the tank or triggering an audible and visual alarm; or Restrict delivery of flow to the tank at least 30 minutes before the tank overfills, provided the restriction occurs when the tank is filled to no more than 95 percent of capacity; and activate an audible alarm at least five minutes before the tank overfills; or Provide positive shut-off of flow to the tank when the tank is filled to no more than 95 percent of capacity; or Provide positive shut-off of flow to the tank so that none of the fittings located on the top of the tank are exposed to product due to overfilling. Install/retrofit overfill prevention equipment that does not use flow restrictors on vent piping to meet overfill prevention equipment requirements when the overfill prevention equipment is installed, repaired, or replaced on and after October 1, - 2018. For USTs installed before October 1, 2018, perform an inspection by October 13, 2018 and every 36 months thereafter. For USTs installed on and after October- 1,- 2018, perform an inspection at installation and every 36 months thereafter. Inspected within 30 days after a repair to the overfill prevention equipment. Inspected using an applicable manufacturer guidelines, industry codes, engineering standards, or a method approved by a professional engineer. Inspected by a certified UST service technician. Maintain records of overfill prevention equipment inspection for 36 months.
Violation Notes: Returned to compliance on 12/03/2019. OVLF LATE,NO PERMIT ONSITE,CERS(CFO,FACILITY INFO) SUBMIT RESULTS,KEEP PERMIT ONSITE,CORRECT CERS
Violation Division: Los Angeles County Department of Public Works
Violation Program: UST
Violation Source: CERS

Site ID: 104756
Site Name: CHEVRON #206907
Violation Date: 10-15-2015
Citation: HSC 6.7 25286(a) - California Health and Safety Code, Chapter 6.7, Section(s) 25286(a)
Violation Description: Failure to submit an complete and accurate application for a permit to operate an underground storage tank, or for renewal of the permit.
Violation Notes: Returned to compliance on 09/09/2019.
Violation Division: Los Angeles County Department of Public Works
Violation Program: UST
Violation Source: CERS

Site ID: 104756
Site Name: CHEVRON #206907
Violation Date: 10-15-2015
Citation: 23 CCR 16 2712(i) - California Code of Regulations, Title 23, Chapter 16, Section(s) 2712(i)
Violation Description: Failure to submit, obtain approval, or maintain a complete/accurate response plan.
Violation Notes: Returned to compliance on 09/09/2019.
Violation Division: Los Angeles County Department of Public Works

Map ID
Direction
Distance
Elevation

MAP FINDINGS

Site

Database(s)

EDR ID Number
EPA ID Number

MCDONALD'S #865 (Continued)

S118495927

Violation Program: UST
Violation Source: CERS

Site ID: 104756
Site Name: CHEVRON #206907
Violation Date: 10-01-2018
Citation: 23 CCR 16 2638(d) - California Code of Regulations, Title 23, Chapter 16, Section(s) 2638(d)
Violation Description: Failure to submit the G Monitoring System Certification FormG to the UPA within 30 days of completion of the test.
Violation Notes: Returned to compliance on 10/02/2019. CERS CORR REQ'D - UDC MONITORING DOES NOT STOP FLOW OF PRODUCT AT SUBMIT REQ'D CORRECTIONS TO CERS AND UPLOAD CURRENT FRCT/CFO LETTER.SUBMIT ALL TESTING/CERT'N REPORTS W/IN 30 DAYS OF TESTING.USE NEW

Violation Division: Los Angeles County Department of Public Works
Violation Program: UST
Violation Source: CERS

Site ID: 104756
Site Name: CHEVRON #206907
Violation Date: 10-01-2019
Citation: HSC 6.7 25284, 25286 - California Health and Safety Code, Chapter 6.7, Section(s) 25284, 25286
Violation Description: Failure to submit a complete and accurate application for a permit to operate a UST, or for renewal of the permit.
Violation Notes: Returned to compliance on 12/03/2019. OVLF LATE,NO PERMIT ONSITE,CERS(CFO,FACILITY INFO) SUBMIT RESULTS,KEEP PERMIT ONSITE,CORRECT CERS

Violation Division: Los Angeles County Department of Public Works
Violation Program: UST
Violation Source: CERS

Site ID: 104756
Site Name: CHEVRON #206907
Violation Date: 10-01-2019
Citation: 23 CCR 16 2712(b)(1)(G) - California Code of Regulations, Title 23, Chapter 16, Section(s) 2712(b)(1)(G)
Violation Description: Failure to comply with one or more of the following overfill prevention equipment requirements: Alert the transfer operator when the tank is 90 percent full by restricting the flow into the tank or triggering an audible and visual alarm; or Restrict delivery of flow to the tank at least 30 minutes before the tank overfills, provided the restriction occurs when the tank is filled to no more than 95 percent of capacity; and activate an audible alarm at least five minutes before the tank overfills; or Provide positive shut-off of flow to the tank when the tank is filled to no more than 95 percent of capacity; or Provide positive shut-off of flow to the tank so that none of the fittings located on the top of the tank are exposed to product due to overfilling. Install/retrofit overfill prevention equipment that does not use flow restrictors on vent piping to meet overfill prevention equipment requirements when the overfill prevention equipment is installed, repaired, or replaced on and after October 1,- 2018. For USTs installed before October 1, 2018, perform an inspection by October 13, 2018 and every 36 months thereafter. For USTs installed on and after October- 1,- 2018, perform an inspection at installation and every 36 months thereafter. Inspected within 30 days after a repair to the overfill prevention equipment. Inspected

Map ID
Direction
Distance
Elevation

MAP FINDINGS

Site

Database(s)

EDR ID Number
EPA ID Number

MCDONALD'S #865 (Continued)

S118495927

Violation Notes: using an applicable manufacturer guidelines, industry codes, engineering standards, or a method approved by a professional engineer. Inspected by a certified UST service technician. Maintain records of overfill prevention equipment inspection for 36 months. Returned to compliance on 12/03/2019. OVLF LATE,NO PERMIT ONSITE,CERS(CFO,FACILITY INFO) SUBMIT RESULTS,KEEP PERMIT ONSITE,CORRECT CERS

Violation Division: Los Angeles County Department of Public Works
Violation Program: UST
Violation Source: CERS

Site ID: 104756
Site Name: CHEVRON #206907
Violation Date: 10-02-2017
Citation: 23 CCR 16 2712(i) - California Code of Regulations, Title 23, Chapter 16, Section(s) 2712(i)

Violation Description: Failure to have a UST Monitoring Plan available on site.
Violation Notes: Returned to compliance on 10/02/2019. CERS CORR REQ'D 91(TANK INFO/MONITORING PLAN)87(MONIT PLAN),EXP'D CFIMPLEMENT CERS CORR,SUBMIT CURRENT CFO LETTER,SUBMIT TRAINING LOG.REMOVE FLUID AND PROVIDE DOC AS PROOF OF COMPLIANCE

Violation Division: Los Angeles County Department of Public Works
Violation Program: UST
Violation Source: CERS

Site ID: 104756
Site Name: CHEVRON #206907
Violation Date: 10-15-2015
Citation: HSC 6.7 25286 - California Health and Safety Code, Chapter 6.7, Section(s) 25286

Violation Description: Failure to obtain and maintain a valid Board of Equalization account number.
Violation Notes: Returned to compliance on 09/09/2019.
Violation Division: Los Angeles County Department of Public Works
Violation Program: UST
Violation Source: CERS

Site ID: 104756
Site Name: CHEVRON #206907
Violation Date: 10-16-2014
Citation: HSC 6.7 25299 - California Health and Safety Code, Chapter 6.7, Section(s) 25299

Violation Description: Failure to comply with one or more of the operating permit conditions.
Violation Notes: Returned to compliance on 11/25/2015.
Violation Division: Los Angeles County Department of Public Works
Violation Program: UST
Violation Source: CERS

Site ID: 104756
Site Name: CHEVRON #206907
Violation Date: 10-01-2019
Citation: HSC 6.75 25299.30-25299.34 - California Health and Safety Code, Chapter 6.75, Section(s) 25299.30-25299.34

Violation Description: Failure to submit and maintain complete and current Certification of Financial Responsibility or other mechanism of financial assurance.
Violation Notes: Returned to compliance on 12/03/2019. OVLF LATE,NO PERMIT ONSITE,CERS(CFO,FACILITY INFO) SUBMIT RESULTS,KEEP PERMIT

Map ID
Direction
Distance
Elevation

MAP FINDINGS

Site

Database(s)

EDR ID Number
EPA ID Number

MCDONALD'S #865 (Continued)

S118495927

Violation Division: ONSITE,CORRECT CERS
Violation Program: Los Angeles County Department of Public Works
Violation Source: UST
CERS

Site ID: 104756
Site Name: CHEVRON #206907
Violation Date: 10-16-2014
Citation: HSC 6.7 25286(a) - California Health and Safety Code, Chapter 6.7, Section(s) 25286(a)
Violation Description: Failure to submit an complete and accurate application for a permit to operate an underground storage tank, or for renewal of the permit.
Violation Notes: Returned to compliance on 11/25/2015.
Violation Division: Los Angeles County Department of Public Works
Violation Program: UST
Violation Source: CERS

Site ID: 104756
Site Name: CHEVRON #206907
Violation Date: 10-02-2017
Citation: 23 CCR 16 2712 - California Code of Regulations, Title 23, Chapter 16, Section(s) 2712
Violation Description: Failure to comply with any of the applicable requirements of the permit issued for the operation of the UST system.
Violation Notes: Returned to compliance on 10/02/2019. CERS CORR REQ'D 91(TANK INFO/MONITORING PLAN)87(MONIT PLAN),EXP'D CFIMPLEMENT CERS CORR,SUBMIT CURRENT CFO LETTER,SUBMIT TRAINING LOG.REMOVE FLUID AND PROVIDE DOC AS PROOF OF COMPLIANCE
Violation Division: Los Angeles County Department of Public Works
Violation Program: UST
Violation Source: CERS

Site ID: 104756
Site Name: CHEVRON #206907
Violation Date: 10-15-2015
Citation: 23 CCR 16 2641(h) - California Code of Regulations, Title 23, Chapter 16, Section(s) 2641(h)
Violation Description: Failure to have an approved UST Response Plan.
Violation Notes: Returned to compliance on 09/09/2019.
Violation Division: Los Angeles County Department of Public Works
Violation Program: UST
Violation Source: CERS

Site ID: 104756
Site Name: CHEVRON #206907
Violation Date: 10-02-2017
Citation: 23 CCR 16 2715(f) - California Code of Regulations, Title 23, Chapter 16, Section(s) 2715(f)
Violation Description: Failure to have at least one employee present during operating hours that has been trained in the proper operation and maintenance of the UST system by a designated operator (DO).
Violation Notes: Returned to compliance on 10/02/2019. CERS CORR REQ'D 91(TANK INFO/MONITORING PLAN)87(MONIT PLAN),EXP'D CFIMPLEMENT CERS CORR,SUBMIT CURRENT CFO LETTER,SUBMIT TRAINING LOG.REMOVE FLUID AND PROVIDE DOC AS PROOF OF COMPLIANCE
Violation Division: Los Angeles County Department of Public Works
Violation Program: UST

Map ID
Direction
Distance
Elevation

MAP FINDINGS

Site

Database(s)

EDR ID Number
EPA ID Number

MCDONALD'S #865 (Continued)

S118495927

Violation Source: CERS

Site ID: 104756
Site Name: CHEVRON #206907
Violation Date: 10-15-2015
Citation: HSC 6.7 25284(a)(3)(A) & (B); - California Health and Safety Code, Chapter 6.7, Section(s) 25284(a)(3)(A) & (B);
Violation Description: Failure to implement or maintain a written agreement between the UST permit holder and the operator (owner/operator agreement).
Violation Notes: Returned to compliance on 09/09/2019.
Violation Division: Los Angeles County Department of Public Works
Violation Program: UST
Violation Source: CERS

Site ID: 104756
Site Name: CHEVRON #206907
Violation Date: 10-16-2014
Citation: HSC 6.7 25284 - California Health and Safety Code, Chapter 6.7, Section(s) 25284
Violation Description: Failure to obtain and maintain a valid operation permit from the CUPA.
Violation Notes: Returned to compliance on 11/25/2015.
Violation Division: Los Angeles County Department of Public Works
Violation Program: UST
Violation Source: CERS

Site ID: 104756
Site Name: CHEVRON #206907
Violation Date: 10-15-2015
Citation: HSC 6.75 25299.30-25299.34 - California Health and Safety Code, Chapter 6.75, Section(s) 25299.30-25299.34
Violation Description: Failure to submit and maintain complete and current Certification of Financial Responsibility or other mechanism of financial assurance.
Violation Notes: Returned to compliance on 09/09/2019.
Violation Division: Los Angeles County Department of Public Works
Violation Program: UST
Violation Source: CERS

Site ID: 104756
Site Name: CHEVRON #206907
Violation Date: 10-01-2019
Citation: HSC 6.7 25293 - California Health and Safety Code, Chapter 6.7, Section(s) 25293
Violation Description: Failure to maintain UST records in sufficient detail to enable the UPA to determine whether the UST systems are in compliance.
Violation Notes: Returned to compliance on 12/03/2019. OVLf LATE,NO PERMIT ONSITE,CERS(CFO,FACILITY INFO) SUBMIT RESULTS,KEEP PERMIT ONSITE,CORRECT CERS
Violation Division: Los Angeles County Department of Public Works
Violation Program: UST
Violation Source: CERS

Site ID: 104756
Site Name: CHEVRON #206907
Violation Date: 10-01-2019
Citation: 23 CCR 16 2712 - California Code of Regulations, Title 23, Chapter 16, Section(s) 2712
Violation Description: Failure to comply with any of the applicable requirements of the

Map ID
Direction
Distance
Elevation

MAP FINDINGS

Site

Database(s)

EDR ID Number
EPA ID Number

MCDONALD'S #865 (Continued)

S118495927

Violation Notes: permit issued for the operation of the UST system.
Returned to compliance on 12/03/2019. OVLf LATE,NO PERMIT
ONSITE,CERS(CFO,FACILITY INFO) SUBMIT RESULTS,KEEP PERMIT
ONSITE,CORRECT CERS

Violation Division: Los Angeles County Department of Public Works
Violation Program: UST
Violation Source: CERS

Site ID: 104756
Site Name: CHEVRON #206907
Violation Date: 10-02-2017
Citation: 23 CCR 16 2712(f) - California Code of Regulations, Title 23, Chapter
16, Section(s) 2712(f)

Violation Description: Failure to implement the corrections specified in the inspection
report within 30 calendar days of receiving an inspection report from
either the CUPA or special inspector.

Violation Notes: Returned to compliance on 10/02/2019. CERS CORR REQ'D 91(TANK
INFO/MONITORING PLAN)87(MONIT PLAN),EXP'D CFIMPLEMENT CERS CORR,SUBMIT
CURRENT CFO LETTER,SUBMIT TRAINING LOG.REMOVE FLUID AND PROVIDE DOC AS
PROOF OF COMPLIANCE

Violation Division: Los Angeles County Department of Public Works
Violation Program: UST
Violation Source: CERS

Site ID: 104756
Site Name: CHEVRON #206907
Violation Date: 10-15-2015
Citation: 23 CCR 16 2712(i) - California Code of Regulations, Title 23, Chapter
16, Section(s) 2712(i)

Violation Description: Failure to have a UST Response Plan available on site.
Violation Notes: Returned to compliance on 09/09/2019.

Violation Division: Los Angeles County Department of Public Works
Violation Program: UST
Violation Source: CERS

Site ID: 104756
Site Name: CHEVRON #206907
Violation Date: 10-01-2019
Citation: 23 CCR 16 2716(e) - California Code of Regulations, Title 23, Chapter
16, Section(s) 2716(e)

Violation Description: For designated operator (DO) monthly inspections conducted before
October 1, 2018, failure to comply with one or more of the following
requirements: Be performed by an ICC certified DO. Inspect monthly
alarm history report, check that alarms are documented and responded
to appropriately, and attach a copy. Inspect for the presence of
liquid/debris in spill containers. Inspect for the presence of
liquid/debris in under dispenser containment (UDC) and ensure that the
monitoring equipment is positioned correctly. Inspect for liquid or
debris in containment sumps where an alarm occurred with no service
visit. Check that all testing and maintenance has been completed and
documented. Verify that all facility employees have been trained in
accordance with 23 CCR 2715(c). For designated operator (DO) 30 day
inspections conducted on and after October 1, 2018, failure to conduct
the designated UST operator visual inspection at least once every 30
days.

Violation Notes: Returned to compliance on 12/03/2019. OVLf LATE,NO PERMIT
ONSITE,CERS(CFO,FACILITY INFO) SUBMIT RESULTS,KEEP PERMIT

Map ID
Direction
Distance
Elevation

MAP FINDINGS

Site

Database(s)

EDR ID Number
EPA ID Number

MCDONALD'S #865 (Continued)

S118495927

Violation Division: ONSITE,CORRECT CERS
Violation Program: Los Angeles County Department of Public Works
Violation Source: UST
CERS

Site ID: 104756
Site Name: CHEVRON #206907
Violation Date: 10-15-2015
Citation: 23 CCR 16 2641(h) - California Code of Regulations, Title 23, Chapter 16, Section(s) 2641(h)
Violation Description: Failure to have an approved UST Monitoring Plan.
Violation Notes: Returned to compliance on 09/09/2019.
Violation Division: Los Angeles County Department of Public Works
Violation Program: UST
Violation Source: CERS

Site ID: 104756
Site Name: CHEVRON #206907
Violation Date: 10-15-2015
Citation: 23 CCR 16 2711(a)(8) - California Code of Regulations, Title 23, Chapter 16, Section(s) 2711(a)(8)
Violation Description: Failure to submit, obtain approval, or maintain a complete/accurate plot plan.
Violation Notes: Returned to compliance on 09/09/2019.
Violation Division: Los Angeles County Department of Public Works
Violation Program: UST
Violation Source: CERS

Site ID: 104756
Site Name: CHEVRON #206907
Violation Date: 10-02-2017
Citation: HSC 6.7 25290.1(c)(3), 25290.2(c)(3) - California Health and Safety Code, Chapter 6.7, Section(s) 25290.1(c)(3), 25290.2(c)(3)
Violation Description: Failure to keep water out of the secondary containment of UST systems installed on or after July 1, 2003 and before July 1, 2004, or on or after July 1, 2004.
Violation Notes: Returned to compliance on 10/02/2019. CERS CORR REQ'D 91(TANK INFO/MONITORING PLAN)87(MONIT PLAN),EXP'D CFIMPLEMENT CERS CORR,SUBMIT CURRENT CFO LETTER,SUBMIT TRAINING LOG.REMOVE FLUID AND PROVIDE DOC AS PROOF OF COMPLIANCE
Violation Division: Los Angeles County Department of Public Works
Violation Program: UST
Violation Source: CERS

Site ID: 104756
Site Name: CHEVRON #206907
Violation Date: 10-01-2019
Citation: 23 CCR 16 2712(i) - California Code of Regulations, Title 23, Chapter 16, Section(s) 2712(i)
Violation Description: Failure to retain a copy of the permit to operate at the facility.
Violation Notes: Returned to compliance on 12/03/2019. OVLF LATE,NO PERMIT ONSITE,CERS(CFO,FACILITY INFO) SUBMIT RESULTS,KEEP PERMIT ONSITE,CORRECT CERS
Violation Division: Los Angeles County Department of Public Works
Violation Program: UST
Violation Source: CERS

Map ID
Direction
Distance
Elevation

MAP FINDINGS

Site

Database(s)

EDR ID Number
EPA ID Number

MCDONALD'S #865 (Continued)

S118495927

Site ID: 104756
Site Name: CHEVRON #206907
Violation Date: 04-28-2016
Citation: HSC 6.95 25508(a)(1) - California Health and Safety Code, Chapter 6.95, Section(s) 25508(a)(1)
Violation Description: Failure to establish and electronically submit an adequate emergency response plan and procedures for a release or threatened release of a hazardous material.
Violation Notes: Returned to compliance on 10/15/2016. OBSERVATION: The Emergency Response plan and procedures submitted to the CUPA is missing required elements. Your Emergency Response and Training Plans were not accepted for the following reasons: 1) Missing information; must include the Name of the Hospital, address, and phone number. Please update and resubmit in CERS. 2) Please indicate Employee Training Plan is "Provided Elsewhere in CERS" and supplied with the "Emergency Response and Training Plans" and resubmit. CORRECTIVE ACTION: Revise the emergency response plan and procedures to include all required content and submit electronically in the California Environmental Reporting System (CERS).
Violation Division: Los Angeles County Fire Department
Violation Program: HMRRP
Violation Source: CERS

Site ID: 104756
Site Name: CHEVRON #206907
Violation Date: 10-15-2015
Citation: 23 CCR 16 2712(i) - California Code of Regulations, Title 23, Chapter 16, Section(s) 2712(i)
Violation Description: Failure to maintain on site an approved monitoring plan.
Violation Notes: Returned to compliance on 09/09/2019.
Violation Division: Los Angeles County Department of Public Works
Violation Program: UST
Violation Source: CERS

Site ID: 104756
Site Name: CHEVRON #206907
Violation Date: 10-01-2018
Citation: HSC 6.7 25284, 25286 - California Health and Safety Code, Chapter 6.7, Section(s) 25284, 25286
Violation Description: Failure to submit a complete and accurate application for a permit to operate a UST, or for renewal of the permit.
Violation Notes: Returned to compliance on 10/02/2019. CERS CORR REQ'D - UDC MONITORING DOES NOT STOP FLOW OF PRODUCT AT SUBMIT REQ'D CORRECTIONS TO CERS AND UPLOAD CURRENT FRCT/CFO LETTER.SUBMIT ALL TESTING/CERT'N REPORTS W/IN 30 DAYS OF TESTING.USE NEW
Violation Division: Los Angeles County Department of Public Works
Violation Program: UST
Violation Source: CERS

Site ID: 104756
Site Name: CHEVRON #206907
Violation Date: 10-02-2017
Citation: 23 CCR 16 2641(h) - California Code of Regulations, Title 23, Chapter 16, Section(s) 2641(h)
Violation Description: Failure to have an approved UST Monitoring Plan.
Violation Notes: Returned to compliance on 10/02/2019. CERS CORR REQ'D 91(TANK INFO/MONITORING PLAN)87(MONIT PLAN),EXP'D CFIMPLEMENT CERS CORR,SUBMIT

Map ID
Direction
Distance
Elevation

MAP FINDINGS

Site

Database(s)

EDR ID Number
EPA ID Number

MCDONALD'S #865 (Continued)

S118495927

Violation Division: CURRENT CFO LETTER,SUBMIT TRAINING LOG.REMOVE FLUID AND PROVIDE DOC AS
Violation Program: PROOF OF COMPLIANCE
Violation Source: Los Angeles County Department of Public Works
UST
CERS

Evaluation:
Eval General Type: Compliance Evaluation Inspection
Eval Date: 04-25-2016
Violations Found: No
Eval Type: Routine done by local agency
Eval Notes: Lilly Londono, Manager
Eval Division: Los Angeles County Fire Department
Eval Program: HW
Eval Source: CERS

Eval General Type: Compliance Evaluation Inspection
Eval Date: 04-25-2016
Violations Found: Yes
Eval Type: Routine done by local agency
Eval Notes: Lilly Londono, Manager
Eval Division: Los Angeles County Fire Department
Eval Program: HMRRP
Eval Source: CERS

Eval General Type: Compliance Evaluation Inspection
Eval Date: 10-01-2018
Violations Found: Yes
Eval Type: Routine done by local agency
Eval Notes: MINOR CORRS IN CERS REQ'D.FRCT EXPIRES 10/2/18;'DO'TO SUBMIT UPDATED
INFO TO CERS.SB989 8/30/18.D/TUBE FLAPPER O'FILL DEVICE DUE 10/13/18
Eval Division: Los Angeles County Department of Public Works
Eval Program: UST
Eval Source: CERS

Eval General Type: Compliance Evaluation Inspection
Eval Date: 10-01-2019
Violations Found: Yes
Eval Type: Routine done by local agency
Eval Notes: 87,91(409AN,PLLD,FLAPPER/BF,352STP)FILL87(352)91(208),UDC 1-8 322
NOVC: NO CUPA PERM ONSITE,NO OVFL,CERS
Eval Division: Los Angeles County Department of Public Works
Eval Program: UST
Eval Source: CERS

Eval General Type: Compliance Evaluation Inspection
Eval Date: 10-02-2017
Violations Found: Yes
Eval Type: Routine done by local agency
Eval Notes: FRCT,CERS CORR,FLUID IN 91/87 PIPE SUMPS,OPEN VIOL.VR TLS 350R,322 U
DC,SMITH DW PRODUCT/SW VENT + VAPOR,352 SUMP(208 91 FILL),409 ANN
Eval Division: Los Angeles County Department of Public Works
Eval Program: UST
Eval Source: CERS

Eval General Type: Compliance Evaluation Inspection
Eval Date: 10-05-2020

Map ID
Direction
Distance
Elevation

MAP FINDINGS

Site

Database(s)

EDR ID Number
EPA ID Number

MCDONALD'S #865 (Continued)

S118495927

Violations Found: No
Eval Type: Routine done by local agency
Eval Notes: REQD DOCS ON-SITE|SNSRS IN PROPER POS|SMPS EMPTY,DRNBK AVAILABLE| AUTHORIZED COLD START PERFORMED DURING NEW DISP UPGRADE(A957482)

Eval Division: Los Angeles County Department of Public Works
Eval Program: UST
Eval Source: CERS

Eval General Type: Compliance Evaluation Inspection
Eval Date: 10-11-2016
Violations Found: Yes
Eval Type: Routine done by local agency
Eval Notes: VRTLS 350 MS; 87/91 USTS; AO SMITH DWPPNG; PLLD (LLD), VR409(ANN) VR 352(87FILL/STP) VR 208 (91 FILL)VR 352(91STP) VR322(UDC).

Eval Division: Los Angeles County Department of Public Works
Eval Program: UST
Eval Source: CERS

Eval General Type: Compliance Evaluation Inspection
Eval Date: 10-15-2015
Violations Found: Yes
Eval Type: Routine done by local agency
Eval Notes: BOE#,FRCT,TANK INFO,OSDO,PLOT PLAN, RESPONSE PLAN AND MONITORING PLAN CORRECTIONS REQUIRED IN CERS

Eval Division: Los Angeles County Department of Public Works
Eval Program: UST
Eval Source: CERS

Eval General Type: Compliance Evaluation Inspection
Eval Date: 10-16-2014
Violations Found: Yes
Eval Type: Routine done by local agency
Eval Notes: VR-TLS 350 CERT 10/16/14, SB989 9/6/12. SUMPS W/352 SENSORS, 91 FILL SUMP W/208. 409 WRAP ANN, UDC W/322 SENSORS, PLLD LINE LEAK DETECTOR

Eval Division: Los Angeles County Department of Public Works
Eval Program: UST
Eval Source: CERS

Eval General Type: Other/Unknown
Eval Date: 10-19-2016
Violations Found: No
Eval Type: Other, not routine, done by local agency
Eval Notes: CERS review
Eval Division: Los Angeles County Fire Department
Eval Program: HMRRP
Eval Source: CERS

Eval General Type: Compliance Evaluation Inspection
Eval Date: 10-21-2019
Violations Found: No
Eval Type: Routine done by local agency
Eval Notes: LILIANA LONDONO
Eval Division: Los Angeles County Fire Department
Eval Program: HW
Eval Source: CERS

Eval General Type: Compliance Evaluation Inspection

Map ID
Direction
Distance
Elevation

MAP FINDINGS

Site

Database(s)

EDR ID Number
EPA ID Number

MCDONALD'S #865 (Continued)

S118495927

Eval Date: 10-21-2019
Violations Found: No
Eval Type: Routine done by local agency
Eval Notes: LILIANA LONDONO SM3L-3CM3
Eval Division: Los Angeles County Fire Department
Eval Program: HMRRP
Eval Source: CERS

Affiliation:

Affiliation Type Desc: Legal Owner
Entity Name: SABRA GAS AND OIL INC.
Entity Title: Not reported
Affiliation Address: 1105 N. GAFFEY
Affiliation City: SAN PEDRO
Affiliation State: CA
Affiliation Country: United States
Affiliation Zip: 90731
Affiliation Phone: (310) 699-7711

Affiliation Type Desc: Document Preparer
Entity Name: HAMID ZEREHI
Entity Title: Not reported
Affiliation Address: Not reported
Affiliation City: Not reported
Affiliation State: Not reported
Affiliation Country: Not reported
Affiliation Zip: Not reported
Affiliation Phone: Not reported

Affiliation Type Desc: UST Tank Operator
Entity Name: SABRA GAS AND OIL INC.
Entity Title: Not reported
Affiliation Address: 1105 N.Gaffey St.
Affiliation City: SAN PEDRO
Affiliation State: CA
Affiliation Country: United States
Affiliation Zip: 90731
Affiliation Phone: (310) 699-7711

Affiliation Type Desc: UST Tank Owner
Entity Name: SABRA GAS AND OIL INC.
Entity Title: Not reported
Affiliation Address: 1105 N. Gaffey St.
Affiliation City: San Pedro
Affiliation State: CA
Affiliation Country: United States
Affiliation Zip: 90731
Affiliation Phone: (310) 699-7711

Affiliation Type Desc: Facility Mailing Address
Entity Name: Mailing Address
Entity Title: Not reported
Affiliation Address: 1105 N.Gaffey St.
Affiliation City: SAN PEDRO
Affiliation State: CA
Affiliation Country: Not reported
Affiliation Zip: 90731

Map ID
Direction
Distance
Elevation

MAP FINDINGS

Site

Database(s)

EDR ID Number
EPA ID Number

MCDONALD'S #865 (Continued)

S118495927

Affiliation Phone: Not reported

Affiliation Type Desc: Parent Corporation
Entity Name: CHEVRON #206907
Entity Title: Not reported
Affiliation Address: Not reported
Affiliation City: Not reported
Affiliation State: Not reported
Affiliation Country: Not reported
Affiliation Zip: Not reported
Affiliation Phone: Not reported

Affiliation Type Desc: Property Owner
Entity Name: Franchise Realty Interstate Corp.
Entity Title: Not reported
Affiliation Address: 4015 W. Century Blvd.
Affiliation City: Inglewood
Affiliation State: CA
Affiliation Country: United States
Affiliation Zip: 90304
Affiliation Phone: (614) 682-1215

Affiliation Type Desc: CUPA District
Entity Name: Los Angeles County Fire
Entity Title: Not reported
Affiliation Address: 5825 Rickenbacker Road
Affiliation City: Commerce
Affiliation State: CA
Affiliation Country: Not reported
Affiliation Zip: 90040-3027
Affiliation Phone: (323) 890-4000

Affiliation Type Desc: Environmental Contact
Entity Name: HAMID ZEREHI
Entity Title: Not reported
Affiliation Address: 1105 NORTH GAFFEY
Affiliation City: SAN PEDRO
Affiliation State: CA
Affiliation Country: Not reported
Affiliation Zip: 90731
Affiliation Phone: Not reported

Affiliation Type Desc: Identification Signer
Entity Name: HAMID ZEREHI
Entity Title: PRESIDENT
Affiliation Address: Not reported
Affiliation City: Not reported
Affiliation State: Not reported
Affiliation Country: Not reported
Affiliation Zip: Not reported
Affiliation Phone: Not reported

Affiliation Type Desc: Operator
Entity Name: HAMID ZEREHI
Entity Title: Not reported
Affiliation Address: Not reported
Affiliation City: Not reported

Map ID
Direction
Distance
Elevation

MAP FINDINGS

Site

Database(s)

EDR ID Number
EPA ID Number

MCDONALD'S #865 (Continued)

S118495927

Affiliation State: Not reported
Affiliation Country: Not reported
Affiliation Zip: Not reported
Affiliation Phone: (310) 699-7711

Affiliation Type Desc: UST Permit Applicant
Entity Name: HAMID ZEREHI
Entity Title: PRESIDENT
Affiliation Address: Not reported
Affiliation City: Not reported
Affiliation State: Not reported
Affiliation Country: Not reported
Affiliation Zip: Not reported
Affiliation Phone: (310) 699-7711

Affiliation Type Desc: UST Property Owner Name
Entity Name: Franchise Realty Interstate Corp.
Entity Title: Not reported
Affiliation Address: 4015 W. CENTURY BLVD.
Affiliation City: INGLEWOOD
Affiliation State: CA
Affiliation Country: United States
Affiliation Zip: 90304
Affiliation Phone: (614) 682-1215

Name: MCDONALD'S #865
Address: 4015 W. CENTURY BLVD.
City,State,Zip: INGLEWOOD, CA 90301
Site ID: 367311
CERS ID: 10666870
CERS Description: Chemical Storage Facilities

Evaluation:
Eval General Type: Compliance Evaluation Inspection
Eval Date: 03-23-2019
Violations Found: No
Eval Type: Routine done by local agency
Eval Notes: Consent to do inspection was given by Lesley Solas.
Eval Division: Los Angeles County Fire Department
Eval Program: HMRRP
Eval Source: CERS

Affiliation:
Affiliation Type Desc: Property Owner
Entity Name: McDonald's Corporation
Entity Title: Not reported
Affiliation Address: 3800 Kilroy Airport Way, Suite 200
Affiliation City: Long Beach
Affiliation State: CA
Affiliation Country: United States
Affiliation Zip: 90806
Affiliation Phone: (562) 753-2001

Affiliation Type Desc: Document Preparer
Entity Name: Diana M. Shinn
Entity Title: Not reported

Map ID
Direction
Distance
Elevation

MAP FINDINGS

Site

Database(s)

EDR ID Number
EPA ID Number

MCDONALD'S #865 (Continued)

S118495927

Affiliation Address: Not reported
Affiliation City: Not reported
Affiliation State: Not reported
Affiliation Country: Not reported
Affiliation Zip: Not reported
Affiliation Phone: Not reported

Affiliation Type Desc: Environmental Contact
Entity Name: Saad Saabagh
Entity Title: Not reported
Affiliation Address: 3800 Kilroy Airport Way, Suite 200
Affiliation City: Long Beach
Affiliation State: CA
Affiliation Country: Not reported
Affiliation Zip: 90806
Affiliation Phone: Not reported

Affiliation Type Desc: Parent Corporation
Entity Name: McDonald's Restaurants of California Inc.
Entity Title: Not reported
Affiliation Address: Not reported
Affiliation City: Not reported
Affiliation State: Not reported
Affiliation Country: Not reported
Affiliation Zip: Not reported
Affiliation Phone: Not reported

Affiliation Type Desc: CUPA District
Entity Name: Los Angeles County Fire
Entity Title: Not reported
Affiliation Address: 5825 Rickenbacker Road
Affiliation City: Commerce
Affiliation State: CA
Affiliation Country: Not reported
Affiliation Zip: 90040-3027
Affiliation Phone: (323) 890-4000

Affiliation Type Desc: Facility Mailing Address
Entity Name: Mailing Address
Entity Title: Not reported
Affiliation Address: 3800 Kilroy Airport Way, Suite 200
Affiliation City: Long Beach
Affiliation State: CA
Affiliation Country: Not reported
Affiliation Zip: 90806
Affiliation Phone: Not reported

Affiliation Type Desc: Identification Signer
Entity Name: Jackie Bunting
Entity Title: Operational Officer
Affiliation Address: Not reported
Affiliation City: Not reported
Affiliation State: Not reported
Affiliation Country: Not reported
Affiliation Zip: Not reported
Affiliation Phone: Not reported

Map ID
Direction
Distance
Elevation

MAP FINDINGS

Site

Database(s)

EDR ID Number
EPA ID Number

MCDONALD'S #865 (Continued)

S118495927

Affiliation Type Desc: Operator
Entity Name: McDonald's Restaurants of California
Entity Title: Not reported
Affiliation Address: Not reported
Affiliation City: Not reported
Affiliation State: Not reported
Affiliation Country: Not reported
Affiliation Zip: Not reported
Affiliation Phone: (909) 286-0493

Affiliation Type Desc: Legal Owner
Entity Name: McDonald's Restaurants of California
Entity Title: Not reported
Affiliation Address: 3800 Kilroy Airport Way, Suite 200
Affiliation City: Long Beach
Affiliation State: CA
Affiliation Country: United States
Affiliation Zip: 90806
Affiliation Phone: (909) 286-0493

HWTS:

Name: CHEVRON PRODUCTS SS#206907
Address: 4015 W CENTURY BLVD
Address 2: Not reported
City,State,Zip: INGLEWOOD, CA 903041621
EPA ID: CAL000194992
Inactive Date: 06/30/2003
Create Date: 07/24/1998
Last Act Date: 02/17/2005
Mailing Name: Not reported
Mailing Address: PO BOX 6004
Mailing Address 2: Not reported
Mailing City,State,Zip: SAN RAMON, CA 945830000
Owner Name: CHEVRON USA
Owner Address: PO BOX 6004
Owner Address 2: Not reported
Owner City,State,Zip: SAN RAMON, CA 945830000
Contact Name: KATHY NORRIS
Contact Address: PO BOX 6004
Contact Address 2: Not reported
City,State,Zip: SAN RAMON, CA 945830000

NAICS:

EPA ID: CAL000194992
Create Date: 2002-03-14 16:36:29.000
NAICS Code: 44719
NAICS Description: Other Gasoline Stations
Issued EPA ID Date: 1998-07-24 00:00:00
Inactive Date: 2003-06-30 00:00:00
Facility Name: CHEVRON PRODUCTS SS#206907
Facility Address: 4015 W CENTURY BLVD
Facility Address 2: Not reported
Facility City: INGLEWOOD
Facility County: Not reported
Facility State: CA
Facility Zip: 903041621

Map ID
 Direction
 Distance
 Elevation

MAP FINDINGS

Site

Database(s)

EDR ID Number
 EPA ID Number

BA387
SSE
1/8-1/4
0.227 mi.
1197 ft.

CHEVRON 206907
4015 W CENTURY BLVD.
INGLEWOOD, CA 90304
Site 3 of 4 in cluster BA

RCRA-LQG **1006805287**
FINDS **CAR000125500**
ECHO

Relative:
Lower
Actual:
91 ft.

RCRA-LQG:		2008-02-19 00:00:00.0
Date Form Received by Agency:		
Handler Name:	CHEVRON 206907	
Handler Address:		4015 W CENTURY BLVD.
Handler City,State,Zip:		INGLEWOOD, CA 90304
EPA ID:		CAR000125500
Contact Name:		KATHY L NORRIS
Contact Address:		Not reported
Contact City,State,Zip:		Not reported
Contact Telephone:		925-842-5931
Contact Fax:		Not reported
Contact Email:		NAWTDESK@CHEVRON.COM
Contact Title:		Not reported
EPA Region:		09
Land Type:		Private
Federal Waste Generator Description:		Large Quantity Generator
Non-Notifier:		Not reported
Biennial Report Cycle:		2007
Accessibility:		Not reported
Active Site Indicator:		Handler Activities
State District Owner:		Not reported
State District:		Not reported
Mailing Address:		PO BOX 6004
Mailing City,State,Zip:		SAN RAMON, CA 94583
Owner Name:		CHEVRON PRODUCTS CO.
Owner Type:		Private
Operator Name:		CHEVRON PRODUCTS CO.
Operator Type:		Private
Short-Term Generator Activity:		No
Importer Activity:		No
Mixed Waste Generator:		No
Transporter Activity:		No
Transfer Facility Activity:		No
Recycler Activity with Storage:		No
Small Quantity On-Site Burner Exemption:		No
Smelting Melting and Refining Furnace Exemption:		No
Underground Injection Control:		No
Off-Site Waste Receipt:		No
Universal Waste Indicator:		No
Universal Waste Destination Facility:		No
Federal Universal Waste:		No
Active Site Fed-Reg Treatment Storage and Disposal Facility:		Not reported
Active Site Converter Treatment storage and Disposal Facility:		Not reported
Active Site State-Reg Treatment Storage and Disposal Facility:		Not reported
Active Site State-Reg Handler:		---
Federal Facility Indicator:		Not reported
Hazardous Secondary Material Indicator:		NN
Sub-Part K Indicator:		Not reported
Commercial TSD Indicator:		No
Treatment Storage and Disposal Type:		Not reported
2018 GPRA Permit Baseline:		Not on the Baseline
2018 GPRA Renewals Baseline:		Not on the Baseline
Permit Renewals Workload Universe:		Not reported

Map ID
Direction
Distance
Elevation

MAP FINDINGS

Site

Database(s)

EDR ID Number
EPA ID Number

CHEVRON 206907 (Continued)

1006805287

Permit Workload Universe:	Not reported
Permit Progress Universe:	Not reported
Post-Closure Workload Universe:	Not reported
Closure Workload Universe:	Not reported
202 GPRA Corrective Action Baseline:	No
Corrective Action Workload Universe:	No
Subject to Corrective Action Universe:	No
Non-TSDFs Where RCRA CA has Been Imposed Universe:	No
TSDFs Potentially Subject to CA Under 3004 (u)/(v) Universe:	No
TSDFs Only Subject to CA under Discretionary Auth Universe:	No
Corrective Action Priority Ranking:	No NCAPS ranking
Environmental Control Indicator:	No
Institutional Control Indicator:	No
Human Exposure Controls Indicator:	N/A
Groundwater Controls Indicator:	N/A
Operating TSDF Universe:	Not reported
Full Enforcement Universe:	Not reported
Significant Non-Complier Universe:	No
Unaddressed Significant Non-Complier Universe:	No
Addressed Significant Non-Complier Universe:	No
Significant Non-Complier With a Compliance Schedule Universe:	No
Financial Assurance Required:	Not reported
Handler Date of Last Change:	2008-10-15 00:00:00.0
Recognized Trader-Importer:	No
Recognized Trader-Exporter:	No
Importer of Spent Lead Acid Batteries:	No
Exporter of Spent Lead Acid Batteries:	No
Recycler Activity Without Storage:	Not reported
Manifest Broker:	Not reported
Sub-Part P Indicator:	No

Biennial: List of Years

Year: 2007

[Click Here for Biennial Reporting System Data:](#)

Hazardous Waste Summary:

Waste Code: D001
Waste Description: IGNITABLE WASTE

Waste Code: D018
Waste Description: BENZENE

Handler - Owner Operator:

Owner/Operator Indicator:	Owner
Owner/Operator Name:	CHEVRON PRODUCTS CO.
Legal Status:	Private
Date Became Current:	1997-12-31 00:00:00.
Date Ended Current:	Not reported
Owner/Operator Address:	PO BOX 6004
Owner/Operator City,State,Zip:	SAN RAMON, CA 94583
Owner/Operator Telephone:	Not reported
Owner/Operator Telephone Ext:	Not reported
Owner/Operator Fax:	Not reported
Owner/Operator Email:	Not reported

Map ID
Direction
Distance
Elevation

MAP FINDINGS

Site

Database(s)

EDR ID Number
EPA ID Number

CHEVRON 206907 (Continued)

1006805287

Owner/Operator Indicator: Owner
Owner/Operator Name: CHEVRON PRODUCTS CO
Legal Status: Private
Date Became Current: Not reported
Date Ended Current: Not reported
Owner/Operator Address: P O BOX 6004
Owner/Operator City,State,Zip: SAN RAMON, CA 94583
Owner/Operator Telephone: 925-842-5931
Owner/Operator Telephone Ext: Not reported
Owner/Operator Fax: Not reported
Owner/Operator Email: Not reported

Owner/Operator Indicator: Operator
Owner/Operator Name: CHEVRON PRODUCTS CO.
Legal Status: Private
Date Became Current: 1997-12-31 00:00:00.
Date Ended Current: Not reported
Owner/Operator Address: Not reported
Owner/Operator City,State,Zip: Not reported
Owner/Operator Telephone: Not reported
Owner/Operator Telephone Ext: Not reported
Owner/Operator Fax: Not reported
Owner/Operator Email: Not reported

Historic Generators:

Receive Date: 2002-06-17 00:00:00.0
Handler Name: CHEVRON STATION NO 206907
Federal Waste Generator Description: Small Quantity Generator
State District Owner: Not reported
Large Quantity Handler of Universal Waste: No
Recognized Trader Importer: No
Recognized Trader Exporter: No
Spent Lead Acid Battery Importer: No
Spent Lead Acid Battery Exporter: No
Current Record: No
Non Storage Recycler Activity: Not reported
Electronic Manifest Broker: Not reported

Receive Date: 2008-02-19 00:00:00.0
Handler Name: CHEVRON 206907
Federal Waste Generator Description: Large Quantity Generator
State District Owner: Not reported
Large Quantity Handler of Universal Waste: No
Recognized Trader Importer: No
Recognized Trader Exporter: No
Spent Lead Acid Battery Importer: No
Spent Lead Acid Battery Exporter: No
Current Record: Yes
Non Storage Recycler Activity: Not reported
Electronic Manifest Broker: Not reported

List of NAICS Codes and Descriptions:

NAICS Code: 44711
NAICS Description: GASOLINE STATIONS WITH CONVENIENCE STORES

Map ID
Direction
Distance
Elevation

MAP FINDINGS

Site

Database(s)

EDR ID Number
EPA ID Number

CHEVRON 206907 (Continued)

1006805287

Facility Has Received Notices of Violations:

Violations: No Violations Found

Evaluation Action Summary:

Evaluations: No Evaluations Found

FINDS:

Registry ID: 110013292034

Click Here:

Environmental Interest/Information System:

California Hazardous Waste Tracking System - Datamart (HWTS-DATAMART) provides California with information on hazardous waste shipments for generators, transporters, and treatment, storage, and disposal facilities.

RCRAInfo is a national information system that supports the Resource Conservation and Recovery Act (RCRA) program through the tracking of events and activities related to facilities that generate, transport, and treat, store, or dispose of hazardous waste. RCRAInfo allows RCRA program staff to track the notification, permit, compliance, and corrective action activities required under RCRA.

STATE MASTER
HAZARDOUS WASTE BIENNIAL REPORTER

[Click this hyperlink](#) while viewing on your computer to access additional FINDS: detail in the EDR Site Report.

ECHO:

Envid: 1006805287
Registry ID: 110013292034
DFR URL: <http://echo.epa.gov/detailed-facility-report?fid=110013292034>
Name: CHEVRON 206907
Address: 4015 W CENTURY BLVD
City,State,Zip: INGLEWOOD, CA 90304

388
SSE
1/8-1/4
0.231 mi.
1218 ft.

MOBIL #11-GJ4
1007 LA BREA
INGLEWOOD, CA 90302

HIST CORTESE **S104406584**
N/A

Relative:
Lower

HIST CORTESE:

Actual:
132 ft.

edr_fname: MOBIL #11-GJ4
edr_fadd1: 1007 LA BREA
City,State,Zip: INGLEWOOD, CA 90302
Region: CORTESE
Facility County Code: 19
Reg By: LTNKA
Reg Id: I-09385

Map ID
 Direction
 Distance
 Elevation

MAP FINDINGS

Site

Database(s)

EDR ID Number
 EPA ID Number

AZ389 **EL CAMINO COLLEGE FIRE ACADEMY** **RCRA NonGen / NLR** **1025871606**
West **206 W BEACH AVE**
1/8-1/4 **INGLEWOOD, CA 90302**
0.231 mi.
1221 ft. **Site 2 of 4 in cluster AZ**

Relative: RCRA NonGen / NLR:
Lower Date Form Received by Agency: 2019-03-22 00:00:00.0
Actual: Handler Name: EL CAMINO COLLEGE FIRE ACADEMY
112 ft. Handler Address: 206 W BEACH AVE
 Handler City,State,Zip: INGLEWOOD, CA 90302
 EPA ID: CAL000444721
 Contact Name: ROBERT BROBST
 Contact Address: 16007 CRENSHAW BLVD
 Contact City,State,Zip: TORRANCE, CA 90506
 Contact Telephone: 310-660-3593
 Contact Fax: 310-660-3177
 Contact Email: RBROBST@ELCAMINO.EDU
 Contact Title: Not reported
 EPA Region: 09
 Land Type: Not reported
 Federal Waste Generator Description: Not a generator, verified
 Non-Notifier: Not reported
 Biennial Report Cycle: Not reported
 Accessibility: Not reported
 Active Site Indicator: Handler Activities
 State District Owner: Not reported
 State District: Not reported
 Mailing Address: 16007 CRENSHAW BLVD
 Mailing City,State,Zip: TORRANCE, CA 90506
 Owner Name: EL CAMINO COMMUNITY COLLEGE DIST
 Owner Type: Other
 Operator Name: ROBERT BROBST
 Operator Type: Other
 Short-Term Generator Activity: No
 Importer Activity: No
 Mixed Waste Generator: No
 Transporter Activity: No
 Transfer Facility Activity: No
 Recycler Activity with Storage: Yes
 Small Quantity On-Site Burner Exemption: No
 Smelting Melting and Refining Furnace Exemption: No
 Underground Injection Control: No
 Off-Site Waste Receipt: No
 Universal Waste Indicator: Yes
 Universal Waste Destination Facility: Yes
 Federal Universal Waste: No
 Active Site Fed-Reg Treatment Storage and Disposal Facility: Not reported
 Active Site Converter Treatment storage and Disposal Facility: Not reported
 Active Site State-Reg Treatment Storage and Disposal Facility: Not reported
 Active Site State-Reg Handler: ---
 Federal Facility Indicator: Not reported
 Hazardous Secondary Material Indicator: N
 Sub-Part K Indicator: Not reported
 Commercial TSD Indicator: No
 Treatment Storage and Disposal Type: Not reported
 2018 GPRA Permit Baseline: Not on the Baseline
 2018 GPRA Renewals Baseline: Not on the Baseline
 Permit Renewals Workload Universe: Not reported

Map ID
 Direction
 Distance
 Elevation

MAP FINDINGS

Site

Database(s)

EDR ID Number
 EPA ID Number

EL CAMINO COLLEGE FIRE ACADEMY (Continued)

1025871606

Permit Workload Universe:	Not reported
Permit Progress Universe:	Not reported
Post-Closure Workload Universe:	Not reported
Closure Workload Universe:	Not reported
202 GPRA Corrective Action Baseline:	No
Corrective Action Workload Universe:	No
Subject to Corrective Action Universe:	No
Non-TSDFs Where RCRA CA has Been Imposed Universe:	No
TSDFs Potentially Subject to CA Under 3004 (u)/(v) Universe:	No
TSDFs Only Subject to CA under Discretionary Auth Universe:	No
Corrective Action Priority Ranking:	No NCAPS ranking
Environmental Control Indicator:	No
Institutional Control Indicator:	No
Human Exposure Controls Indicator:	N/A
Groundwater Controls Indicator:	N/A
Operating TSDF Universe:	Not reported
Full Enforcement Universe:	Not reported
Significant Non-Complier Universe:	No
Unaddressed Significant Non-Complier Universe:	No
Addressed Significant Non-Complier Universe:	No
Significant Non-Complier With a Compliance Schedule Universe:	No
Financial Assurance Required:	Not reported
Handler Date of Last Change:	2019-06-28 17:50:18.0
Recognized Trader-Importer:	No
Recognized Trader-Exporter:	No
Importer of Spent Lead Acid Batteries:	No
Exporter of Spent Lead Acid Batteries:	No
Recycler Activity Without Storage:	No
Manifest Broker:	No
Sub-Part P Indicator:	No

Handler - Owner Operator:

Owner/Operator Indicator:	Owner
Owner/Operator Name:	EL CAMINO COMMUNITY COLLEGE DIST
Legal Status:	Other
Date Became Current:	Not reported
Date Ended Current:	Not reported
Owner/Operator Address:	16007 CRENSHAW BLVD
Owner/Operator City,State,Zip:	TORRANCE, CA 90506
Owner/Operator Telephone:	310-660-3593
Owner/Operator Telephone Ext:	Not reported
Owner/Operator Fax:	Not reported
Owner/Operator Email:	Not reported

Owner/Operator Indicator:	Operator
Owner/Operator Name:	ROBERT BROBST
Legal Status:	Other
Date Became Current:	Not reported
Date Ended Current:	Not reported
Owner/Operator Address:	16007 CRENSHAW BLVD
Owner/Operator City,State,Zip:	TORRANCE, CA 90506
Owner/Operator Telephone:	310-660-3593
Owner/Operator Telephone Ext:	Not reported
Owner/Operator Fax:	Not reported
Owner/Operator Email:	Not reported

Map ID
Direction
Distance
Elevation

MAP FINDINGS

Site

Database(s)

EDR ID Number
EPA ID Number

EL CAMINO COLLEGE FIRE ACADEMY (Continued)

1025871606

Historic Generators:

Receive Date: 2019-03-22 00:00:00.0
Handler Name: EL CAMINO COLLEGE FIRE ACADEMY
Federal Waste Generator Description: Not a generator, verified
State District Owner: Not reported
Large Quantity Handler of Universal Waste: No
Recognized Trader Importer: No
Recognized Trader Exporter: No
Spent Lead Acid Battery Importer: No
Spent Lead Acid Battery Exporter: No
Current Record: Yes
Non Storage Recycler Activity: Not reported
Electronic Manifest Broker: Not reported

List of NAICS Codes and Descriptions:

NAICS Code: 611310
NAICS Description: COLLEGES, UNIVERSITIES, AND PROFESSIONAL SCHOOLS

Facility Has Received Notices of Violations:

Violations: No Violations Found

Evaluation Action Summary:

Evaluations: No Evaluations Found

BB390
South
1/8-1/4
0.232 mi.
1223 ft.

MICHAEL F ROBINSON MD
501 E HARDY ST #425
INGLEWOOD, CA 90301

RCRA NonGen / NLR

1024864324
CAL000432884

Site 1 of 2 in cluster BB

Relative:

RCRA NonGen / NLR:

Lower

Date Form Received by Agency: 2018-01-03 00:00:00.0
Handler Name: MICHAEL F ROBINSON MD
Handler Address: 501 E HARDY ST #425
Handler City,State,Zip: INGLEWOOD, CA 90301
EPA ID: CAL000432884
Contact Name: KACEY GENTLE
Contact Address: 501 E HARDY ST #425
Contact City,State,Zip: INGLEWOOD, CA 90301
Contact Telephone: 310-419-4303
Contact Fax: 310-419-4480
Contact Email: MFR_INGLEWOOD@YAHOO.COM
Contact Title: Not reported
EPA Region: 09
Land Type: Not reported
Federal Waste Generator Description: Not a generator, verified
Non-Notifier: Not reported
Biennial Report Cycle: Not reported
Accessibility: Not reported
Active Site Indicator: Handler Activities
State District Owner: Not reported
State District: Not reported
Mailing Address: 501 E HARDY ST #425
Mailing City,State,Zip: INGLEWOOD, CA 90301
Owner Name: MICHAEL F ROBINSON

Actual:
100 ft.

Map ID
Direction
Distance
Elevation

MAP FINDINGS

Site

Database(s)

EDR ID Number
EPA ID Number

MICHAEL F ROBINSON MD (Continued)

1024864324

Owner Type:	Other
Operator Name:	KACEY GENTLE
Operator Type:	Other
Short-Term Generator Activity:	No
Importer Activity:	No
Mixed Waste Generator:	No
Transporter Activity:	No
Transfer Facility Activity:	No
Recycler Activity with Storage:	No
Small Quantity On-Site Burner Exemption:	No
Smelting Melting and Refining Furnace Exemption:	No
Underground Injection Control:	No
Off-Site Waste Receipt:	No
Universal Waste Indicator:	Yes
Universal Waste Destination Facility:	Yes
Federal Universal Waste:	No
Active Site Fed-Reg Treatment Storage and Disposal Facility:	Not reported
Active Site Converter Treatment storage and Disposal Facility:	Not reported
Active Site State-Reg Treatment Storage and Disposal Facility:	Not reported
Active Site State-Reg Handler:	---
Federal Facility Indicator:	Not reported
Hazardous Secondary Material Indicator:	N
Sub-Part K Indicator:	Not reported
Commercial TSD Indicator:	No
Treatment Storage and Disposal Type:	Not reported
2018 GPRA Permit Baseline:	Not on the Baseline
2018 GPRA Renewals Baseline:	Not on the Baseline
Permit Renewals Workload Universe:	Not reported
Permit Workload Universe:	Not reported
Permit Progress Universe:	Not reported
Post-Closure Workload Universe:	Not reported
Closure Workload Universe:	Not reported
202 GPRA Corrective Action Baseline:	No
Corrective Action Workload Universe:	No
Subject to Corrective Action Universe:	No
Non-TSDs Where RCRA CA has Been Imposed Universe:	No
TSDs Potentially Subject to CA Under 3004 (u)/(v) Universe:	No
TSDs Only Subject to CA under Discretionary Auth Universe:	No
Corrective Action Priority Ranking:	No NCAPS ranking
Environmental Control Indicator:	No
Institutional Control Indicator:	No
Human Exposure Controls Indicator:	N/A
Groundwater Controls Indicator:	N/A
Operating TSD Universe:	Not reported
Full Enforcement Universe:	Not reported
Significant Non-Complier Universe:	No
Unaddressed Significant Non-Complier Universe:	No
Addressed Significant Non-Complier Universe:	No
Significant Non-Complier With a Compliance Schedule Universe:	No
Financial Assurance Required:	Not reported
Handler Date of Last Change:	2018-09-07 19:37:13.0
Recognized Trader-Importer:	No
Recognized Trader-Exporter:	No
Importer of Spent Lead Acid Batteries:	No
Exporter of Spent Lead Acid Batteries:	No
Recycler Activity Without Storage:	No
Manifest Broker:	No

Map ID
Direction
Distance
Elevation

MAP FINDINGS

Site

Database(s)

EDR ID Number
EPA ID Number

MICHAEL F ROBINSON MD (Continued)

1024864324

Sub-Part P Indicator: No

Handler - Owner Operator:
Owner/Operator Indicator: Owner
Owner/Operator Name: MICHAEL F ROBINSON
Legal Status: Other
Date Became Current: Not reported
Date Ended Current: Not reported
Owner/Operator Address: 501 E HARDY ST #425
Owner/Operator City,State,Zip: INGLEWOOD, CA 90301
Owner/Operator Telephone: 310-419-4303
Owner/Operator Telephone Ext: Not reported
Owner/Operator Fax: Not reported
Owner/Operator Email: Not reported

Owner/Operator Indicator: Operator
Owner/Operator Name: KACEY GENTLE
Legal Status: Other
Date Became Current: Not reported
Date Ended Current: Not reported
Owner/Operator Address: 501 E HARDY ST #425
Owner/Operator City,State,Zip: INGLEWOOD, CA 90301
Owner/Operator Telephone: 310-419-4303
Owner/Operator Telephone Ext: Not reported
Owner/Operator Fax: Not reported
Owner/Operator Email: Not reported

Historic Generators:
Receive Date: 2018-01-03 00:00:00.0
Handler Name: MICHAEL F ROBINSON MD
Federal Waste Generator Description: Not a generator, verified
State District Owner: Not reported
Large Quantity Handler of Universal Waste: No
Recognized Trader Importer: No
Recognized Trader Exporter: No
Spent Lead Acid Battery Importer: No
Spent Lead Acid Battery Exporter: No
Current Record: Yes
Non Storage Recycler Activity: Not reported
Electronic Manifest Broker: Not reported

List of NAICS Codes and Descriptions:
NAICS Code: 621493
NAICS Description: FREESTANDING AMBULATORY SURGICAL AND EMERGENCY CENTERS

Facility Has Received Notices of Violations:
Violations: No Violations Found

Evaluation Action Summary:
Evaluations: No Evaluations Found

Map ID
Direction
Distance
Elevation

MAP FINDINGS

Site

Database(s)

EDR ID Number
EPA ID Number

APEX CARDIOLOGY CONSULTANT (Continued)

1024848439

Permit Workload Universe:	Not reported
Permit Progress Universe:	Not reported
Post-Closure Workload Universe:	Not reported
Closure Workload Universe:	Not reported
202 GPRA Corrective Action Baseline:	No
Corrective Action Workload Universe:	No
Subject to Corrective Action Universe:	No
Non-TSDFs Where RCRA CA has Been Imposed Universe:	No
TSDFs Potentially Subject to CA Under 3004 (u)/(v) Universe:	No
TSDFs Only Subject to CA under Discretionary Auth Universe:	No
Corrective Action Priority Ranking:	No NCAPS ranking
Environmental Control Indicator:	No
Institutional Control Indicator:	No
Human Exposure Controls Indicator:	N/A
Groundwater Controls Indicator:	N/A
Operating TSDF Universe:	Not reported
Full Enforcement Universe:	Not reported
Significant Non-Complier Universe:	No
Unaddressed Significant Non-Complier Universe:	No
Addressed Significant Non-Complier Universe:	No
Significant Non-Complier With a Compliance Schedule Universe:	No
Financial Assurance Required:	Not reported
Handler Date of Last Change:	2018-09-06 17:05:41.0
Recognized Trader-Importer:	No
Recognized Trader-Exporter:	No
Importer of Spent Lead Acid Batteries:	No
Exporter of Spent Lead Acid Batteries:	No
Recycler Activity Without Storage:	No
Manifest Broker:	No
Sub-Part P Indicator:	No

Handler - Owner Operator:

Owner/Operator Indicator:	Owner
Owner/Operator Name:	APEX CARDIOLOGY CONSULTANTS
Legal Status:	Other
Date Became Current:	Not reported
Date Ended Current:	Not reported
Owner/Operator Address:	501 E HARDY ST STE 200
Owner/Operator City,State,Zip:	INGLEWOOD, CA 90301
Owner/Operator Telephone:	310-672-3900
Owner/Operator Telephone Ext:	Not reported
Owner/Operator Fax:	Not reported
Owner/Operator Email:	Not reported

Owner/Operator Indicator:	Operator
Owner/Operator Name:	JUDY KUY
Legal Status:	Other
Date Became Current:	Not reported
Date Ended Current:	Not reported
Owner/Operator Address:	501 E HARDY ST STE 200
Owner/Operator City,State,Zip:	INGLEWOOD, CA 90301
Owner/Operator Telephone:	310-672-3900
Owner/Operator Telephone Ext:	Not reported
Owner/Operator Fax:	Not reported
Owner/Operator Email:	Not reported

Map ID
Direction
Distance
Elevation

MAP FINDINGS

Site

Database(s)

EDR ID Number
EPA ID Number

APEX CARDIOLOGY CONSULTANT (Continued)

1024848439

Historic Generators:

Receive Date: 2015-01-27 00:00:00.0
Handler Name: APEX CARDIOLOGY CONSULTANT
Federal Waste Generator Description: Not a generator, verified
State District Owner: Not reported
Large Quantity Handler of Universal Waste: No
Recognized Trader Importer: No
Recognized Trader Exporter: No
Spent Lead Acid Battery Importer: No
Spent Lead Acid Battery Exporter: No
Current Record: Yes
Non Storage Recycler Activity: Not reported
Electronic Manifest Broker: Not reported

List of NAICS Codes and Descriptions:

NAICS Code: 621493
NAICS Description: FREESTANDING AMBULATORY SURGICAL AND EMERGENCY CENTERS

Facility Has Received Notices of Violations:

Violations: No Violations Found

Evaluation Action Summary:

Evaluations: No Evaluations Found

392
NE
1/8-1/4
0.233 mi.
1228 ft.

BURTON PLASTICS
421 E BEACH AVE
INGLEWOOD, CA 90302

RCRA NonGen / NLR **1026490114**
CAL000419759

Relative:
Lower

RCRA NonGen / NLR:

Actual:
132 ft.

Date Form Received by Agency: 2016-08-22 00:00:00.0
Handler Name: BURTON PLASTICS
Handler Address: 421 E BEACH AVE
Handler City,State,Zip: INGLEWOOD, CA 90302
EPA ID: CAL000419759
Contact Name: ROBERT BURTON
Contact Address: 421 E BEACH AVE
Contact City,State,Zip: INGLEWOOD, CA 90302
Contact Telephone: 424-331-5966
Contact Fax: 424-331-5970
Contact Email: MAIL@BURTONPLASTICS.COM
Contact Title: Not reported
EPA Region: 09
Land Type: Not reported
Federal Waste Generator Description: Not a generator, verified
Non-Notifier: Not reported
Biennial Report Cycle: Not reported
Accessibility: Not reported
Active Site Indicator: Not reported
State District Owner: Not reported
State District: Not reported
Mailing Address: 421 E BEACH AVE
Mailing City,State,Zip: INGLEWOOD, CA 90302
Owner Name: BURTON PLASTICS CORP

Map ID
 Direction
 Distance
 Elevation

MAP FINDINGS

Site

Database(s)

EDR ID Number
 EPA ID Number

BURTON PLASTICS (Continued)

1026490114

Owner Type:	Other
Operator Name:	ROBERT BURTON
Operator Type:	Other
Short-Term Generator Activity:	No
Importer Activity:	No
Mixed Waste Generator:	No
Transporter Activity:	No
Transfer Facility Activity:	No
Recycler Activity with Storage:	No
Small Quantity On-Site Burner Exemption:	No
Smelting Melting and Refining Furnace Exemption:	No
Underground Injection Control:	No
Off-Site Waste Receipt:	No
Universal Waste Indicator:	No
Universal Waste Destination Facility:	No
Federal Universal Waste:	No
Active Site Fed-Reg Treatment Storage and Disposal Facility:	Not reported
Active Site Converter Treatment storage and Disposal Facility:	Not reported
Active Site State-Reg Treatment Storage and Disposal Facility:	Not reported
Active Site State-Reg Handler:	---
Federal Facility Indicator:	Not reported
Hazardous Secondary Material Indicator:	N
Sub-Part K Indicator:	Not reported
Commercial TSD Indicator:	No
Treatment Storage and Disposal Type:	Not reported
2018 GPRA Permit Baseline:	Not on the Baseline
2018 GPRA Renewals Baseline:	Not on the Baseline
Permit Renewals Workload Universe:	Not reported
Permit Workload Universe:	Not reported
Permit Progress Universe:	Not reported
Post-Closure Workload Universe:	Not reported
Closure Workload Universe:	Not reported
202 GPRA Corrective Action Baseline:	No
Corrective Action Workload Universe:	No
Subject to Corrective Action Universe:	No
Non-TSDs Where RCRA CA has Been Imposed Universe:	No
TSDs Potentially Subject to CA Under 3004 (u)/(v) Universe:	No
TSDs Only Subject to CA under Discretionary Auth Universe:	No
Corrective Action Priority Ranking:	No NCAPS ranking
Environmental Control Indicator:	No
Institutional Control Indicator:	No
Human Exposure Controls Indicator:	N/A
Groundwater Controls Indicator:	N/A
Operating TSD Universe:	Not reported
Full Enforcement Universe:	Not reported
Significant Non-Complier Universe:	No
Unaddressed Significant Non-Complier Universe:	No
Addressed Significant Non-Complier Universe:	No
Significant Non-Complier With a Compliance Schedule Universe:	No
Financial Assurance Required:	Not reported
Handler Date of Last Change:	2020-09-04 15:31:44.0
Recognized Trader-Importer:	No
Recognized Trader-Exporter:	No
Importer of Spent Lead Acid Batteries:	No
Exporter of Spent Lead Acid Batteries:	No
Recycler Activity Without Storage:	No
Manifest Broker:	No

Map ID
Direction
Distance
Elevation

MAP FINDINGS

Site

Database(s)

EDR ID Number
EPA ID Number

BURTON PLASTICS (Continued)

1026490114

Sub-Part P Indicator: No

Handler - Owner Operator:

Owner/Operator Indicator: Operator
Owner/Operator Name: ROBERT BURTON
Legal Status: Other
Date Became Current: Not reported
Date Ended Current: Not reported
Owner/Operator Address: 421 E BEACH AVE
Owner/Operator City,State,Zip: INGLEWOOD, CA 90302
Owner/Operator Telephone: 424-331-5966
Owner/Operator Telephone Ext: Not reported
Owner/Operator Fax: Not reported
Owner/Operator Email: Not reported

Owner/Operator Indicator: Owner
Owner/Operator Name: BURTON PLASTICS CORP
Legal Status: Other
Date Became Current: Not reported
Date Ended Current: Not reported
Owner/Operator Address: 421 E BEACH AVE
Owner/Operator City,State,Zip: INGLEWOOD, CA 90302-3103
Owner/Operator Telephone: 424-331-5966
Owner/Operator Telephone Ext: Not reported
Owner/Operator Fax: Not reported
Owner/Operator Email: Not reported

Historic Generators:

Receive Date: 2016-08-22 00:00:00.0
Handler Name: BURTON PLASTICS
Federal Waste Generator Description: Not a generator, verified
State District Owner: Not reported
Large Quantity Handler of Universal Waste: No
Recognized Trader Importer: Not reported
Recognized Trader Exporter: Not reported
Spent Lead Acid Battery Importer: Not reported
Spent Lead Acid Battery Exporter: Not reported
Current Record: Yes
Non Storage Recycler Activity: Not reported
Electronic Manifest Broker: Not reported

List of NAICS Codes and Descriptions:

NAICS Code: 337215
NAICS Description: SHOWCASE, PARTITION, SHELVING, AND LOCKER MANUFACTURING

Facility Has Received Notices of Violations:

Violations: No Violations Found

Evaluation Action Summary:

Evaluations: No Evaluations Found

Map ID
Direction
Distance
Elevation

MAP FINDINGS

Site

Database(s)

EDR ID Number
EPA ID Number

BC393 **FIRE STATION 1**
WSW **141 W REGENT**
1/8-1/4 **INGLEWOOD, CA 90301**
0.233 mi.
1230 ft. **Site 1 of 3 in cluster BC**

HIST UST **U001563797**
 N/A

Relative:
Lower
Actual:
120 ft.

HIST UST:
Name: FIRE STATION 1
Address: 141 W REGENT
City,State,Zip: INGLEWOOD, CA 90301
File Number: 0002702F
URL: <http://geotracker.waterboards.ca.gov/ustpdfs/pdf/0002702F.pdf>
Region: STATE
Facility ID: 00000029232
Facility Type: Other
Other Type: FIRE STATION
Contact Name: WILLIAM WEYANT
Telephone: 2134125333
Owner Name: CITY OF INGLEWOOD
Owner Address: ONE MANCHESTER BLVD.
Owner City,St,Zip: INGLEWOOD, CA 90301
Total Tanks: 0003

Tank Num: 001
Container Num: F.S. 1-2
Year Installed: 1971
Tank Capacity: 00000500
Tank Used for: PRODUCT
Type of Fuel: UNLEADED
Container Construction Thickness: Not reported
Leak Detection: Stock Inventor

Tank Num: 002
Container Num: F.S. 1-3
Year Installed: 1971
Tank Capacity: 00000200
Tank Used for: WASTE
Type of Fuel: WASTE OIL
Container Construction Thickness: Not reported
Leak Detection: Stock Inventor

Tank Num: 003
Container Num: FS 1-1
Year Installed: 1971
Tank Capacity: 00001000
Tank Used for: PRODUCT
Type of Fuel: DIESEL
Container Construction Thickness: Not reported
Leak Detection: Stock Inventor

[Click here for Geo Tracker PDF:](#)

Map ID
Direction
Distance
Elevation

MAP FINDINGS

Site

Database(s)

EDR ID Number
EPA ID Number

BC394 **LA CO FD STATION #171**
WSW **141 W REGENT ST**
1/8-1/4 **INGLEWOOD, CA 90301**
0.233 mi.
1230 ft. **Site 2 of 3 in cluster BC**

CERS HAZ WASTE **S104537977**
SWEEPS UST **N/A**
CERS TANKS
LOS ANGELES CO. HMS
CERS

Relative: CERS HAZ WASTE:
Lower Name: LA CO FD STATION #171
Address: 141 W REGENT ST
Actual: City,State,Zip: INGLEWOOD, CA 90301
120 ft. Site ID: 42526
CERS ID: 10502779
CERS Description: Hazardous Waste Generator

SWEEPS UST:
Name: CITY OF INGLEWOOD-FIRE STA 1
Address: 141 W REGENT ST
City: INGLEWOOD
Status: Active
Comp Number: 13729
Number: 9
Board Of Equalization: 44-010224
Referral Date: 06-30-89
Action Date: Not reported
Created Date: 06-30-89
Owner Tank Id: Not reported
SWRCB Tank Id: 19-000-013729-000001
Tank Status: A
Capacity: Not reported
Active Date: 06-30-89
Tank Use: UNKNOWN
STG: W
Content: Not reported
Number Of Tanks: 3

Name: CITY OF INGLEWOOD-FIRE STA 1
Address: 141 W REGENT ST
City: INGLEWOOD
Status: Active
Comp Number: 13729
Number: 9
Board Of Equalization: 44-010224
Referral Date: 06-30-89
Action Date: Not reported
Created Date: 06-30-89
Owner Tank Id: Not reported
SWRCB Tank Id: 19-000-013729-000002
Tank Status: A
Capacity: Not reported
Active Date: 06-30-89
Tank Use: UNKNOWN
STG: W
Content: Not reported
Number Of Tanks: Not reported

Name: CITY OF INGLEWOOD-FIRE STA 1
Address: 141 W REGENT ST
City: INGLEWOOD
Status: Active

Map ID
Direction
Distance
Elevation

MAP FINDINGS

Site

Database(s)

EDR ID Number
EPA ID Number

LA CO FD STATION #171 (Continued)

S104537977

Comp Number: 13729
Number: 9
Board Of Equalization: 44-010224
Referral Date: 06-30-89
Action Date: Not reported
Created Date: 06-30-89
Owner Tank Id: Not reported
SWRCB Tank Id: 19-000-013729-000003
Tank Status: A
Capacity: Not reported
Active Date: 06-30-89
Tank Use: UNKNOWN
STG: W
Content: Not reported
Number Of Tanks: Not reported

CERS TANKS:

Name: LA CO FD STATION #171
Address: 141 W REGENT ST
City,State,Zip: INGLEWOOD, CA 90301
Site ID: 42526
CERS ID: 10502779
CERS Description: Aboveground Petroleum Storage

LOS ANGELES CO. HMS:

Name: CITY OF INGLEWOOD FIRE STA #1
Address: 141 W REGENT ST
City,State,Zip: INGLEWOOD, CA 90301
Region: LA
Permit Category: T
Facility Id: 013385-013729
Facility Type: 0
Facility Status: Removed
Area: 2E
Permit Number: 00005385T
Permit Status: Removed

CERS:

Name: LA CO FD STATION #171
Address: 141 W REGENT ST
City,State,Zip: INGLEWOOD, CA 90301
Site ID: 42526
CERS ID: 10502779
CERS Description: Chemical Storage Facilities

Evaluation:

Eval General Type: Compliance Evaluation Inspection
Eval Date: 09-11-2018
Violations Found: No
Eval Type: Routine done by local agency
Eval Notes: Consent to do inspection was given by Rowe Aren.
Eval Division: Los Angeles County Fire Department
Eval Program: HW
Eval Source: CERS

Eval General Type: Compliance Evaluation Inspection

Map ID
Direction
Distance
Elevation

MAP FINDINGS

Site

Database(s)

EDR ID Number
EPA ID Number

LA CO FD STATION #171 (Continued)

S104537977

Eval Date: 09-11-2018
Violations Found: No
Eval Type: Routine done by local agency
Eval Notes: Consent to do inspection was given by Rowe Aron
Eval Division: Los Angeles County Fire Department
Eval Program: APSA
Eval Source: CERS

Eval General Type: Compliance Evaluation Inspection
Eval Date: 09-11-2018
Violations Found: No
Eval Type: Routine done by local agency
Eval Notes: Consent to do inspection was given by Rowe Aron.
Eval Division: Los Angeles County Fire Department
Eval Program: HMRRP
Eval Source: CERS

Coordinates:
Site ID: 42526
Facility Name: LA CO FD STATION #171
Env Int Type Code: HMBP
Program ID: 10502779
Coord Name: Not reported
Ref Point Type Desc: Center of a facility or station.
Latitude: 33.964450
Longitude: -118.356130

Affiliation:
Affiliation Type Desc: Environmental Contact
Entity Name: CAPTAIN ON DUTY
Entity Title: Not reported
Affiliation Address: 141 W Regent St
Affiliation City: Inglewood
Affiliation State: CA
Affiliation Country: Not reported
Affiliation Zip: 90301
Affiliation Phone: Not reported

Affiliation Type Desc: Legal Owner
Entity Name: LA CO FIRE DEPT
Entity Title: Not reported
Affiliation Address: 1320 N. Eastern Ave
Affiliation City: LOS ANGELES
Affiliation State: CA
Affiliation Country: United States
Affiliation Zip: 90063
Affiliation Phone: (323) 881-2390

Affiliation Type Desc: Parent Corporation
Entity Name: LA CO FD
Entity Title: Not reported
Affiliation Address: Not reported
Affiliation City: Not reported
Affiliation State: Not reported
Affiliation Country: Not reported
Affiliation Zip: Not reported

Map ID
Direction
Distance
Elevation

MAP FINDINGS

Site

Database(s)

EDR ID Number
EPA ID Number

LA CO FD STATION #171 (Continued)

S104537977

Affiliation Phone: Not reported

Affiliation Type Desc: CUPA District
Entity Name: Los Angeles County Fire
Entity Title: Not reported
Affiliation Address: 5825 Rickenbacker Road
Affiliation City: Commerce
Affiliation State: CA
Affiliation Country: Not reported
Affiliation Zip: 90040-3027
Affiliation Phone: (323) 890-4000

Affiliation Type Desc: Document Preparer
Entity Name: Andrew Tamashiro
Entity Title: Not reported
Affiliation Address: Not reported
Affiliation City: Not reported
Affiliation State: Not reported
Affiliation Country: Not reported
Affiliation Zip: Not reported
Affiliation Phone: Not reported

Affiliation Type Desc: Facility Mailing Address
Entity Name: Mailing Address
Entity Title: Not reported
Affiliation Address: 141 W Regent St
Affiliation City: Inglewood
Affiliation State: CA
Affiliation Country: Not reported
Affiliation Zip: 90301
Affiliation Phone: Not reported

Affiliation Type Desc: Operator
Entity Name: LA CO Fire Dept - Construction and Maintenance Division
Entity Title: Not reported
Affiliation Address: Not reported
Affiliation City: Not reported
Affiliation State: Not reported
Affiliation Country: Not reported
Affiliation Zip: Not reported
Affiliation Phone: (323) 881-6122

BC395
WSW
1/8-1/4
0.233 mi.
1230 ft.

LOS ANGELES COUNTY FIRE DEPARTMENT - FS 171
141 W REGENT ST - STATION 171
INGLEWOOD, CA 90301

RCRA NonGen / NLR

1024802110
CAL000238035

Site 3 of 3 in cluster BC

Relative:
Lower
Actual:
120 ft.

RCRA NonGen / NLR:
Date Form Received by Agency: 2001-11-29 00:00:00.0
Handler Name: LOS ANGELES COUNTY FIRE DEPARTMENT - FS 171
Handler Address: 141 W REGENT ST - STATION 171
Handler City,State,Zip: INGLEWOOD, CA 90301-0000
EPA ID: CAL000238035
Contact Name: TONY JIMENEZ
Contact Address: 2300 E 27TH ST
Contact City,State,Zip: SIGNAL HILL, CA 90755-0000

Map ID
 Direction
 Distance
 Elevation

MAP FINDINGS

Site

Database(s)

EDR ID Number
 EPA ID Number

LOS ANGELES COUNTY FIRE DEPARTMENT - FS 171 (Continued)

1024802110

Contact Telephone:	562-988-3625
Contact Fax:	562-988-3630
Contact Email:	TONY.JIMENEZ@FIRE.LACOUNTY.GOV
Contact Title:	Not reported
EPA Region:	09
Land Type:	Not reported
Federal Waste Generator Description:	Not a generator, verified
Non-Notifier:	Not reported
Biennial Report Cycle:	Not reported
Accessibility:	Not reported
Active Site Indicator:	Handler Activities
State District Owner:	Not reported
State District:	Not reported
Mailing Address:	2300 EAST 27TH STREET
Mailing City,State,Zip:	SIGNAL HILL, CA 90755-0000
Owner Name:	LA COUNTY FIRE DEPARTMENT
Owner Type:	Other
Operator Name:	TONY JIMENEZ
Operator Type:	Other
Short-Term Generator Activity:	No
Importer Activity:	No
Mixed Waste Generator:	No
Transporter Activity:	No
Transfer Facility Activity:	No
Recycler Activity with Storage:	No
Small Quantity On-Site Burner Exemption:	No
Smelting Melting and Refining Furnace Exemption:	No
Underground Injection Control:	No
Off-Site Waste Receipt:	No
Universal Waste Indicator:	Yes
Universal Waste Destination Facility:	Yes
Federal Universal Waste:	No
Active Site Fed-Reg Treatment Storage and Disposal Facility:	Not reported
Active Site Converter Treatment storage and Disposal Facility:	Not reported
Active Site State-Reg Treatment Storage and Disposal Facility:	Not reported
Active Site State-Reg Handler:	---
Federal Facility Indicator:	Not reported
Hazardous Secondary Material Indicator:	N
Sub-Part K Indicator:	Not reported
Commercial TSD Indicator:	No
Treatment Storage and Disposal Type:	Not reported
2018 GPRA Permit Baseline:	Not on the Baseline
2018 GPRA Renewals Baseline:	Not on the Baseline
Permit Renewals Workload Universe:	Not reported
Permit Workload Universe:	Not reported
Permit Progress Universe:	Not reported
Post-Closure Workload Universe:	Not reported
Closure Workload Universe:	Not reported
202 GPRA Corrective Action Baseline:	No
Corrective Action Workload Universe:	No
Subject to Corrective Action Universe:	No
Non-TSDFs Where RCRA CA has Been Imposed Universe:	No
TSDFs Potentially Subject to CA Under 3004 (u)/(v) Universe:	No
TSDFs Only Subject to CA under Discretionary Auth Universe:	No
Corrective Action Priority Ranking:	No NCAPS ranking
Environmental Control Indicator:	No
Institutional Control Indicator:	No

Map ID
Direction
Distance
Elevation

MAP FINDINGS

Site

Database(s)

EDR ID Number
EPA ID Number

LOS ANGELES COUNTY FIRE DEPARTMENT - FS 171 (Continued)

1024802110

Human Exposure Controls Indicator: N/A
Groundwater Controls Indicator: N/A
Operating TSDF Universe: Not reported
Full Enforcement Universe: Not reported
Significant Non-Complier Universe: No
Unaddressed Significant Non-Complier Universe: No
Addressed Significant Non-Complier Universe: No
Significant Non-Complier With a Compliance Schedule Universe: No
Financial Assurance Required: Not reported
Handler Date of Last Change: 2018-09-05 15:45:44.0
Recognized Trader-Importer: No
Recognized Trader-Exporter: No
Importer of Spent Lead Acid Batteries: No
Exporter of Spent Lead Acid Batteries: No
Recycler Activity Without Storage: No
Manifest Broker: No
Sub-Part P Indicator: No

Handler - Owner Operator:

Owner/Operator Indicator: Operator
Owner/Operator Name: TONY JIMENEZ
Legal Status: Other
Date Became Current: Not reported
Date Ended Current: Not reported
Owner/Operator Address: 2300 E 27TH ST
Owner/Operator City,State,Zip: SIGNAL HILL, CA 90755-0000
Owner/Operator Telephone: 562-988-3625
Owner/Operator Telephone Ext: Not reported
Owner/Operator Fax: Not reported
Owner/Operator Email: Not reported

Owner/Operator Indicator: Owner
Owner/Operator Name: LA COUNTY FIRE DEPARTMENT
Legal Status: Other
Date Became Current: Not reported
Date Ended Current: Not reported
Owner/Operator Address: 1320 N EASTERN AVE
Owner/Operator City,State,Zip: LOS ANGELES, CA 90063
Owner/Operator Telephone: 818-209-1694
Owner/Operator Telephone Ext: Not reported
Owner/Operator Fax: Not reported
Owner/Operator Email: Not reported

Historic Generators:

Receive Date: 2001-11-29 00:00:00.0
Handler Name: LOS ANGELES COUNTY FIRE DEPARTMENT - FS 171
Federal Waste Generator Description: Not a generator, verified
State District Owner: Not reported
Large Quantity Handler of Universal Waste: No
Recognized Trader Importer: No
Recognized Trader Exporter: No
Spent Lead Acid Battery Importer: No
Spent Lead Acid Battery Exporter: No
Current Record: Yes
Non Storage Recycler Activity: Not reported

Map ID
 Direction
 Distance
 Elevation

MAP FINDINGS

Site

Database(s)

EDR ID Number
 EPA ID Number

LOS ANGELES COUNTY FIRE DEPARTMENT - FS 171 (Continued)

1024802110

Electronic Manifest Broker: Not reported

List of NAICS Codes and Descriptions:

NAICS Code: 92216
 NAICS Description: FIRE PROTECTION

Facility Has Received Notices of Violations:

Violations: No Violations Found

Evaluation Action Summary:

Evaluations: No Evaluations Found

BD396
South
1/8-1/4
0.234 mi.
1237 ft.

PEP BOYS STORE#0630
200 E SPRUCE AVE
INGLEWOOD, CA 90301
Site 1 of 6 in cluster BD

RCRA-SQG 1024783264
CAD981663396

Relative:
Lower
Actual:
133 ft.

RCRA-SQG:
 Date Form Received by Agency: 2020-12-10 00:00:00.0
 Handler Name: PEP BOYS STORE#0630
 Handler Address: 200 E SPRUCE AVE
 Handler City,State,Zip: INGLEWOOD, CA 90301-0000
 EPA ID: CAD981663396
 Contact Name: ANGELA BANKS
 Contact Address: W ALLEGHENY AVE
 Contact City,State,Zip: PHILADELPHIA, PA 19132
 Contact Telephone: 215-430-9645
 Contact Fax: Not reported
 Contact Email: ANGELA_BANKS@PEPBOYS.COM
 Contact Title: DIRECTOR OF ENVIRONMENTAL COMPLIANCE
 EPA Region: 09
 Land Type: Private
 Federal Waste Generator Description: Small Quantity Generator
 Non-Notifier: Not reported
 Biennial Report Cycle: Not reported
 Accessibility: Not reported
 Active Site Indicator: Handler Activities
 State District Owner: Not reported
 State District: Not reported
 Mailing Address: W ALLEGHENY AVE
 Mailing City,State,Zip: PHILADELPHIA, PA 19132
 Owner Name: THE PEP BOYS - MANNY, MOE & JACK OF CALIFORNIA
 Owner Type: Private
 Operator Name: THE PEP BOYS - MANNY, MOE & JACK OF CALIFORNIA
 Operator Type: Private
 Short-Term Generator Activity: No
 Importer Activity: No
 Mixed Waste Generator: No
 Transporter Activity: No
 Transfer Facility Activity: No
 Recycler Activity with Storage: No
 Small Quantity On-Site Burner Exemption: No
 Smelting Melting and Refining Furnace Exemption: No
 Underground Injection Control: No

Map ID
 Direction
 Distance
 Elevation

MAP FINDINGS

Site

Database(s)

EDR ID Number
 EPA ID Number

PEP BOYS STORE#0630 (Continued)

1024783264

Off-Site Waste Receipt:	No
Universal Waste Indicator:	No
Universal Waste Destination Facility:	No
Federal Universal Waste:	No
Active Site Fed-Reg Treatment Storage and Disposal Facility:	Not reported
Active Site Converter Treatment storage and Disposal Facility:	Not reported
Active Site State-Reg Treatment Storage and Disposal Facility:	Not reported
Active Site State-Reg Handler:	---
Federal Facility Indicator:	Not reported
Hazardous Secondary Material Indicator:	N
Sub-Part K Indicator:	Not reported
Commercial TSD Indicator:	No
Treatment Storage and Disposal Type:	Not reported
2018 GPRA Permit Baseline:	Not on the Baseline
2018 GPRA Renewals Baseline:	Not on the Baseline
Permit Renewals Workload Universe:	Not reported
Permit Workload Universe:	Not reported
Permit Progress Universe:	Not reported
Post-Closure Workload Universe:	Not reported
Closure Workload Universe:	Not reported
202 GPRA Corrective Action Baseline:	No
Corrective Action Workload Universe:	No
Subject to Corrective Action Universe:	No
Non-TSDFs Where RCRA CA has Been Imposed Universe:	No
TSDFs Potentially Subject to CA Under 3004 (u)/(v) Universe:	No
TSDFs Only Subject to CA under Discretionary Auth Universe:	No
Corrective Action Priority Ranking:	No NCAPS ranking
Environmental Control Indicator:	No
Institutional Control Indicator:	No
Human Exposure Controls Indicator:	N/A
Groundwater Controls Indicator:	N/A
Operating TSDF Universe:	Not reported
Full Enforcement Universe:	Not reported
Significant Non-Complier Universe:	No
Unaddressed Significant Non-Complier Universe:	No
Addressed Significant Non-Complier Universe:	No
Significant Non-Complier With a Compliance Schedule Universe:	No
Financial Assurance Required:	Not reported
Handler Date of Last Change:	2020-12-17 15:18:46.0
Recognized Trader-Importer:	No
Recognized Trader-Exporter:	No
Importer of Spent Lead Acid Batteries:	No
Exporter of Spent Lead Acid Batteries:	No
Recycler Activity Without Storage:	No
Manifest Broker:	No
Sub-Part P Indicator:	No

Hazardous Waste Summary:

Waste Code:	D001
Waste Description:	IGNITABLE WASTE

Handler - Owner Operator:

Owner/Operator Indicator:	Owner
Owner/Operator Name:	THE PEP BOYS - MANNY, MOE & JACK OF CALIFORNIA
Legal Status:	Private

Map ID
Direction
Distance
Elevation

MAP FINDINGS

Site

Database(s)

EDR ID Number
EPA ID Number

PEP BOYS STORE#0630 (Continued)

1024783264

Date Became Current:	Not reported
Date Ended Current:	Not reported
Owner/Operator Address:	3111 W ALLEGHENY AVE
Owner/Operator City,State,Zip:	PHILADELPHIA, PA 19132
Owner/Operator Telephone:	Not reported
Owner/Operator Telephone Ext:	Not reported
Owner/Operator Fax:	Not reported
Owner/Operator Email:	Not reported
Owner/Operator Indicator:	Operator
Owner/Operator Name:	ALANA PERSAD
Legal Status:	Other
Date Became Current:	Not reported
Date Ended Current:	Not reported
Owner/Operator Address:	PEP BOYS -MANNY, MOE & JACK
Owner/Operator City,State,Zip:	PHILADELPHIA, PA 19132
Owner/Operator Telephone:	215-430-9226
Owner/Operator Telephone Ext:	Not reported
Owner/Operator Fax:	Not reported
Owner/Operator Email:	Not reported
Owner/Operator Indicator:	Operator
Owner/Operator Name:	THE PEP BOYS - MANNY, MOE & JACK OF CALIFORNIA
Legal Status:	Private
Date Became Current:	1970-03-23 00:00:00.
Date Ended Current:	Not reported
Owner/Operator Address:	3111 W ALLEGHENY AVE
Owner/Operator City,State,Zip:	PHILADELPHIA, PA 19132
Owner/Operator Telephone:	215-430-9000
Owner/Operator Telephone Ext:	Not reported
Owner/Operator Fax:	Not reported
Owner/Operator Email:	ANGELA_BANKS@PEPBOYS.COM
Owner/Operator Indicator:	Owner
Owner/Operator Name:	THE PEP BOYS MANNY MOE & JACK OF CA
Legal Status:	Other
Date Became Current:	Not reported
Date Ended Current:	Not reported
Owner/Operator Address:	3111 WEST ALLEGHENY AVE
Owner/Operator City,State,Zip:	PHILADELPHIA, PA 19132-0000
Owner/Operator Telephone:	215-430-9226
Owner/Operator Telephone Ext:	Not reported
Owner/Operator Fax:	Not reported
Owner/Operator Email:	Not reported
Historic Generators:	
Receive Date:	1987-04-10 00:00:00.0
Handler Name:	PEP BOYS STORE#0630
Federal Waste Generator Description:	Not a generator, verified
State District Owner:	Not reported
Large Quantity Handler of Universal Waste:	No
Recognized Trader Importer:	No
Recognized Trader Exporter:	No
Spent Lead Acid Battery Importer:	No
Spent Lead Acid Battery Exporter:	No
Current Record:	No
Non Storage Recycler Activity:	Not reported

Map ID
Direction
Distance
Elevation

MAP FINDINGS

Site

Database(s)

EDR ID Number
EPA ID Number

PEP BOYS STORE#0630 (Continued)

1024783264

Electronic Manifest Broker: Not reported
Receive Date: 2020-12-10 00:00:00.0
Handler Name: PEP BOYS STORE#0630
Federal Waste Generator Description: Small Quantity Generator
State District Owner: Not reported
Large Quantity Handler of Universal Waste: No
Recognized Trader Importer: No
Recognized Trader Exporter: No
Spent Lead Acid Battery Importer: No
Spent Lead Acid Battery Exporter: No
Current Record: Yes
Non Storage Recycler Activity: No
Electronic Manifest Broker: No

List of NAICS Codes and Descriptions:

NAICS Code: 441310
NAICS Description: AUTOMOTIVE PARTS AND ACCESSORIES STORES
NAICS Code: 811111
NAICS Description: GENERAL AUTOMOTIVE REPAIR

Facility Has Received Notices of Violations:

Violations: No Violations Found

Evaluation Action Summary:

Evaluations: No Evaluations Found

BD397
South
1/8-1/4
0.234 mi.
1237 ft.

PEP BOYS STORE#0630
200 E SPRUCE AVE
INGLEWOOD, CA 90301
Site 2 of 6 in cluster BD

CERS HAZ WASTE **S113009628**
HAZNET **N/A**
CERS
HWTS

Relative:
Lower
Actual:
133 ft.

CERS HAZ WASTE:
Name: PEP BOYS #630
Address: 200 E SPRUCE AVE
City,State,Zip: INGLEWOOD, CA 90301
Site ID: 142385
CERS ID: 10274983
CERS Description: Hazardous Waste Generator

HAZNET:

Name: PEP BOYS STORE#0630
Address: 200 E SPRUCE AVE
Address 2: Not reported
City,State,Zip: INGLEWOOD, CA 191321116
Contact: ALANA PERSAD
Telephone: 2154309226
Mailing Name: Not reported
Mailing Address: 3111 W ALLEGHENY AVE
Year: 2019
Gepaid: CAD981663396
TSD EPA ID: AZR000521146

Map ID
Direction
Distance
Elevation

MAP FINDINGS

Site

Database(s)

EDR ID Number
EPA ID Number

PEP BOYS STORE#0630 (Continued)

S113009628

CA Waste Code:	181 - Other inorganic solid waste
Disposal Method:	H141 - Storage, Bulking, And/Or Transfer Off Site--No Treatment/Reovery (H010-H129) Or (H131-H135)
Tons:	0.06500
Year:	2019
Gepaid:	CAD981663396
TSD EPA ID:	CAT080013352
CA Waste Code:	223 - Unspecified oil-containing waste
Disposal Method:	H039 - Other Recovery Of Reclamation For Reuse Including Acid Regeneration, Organics Recovery Ect
Tons:	0.87570
Year:	2019
Gepaid:	CAD981663396
TSD EPA ID:	AZR000515924
CA Waste Code:	352 - Other organic solids
Disposal Method:	H141 - Storage, Bulking, And/Or Transfer Off Site--No Treatment/Reovery (H010-H129) Or (H131-H135)
Tons:	0.20000
Year:	2019
Gepaid:	CAD981663396
TSD EPA ID:	CAD008364432
CA Waste Code:	122 - Alkaline solution without metals pH >= 12.5
Disposal Method:	H141 - Storage, Bulking, And/Or Transfer Off Site--No Treatment/Reovery (H010-H129) Or (H131-H135)
Tons:	0.00550
Year:	2019
Gepaid:	CAD981663396
TSD EPA ID:	AZR000521146
CA Waste Code:	352 - Other organic solids
Disposal Method:	H141 - Storage, Bulking, And/Or Transfer Off Site--No Treatment/Reovery (H010-H129) Or (H131-H135)
Tons:	1.10000
Year:	2019
Gepaid:	CAD981663396
TSD EPA ID:	CAD008364432
CA Waste Code:	214 - Unspecified solvent mixture
Disposal Method:	H141 - Storage, Bulking, And/Or Transfer Off Site--No Treatment/Reovery (H010-H129) Or (H131-H135)
Tons:	0.00750
Year:	2019
Gepaid:	CAD981663396
TSD EPA ID:	NVD980895338
CA Waste Code:	214 - Unspecified solvent mixture
Disposal Method:	H141 - Storage, Bulking, And/Or Transfer Off Site--No Treatment/Reovery (H010-H129) Or (H131-H135)
Tons:	0.00150
Year:	2019
Gepaid:	CAD981663396
TSD EPA ID:	CAT080013352
CA Waste Code:	343 - Unspecified organic liquid mixture

Map ID
Direction
Distance
Elevation

MAP FINDINGS

Site

Database(s)

EDR ID Number
EPA ID Number

PEP BOYS STORE#0630 (Continued)

S113009628

Disposal Method: H039 - Other Recovery Of Reclamation For Reuse Including Acid
Regeneration, Organics Recovery Ect
Tons: 0.40800
Year: 2018
Gepaid: CAD981663396
TSD EPA ID: CAD097030993
CA Waste Code: 491 - Unspecified sludge waste
Disposal Method: H141 - Storage, Bulking, And/Or Transfer Off Site--No
Treatment/Reovery (H010-H129) Or (H131-H135)
Tons: 0.42500
Year: 2018
Gepaid: CAD981663396
TSD EPA ID: CAT080013352
CA Waste Code: 223 - Unspecified oil-containing waste
Disposal Method: H039 - Other Recovery Of Reclamation For Reuse Including Acid
Regeneration, Organics Recovery Ect
Tons: 0.04170

[Click this hyperlink](#) while viewing on your computer to access
118 additional CA HAZNET: record(s) in the EDR Site Report.

Additional Info:

Year: 2014
Gen EPA ID: CAD981663396
Shipment Date: 20141018
Creation Date: 1/2/2015 22:15:10
Receipt Date: 20141020
Manifest ID: 012989908JJK
Trans EPA ID: CAL000381082
Trans Name: THERMO FLUIDS
Trans 2 EPA ID: Not reported
Trans 2 Name: Not reported
TSD EPA ID: CAT080013352
Trans Name: DEMENNO- KERDOON
TSD EPA ID: Not reported
TSD EPA Name: Not reported
Waste Code Description: 223 - Unspecified oil-containing waste
RCRA Code: Not reported
Meth Code: H039 - Other Recovery Of Reclamation For Reuse Including Acid
Regeneration, Organics Recovery Ect
Quantity Tons: 0.40032
Waste Quantity: 96
Quantity Unit: G
Additional Code 1: Not reported
Additional Code 2: Not reported
Additional Code 3: Not reported
Additional Code 4: Not reported
Additional Code 5: Not reported
Shipment Date: 20140613
Creation Date: 9/9/2014 22:15:18
Receipt Date: 20140617
Manifest ID: 012989027JJK

Map ID
Direction
Distance
Elevation

MAP FINDINGS

Site

Database(s)

EDR ID Number
EPA ID Number

PEP BOYS STORE#0630 (Continued)

S113009628

Trans EPA ID: CAL000381082
Trans Name: THERMO FLUIDS
Trans 2 EPA ID: Not reported
Trans 2 Name: Not reported
TSDf EPA ID: CAT080013352
Trans Name: DEMENNO- KERDOON
TSDf Alt EPA ID: Not reported
TSDf Alt Name: Not reported
Waste Code Description: 223 - Unspecified oil-containing waste
RCRA Code: Not reported
Meth Code: H039 - Other Recovery Of Reclamation For Reuse Including Acid
Regeneration, Organics Recovery Ect
Quantity Tons: 0.32526
Waste Quantity: 78
Quantity Unit: G
Additional Code 1: Not reported
Additional Code 2: Not reported
Additional Code 3: Not reported
Additional Code 4: Not reported
Additional Code 5: Not reported

Shipment Date: 20140312
Creation Date: 5/22/2014 22:14:52
Receipt Date: 20140313
Manifest ID: 011273910JJK
Trans EPA ID: CAL000381082
Trans Name: THERMO FLUIDS INC
Trans 2 EPA ID: Not reported
Trans 2 Name: Not reported
TSDf EPA ID: CAT080013352
Trans Name: DEMENNO- KERDOON
TSDf Alt EPA ID: Not reported
TSDf Alt Name: Not reported
Waste Code Description: 223 - Unspecified oil-containing waste
RCRA Code: Not reported
Meth Code: H039 - Other Recovery Of Reclamation For Reuse Including Acid
Regeneration, Organics Recovery Ect
Quantity Tons: 0.6255
Waste Quantity: 150
Quantity Unit: G
Additional Code 1: Not reported
Additional Code 2: Not reported
Additional Code 3: Not reported
Additional Code 4: Not reported
Additional Code 5: Not reported

Additional Info:

Year: 1996
Gen EPA ID: CAD981663396

Shipment Date: 19961223
Creation Date: 5/30/1997 0:00:00
Receipt Date: 19961224
Manifest ID: 96784061
Trans EPA ID: CAD028277036
Trans Name: Not reported
Trans 2 EPA ID: Not reported

Map ID
Direction
Distance
Elevation

MAP FINDINGS

Site

Database(s)

EDR ID Number
EPA ID Number

PEP BOYS STORE#0630 (Continued)

S113009628

Trans 2 Name: Not reported
TSDf EPA ID: CAT080013352
Trans Name: Not reported
TSDf Alt EPA ID: Not reported
TSDf Alt Name: Not reported
Waste Code Description: 133 - Aqueous solution with 10% or more total organic residues
RCRA Code: Not reported
Meth Code: R01 - Recycler
Quantity Tons: 0.2502
Waste Quantity: 60
Quantity Unit: G
Additional Code 1: Not reported
Additional Code 2: Not reported
Additional Code 3: Not reported
Additional Code 4: Not reported
Additional Code 5: Not reported

Shipment Date: 19961029
Creation Date: 5/20/1997 0:00:00
Receipt Date: 19961030
Manifest ID: 96347370
Trans EPA ID: CAD028277036
Trans Name: Not reported
Trans 2 EPA ID: Not reported
Trans 2 Name: Not reported
TSDf EPA ID: CAT080013352
Trans Name: Not reported
TSDf Alt EPA ID: Not reported
TSDf Alt Name: Not reported
Waste Code Description: 133 - Aqueous solution with 10% or more total organic residues
RCRA Code: Not reported
Meth Code: R01 - Recycler
Quantity Tons: 0.4587
Waste Quantity: 110
Quantity Unit: G
Additional Code 1: Not reported
Additional Code 2: Not reported
Additional Code 3: Not reported
Additional Code 4: Not reported
Additional Code 5: Not reported

Shipment Date: 19960911
Creation Date: 5/20/1997 0:00:00
Receipt Date: 19960913
Manifest ID: 96007411
Trans EPA ID: CAD028277036
Trans Name: Not reported
Trans 2 EPA ID: Not reported
Trans 2 Name: Not reported
TSDf EPA ID: CAT080013352
Trans Name: Not reported
TSDf Alt EPA ID: Not reported
TSDf Alt Name: Not reported
Waste Code Description: 133 - Aqueous solution with 10% or more total organic residues
RCRA Code: Not reported
Meth Code: R01 - Recycler
Quantity Tons: 0.3753

Map ID
Direction
Distance
Elevation

MAP FINDINGS

Site

Database(s)

EDR ID Number
EPA ID Number

PEP BOYS STORE#0630 (Continued)

S113009628

Waste Quantity:	90
Quantity Unit:	G
Additional Code 1:	Not reported
Additional Code 2:	Not reported
Additional Code 3:	Not reported
Additional Code 4:	Not reported
Additional Code 5:	Not reported
Shipment Date:	19960820
Creation Date:	5/30/1997 0:00:00
Receipt Date:	19960820
Manifest ID:	96010936
Trans EPA ID:	CAD028277036
Trans Name:	Not reported
Trans 2 EPA ID:	Not reported
Trans 2 Name:	Not reported
TSDf EPA ID:	CAT080013352
Trans Name:	Not reported
TSDf Alt EPA ID:	Not reported
TSDf Alt Name:	Not reported
Waste Code Description:	133 - Aqueous solution with 10% or more total organic residues
RCRA Code:	Not reported
Meth Code:	R01 - Recycler
Quantity Tons:	0.4795
Waste Quantity:	115
Quantity Unit:	G
Additional Code 1:	Not reported
Additional Code 2:	Not reported
Additional Code 3:	Not reported
Additional Code 4:	Not reported
Additional Code 5:	Not reported
Shipment Date:	19960819
Creation Date:	5/30/1997 0:00:00
Receipt Date:	19960820
Manifest ID:	96010907
Trans EPA ID:	CAD028277036
Trans Name:	Not reported
Trans 2 EPA ID:	Not reported
Trans 2 Name:	Not reported
TSDf EPA ID:	CAT080013352
Trans Name:	Not reported
TSDf Alt EPA ID:	Not reported
TSDf Alt Name:	Not reported
Waste Code Description:	133 - Aqueous solution with 10% or more total organic residues
RCRA Code:	Not reported
Meth Code:	R01 - Recycler
Quantity Tons:	0.4587
Waste Quantity:	110
Quantity Unit:	G
Additional Code 1:	Not reported
Additional Code 2:	Not reported
Additional Code 3:	Not reported
Additional Code 4:	Not reported
Additional Code 5:	Not reported
Shipment Date:	19960627

Map ID
Direction
Distance
Elevation

MAP FINDINGS

Site

Database(s)

EDR ID Number
EPA ID Number

PEP BOYS STORE#0630 (Continued)

S113009628

Creation Date: 5/30/1997 0:00:00
Receipt Date: 19960628
Manifest ID: 96009040
Trans EPA ID: CAD028277036
Trans Name: Not reported
Trans 2 EPA ID: Not reported
Trans 2 Name: Not reported
TSDf EPA ID: CAT080013352
Trans Name: Not reported
TSDf Alt EPA ID: Not reported
TSDf Alt Name: Not reported
Waste Code Description: 133 - Aqueous solution with 10% or more total organic residues
RCRA Code: Not reported
Meth Code: R01 - Recycler
Quantity Tons: 0.688
Waste Quantity: 165
Quantity Unit: G
Additional Code 1: Not reported
Additional Code 2: Not reported
Additional Code 3: Not reported
Additional Code 4: Not reported
Additional Code 5: Not reported

Shipment Date: 19960618
Creation Date: 5/30/1997 0:00:00
Receipt Date: 19960618
Manifest ID: 95810368
Trans EPA ID: CAD028277036
Trans Name: Not reported
Trans 2 EPA ID: Not reported
Trans 2 Name: Not reported
TSDf EPA ID: CAT080013352
Trans Name: Not reported
TSDf Alt EPA ID: Not reported
TSDf Alt Name: Not reported
Waste Code Description: 133 - Aqueous solution with 10% or more total organic residues
RCRA Code: Not reported
Meth Code: R01 - Recycler
Quantity Tons: 0.4587
Waste Quantity: 110
Quantity Unit: G
Additional Code 1: Not reported
Additional Code 2: Not reported
Additional Code 3: Not reported
Additional Code 4: Not reported
Additional Code 5: Not reported

Shipment Date: 19960419
Creation Date: 10/16/1996 0:00:00
Receipt Date: Not reported
Manifest ID: 95806077
Trans EPA ID: CAD028277036
Trans Name: Not reported
Trans 2 EPA ID: Not reported
Trans 2 Name: Not reported
TSDf EPA ID: CAT080013352
Trans Name: Not reported

Map ID
Direction
Distance
Elevation

MAP FINDINGS

Site

Database(s)

EDR ID Number
EPA ID Number

PEP BOYS STORE#0630 (Continued)

S113009628

TSDF Alt EPA ID: Not reported
TSDF Alt Name: Not reported
Waste Code Description: 133 - Aqueous solution with 10% or more total organic residues
RCRA Code: Not reported
Meth Code: R01 - Recycler
Quantity Tons: 0.688
Waste Quantity: 165
Quantity Unit: G
Additional Code 1: Not reported
Additional Code 2: Not reported
Additional Code 3: Not reported
Additional Code 4: Not reported
Additional Code 5: Not reported

Shipment Date: 19960402
Creation Date: 10/16/1996 0:00:00
Receipt Date: 19960403
Manifest ID: 95812118
Trans EPA ID: CAD028277036
Trans Name: Not reported
Trans 2 EPA ID: Not reported
Trans 2 Name: Not reported
TSDF EPA ID: CAT080013352
Trans Name: Not reported
TSDF Alt EPA ID: Not reported
TSDF Alt Name: Not reported
Waste Code Description: 133 - Aqueous solution with 10% or more total organic residues
RCRA Code: Not reported
Meth Code: R01 - Recycler
Quantity Tons: 0.4587
Waste Quantity: 110
Quantity Unit: G
Additional Code 1: Not reported
Additional Code 2: Not reported
Additional Code 3: Not reported
Additional Code 4: Not reported
Additional Code 5: Not reported

Shipment Date: 19960208
Creation Date: 10/10/1996 0:00:00
Receipt Date: 19960208
Manifest ID: 95910131
Trans EPA ID: CAD028277036
Trans Name: Not reported
Trans 2 EPA ID: Not reported
Trans 2 Name: Not reported
TSDF EPA ID: CAT080013352
Trans Name: Not reported
TSDF Alt EPA ID: Not reported
TSDF Alt Name: Not reported
Waste Code Description: 133 - Aqueous solution with 10% or more total organic residues
RCRA Code: Not reported
Meth Code: R01 - Recycler
Quantity Tons: 0.4587
Waste Quantity: 110
Quantity Unit: G
Additional Code 1: Not reported

Map ID
Direction
Distance
Elevation

MAP FINDINGS

Site

Database(s)

EDR ID Number
EPA ID Number

PEP BOYS STORE#0630 (Continued)

S113009628

Additional Code 2: Not reported
Additional Code 3: Not reported
Additional Code 4: Not reported
Additional Code 5: Not reported

Additional Info:

Year: 2013
Gen EPA ID: CAD981663396

Shipment Date: 20131204
Creation Date: 1/29/2014 22:15:13
Receipt Date: 20131206
Manifest ID: 011683174JJK
Trans EPA ID: CAL000381082
Trans Name: THERMO FLUIDS
Trans 2 EPA ID: Not reported
Trans 2 Name: Not reported
TSDf EPA ID: CAT080013352
Trans Name: DEMENNO- KERDOON
TSDf Alt EPA ID: Not reported
TSDf Alt Name: Not reported
Waste Code Description: 223 - Unspecified oil-containing waste
RCRA Code: Not reported
Meth Code: H039 - Other Recovery Of Reclamation For Reuse Including Acid
Regeneration, Organics Recovery Ect
Quantity Tons: 0.5838
Waste Quantity: 140
Quantity Unit: G
Additional Code 1: Not reported
Additional Code 2: Not reported
Additional Code 3: Not reported
Additional Code 4: Not reported
Additional Code 5: Not reported

Shipment Date: 20130813
Creation Date: 10/18/2013 22:15:07
Receipt Date: 20130819
Manifest ID: 011273653JJK
Trans EPA ID: CAL000381082
Trans Name: THERMO FLUIDS INC
Trans 2 EPA ID: Not reported
Trans 2 Name: Not reported
TSDf EPA ID: CAT080013352
Trans Name: DEMENNO- KERDOON
TSDf Alt EPA ID: Not reported
TSDf Alt Name: Not reported
Waste Code Description: 223 - Unspecified oil-containing waste
RCRA Code: Not reported
Meth Code: H039 - Other Recovery Of Reclamation For Reuse Including Acid
Regeneration, Organics Recovery Ect
Quantity Tons: 0.80064
Waste Quantity: 192
Quantity Unit: G
Additional Code 1: Not reported
Additional Code 2: Not reported
Additional Code 3: Not reported
Additional Code 4: Not reported

Map ID
Direction
Distance
Elevation

MAP FINDINGS

Site

Database(s)

EDR ID Number
EPA ID Number

PEP BOYS STORE#0630 (Continued)

S113009628

Additional Code 5:	Not reported
Shipment Date:	20130503
Creation Date:	9/28/2013 22:15:06
Receipt Date:	20130514
Manifest ID:	005435119FLE
Trans EPA ID:	MNS000110924
Trans Name:	STERICYCLE SPECIALTY WASTE SOLUTIONS INC
Trans 2 EPA ID:	OKD981588791
Trans 2 Name:	TRIAD TRANSPORT INC
TSDf EPA ID:	INR000110197
Trans Name:	STERICYCLE INC
TSDf Alt EPA ID:	Not reported
TSDf Alt Name:	Not reported
Waste Code Description:	214 - Unspecified solvent mixture
RCRA Code:	D001
Meth Code:	H141 - Storage, Bulking, And/Or Transfer Off Site--No Treatment/Reovery (H010-H129) Or (H131-H135)
Quantity Tons:	0.007
Waste Quantity:	14
Quantity Unit:	P
Additional Code 1:	Not reported
Additional Code 2:	Not reported
Additional Code 3:	Not reported
Additional Code 4:	Not reported
Additional Code 5:	Not reported
Shipment Date:	20130416
Creation Date:	6/18/2013 22:15:07
Receipt Date:	20130417
Manifest ID:	011273831JJK
Trans EPA ID:	CAL000381082
Trans Name:	THERMO FLUIDS INC
Trans 2 EPA ID:	Not reported
Trans 2 Name:	Not reported
TSDf EPA ID:	CAT080013352
Trans Name:	DEMENNO- KERDOON
TSDf Alt EPA ID:	Not reported
TSDf Alt Name:	Not reported
Waste Code Description:	223 - Unspecified oil-containing waste
RCRA Code:	Not reported
Meth Code:	H039 - Other Recovery Of Reclamation For Reuse Including Acid Regeneration, Organics Recovery Ect
Quantity Tons:	0.417
Waste Quantity:	100
Quantity Unit:	G
Additional Code 1:	Not reported
Additional Code 2:	Not reported
Additional Code 3:	Not reported
Additional Code 4:	Not reported
Additional Code 5:	Not reported
Shipment Date:	20130416
Creation Date:	6/18/2013 22:15:07
Receipt Date:	20130417
Manifest ID:	011273831JJK
Trans EPA ID:	CAL000381082

Map ID
Direction
Distance
Elevation

MAP FINDINGS

Site

Database(s)

EDR ID Number
EPA ID Number

PEP BOYS STORE#0630 (Continued)

S113009628

Trans Name:	THERMO FLUIDS INC
Trans 2 EPA ID:	Not reported
Trans 2 Name:	Not reported
TSDf EPA ID:	CAT080013352
Trans Name:	DEMENNO- KERDOON
TSDf Alt EPA ID:	Not reported
TSDf Alt Name:	Not reported
Waste Code Description:	134 - Aqueous solution with <10% total organic residues
RCRA Code:	Not reported
Meth Code:	H039 - Other Recovery Of Reclamation For Reuse Including Acid Regeneration, Organics Recovery Ect
Quantity Tons:	0.1596
Waste Quantity:	38
Quantity Unit:	G
Additional Code 1:	Not reported
Additional Code 2:	Not reported
Additional Code 3:	Not reported
Additional Code 4:	Not reported
Additional Code 5:	Not reported
Shipment Date:	20130225
Creation Date:	4/22/2013 22:15:05
Receipt Date:	20130227
Manifest ID:	010783863JJK
Trans EPA ID:	AZR000003681
Trans Name:	THERMO FLUIDS INC
Trans 2 EPA ID:	Not reported
Trans 2 Name:	Not reported
TSDf EPA ID:	CAT080013352
Trans Name:	DEMENNO- KERDOON
TSDf Alt EPA ID:	Not reported
TSDf Alt Name:	Not reported
Waste Code Description:	134 - Aqueous solution with <10% total organic residues
RCRA Code:	Not reported
Meth Code:	H039 - Other Recovery Of Reclamation For Reuse Including Acid Regeneration, Organics Recovery Ect
Quantity Tons:	0.105
Waste Quantity:	25
Quantity Unit:	G
Additional Code 1:	Not reported
Additional Code 2:	Not reported
Additional Code 3:	Not reported
Additional Code 4:	Not reported
Additional Code 5:	Not reported
Shipment Date:	20130225
Creation Date:	7/30/2013 22:15:07
Receipt Date:	20130304
Manifest ID:	010783654JJK
Trans EPA ID:	AZR000003681
Trans Name:	THERMO FLUIDS INC
Trans 2 EPA ID:	Not reported
Trans 2 Name:	Not reported
TSDf EPA ID:	NVR000001925
Trans Name:	THERMO FLUIDS INC
TSDf Alt EPA ID:	Not reported
TSDf Alt Name:	Not reported

Map ID
Direction
Distance
Elevation

MAP FINDINGS

Site

Database(s)

EDR ID Number
EPA ID Number

PEP BOYS STORE#0630 (Continued)

S113009628

Waste Code Description: 221 - Waste oil and mixed oil
RCRA Code: Not reported
Meth Code: - Not reported
Quantity Tons: 0.57
Waste Quantity: 150
Quantity Unit: G
Additional Code 1: Not reported
Additional Code 2: Not reported
Additional Code 3: Not reported
Additional Code 4: Not reported
Additional Code 5: Not reported

Additional Info:

Year: 2006
Gen EPA ID: CAD981663396

Shipment Date: 20061218
Creation Date: 4/19/2007 18:31:14
Receipt Date: 20061220
Manifest ID: 000424956JJK
Trans EPA ID: CAL000253361
Trans Name: ALL PHASE ENVIRONMENTAL
Trans 2 EPA ID: Not reported
Trans 2 Name: Not reported
TSDf EPA ID: CAD099452708
Trans Name: INDUSTRIAL SERVICE OIL
TSDf Alt EPA ID: Not reported
TSDf Alt Name: Not reported
Waste Code Description: 221 - Waste oil and mixed oil
RCRA Code: Not reported
Meth Code: H039 - Other Recovery Of Reclamation For Reuse Including Acid
Regeneration, Organics Recovery Ect
Quantity Tons: 1.0146
Waste Quantity: 267
Quantity Unit: G
Additional Code 1: Not reported
Additional Code 2: Not reported
Additional Code 3: Not reported
Additional Code 4: Not reported
Additional Code 5: Not reported

Shipment Date: 20061218
Creation Date: 4/19/2007 18:30:14
Receipt Date: 20061219
Manifest ID: 000424930JJK
Trans EPA ID: CAL000253361
Trans Name: ALL PHASE ENVIRONMENTAL
Trans 2 EPA ID: Not reported
Trans 2 Name: Not reported
TSDf EPA ID: NVR000037432
Trans Name: EV-CON
TSDf Alt EPA ID: Not reported
TSDf Alt Name: Not reported
Waste Code Description: 135 - Unspecified aqueous solution
RCRA Code: Not reported
Meth Code: - Not reported
Quantity Tons: 1.0416

Map ID
Direction
Distance
Elevation

MAP FINDINGS

Site

Database(s)

EDR ID Number
EPA ID Number

PEP BOYS STORE#0630 (Continued)

S113009628

Waste Quantity: 248
Quantity Unit: G
Additional Code 1: Not reported
Additional Code 2: Not reported
Additional Code 3: Not reported
Additional Code 4: Not reported
Additional Code 5: Not reported

Shipment Date: 20061122
Creation Date: 3/30/2007 13:33:18
Receipt Date: 20061128
Manifest ID: 000424607JJK
Trans EPA ID: CAL000253361
Trans Name: ALL PHASE ENVIRONMENTAL
Trans 2 EPA ID: Not reported
Trans 2 Name: Not reported
TSDf EPA ID: CAD099452708
Trans Name: INDUSTRIAL SERVICE OIL
TSDf Alt EPA ID: Not reported
TSDf Alt Name: Not reported
Waste Code Description: 221 - Waste oil and mixed oil
RCRA Code: Not reported
Meth Code: H039 - Other Recovery Of Reclamation For Reuse Including Acid
Regeneration, Organics Recovery Ect
Quantity Tons: 0.6878
Waste Quantity: 181
Quantity Unit: G
Additional Code 1: Not reported
Additional Code 2: Not reported
Additional Code 3: Not reported
Additional Code 4: Not reported
Additional Code 5: Not reported

Shipment Date: 20061122
Creation Date: 3/30/2007 13:33:18
Receipt Date: 20061129
Manifest ID: 000424586JJK
Trans EPA ID: CAL000253361
Trans Name: ALL PHASE ENVIRONMENTAL
Trans 2 EPA ID: Not reported
Trans 2 Name: Not reported
TSDf EPA ID: NVR000037432
Trans Name: EV-CON
TSDf Alt EPA ID: Not reported
TSDf Alt Name: Not reported
Waste Code Description: 135 - Unspecified aqueous solution
RCRA Code: Not reported
Meth Code: - Not reported
Quantity Tons: 0.7098
Waste Quantity: 169
Quantity Unit: G
Additional Code 1: Not reported
Additional Code 2: Not reported
Additional Code 3: Not reported
Additional Code 4: Not reported
Additional Code 5: Not reported

Map ID
Direction
Distance
Elevation

MAP FINDINGS

Site

Database(s)

EDR ID Number
EPA ID Number

PEP BOYS STORE#0630 (Continued)

S113009628

Shipment Date: 20061010
Creation Date: 4/19/2007 18:30:58
Receipt Date: 20061012
Manifest ID: 000412496JJK
Trans EPA ID: CAL000253361
Trans Name: ALL PHASE ENVIRONMENTAL
Trans 2 EPA ID: Not reported
Trans 2 Name: Not reported
TSDf EPA ID: NVR000037432
Trans Name: EV-CON
TSDf Alt EPA ID: Not reported
TSDf Alt Name: Not reported
Waste Code Description: 135 - Unspecified aqueous solution
RCRA Code: Not reported
Meth Code: - Not reported
Quantity Tons: 0.7518
Waste Quantity: 179
Quantity Unit: G
Additional Code 1: Not reported
Additional Code 2: Not reported
Additional Code 3: Not reported
Additional Code 4: Not reported
Additional Code 5: Not reported

Shipment Date: 20061010
Creation Date: 3/30/2007 13:33:40
Receipt Date: 20061017
Manifest ID: 000412405JJK
Trans EPA ID: CAL000253361
Trans Name: ALL PHASE ENVIRONMENTAL
Trans 2 EPA ID: Not reported
Trans 2 Name: Not reported
TSDf EPA ID: CAD099452708
Trans Name: INDUSTRIAL SERVICE OIL
TSDf Alt EPA ID: Not reported
TSDf Alt Name: Not reported
Waste Code Description: 221 - Waste oil and mixed oil
RCRA Code: Not reported
Meth Code: H039 - Other Recovery Of Reclamation For Reuse Including Acid
Regeneration, Organics Recovery Ect
Quantity Tons: 0.7334
Waste Quantity: 193
Quantity Unit: G
Additional Code 1: Not reported
Additional Code 2: Not reported
Additional Code 3: Not reported
Additional Code 4: Not reported
Additional Code 5: Not reported

Shipment Date: 20060918
Creation Date: 3/30/2007 13:31:11
Receipt Date: 20060922
Manifest ID: 000412113JJK
Trans EPA ID: CAL000253361
Trans Name: ALL PHASE ENVIRONMENTAL
Trans 2 EPA ID: Not reported
Trans 2 Name: Not reported

Map ID
Direction
Distance
Elevation

MAP FINDINGS

Site

Database(s)

EDR ID Number
EPA ID Number

PEP BOYS STORE#0630 (Continued)

S113009628

TSDF EPA ID:	CAD099452708
Trans Name:	INDUSTRIAL SERVICE OIL
TSDF Alt EPA ID:	Not reported
TSDF Alt Name:	Not reported
Waste Code Description:	221 - Waste oil and mixed oil
RCRA Code:	Not reported
Meth Code:	H039 - Other Recovery Of Reclamation For Reuse Including Acid Regeneration, Organics Recovery Ect
Quantity Tons:	0.7486
Waste Quantity:	197
Quantity Unit:	G
Additional Code 1:	Not reported
Additional Code 2:	Not reported
Additional Code 3:	Not reported
Additional Code 4:	Not reported
Additional Code 5:	Not reported
Shipment Date:	20060829
Creation Date:	11/21/2006 18:30:26
Receipt Date:	20060907
Manifest ID:	24927895
Trans EPA ID:	CAL000253361
Trans Name:	ALL PHASE ENVIRONMENTAL
Trans 2 EPA ID:	Not reported
Trans 2 Name:	Not reported
TSDF EPA ID:	NVR000037432
Trans Name:	EV CON
TSDF Alt EPA ID:	NVR000037432
TSDF Alt Name:	Not reported
Waste Code Description:	135 - Unspecified aqueous solution
RCRA Code:	Not reported
Meth Code:	R01 - Recycler
Quantity Tons:	0.8106
Waste Quantity:	193
Quantity Unit:	G
Additional Code 1:	Not reported
Additional Code 2:	Not reported
Additional Code 3:	Not reported
Additional Code 4:	Not reported
Additional Code 5:	Not reported
Shipment Date:	20060822
Creation Date:	10/5/2006 18:32:35
Receipt Date:	20060828
Manifest ID:	24927847
Trans EPA ID:	CAL000253361
Trans Name:	ALL PHASE ENVIRONMENTAL
Trans 2 EPA ID:	CAL000253361
Trans 2 Name:	ALL PHASE ENVIRONMENTAL
TSDF EPA ID:	CAD099452708
Trans Name:	INDUSTRIAL SERVICE OIL
TSDF Alt EPA ID:	CAD099452708
TSDF Alt Name:	Not reported
Waste Code Description:	221 - Waste oil and mixed oil
RCRA Code:	Not reported
Meth Code:	R01 - Recycler
Quantity Tons:	0.7486

Map ID
Direction
Distance
Elevation

MAP FINDINGS

Site

Database(s)

EDR ID Number
EPA ID Number

PEP BOYS STORE#0630 (Continued)

S113009628

Waste Quantity:	197
Quantity Unit:	G
Additional Code 1:	Not reported
Additional Code 2:	Not reported
Additional Code 3:	Not reported
Additional Code 4:	Not reported
Additional Code 5:	Not reported
Shipment Date:	20060725
Creation Date:	9/17/2006 18:32:40
Receipt Date:	20060728
Manifest ID:	24927529
Trans EPA ID:	CAL000253361
Trans Name:	ALL PHASE ENVIRONMENTAL
Trans 2 EPA ID:	Not reported
Trans 2 Name:	Not reported
TSDf EPA ID:	CAD099452708
Trans Name:	INDUSTRIAL SERVICE OIL
TSDf Alt EPA ID:	CAD099452708
TSDf Alt Name:	Not reported
Waste Code Description:	221 - Waste oil and mixed oil
RCRA Code:	Not reported
Meth Code:	R01 - Recycler
Quantity Tons:	0.722
Waste Quantity:	190
Quantity Unit:	G
Additional Code 1:	Not reported
Additional Code 2:	Not reported
Additional Code 3:	Not reported
Additional Code 4:	Not reported
Additional Code 5:	Not reported
Additional Info:	
Year:	2016
Gen EPA ID:	CAD981663396
Shipment Date:	20150922
Creation Date:	1/7/2016 22:15:09
Receipt Date:	20150928
Manifest ID:	014192874JJK
Trans EPA ID:	CAL000381082
Trans Name:	THERMO FLUIDS INC
Trans 2 EPA ID:	Not reported
Trans 2 Name:	Not reported
TSDf EPA ID:	CAT080013352
Trans Name:	DEMENNO/KERDOON
TSDf Alt EPA ID:	Not reported
TSDf Alt Name:	Not reported
Waste Code Description:	223 - Unspecified oil-containing waste
RCRA Code:	Not reported
Meth Code:	H039 - Other Recovery Of Reclamation For Reuse Including Acid Regeneration, Organics Recovery Ect
Quantity Tons:	0.31275
Waste Quantity:	75
Quantity Unit:	G
Additional Code 1:	Not reported
Additional Code 2:	Not reported

Map ID
Direction
Distance
Elevation

MAP FINDINGS

Site

Database(s)

EDR ID Number
EPA ID Number

PEP BOYS STORE#0630 (Continued)

S113009628

Additional Code 3:	Not reported
Additional Code 4:	Not reported
Additional Code 5:	Not reported
Shipment Date:	20150724
Creation Date:	10/5/2015 22:15:27
Receipt Date:	20150727
Manifest ID:	014189231JJK
Trans EPA ID:	CAL000381082
Trans Name:	THERMO FLUIDS INC
Trans 2 EPA ID:	Not reported
Trans 2 Name:	Not reported
TSDf EPA ID:	CAT080013352
Trans Name:	DEMENNO/KERDOON
TSDf Alt EPA ID:	Not reported
TSDf Alt Name:	Not reported
Waste Code Description:	223 - Unspecified oil-containing waste
RCRA Code:	Not reported
Meth Code:	H039 - Other Recovery Of Reclamation For Reuse Including Acid Regeneration, Organics Recovery Ect
Quantity Tons:	0.417
Waste Quantity:	100
Quantity Unit:	G
Additional Code 1:	Not reported
Additional Code 2:	Not reported
Additional Code 3:	Not reported
Additional Code 4:	Not reported
Additional Code 5:	Not reported
Shipment Date:	20150320
Creation Date:	6/25/2015 22:15:51
Receipt Date:	20150323
Manifest ID:	014177387JJK
Trans EPA ID:	CAL000381082
Trans Name:	THERMO FLUIDS INC
Trans 2 EPA ID:	Not reported
Trans 2 Name:	Not reported
TSDf EPA ID:	CAD028409019
Trans Name:	CROSBY & OVERTON
TSDf Alt EPA ID:	Not reported
TSDf Alt Name:	Not reported
Waste Code Description:	352 - Other organic solids
RCRA Code:	Not reported
Meth Code:	H141 - Storage, Bulking, And/Or Transfer Off Site--No Treatment/Reovery (H010-H129) Or (H131-H135)
Quantity Tons:	0.015
Waste Quantity:	30
Quantity Unit:	P
Additional Code 1:	Not reported
Additional Code 2:	Not reported
Additional Code 3:	Not reported
Additional Code 4:	Not reported
Additional Code 5:	Not reported
Additional Info:	
Year:	1994
Gen EPA ID:	CAD981663396

Map ID
Direction
Distance
Elevation

MAP FINDINGS

Site

Database(s)

EDR ID Number
EPA ID Number

PEP BOYS STORE#0630 (Continued)

S113009628

Shipment Date: 19941207
Creation Date: 10/19/1995 0:00:00
Receipt Date: 19941208
Manifest ID: 93578097
Trans EPA ID: CAL000027724
Trans Name: Not reported
Trans 2 EPA ID: Not reported
Trans 2 Name: Not reported
TSDf EPA ID: CAD981696420
Trans Name: Not reported
TSDf Alt EPA ID: Not reported
TSDf Alt Name: Not reported
Waste Code Description: 134 - Aqueous solution with <10% total organic residues
RCRA Code: Not reported
Meth Code: H01 - Transfer Station
Quantity Tons: 0.42
Waste Quantity: 100
Quantity Unit: G
Additional Code 1: Not reported
Additional Code 2: Not reported
Additional Code 3: Not reported
Additional Code 4: Not reported
Additional Code 5: Not reported

Shipment Date: 19941130
Creation Date: 10/19/1995 0:00:00
Receipt Date: 19941201
Manifest ID: 93578053
Trans EPA ID: CAL000027724
Trans Name: Not reported
Trans 2 EPA ID: Not reported
Trans 2 Name: Not reported
TSDf EPA ID: CAD981696420
Trans Name: Not reported
TSDf Alt EPA ID: Not reported
TSDf Alt Name: Not reported
Waste Code Description: 134 - Aqueous solution with <10% total organic residues
RCRA Code: Not reported
Meth Code: H01 - Transfer Station
Quantity Tons: 0.378
Waste Quantity: 90
Quantity Unit: G
Additional Code 1: Not reported
Additional Code 2: Not reported
Additional Code 3: Not reported
Additional Code 4: Not reported
Additional Code 5: Not reported

Shipment Date: 19941020
Creation Date: 10/19/1995 0:00:00
Receipt Date: 19941020
Manifest ID: 93577495
Trans EPA ID: CAL000027724
Trans Name: Not reported
Trans 2 EPA ID: Not reported
Trans 2 Name: Not reported
TSDf EPA ID: CAD981696420

Map ID
Direction
Distance
Elevation

MAP FINDINGS

Site

Database(s)

EDR ID Number
EPA ID Number

PEP BOYS STORE#0630 (Continued)

S113009628

Trans Name: Not reported
TSDf Alt EPA ID: Not reported
TSDf Alt Name: Not reported
Waste Code Description: 134 - Aqueous solution with <10% total organic residues
RCRA Code: Not reported
Meth Code: H01 - Transfer Station
Quantity Tons: 0.462
Waste Quantity: 110
Quantity Unit: G
Additional Code 1: Not reported
Additional Code 2: Not reported
Additional Code 3: Not reported
Additional Code 4: Not reported
Additional Code 5: Not reported

Shipment Date: 19941006
Creation Date: 10/17/1995 0:00:00
Receipt Date: 19941011
Manifest ID: 93577252
Trans EPA ID: CAL000027724
Trans Name: Not reported
Trans 2 EPA ID: Not reported
Trans 2 Name: Not reported
TSDf EPA ID: CAD981696420
Trans Name: Not reported
TSDf Alt EPA ID: Not reported
TSDf Alt Name: Not reported
Waste Code Description: 134 - Aqueous solution with <10% total organic residues
RCRA Code: Not reported
Meth Code: H01 - Transfer Station
Quantity Tons: 0.693
Waste Quantity: 165
Quantity Unit: G
Additional Code 1: Not reported
Additional Code 2: Not reported
Additional Code 3: Not reported
Additional Code 4: Not reported
Additional Code 5: Not reported

Shipment Date: 19940916
Creation Date: 10/16/1995 0:00:00
Receipt Date: 19940916
Manifest ID: 93584590
Trans EPA ID: CAL000027724
Trans Name: Not reported
Trans 2 EPA ID: Not reported
Trans 2 Name: Not reported
TSDf EPA ID: CAD981696420
Trans Name: Not reported
TSDf Alt EPA ID: Not reported
TSDf Alt Name: Not reported
Waste Code Description: 134 - Aqueous solution with <10% total organic residues
RCRA Code: Not reported
Meth Code: R01 - Recycler
Quantity Tons: 0.357
Waste Quantity: 85
Quantity Unit: G

Map ID
Direction
Distance
Elevation

MAP FINDINGS

Site

Database(s)

EDR ID Number
EPA ID Number

PEP BOYS STORE#0630 (Continued)

S113009628

Additional Code 1:	Not reported
Additional Code 2:	Not reported
Additional Code 3:	Not reported
Additional Code 4:	Not reported
Additional Code 5:	Not reported
Shipment Date:	19940809
Creation Date:	10/17/1995 0:00:00
Receipt Date:	19940810
Manifest ID:	93113271
Trans EPA ID:	CAL000027724
Trans Name:	Not reported
Trans 2 EPA ID:	Not reported
Trans 2 Name:	Not reported
TSDf EPA ID:	CAD981696420
Trans Name:	Not reported
TSDf Alt EPA ID:	Not reported
TSDf Alt Name:	Not reported
Waste Code Description:	134 - Aqueous solution with <10% total organic residues
RCRA Code:	Not reported
Meth Code:	H01 - Transfer Station
Quantity Tons:	0.504
Waste Quantity:	120
Quantity Unit:	G
Additional Code 1:	Not reported
Additional Code 2:	Not reported
Additional Code 3:	Not reported
Additional Code 4:	Not reported
Additional Code 5:	Not reported
Shipment Date:	19940630
Creation Date:	10/10/1995 0:00:00
Receipt Date:	19940630
Manifest ID:	93111423
Trans EPA ID:	CAT080029770
Trans Name:	Not reported
Trans 2 EPA ID:	Not reported
Trans 2 Name:	Not reported
TSDf EPA ID:	CAD981696420
Trans Name:	Not reported
TSDf Alt EPA ID:	Not reported
TSDf Alt Name:	Not reported
Waste Code Description:	222 - Oil/water separation sludge
RCRA Code:	Not reported
Meth Code:	H01 - Transfer Station
Quantity Tons:	3.1275
Waste Quantity:	750
Quantity Unit:	G
Additional Code 1:	Not reported
Additional Code 2:	Not reported
Additional Code 3:	Not reported
Additional Code 4:	Not reported
Additional Code 5:	Not reported
Shipment Date:	19940608
Creation Date:	10/17/1995 0:00:00
Receipt Date:	19940610

Map ID
Direction
Distance
Elevation

MAP FINDINGS

Site

Database(s)

EDR ID Number
EPA ID Number

PEP BOYS STORE#0630 (Continued)

S113009628

Manifest ID: 93112539
Trans EPA ID: CAL000027724
Trans Name: Not reported
Trans 2 EPA ID: Not reported
Trans 2 Name: Not reported
TSDf EPA ID: CAD981696420
Trans Name: Not reported
TSDf Alt EPA ID: Not reported
TSDf Alt Name: Not reported
Waste Code Description: 134 - Aqueous solution with <10% total organic residues
RCRA Code: Not reported
Meth Code: H01 - Transfer Station
Quantity Tons: 0.462
Waste Quantity: 110
Quantity Unit: G
Additional Code 1: Not reported
Additional Code 2: Not reported
Additional Code 3: Not reported
Additional Code 4: Not reported
Additional Code 5: Not reported

Shipment Date: 19940519
Creation Date: 10/10/1995 0:00:00
Receipt Date: 19940519
Manifest ID: 93111543
Trans EPA ID: CAL000027724
Trans Name: Not reported
Trans 2 EPA ID: Not reported
Trans 2 Name: Not reported
TSDf EPA ID: CAD981696420
Trans Name: Not reported
TSDf Alt EPA ID: Not reported
TSDf Alt Name: Not reported
Waste Code Description: 134 - Aqueous solution with <10% total organic residues
RCRA Code: Not reported
Meth Code: H01 - Transfer Station
Quantity Tons: 0.462
Waste Quantity: 110
Quantity Unit: G
Additional Code 1: Not reported
Additional Code 2: Not reported
Additional Code 3: Not reported
Additional Code 4: Not reported
Additional Code 5: Not reported

Shipment Date: 19940304
Creation Date: 9/15/1995 0:00:00
Receipt Date: 19940304
Manifest ID: 93106360
Trans EPA ID: CAL000027724
Trans Name: Not reported
Trans 2 EPA ID: Not reported
Trans 2 Name: Not reported
TSDf EPA ID: CAD981696420
Trans Name: Not reported
TSDf Alt EPA ID: Not reported
TSDf Alt Name: Not reported

Map ID
Direction
Distance
Elevation

MAP FINDINGS

Site

Database(s)

EDR ID Number
EPA ID Number

PEP BOYS STORE#0630 (Continued)

S113009628

Waste Code Description: 134 - Aqueous solution with <10% total organic residues
RCRA Code: Not reported
Meth Code: H01 - Transfer Station
Quantity Tons: 0.462
Waste Quantity: 110
Quantity Unit: G
Additional Code 1: Not reported
Additional Code 2: Not reported
Additional Code 3: Not reported
Additional Code 4: Not reported
Additional Code 5: Not reported

Additional Info:
Year: 2015
Gen EPA ID: CAD981663396

Shipment Date: 20150922
Creation Date: 1/7/2016 22:15:09
Receipt Date: 20150928
Manifest ID: 014192874JJK
Trans EPA ID: CAL000381082
Trans Name: THERMO FLUIDS INC
Trans 2 EPA ID: Not reported
Trans 2 Name: Not reported
TSDF EPA ID: CAT080013352
Trans Name: DEMENNO/KERDOON
TSDF Alt EPA ID: Not reported
TSDF Alt Name: Not reported
Waste Code Description: 223 - Unspecified oil-containing waste
RCRA Code: Not reported
Meth Code: H039 - Other Recovery Of Reclamation For Reuse Including Acid
Regeneration, Organics Recovery Ect
Quantity Tons: 0.31275
Waste Quantity: 75
Quantity Unit: G
Additional Code 1: Not reported
Additional Code 2: Not reported
Additional Code 3: Not reported
Additional Code 4: Not reported
Additional Code 5: Not reported

Shipment Date: 20150724
Creation Date: 10/5/2015 22:15:27
Receipt Date: 20150727
Manifest ID: 014189231JJK
Trans EPA ID: CAL000381082
Trans Name: THERMO FLUIDS INC
Trans 2 EPA ID: Not reported
Trans 2 Name: Not reported
TSDF EPA ID: CAT080013352
Trans Name: DEMENNO/KERDOON
TSDF Alt EPA ID: Not reported
TSDF Alt Name: Not reported
Waste Code Description: 223 - Unspecified oil-containing waste
RCRA Code: Not reported
Meth Code: H039 - Other Recovery Of Reclamation For Reuse Including Acid
Regeneration, Organics Recovery Ect

Map ID
Direction
Distance
Elevation

MAP FINDINGS

Site

Database(s)

EDR ID Number
EPA ID Number

PEP BOYS STORE#0630 (Continued)

S113009628

Quantity Tons: 0.417
Waste Quantity: 100
Quantity Unit: G
Additional Code 1: Not reported
Additional Code 2: Not reported
Additional Code 3: Not reported
Additional Code 4: Not reported
Additional Code 5: Not reported

Shipment Date: 20150320
Creation Date: 6/25/2015 22:15:51
Receipt Date: 20150323
Manifest ID: 014177387JJK
Trans EPA ID: CAL000381082
Trans Name: THERMO FLUIDS INC
Trans 2 EPA ID: Not reported
Trans 2 Name: Not reported
TSDf EPA ID: CAD028409019
Trans Name: CROSBY & OVERTON
TSDf Alt EPA ID: Not reported
TSDf Alt Name: Not reported
Waste Code Description: 352 - Other organic solids
RCRA Code: Not reported
Meth Code: H141 - Storage, Bulking, And/Or Transfer Off Site--No Treatment/Reovery (H010-H129) Or (H131-H135)

Quantity Tons: 0.015
Waste Quantity: 30
Quantity Unit: P
Additional Code 1: Not reported
Additional Code 2: Not reported
Additional Code 3: Not reported
Additional Code 4: Not reported
Additional Code 5: Not reported

Additional Info:
Year: 2000
Gen EPA ID: CAD981663396

Shipment Date: 20001219
Creation Date: 4/25/2006 8:15:33
Receipt Date: 20001220
Manifest ID: 20860909
Trans EPA ID: CAD008244337
Trans Name: Not reported
Trans 2 EPA ID: Not reported
Trans 2 Name: Not reported
TSDf EPA ID: CAD099452708
Trans Name: Not reported
TSDf Alt EPA ID: CAD099452708
TSDf Alt Name: Not reported
Waste Code Description: 221 - Waste oil and mixed oil
RCRA Code: Not reported
Meth Code: R01 - Recycler
Quantity Tons: 0.456
Waste Quantity: 120
Quantity Unit: G
Additional Code 1: Not reported

Map ID
Direction
Distance
Elevation

MAP FINDINGS

Site

Database(s)

EDR ID Number
EPA ID Number

PEP BOYS STORE#0630 (Continued)

S113009628

Additional Code 2:	Not reported
Additional Code 3:	Not reported
Additional Code 4:	Not reported
Additional Code 5:	Not reported
Shipment Date:	20001219
Creation Date:	4/25/2006 8:15:58
Receipt Date:	20001227
Manifest ID:	20861112
Trans EPA ID:	CAD008244337
Trans Name:	Not reported
Trans 2 EPA ID:	Not reported
Trans 2 Name:	Not reported
TSDf EPA ID:	CAD099452708
Trans Name:	Not reported
TSDf Alt EPA ID:	CAD099452708
TSDf Alt Name:	Not reported
Waste Code Description:	135 - Unspecified aqueous solution
RCRA Code:	Not reported
Meth Code:	R01 - Recycler
Quantity Tons:	0.588
Waste Quantity:	140
Quantity Unit:	G
Additional Code 1:	Not reported
Additional Code 2:	Not reported
Additional Code 3:	Not reported
Additional Code 4:	Not reported
Additional Code 5:	Not reported
Shipment Date:	20001026
Creation Date:	1/9/2001 0:00:00
Receipt Date:	20001027
Manifest ID:	20448391
Trans EPA ID:	CAD008244337
Trans Name:	Not reported
Trans 2 EPA ID:	Not reported
Trans 2 Name:	Not reported
TSDf EPA ID:	CAD099452708
Trans Name:	Not reported
TSDf Alt EPA ID:	Not reported
TSDf Alt Name:	Not reported
Waste Code Description:	221 - Waste oil and mixed oil
RCRA Code:	Not reported
Meth Code:	R01 - Recycler
Quantity Tons:	0.9044
Waste Quantity:	238
Quantity Unit:	G
Additional Code 1:	Not reported
Additional Code 2:	Not reported
Additional Code 3:	Not reported
Additional Code 4:	Not reported
Additional Code 5:	Not reported
Shipment Date:	20000913
Creation Date:	11/14/2000 0:00:00
Receipt Date:	20000914
Manifest ID:	20448540

Map ID
Direction
Distance
Elevation

MAP FINDINGS

Site

Database(s)

EDR ID Number
EPA ID Number

PEP BOYS STORE#0630 (Continued)

S113009628

Trans EPA ID:	CAD008244337
Trans Name:	Not reported
Trans 2 EPA ID:	Not reported
Trans 2 Name:	Not reported
TSDf EPA ID:	CAD099452708
Trans Name:	Not reported
TSDf Alt EPA ID:	Not reported
TSDf Alt Name:	Not reported
Waste Code Description:	221 - Waste oil and mixed oil
RCRA Code:	Not reported
Meth Code:	R01 - Recycler
Quantity Tons:	0.19
Waste Quantity:	50
Quantity Unit:	G
Additional Code 1:	Not reported
Additional Code 2:	Not reported
Additional Code 3:	Not reported
Additional Code 4:	Not reported
Additional Code 5:	Not reported
Shipment Date:	20000913
Creation Date:	10/30/2000 0:00:00
Receipt Date:	20000922
Manifest ID:	20448596
Trans EPA ID:	CAD008244337
Trans Name:	Not reported
Trans 2 EPA ID:	Not reported
Trans 2 Name:	Not reported
TSDf EPA ID:	NRV000001925
Trans Name:	Not reported
TSDf Alt EPA ID:	Not reported
TSDf Alt Name:	Not reported
Waste Code Description:	135 - Unspecified aqueous solution
RCRA Code:	Not reported
Meth Code:	R01 - Recycler
Quantity Tons:	0.21
Waste Quantity:	50
Quantity Unit:	G
Additional Code 1:	Not reported
Additional Code 2:	Not reported
Additional Code 3:	Not reported
Additional Code 4:	Not reported
Additional Code 5:	Not reported
Shipment Date:	20000906
Creation Date:	11/14/2000 0:00:00
Receipt Date:	20000906
Manifest ID:	20092238
Trans EPA ID:	CAD028277036
Trans Name:	Not reported
Trans 2 EPA ID:	Not reported
Trans 2 Name:	Not reported
TSDf EPA ID:	CAT080013352
Trans Name:	Not reported
TSDf Alt EPA ID:	Not reported
TSDf Alt Name:	Not reported
Waste Code Description:	135 - Unspecified aqueous solution

Map ID
Direction
Distance
Elevation

MAP FINDINGS

Site

Database(s)

EDR ID Number
EPA ID Number

PEP BOYS STORE#0630 (Continued)

S113009628

RCRA Code:	Not reported
Meth Code:	R01 - Recycler
Quantity Tons:	0.84
Waste Quantity:	200
Quantity Unit:	G
Additional Code 1:	Not reported
Additional Code 2:	Not reported
Additional Code 3:	Not reported
Additional Code 4:	Not reported
Additional Code 5:	Not reported
Shipment Date:	20000718
Creation Date:	9/25/2000 0:00:00
Receipt Date:	20000718
Manifest ID:	20092157
Trans EPA ID:	CAD028277036
Trans Name:	Not reported
Trans 2 EPA ID:	Not reported
Trans 2 Name:	Not reported
TSDf EPA ID:	CAT080013352
Trans Name:	Not reported
TSDf Alt EPA ID:	Not reported
TSDf Alt Name:	Not reported
Waste Code Description:	135 - Unspecified aqueous solution
RCRA Code:	Not reported
Meth Code:	R01 - Recycler
Quantity Tons:	1.05
Waste Quantity:	250
Quantity Unit:	G
Additional Code 1:	Not reported
Additional Code 2:	Not reported
Additional Code 3:	Not reported
Additional Code 4:	Not reported
Additional Code 5:	Not reported
Shipment Date:	20000707
Creation Date:	9/11/2000 0:00:00
Receipt Date:	20000709
Manifest ID:	20238626
Trans EPA ID:	CAD028277036
Trans Name:	Not reported
Trans 2 EPA ID:	Not reported
Trans 2 Name:	Not reported
TSDf EPA ID:	CAT080013352
Trans Name:	Not reported
TSDf Alt EPA ID:	Not reported
TSDf Alt Name:	Not reported
Waste Code Description:	133 - Aqueous solution with 10% or more total organic residues
RCRA Code:	Not reported
Meth Code:	R01 - Recycler
Quantity Tons:	0.6255
Waste Quantity:	150
Quantity Unit:	G
Additional Code 1:	Not reported
Additional Code 2:	Not reported
Additional Code 3:	Not reported
Additional Code 4:	Not reported

Map ID
Direction
Distance
Elevation

MAP FINDINGS

Site

Database(s)

EDR ID Number
EPA ID Number

PEP BOYS STORE#0630 (Continued)

S113009628

Additional Code 5:	Not reported
Shipment Date:	20000418
Creation Date:	6/21/2000 0:00:00
Receipt Date:	20000418
Manifest ID:	99693841
Trans EPA ID:	CAD008244337
Trans Name:	Not reported
Trans 2 EPA ID:	Not reported
Trans 2 Name:	Not reported
TSDf EPA ID:	CAD028409019
Trans Name:	Not reported
TSDf Alt EPA ID:	Not reported
TSDf Alt Name:	Not reported
Waste Code Description:	352 - Other organic solids
RCRA Code:	Not reported
Meth Code:	H01 - Transfer Station
Quantity Tons:	0.2
Waste Quantity:	400
Quantity Unit:	P
Additional Code 1:	Not reported
Additional Code 2:	Not reported
Additional Code 3:	Not reported
Additional Code 4:	Not reported
Additional Code 5:	Not reported
Additional Info:	
Year:	2011
Gen EPA ID:	CAD981663396
Shipment Date:	20111205
Creation Date:	4/26/2012 20:30:19
Receipt Date:	20111215
Manifest ID:	009288622JJK
Trans EPA ID:	CAL000253361
Trans Name:	ALL PHASE ENVIRONMENTAL
Trans 2 EPA ID:	Not reported
Trans 2 Name:	Not reported
TSDf EPA ID:	NVR000082925
Trans Name:	ROADRUNNER GLYCOL INC
TSDf Alt EPA ID:	Not reported
TSDf Alt Name:	Not reported
Waste Code Description:	134 - Aqueous solution with <10% total organic residues
RCRA Code:	Not reported
Meth Code:	- Not reported
Quantity Tons:	0.273
Waste Quantity:	65
Quantity Unit:	G
Additional Code 1:	Not reported
Additional Code 2:	Not reported
Additional Code 3:	Not reported
Additional Code 4:	Not reported
Additional Code 5:	Not reported
Shipment Date:	20111205
Creation Date:	3/13/2012 20:30:40
Receipt Date:	20111207

Map ID
Direction
Distance
Elevation

MAP FINDINGS

Site

Database(s)

EDR ID Number
EPA ID Number

PEP BOYS STORE#0630 (Continued)

S113009628

Manifest ID: 009288631JJK
Trans EPA ID: CAL000253361
Trans Name: ALL PHASE ENVIRONMENTAL
Trans 2 EPA ID: Not reported
Trans 2 Name: Not reported
TSDf EPA ID: CAT080025711
Trans Name: ADVANCED ENVIRONMENTAL INC
TSDf Alt EPA ID: Not reported
TSDf Alt Name: Not reported
Waste Code Description: 221 - Waste oil and mixed oil
RCRA Code: Not reported
Meth Code: H141 - Storage, Bulking, And/Or Transfer Off Site--No Treatment/Reovery (H010-H129) Or (H131-H135)

Quantity Tons: 1.026
Waste Quantity: 270
Quantity Unit: G
Additional Code 1: Not reported
Additional Code 2: Not reported
Additional Code 3: Not reported
Additional Code 4: Not reported
Additional Code 5: Not reported

Shipment Date: 20111104
Creation Date: 1/27/2012 20:30:21
Receipt Date: 20111111
Manifest ID: 009288243JJK
Trans EPA ID: CAL000253361
Trans Name: ALL PHASE ENVIRONMENTAL
Trans 2 EPA ID: Not reported
Trans 2 Name: Not reported
TSDf EPA ID: CAT080013352
Trans Name: DEMENNO- KERDOON
TSDf Alt EPA ID: Not reported
TSDf Alt Name: Not reported
Waste Code Description: 134 - Aqueous solution with <10% total organic residues
RCRA Code: Not reported
Meth Code: H039 - Other Recovery Of Reclamation For Reuse Including Acid Regeneration, Organics Recovery Ect

Quantity Tons: 0.2562
Waste Quantity: 61
Quantity Unit: G
Additional Code 1: Not reported
Additional Code 2: Not reported
Additional Code 3: Not reported
Additional Code 4: Not reported
Additional Code 5: Not reported

Shipment Date: 20111104
Creation Date: 1/27/2012 20:30:11
Receipt Date: 20111110
Manifest ID: 009288260JJK
Trans EPA ID: CAL000253361
Trans Name: ALL PHASE ENVIRONMENTAL
Trans 2 EPA ID: Not reported
Trans 2 Name: Not reported
TSDf EPA ID: CAT080025711
Trans Name: ADVANCED ENVIRONMENTAL INC

Map ID
Direction
Distance
Elevation

MAP FINDINGS

Site

Database(s)

EDR ID Number
EPA ID Number

PEP BOYS STORE#0630 (Continued)

S113009628

TSDf Alt EPA ID:	Not reported
TSDf Alt Name:	Not reported
Waste Code Description:	221 - Waste oil and mixed oil
RCRA Code:	Not reported
Meth Code:	H141 - Storage, Bulking, And/Or Transfer Off Site--No Treatment/Reovery (H010-H129) Or (H131-H135)
Quantity Tons:	0.684
Waste Quantity:	180
Quantity Unit:	G
Additional Code 1:	Not reported
Additional Code 2:	Not reported
Additional Code 3:	Not reported
Additional Code 4:	Not reported
Additional Code 5:	Not reported
Shipment Date:	20111010
Creation Date:	1/6/2012 18:30:33
Receipt Date:	20111019
Manifest ID:	009287885JJK
Trans EPA ID:	CAL000253361
Trans Name:	ALL PHASE ENVIRONMENTAL
Trans 2 EPA ID:	Not reported
Trans 2 Name:	Not reported
TSDf EPA ID:	CAT080013352
Trans Name:	DEMENNO- KERDOON
TSDf Alt EPA ID:	Not reported
TSDf Alt Name:	Not reported
Waste Code Description:	134 - Aqueous solution with <10% total organic residues
RCRA Code:	Not reported
Meth Code:	H039 - Other Recovery Of Reclamation For Reuse Including Acid Regeneration, Organics Recovery Ect
Quantity Tons:	0.21
Waste Quantity:	50
Quantity Unit:	G
Additional Code 1:	Not reported
Additional Code 2:	Not reported
Additional Code 3:	Not reported
Additional Code 4:	Not reported
Additional Code 5:	Not reported
Shipment Date:	20111010
Creation Date:	12/20/2011 18:30:31
Receipt Date:	20111012
Manifest ID:	009287935JJK
Trans EPA ID:	CAL000253361
Trans Name:	ALL PHASE ENVIRONMENTAL
Trans 2 EPA ID:	Not reported
Trans 2 Name:	Not reported
TSDf EPA ID:	CAT080025711
Trans Name:	ADVANCED ENVIRONMENTAL INC
TSDf Alt EPA ID:	Not reported
TSDf Alt Name:	Not reported
Waste Code Description:	221 - Waste oil and mixed oil
RCRA Code:	Not reported
Meth Code:	H141 - Storage, Bulking, And/Or Transfer Off Site--No Treatment/Reovery (H010-H129) Or (H131-H135)
Quantity Tons:	0.9006

Map ID
Direction
Distance
Elevation

MAP FINDINGS

Site

Database(s)

EDR ID Number
EPA ID Number

PEP BOYS STORE#0630 (Continued)

S113009628

Waste Quantity:	237
Quantity Unit:	G
Additional Code 1:	Not reported
Additional Code 2:	Not reported
Additional Code 3:	Not reported
Additional Code 4:	Not reported
Additional Code 5:	Not reported
Shipment Date:	20110907
Creation Date:	12/9/2011 18:30:29
Receipt Date:	20110909
Manifest ID:	009287259JJK
Trans EPA ID:	CAL000253361
Trans Name:	ALL PHASE ENVIRONMENTAL
Trans 2 EPA ID:	Not reported
Trans 2 Name:	Not reported
TSDf EPA ID:	CAT080013352
Trans Name:	DEMENNO- KERDOON
TSDf Alt EPA ID:	Not reported
TSDf Alt Name:	Not reported
Waste Code Description:	134 - Aqueous solution with <10% total organic residues
RCRA Code:	Not reported
Meth Code:	H039 - Other Recovery Of Reclamation For Reuse Including Acid Regeneration, Organics Recovery Ect
Quantity Tons:	0.42
Waste Quantity:	100
Quantity Unit:	G
Additional Code 1:	Not reported
Additional Code 2:	Not reported
Additional Code 3:	Not reported
Additional Code 4:	Not reported
Additional Code 5:	Not reported
Shipment Date:	20110907
Creation Date:	12/9/2011 18:30:36
Receipt Date:	20110909
Manifest ID:	009287285JJK
Trans EPA ID:	CAL000253361
Trans Name:	ALL PHASE ENVIRONMENTAL
Trans 2 EPA ID:	Not reported
Trans 2 Name:	Not reported
TSDf EPA ID:	CAT080025711
Trans Name:	ADVANCED ENVIRONMENTAL INC
TSDf Alt EPA ID:	Not reported
TSDf Alt Name:	Not reported
Waste Code Description:	221 - Waste oil and mixed oil
RCRA Code:	Not reported
Meth Code:	H141 - Storage, Bulking, And/Or Transfer Off Site--No Treatment/Reovery (H010-H129) Or (H131-H135)
Quantity Tons:	0.9424
Waste Quantity:	248
Quantity Unit:	G
Additional Code 1:	Not reported
Additional Code 2:	Not reported
Additional Code 3:	Not reported
Additional Code 4:	Not reported
Additional Code 5:	Not reported

Map ID
Direction
Distance
Elevation

MAP FINDINGS

Site

Database(s)

EDR ID Number
EPA ID Number

PEP BOYS STORE#0630 (Continued)

S113009628

Shipment Date: 20110823
Creation Date: Not reported
Receipt Date: Not reported
Manifest ID: 004969113FLE
Trans EPA ID: MNS000110924
Trans Name: STERICYCLE SPECIALTY WASTE SOLUTIONS INC
Trans 2 EPA ID: OKD981588791
Trans 2 Name: TRIAD TRANSPORT INC
TSDf EPA ID: INR000110197
Trans Name: STERICYCLE INC
TSDf Alt EPA ID: Not reported
TSDf Alt Name: Not reported
Waste Code Description: 214 - Unspecified solvent mixture
RCRA Code: D001
Meth Code: H141 - Storage, Bulking, And/Or Transfer Off Site--No Treatment/Reovery (H010-H129) Or (H131-H135)

Quantity Tons: 0.006
Waste Quantity: 12
Quantity Unit: P
Additional Code 1: Not reported
Additional Code 2: Not reported
Additional Code 3: Not reported
Additional Code 4: Not reported
Additional Code 5: Not reported

Shipment Date: 20110823
Creation Date: 11/20/2012 22:15:16
Receipt Date: 20110906
Manifest ID: 004969113FLE
Trans EPA ID: MNS000110924
Trans Name: STERICYCLE SPECIALTY WASTE SOLUTIONS INC
Trans 2 EPA ID: OKD981588791
Trans 2 Name: TRIAD TRANSPORT INC
TSDf EPA ID: INR000110197
Trans Name: STERICYCLE INC
TSDf Alt EPA ID: Not reported
TSDf Alt Name: Not reported
Waste Code Description: - Not reported
RCRA Code: Not reported
Meth Code: - Not reported
Quantity Tons: 0.0005
Waste Quantity: 1
Quantity Unit: P
Additional Code 1: Not reported
Additional Code 2: Not reported
Additional Code 3: Not reported
Additional Code 4: Not reported
Additional Code 5: Not reported

Additional Info:

Year: 2003
Gen EPA ID: CAD981663396

Shipment Date: 20031021
Creation Date: 4/25/2006 8:36:19
Receipt Date: Not reported
Manifest ID: 22898373

Map ID
Direction
Distance
Elevation

MAP FINDINGS

Site

Database(s)

EDR ID Number
EPA ID Number

PEP BOYS STORE#0630 (Continued)

S113009628

Trans EPA ID: CAL000253361
Trans Name: ALL PHASE ENVIRONMENTAL
Trans 2 EPA ID: Not reported
Trans 2 Name: Not reported
TSDf EPA ID: CAD099452708
Trans Name: INDUSTRIAL SERVICE OIL
TSDf Alt EPA ID: CAD099452708
TSDf Alt Name: Not reported
Waste Code Description: 221 - Waste oil and mixed oil
RCRA Code: Not reported
Meth Code: - Not reported
Quantity Tons: 0.95
Waste Quantity: 250
Quantity Unit: G
Additional Code 1: Not reported
Additional Code 2: Not reported
Additional Code 3: Not reported
Additional Code 4: Not reported
Additional Code 5: Not reported

Shipment Date: 20031014
Creation Date: 4/25/2006 8:36:43
Receipt Date: 20031021
Manifest ID: 22902524
Trans EPA ID: CAL000253361
Trans Name: ALL PHASE ENVIRONMENTAL
Trans 2 EPA ID: Not reported
Trans 2 Name: Not reported
TSDf EPA ID: CAD028409019
Trans Name: CROSBY & OVERTON INC
TSDf Alt EPA ID: CAD028409019
TSDf Alt Name: Not reported
Waste Code Description: 352 - Other organic solids
RCRA Code: Not reported
Meth Code: H01 - Transfer Station
Quantity Tons: 0.3
Waste Quantity: 600
Quantity Unit: P
Additional Code 1: Not reported
Additional Code 2: Not reported
Additional Code 3: Not reported
Additional Code 4: Not reported
Additional Code 5: Not reported

Shipment Date: 20031013
Creation Date: 4/25/2006 8:37:23
Receipt Date: 20031021
Manifest ID: 22902527
Trans EPA ID: CAL000253361
Trans Name: ALL PHASE ENVIRONMENTAL
Trans 2 EPA ID: Not reported
Trans 2 Name: Not reported
TSDf EPA ID: CAD028409019
Trans Name: CROSBY & OVERTON INC
TSDf Alt EPA ID: CAD028409019
TSDf Alt Name: Not reported
Waste Code Description: 352 - Other organic solids

Map ID
Direction
Distance
Elevation

MAP FINDINGS

Site

Database(s)

EDR ID Number
EPA ID Number

PEP BOYS STORE#0630 (Continued)

S113009628

RCRA Code:	Not reported
Meth Code:	H01 - Transfer Station
Quantity Tons:	0.8
Waste Quantity:	1600
Quantity Unit:	P
Additional Code 1:	Not reported
Additional Code 2:	Not reported
Additional Code 3:	Not reported
Additional Code 4:	Not reported
Additional Code 5:	Not reported
Shipment Date:	20031007
Creation Date:	4/25/2006 8:35:58
Receipt Date:	Not reported
Manifest ID:	22898311
Trans EPA ID:	CAL000253361
Trans Name:	ALL PHASE ENVIRONMENTAL
Trans 2 EPA ID:	Not reported
Trans 2 Name:	Not reported
TSDf EPA ID:	CAD099452708
Trans Name:	INDUSTRIAL SERVICE OIL
TSDf Alt EPA ID:	CAD099452708
TSDf Alt Name:	Not reported
Waste Code Description:	221 - Waste oil and mixed oil
RCRA Code:	Not reported
Meth Code:	- Not reported
Quantity Tons:	0.836
Waste Quantity:	220
Quantity Unit:	G
Additional Code 1:	Not reported
Additional Code 2:	Not reported
Additional Code 3:	Not reported
Additional Code 4:	Not reported
Additional Code 5:	Not reported
Shipment Date:	20030908
Creation Date:	4/25/2006 8:35:35
Receipt Date:	20030915
Manifest ID:	22898138
Trans EPA ID:	CAL000253361
Trans Name:	Not reported
Trans 2 EPA ID:	Not reported
Trans 2 Name:	Not reported
TSDf EPA ID:	CAD099452708
Trans Name:	Not reported
TSDf Alt EPA ID:	CAD099452708
TSDf Alt Name:	Not reported
Waste Code Description:	221 - Waste oil and mixed oil
RCRA Code:	Not reported
Meth Code:	R01 - Recycler
Quantity Tons:	0.6688
Waste Quantity:	176
Quantity Unit:	G
Additional Code 1:	Not reported
Additional Code 2:	Not reported
Additional Code 3:	Not reported
Additional Code 4:	Not reported

Map ID
Direction
Distance
Elevation

MAP FINDINGS

Site

Database(s)

EDR ID Number
EPA ID Number

PEP BOYS STORE#0630 (Continued)

S113009628

Additional Code 5:	Not reported
Shipment Date:	20030826
Creation Date:	4/25/2006 8:35:17
Receipt Date:	20030902
Manifest ID:	22898069
Trans EPA ID:	CAL000253361
Trans Name:	Not reported
Trans 2 EPA ID:	Not reported
Trans 2 Name:	Not reported
TSDf EPA ID:	CAD099452708
Trans Name:	Not reported
TSDf Alt EPA ID:	CAD099452708
TSDf Alt Name:	Not reported
Waste Code Description:	221 - Waste oil and mixed oil
RCRA Code:	Not reported
Meth Code:	R01 - Recycler
Quantity Tons:	0.931
Waste Quantity:	245
Quantity Unit:	G
Additional Code 1:	Not reported
Additional Code 2:	Not reported
Additional Code 3:	Not reported
Additional Code 4:	Not reported
Additional Code 5:	Not reported
Shipment Date:	20030630
Creation Date:	4/25/2006 8:34:59
Receipt Date:	20030710
Manifest ID:	22559182
Trans EPA ID:	CAL000253361
Trans Name:	Not reported
Trans 2 EPA ID:	Not reported
Trans 2 Name:	Not reported
TSDf EPA ID:	CAD099452708
Trans Name:	Not reported
TSDf Alt EPA ID:	CAD099452708
TSDf Alt Name:	Not reported
Waste Code Description:	221 - Waste oil and mixed oil
RCRA Code:	Not reported
Meth Code:	R01 - Recycler
Quantity Tons:	0.665
Waste Quantity:	175
Quantity Unit:	G
Additional Code 1:	Not reported
Additional Code 2:	Not reported
Additional Code 3:	Not reported
Additional Code 4:	Not reported
Additional Code 5:	Not reported
Shipment Date:	20030617
Creation Date:	4/25/2006 8:34:37
Receipt Date:	20030623
Manifest ID:	22559030
Trans EPA ID:	CAL000253361
Trans Name:	Not reported
Trans 2 EPA ID:	Not reported

Map ID
Direction
Distance
Elevation

MAP FINDINGS

Site

Database(s)

EDR ID Number
EPA ID Number

PEP BOYS STORE#0630 (Continued)

S113009628

Trans 2 Name:	Not reported
TSDf EPA ID:	CAD099452708
Trans Name:	Not reported
TSDf Alt EPA ID:	CAD099452708
TSDf Alt Name:	Not reported
Waste Code Description:	221 - Waste oil and mixed oil
RCRA Code:	Not reported
Meth Code:	R01 - Recycler
Quantity Tons:	0.798
Waste Quantity:	210
Quantity Unit:	G
Additional Code 1:	Not reported
Additional Code 2:	Not reported
Additional Code 3:	Not reported
Additional Code 4:	Not reported
Additional Code 5:	Not reported
Shipment Date:	20030428
Creation Date:	4/25/2006 8:33:45
Receipt Date:	20030430
Manifest ID:	22557434
Trans EPA ID:	CAL000253361
Trans Name:	Not reported
Trans 2 EPA ID:	Not reported
Trans 2 Name:	Not reported
TSDf EPA ID:	CAD099452708
Trans Name:	Not reported
TSDf Alt EPA ID:	CAD099452708
TSDf Alt Name:	Not reported
Waste Code Description:	135 - Unspecified aqueous solution
RCRA Code:	Not reported
Meth Code:	R01 - Recycler
Quantity Tons:	1.1676
Waste Quantity:	278
Quantity Unit:	G
Additional Code 1:	Not reported
Additional Code 2:	Not reported
Additional Code 3:	Not reported
Additional Code 4:	Not reported
Additional Code 5:	Not reported
Shipment Date:	20030408
Creation Date:	4/25/2006 8:34:08
Receipt Date:	20030410
Manifest ID:	22557569
Trans EPA ID:	CAL000253361
Trans Name:	Not reported
Trans 2 EPA ID:	Not reported
Trans 2 Name:	Not reported
TSDf EPA ID:	CAD099452708
Trans Name:	Not reported
TSDf Alt EPA ID:	CAD099452708
TSDf Alt Name:	Not reported
Waste Code Description:	221 - Waste oil and mixed oil
RCRA Code:	Not reported
Meth Code:	R01 - Recycler
Quantity Tons:	1.0184

Map ID
Direction
Distance
Elevation

MAP FINDINGS

Site

Database(s)

EDR ID Number
EPA ID Number

PEP BOYS STORE#0630 (Continued)

S113009628

Waste Quantity: 268
Quantity Unit: G
Additional Code 1: Not reported
Additional Code 2: Not reported
Additional Code 3: Not reported
Additional Code 4: Not reported
Additional Code 5: Not reported

Additional Info:

Year: 2007
Gen EPA ID: CAD981663396

Shipment Date: 20071211
Creation Date: 3/5/2008 18:30:20
Receipt Date: 20071214
Manifest ID: 003463206JJK
Trans EPA ID: CAL000253361
Trans Name: ALL PHASE ENVIRONMENTAL
Trans 2 EPA ID: Not reported
Trans 2 Name: Not reported
TSDf EPA ID: CAD099452708
Trans Name: INDUSTRIAL SERVICE OIL
TSDf Alt EPA ID: Not reported
TSDf Alt Name: Not reported
Waste Code Description: 221 - Waste oil and mixed oil
RCRA Code: Not reported
Meth Code: H039 - Other Recovery Of Reclamation For Reuse Including Acid
Regeneration, Organics Recovery Ect

Quantity Tons: 1.0488
Waste Quantity: 276
Quantity Unit: G
Additional Code 1: Not reported
Additional Code 2: Not reported
Additional Code 3: Not reported
Additional Code 4: Not reported
Additional Code 5: Not reported

Shipment Date: 20071211
Creation Date: 3/6/2008 18:30:06
Receipt Date: 20071217
Manifest ID: 003463114JJK
Trans EPA ID: CAL000253361
Trans Name: ALL PHASE ENVIRONMENTAL
Trans 2 EPA ID: Not reported
Trans 2 Name: Not reported
TSDf EPA ID: CAD099452708
Trans Name: INDUSTRIAL SERVICE OIL
TSDf Alt EPA ID: Not reported
TSDf Alt Name: Not reported
Waste Code Description: 135 - Unspecified aqueous solution
RCRA Code: Not reported
Meth Code: H039 - Other Recovery Of Reclamation For Reuse Including Acid
Regeneration, Organics Recovery Ect

Quantity Tons: 0.2436
Waste Quantity: 58
Quantity Unit: G
Additional Code 1: Not reported

Map ID
Direction
Distance
Elevation

MAP FINDINGS

Site

Database(s)

EDR ID Number
EPA ID Number

PEP BOYS STORE#0630 (Continued)

S113009628

Additional Code 2:	Not reported
Additional Code 3:	Not reported
Additional Code 4:	Not reported
Additional Code 5:	Not reported
Shipment Date:	20071110
Creation Date:	1/25/2008 18:31:13
Receipt Date:	20071113
Manifest ID:	003462934JJK
Trans EPA ID:	CAL000253361
Trans Name:	ALL PHASE ENVIRONMENTAL
Trans 2 EPA ID:	Not reported
Trans 2 Name:	Not reported
TSDf EPA ID:	CAD099452708
Trans Name:	INDUSTRIAL SERVICE OIL
TSDf Alt EPA ID:	Not reported
TSDf Alt Name:	Not reported
Waste Code Description:	221 - Waste oil and mixed oil
RCRA Code:	Not reported
Meth Code:	H039 - Other Recovery Of Reclamation For Reuse Including Acid Regeneration, Organics Recovery Ect
Quantity Tons:	1.0184
Waste Quantity:	268
Quantity Unit:	G
Additional Code 1:	Not reported
Additional Code 2:	Not reported
Additional Code 3:	Not reported
Additional Code 4:	Not reported
Additional Code 5:	Not reported
Shipment Date:	20071110
Creation Date:	1/25/2008 18:31:13
Receipt Date:	20071114
Manifest ID:	003462845JJK
Trans EPA ID:	CAL000253361
Trans Name:	ALL PHASE ENVIRONMENTAL
Trans 2 EPA ID:	Not reported
Trans 2 Name:	Not reported
TSDf EPA ID:	CAD099452708
Trans Name:	INDUSTRIAL SERVICE OIL
TSDf Alt EPA ID:	Not reported
TSDf Alt Name:	Not reported
Waste Code Description:	135 - Unspecified aqueous solution
RCRA Code:	Not reported
Meth Code:	H039 - Other Recovery Of Reclamation For Reuse Including Acid Regeneration, Organics Recovery Ect
Quantity Tons:	1.0038
Waste Quantity:	239
Quantity Unit:	G
Additional Code 1:	Not reported
Additional Code 2:	Not reported
Additional Code 3:	Not reported
Additional Code 4:	Not reported
Additional Code 5:	Not reported
Shipment Date:	20070928
Creation Date:	1/9/2008 18:30:21

Map ID
Direction
Distance
Elevation

MAP FINDINGS

Site

Database(s)

EDR ID Number
EPA ID Number

PEP BOYS STORE#0630 (Continued)

S113009628

Receipt Date: 20071005
Manifest ID: 002367844JJK
Trans EPA ID: CAL000253361
Trans Name: ALL PHASE ENVIRONMENTAL
Trans 2 EPA ID: Not reported
Trans 2 Name: Not reported
TSDf EPA ID: CAD099452708
Trans Name: INDUSTRIAL SERVICE OIL
TSDf Alt EPA ID: Not reported
TSDf Alt Name: Not reported
Waste Code Description: 135 - Unspecified aqueous solution
RCRA Code: Not reported
Meth Code: H039 - Other Recovery Of Reclamation For Reuse Including Acid
Regeneration, Organics Recovery Ect
Quantity Tons: 0.8862
Waste Quantity: 211
Quantity Unit: G
Additional Code 1: Not reported
Additional Code 2: Not reported
Additional Code 3: Not reported
Additional Code 4: Not reported
Additional Code 5: Not reported
Shipment Date: 20070928
Creation Date: 1/9/2008 18:30:21
Receipt Date: Not reported
Manifest ID: 002367854JJK
Trans EPA ID: CAL000253361
Trans Name: ALL PHASE ENVIRONMENTAL
Trans 2 EPA ID: Not reported
Trans 2 Name: Not reported
TSDf EPA ID: CAD099452708
Trans Name: INDUSTRIAL SERVICE OIL
TSDf Alt EPA ID: Not reported
TSDf Alt Name: Not reported
Waste Code Description: 221 - Waste oil and mixed oil
RCRA Code: Not reported
Meth Code: H039 - Other Recovery Of Reclamation For Reuse Including Acid
Regeneration, Organics Recovery Ect
Quantity Tons: 0.95
Waste Quantity: 250
Quantity Unit: G
Additional Code 1: Not reported
Additional Code 2: Not reported
Additional Code 3: Not reported
Additional Code 4: Not reported
Additional Code 5: Not reported
Shipment Date: 20070811
Creation Date: 11/5/2007 18:30:58
Receipt Date: 20070813
Manifest ID: 002367223JJK
Trans EPA ID: CAL000253361
Trans Name: ALL PHASE ENVIRONMENTAL
Trans 2 EPA ID: Not reported
Trans 2 Name: Not reported
TSDf EPA ID: CAD099452708

Map ID
Direction
Distance
Elevation

MAP FINDINGS

Site

Database(s)

EDR ID Number
EPA ID Number

PEP BOYS STORE#0630 (Continued)

S113009628

Trans Name:	INDUSTRIAL SERVICE OIL
TSDF Alt EPA ID:	Not reported
TSDF Alt Name:	Not reported
Waste Code Description:	221 - Waste oil and mixed oil
RCRA Code:	Not reported
Meth Code:	H039 - Other Recovery Of Reclamation For Reuse Including Acid Regeneration, Organics Recovery Ect
Quantity Tons:	0.969
Waste Quantity:	255
Quantity Unit:	G
Additional Code 1:	Not reported
Additional Code 2:	Not reported
Additional Code 3:	Not reported
Additional Code 4:	Not reported
Additional Code 5:	Not reported
Shipment Date:	20070811
Creation Date:	2/5/2008 18:30:19
Receipt Date:	20070817
Manifest ID:	002367209JJK
Trans EPA ID:	CAL000253361
Trans Name:	ALL PHASE ENVIRONMENTAL
Trans 2 EPA ID:	Not reported
Trans 2 Name:	Not reported
TSDF EPA ID:	CAD099452708
Trans Name:	INDUSTRIAL SERVICE OIL
TSDF Alt EPA ID:	Not reported
TSDF Alt Name:	Not reported
Waste Code Description:	135 - Unspecified aqueous solution
RCRA Code:	Not reported
Meth Code:	H039 - Other Recovery Of Reclamation For Reuse Including Acid Regeneration, Organics Recovery Ect
Quantity Tons:	1.008
Waste Quantity:	240
Quantity Unit:	G
Additional Code 1:	Not reported
Additional Code 2:	Not reported
Additional Code 3:	Not reported
Additional Code 4:	Not reported
Additional Code 5:	Not reported
Shipment Date:	20070713
Creation Date:	11/5/2007 18:30:43
Receipt Date:	20070719
Manifest ID:	002366874JJK
Trans EPA ID:	CAL000253361
Trans Name:	ALL PHASE ENVIRONMENTAL
Trans 2 EPA ID:	Not reported
Trans 2 Name:	Not reported
TSDF EPA ID:	CAD099452708
Trans Name:	INDUSTRIAL SERVICE OIL
TSDF Alt EPA ID:	Not reported
TSDF Alt Name:	Not reported
Waste Code Description:	135 - Unspecified aqueous solution
RCRA Code:	Not reported
Meth Code:	H039 - Other Recovery Of Reclamation For Reuse Including Acid Regeneration, Organics Recovery Ect

Map ID
Direction
Distance
Elevation

MAP FINDINGS

Site

Database(s)

EDR ID Number
EPA ID Number

PEP BOYS STORE#0630 (Continued)

S113009628

Quantity Tons: 0.7812
Waste Quantity: 186
Quantity Unit: G
Additional Code 1: Not reported
Additional Code 2: Not reported
Additional Code 3: Not reported
Additional Code 4: Not reported
Additional Code 5: Not reported

Shipment Date: 20070713
Creation Date: 11/5/2007 18:30:06
Receipt Date: 20070718
Manifest ID: 002366884JJK
Trans EPA ID: CAL000253361
Trans Name: ALL PHASE ENVIRONMENTAL
Trans 2 EPA ID: Not reported
Trans 2 Name: Not reported
TSDf EPA ID: CAD099452708
Trans Name: INDUSTRIAL SERVICE OIL
TSDf Alt EPA ID: Not reported
TSDf Alt Name: Not reported
Waste Code Description: 221 - Waste oil and mixed oil
RCRA Code: Not reported
Meth Code: H039 - Other Recovery Of Reclamation For Reuse Including Acid
Regeneration, Organics Recovery Ect

Quantity Tons: 0.779
Waste Quantity: 205
Quantity Unit: G
Additional Code 1: Not reported
Additional Code 2: Not reported
Additional Code 3: Not reported
Additional Code 4: Not reported
Additional Code 5: Not reported

Additional Info:
Year: 2009
Gen EPA ID: CAD981663396

Shipment Date: 20091204
Creation Date: 3/5/2010 18:30:23
Receipt Date: 20091212
Manifest ID: 005964883JJK
Trans EPA ID: CAL000253361
Trans Name: ALL PHASE ENVIRONMENTAL
Trans 2 EPA ID: Not reported
Trans 2 Name: Not reported
TSDf EPA ID: CAT080013352
Trans Name: DEMENNO- KERDOON
TSDf Alt EPA ID: Not reported
TSDf Alt Name: Not reported
Waste Code Description: 134 - Aqueous solution with <10% total organic residues
RCRA Code: Not reported
Meth Code: H039 - Other Recovery Of Reclamation For Reuse Including Acid
Regeneration, Organics Recovery Ect

Quantity Tons: 0.4536
Waste Quantity: 108
Quantity Unit: G

Map ID
Direction
Distance
Elevation

MAP FINDINGS

Site

Database(s)

EDR ID Number
EPA ID Number

PEP BOYS STORE#0630 (Continued)

S113009628

Additional Code 1:	Not reported
Additional Code 2:	Not reported
Additional Code 3:	Not reported
Additional Code 4:	Not reported
Additional Code 5:	Not reported
Shipment Date:	20091204
Creation Date:	2/3/2010 18:30:49
Receipt Date:	20091209
Manifest ID:	005964921JJK
Trans EPA ID:	CAL000253361
Trans Name:	ALL PHASE ENVIRONMENTAL
Trans 2 EPA ID:	Not reported
Trans 2 Name:	Not reported
TSDf EPA ID:	CAT080025711
Trans Name:	ADVANCED ENVIRONMENTAL INC
TSDf Alt EPA ID:	Not reported
TSDf Alt Name:	Not reported
Waste Code Description:	221 - Waste oil and mixed oil
RCRA Code:	Not reported
Meth Code:	H141 - Storage, Bulking, And/Or Transfer Off Site--No Treatment/Reovery (H010-H129) Or (H131-H135)
Quantity Tons:	0.8664
Waste Quantity:	228
Quantity Unit:	G
Additional Code 1:	Not reported
Additional Code 2:	Not reported
Additional Code 3:	Not reported
Additional Code 4:	Not reported
Additional Code 5:	Not reported
Shipment Date:	20091113
Creation Date:	2/3/2010 18:30:16
Receipt Date:	20091114
Manifest ID:	005964594JJK
Trans EPA ID:	CAL000253361
Trans Name:	ALL PHASE ENVIRONMENTAL
Trans 2 EPA ID:	Not reported
Trans 2 Name:	Not reported
TSDf EPA ID:	CAT080013352
Trans Name:	DEMENNO- KERDOON
TSDf Alt EPA ID:	Not reported
TSDf Alt Name:	Not reported
Waste Code Description:	134 - Aqueous solution with <10% total organic residues
RCRA Code:	Not reported
Meth Code:	H039 - Other Recovery Of Reclamation For Reuse Including Acid Regeneration, Organics Recovery Ect
Quantity Tons:	0.483
Waste Quantity:	115
Quantity Unit:	G
Additional Code 1:	Not reported
Additional Code 2:	Not reported
Additional Code 3:	Not reported
Additional Code 4:	Not reported
Additional Code 5:	Not reported
Shipment Date:	20091113

Map ID
Direction
Distance
Elevation

MAP FINDINGS

Site

Database(s)

EDR ID Number
EPA ID Number

PEP BOYS STORE#0630 (Continued)

S113009628

Creation Date: 2/3/2010 18:30:16
Receipt Date: 20091118
Manifest ID: 005964620JJK
Trans EPA ID: CAL000253361
Trans Name: ALL PHASE ENVIRONMENTAL
Trans 2 EPA ID: Not reported
Trans 2 Name: Not reported
TSDf EPA ID: CAT080025711
Trans Name: ADVANCED ENVIRONMENTAL INC
TSDf Alt EPA ID: Not reported
TSDf Alt Name: Not reported
Waste Code Description: 221 - Waste oil and mixed oil
RCRA Code: Not reported
Meth Code: H141 - Storage, Bulking, And/Or Transfer Off Site--No Treatment/Reovery (H010-H129) Or (H131-H135)

Quantity Tons: 0.95
Waste Quantity: 250
Quantity Unit: G
Additional Code 1: Not reported
Additional Code 2: Not reported
Additional Code 3: Not reported
Additional Code 4: Not reported
Additional Code 5: Not reported

Shipment Date: 20091014
Creation Date: 10/8/2010 18:31:19
Receipt Date: 20091023
Manifest ID: 005963759JJK
Trans EPA ID: CAL000253361
Trans Name: ALL PHASE ENVIRONMENTAL
Trans 2 EPA ID: Not reported
Trans 2 Name: Not reported
TSDf EPA ID: CAT080013352
Trans Name: DEMENNO- KERDOON
TSDf Alt EPA ID: Not reported
TSDf Alt Name: Not reported
Waste Code Description: 134 - Aqueous solution with <10% total organic residues
RCRA Code: Not reported
Meth Code: H039 - Other Recovery Of Reclamation For Reuse Including Acid Regeneration, Organics Recovery Ect

Quantity Tons: 0.3822
Waste Quantity: 91
Quantity Unit: G
Additional Code 1: Not reported
Additional Code 2: Not reported
Additional Code 3: Not reported
Additional Code 4: Not reported
Additional Code 5: Not reported

Shipment Date: 20091014
Creation Date: 12/8/2009 18:30:38
Receipt Date: 20091019
Manifest ID: 005963770JJK
Trans EPA ID: CAL000253361
Trans Name: ALL PHASE ENVIRONMENTAL
Trans 2 EPA ID: Not reported
Trans 2 Name: Not reported

Map ID
Direction
Distance
Elevation

MAP FINDINGS

Site

Database(s)

EDR ID Number
EPA ID Number

PEP BOYS STORE#0630 (Continued)

S113009628

TSDF EPA ID:	CAT080025711
Trans Name:	ADVANCED ENVIRONMENTAL INC
TSDF Alt EPA ID:	Not reported
TSDF Alt Name:	Not reported
Waste Code Description:	221 - Waste oil and mixed oil
RCRA Code:	Not reported
Meth Code:	H141 - Storage, Bulking, And/Or Transfer Off Site--No Treatment/Reovery (H010-H129) Or (H131-H135)
Quantity Tons:	0.931
Waste Quantity:	245
Quantity Unit:	G
Additional Code 1:	Not reported
Additional Code 2:	Not reported
Additional Code 3:	Not reported
Additional Code 4:	Not reported
Additional Code 5:	Not reported
Shipment Date:	20090918
Creation Date:	11/3/2009 18:30:29
Receipt Date:	20090922
Manifest ID:	005963353JJK
Trans EPA ID:	CAL000253361
Trans Name:	ALL PHASE ENVIRONMENTAL
Trans 2 EPA ID:	Not reported
Trans 2 Name:	Not reported
TSDF EPA ID:	CAT080025711
Trans Name:	ADVANCED ENVIRONMENTAL INC
TSDF Alt EPA ID:	Not reported
TSDF Alt Name:	Not reported
Waste Code Description:	221 - Waste oil and mixed oil
RCRA Code:	Not reported
Meth Code:	H141 - Storage, Bulking, And/Or Transfer Off Site--No Treatment/Reovery (H010-H129) Or (H131-H135)
Quantity Tons:	0.95
Waste Quantity:	250
Quantity Unit:	G
Additional Code 1:	Not reported
Additional Code 2:	Not reported
Additional Code 3:	Not reported
Additional Code 4:	Not reported
Additional Code 5:	Not reported
Shipment Date:	20090918
Creation Date:	11/25/2009 18:30:31
Receipt Date:	20090923
Manifest ID:	005963343JJK
Trans EPA ID:	CAL000253361
Trans Name:	ALL PHASE ENVIRONMENTAL
Trans 2 EPA ID:	Not reported
Trans 2 Name:	Not reported
TSDF EPA ID:	CAT080013352
Trans Name:	DEMENNO- KERDOON
TSDF Alt EPA ID:	Not reported
TSDF Alt Name:	Not reported
Waste Code Description:	134 - Aqueous solution with <10% total organic residues
RCRA Code:	Not reported
Meth Code:	H039 - Other Recovery Of Reclamation For Reuse Including Acid

Map ID
Direction
Distance
Elevation

MAP FINDINGS

Site

Database(s)

EDR ID Number
EPA ID Number

PEP BOYS STORE#0630 (Continued)

S113009628

Quantity Tons:	0.6006
Waste Quantity:	143
Quantity Unit:	G
Additional Code 1:	Not reported
Additional Code 2:	Not reported
Additional Code 3:	Not reported
Additional Code 4:	Not reported
Additional Code 5:	Not reported
Shipment Date:	20090805
Creation Date:	9/9/2009 18:30:30
Receipt Date:	20090806
Manifest ID:	005279065JJK
Trans EPA ID:	CAL000253361
Trans Name:	ALL PHASE ENVIRONMENTAL
Trans 2 EPA ID:	Not reported
Trans 2 Name:	Not reported
TSDf EPA ID:	CAT080025711
Trans Name:	ADVANCED ENVIRONMENTAL INC
TSDf Alt EPA ID:	Not reported
TSDf Alt Name:	Not reported
Waste Code Description:	221 - Waste oil and mixed oil
RCRA Code:	Not reported
Meth Code:	H141 - Storage, Bulking, And/Or Transfer Off Site--No Treatment/Reovery (H010-H129) Or (H131-H135)
Quantity Tons:	0.9196
Waste Quantity:	242
Quantity Unit:	G
Additional Code 1:	Not reported
Additional Code 2:	Not reported
Additional Code 3:	Not reported
Additional Code 4:	Not reported
Additional Code 5:	Not reported
Shipment Date:	20090805
Creation Date:	9/23/2009 18:30:08
Receipt Date:	20090806
Manifest ID:	005279054JJK
Trans EPA ID:	CAL000253361
Trans Name:	ALL PHASE ENVIRONMENTAL
Trans 2 EPA ID:	Not reported
Trans 2 Name:	Not reported
TSDf EPA ID:	CAT080013352
Trans Name:	DEMENNO- KERDOON
TSDf Alt EPA ID:	Not reported
TSDf Alt Name:	Not reported
Waste Code Description:	134 - Aqueous solution with <10% total organic residues
RCRA Code:	Not reported
Meth Code:	H039 - Other Recovery Of Reclamation For Reuse Including Acid Regeneration, Organics Recovery Ect
Quantity Tons:	0.294
Waste Quantity:	70
Quantity Unit:	G
Additional Code 1:	Not reported
Additional Code 2:	Not reported
Additional Code 3:	Not reported

Map ID
Direction
Distance
Elevation

MAP FINDINGS

Site

Database(s)

EDR ID Number
EPA ID Number

PEP BOYS STORE#0630 (Continued)

S113009628

Additional Code 4: Not reported
Additional Code 5: Not reported

Additional Info:

Year: 1998
Gen EPA ID: CAD981663396

Shipment Date: 19981110
Creation Date: 1/13/1999 0:00:00
Receipt Date: 19981110
Manifest ID: 98513627
Trans EPA ID: CAD028277036
Trans Name: Not reported
Trans 2 EPA ID: Not reported
Trans 2 Name: Not reported
TSDf EPA ID: CAT080013352
Trans Name: Not reported
TSDf Alt EPA ID: Not reported
TSDf Alt Name: Not reported
Waste Code Description: 133 - Aqueous solution with 10% or more total organic residues
RCRA Code: Not reported
Meth Code: R01 - Recycler
Quantity Tons: 0.417
Waste Quantity: 100
Quantity Unit: G
Additional Code 1: Not reported
Additional Code 2: Not reported
Additional Code 3: Not reported
Additional Code 4: Not reported
Additional Code 5: Not reported

Shipment Date: 19981102
Creation Date: 1/13/1999 0:00:00
Receipt Date: 19981102
Manifest ID: 98513614
Trans EPA ID: CAD028277036
Trans Name: Not reported
Trans 2 EPA ID: Not reported
Trans 2 Name: Not reported
TSDf EPA ID: CAT080013352
Trans Name: Not reported
TSDf Alt EPA ID: Not reported
TSDf Alt Name: Not reported
Waste Code Description: 133 - Aqueous solution with 10% or more total organic residues
RCRA Code: Not reported
Meth Code: R01 - Recycler
Quantity Tons: 0.4587
Waste Quantity: 110
Quantity Unit: G
Additional Code 1: Not reported
Additional Code 2: Not reported
Additional Code 3: Not reported
Additional Code 4: Not reported
Additional Code 5: Not reported

Shipment Date: 19980925
Creation Date: 11/23/1998 0:00:00

Map ID
Direction
Distance
Elevation

MAP FINDINGS

Site

Database(s)

EDR ID Number
EPA ID Number

PEP BOYS STORE#0630 (Continued)

S113009628

Receipt Date: 19980927
Manifest ID: 98504487
Trans EPA ID: CAD028277036
Trans Name: Not reported
Trans 2 EPA ID: Not reported
Trans 2 Name: Not reported
TSDf EPA ID: CAT080013352
Trans Name: Not reported
TSDf Alt EPA ID: Not reported
TSDf Alt Name: Not reported
Waste Code Description: 133 - Aqueous solution with 10% or more total organic residues
RCRA Code: Not reported
Meth Code: R01 - Recycler
Quantity Tons: 0.417
Waste Quantity: 100
Quantity Unit: G
Additional Code 1: Not reported
Additional Code 2: Not reported
Additional Code 3: Not reported
Additional Code 4: Not reported
Additional Code 5: Not reported

Shipment Date: 19980803
Creation Date: 10/1/1998 0:00:00
Receipt Date: 19980803
Manifest ID: 98162791
Trans EPA ID: CAD028277036
Trans Name: Not reported
Trans 2 EPA ID: Not reported
Trans 2 Name: Not reported
TSDf EPA ID: CAT080013352
Trans Name: Not reported
TSDf Alt EPA ID: Not reported
TSDf Alt Name: Not reported
Waste Code Description: 133 - Aqueous solution with 10% or more total organic residues
RCRA Code: Not reported
Meth Code: R01 - Recycler
Quantity Tons: 0.2293
Waste Quantity: 55
Quantity Unit: G
Additional Code 1: Not reported
Additional Code 2: Not reported
Additional Code 3: Not reported
Additional Code 4: Not reported
Additional Code 5: Not reported

Shipment Date: 19980626
Creation Date: 9/3/1998 0:00:00
Receipt Date: 19980626
Manifest ID: 98003896
Trans EPA ID: CAD028277036
Trans Name: Not reported
Trans 2 EPA ID: Not reported
Trans 2 Name: Not reported
TSDf EPA ID: CAT080013352
Trans Name: Not reported
TSDf Alt EPA ID: Not reported

Map ID
Direction
Distance
Elevation

MAP FINDINGS

Site

Database(s)

EDR ID Number
EPA ID Number

PEP BOYS STORE#0630 (Continued)

S113009628

TSDF Alt Name: Not reported
Waste Code Description: 133 - Aqueous solution with 10% or more total organic residues
RCRA Code: Not reported
Meth Code: R01 - Recycler
Quantity Tons: 0.417
Waste Quantity: 100
Quantity Unit: G
Additional Code 1: Not reported
Additional Code 2: Not reported
Additional Code 3: Not reported
Additional Code 4: Not reported
Additional Code 5: Not reported

Shipment Date: 19980601
Creation Date: 8/3/1998 0:00:00
Receipt Date: 19980601
Manifest ID: 98159368
Trans EPA ID: CAD028277036
Trans Name: Not reported
Trans 2 EPA ID: Not reported
Trans 2 Name: Not reported
TSDF EPA ID: CAT080013352
Trans Name: Not reported
TSDF Alt EPA ID: Not reported
TSDF Alt Name: Not reported
Waste Code Description: 133 - Aqueous solution with 10% or more total organic residues
RCRA Code: Not reported
Meth Code: R01 - Recycler
Quantity Tons: 0.6255
Waste Quantity: 150
Quantity Unit: G
Additional Code 1: Not reported
Additional Code 2: Not reported
Additional Code 3: Not reported
Additional Code 4: Not reported
Additional Code 5: Not reported

Shipment Date: 19980402
Creation Date: 6/16/1998 0:00:00
Receipt Date: 19980408
Manifest ID: 97223440
Trans EPA ID: CAD028277036
Trans Name: Not reported
Trans 2 EPA ID: Not reported
Trans 2 Name: Not reported
TSDF EPA ID: CAT080013352
Trans Name: Not reported
TSDF Alt EPA ID: Not reported
TSDF Alt Name: Not reported
Waste Code Description: 133 - Aqueous solution with 10% or more total organic residues
RCRA Code: Not reported
Meth Code: R01 - Recycler
Quantity Tons: 0.6255
Waste Quantity: 150
Quantity Unit: G
Additional Code 1: Not reported
Additional Code 2: Not reported

Map ID
Direction
Distance
Elevation

MAP FINDINGS

Site

Database(s)

EDR ID Number
EPA ID Number

PEP BOYS STORE#0630 (Continued)

S113009628

Additional Code 3:	Not reported
Additional Code 4:	Not reported
Additional Code 5:	Not reported
Shipment Date:	19980226
Creation Date:	5/8/1998 0:00:00
Receipt Date:	19980226
Manifest ID:	97232994
Trans EPA ID:	CAD028277036
Trans Name:	Not reported
Trans 2 EPA ID:	Not reported
Trans 2 Name:	Not reported
TSDf EPA ID:	CAT080013352
Trans Name:	Not reported
TSDf Alt EPA ID:	Not reported
TSDf Alt Name:	Not reported
Waste Code Description:	133 - Aqueous solution with 10% or more total organic residues
RCRA Code:	Not reported
Meth Code:	R01 - Recycler
Quantity Tons:	0.417
Waste Quantity:	100
Quantity Unit:	G
Additional Code 1:	Not reported
Additional Code 2:	Not reported
Additional Code 3:	Not reported
Additional Code 4:	Not reported
Additional Code 5:	Not reported
Shipment Date:	19980220
Creation Date:	5/8/1998 0:00:00
Receipt Date:	19980220
Manifest ID:	97229921
Trans EPA ID:	CAD028277036
Trans Name:	Not reported
Trans 2 EPA ID:	Not reported
Trans 2 Name:	Not reported
TSDf EPA ID:	CAT080013352
Trans Name:	Not reported
TSDf Alt EPA ID:	Not reported
TSDf Alt Name:	Not reported
Waste Code Description:	133 - Aqueous solution with 10% or more total organic residues
RCRA Code:	Not reported
Meth Code:	R01 - Recycler
Quantity Tons:	0.3753
Waste Quantity:	90
Quantity Unit:	G
Additional Code 1:	Not reported
Additional Code 2:	Not reported
Additional Code 3:	Not reported
Additional Code 4:	Not reported
Additional Code 5:	Not reported
Shipment Date:	19980126
Creation Date:	4/16/1998 0:00:00
Receipt Date:	19980126
Manifest ID:	96836183
Trans EPA ID:	CAD028277036

Map ID
Direction
Distance
Elevation

MAP FINDINGS

Site

Database(s)

EDR ID Number
EPA ID Number

PEP BOYS STORE#0630 (Continued)

S113009628

Trans Name: Not reported
Trans 2 EPA ID: Not reported
Trans 2 Name: Not reported
TSDf EPA ID: CAT080013352
Trans Name: Not reported
TSDf Alt EPA ID: Not reported
TSDf Alt Name: Not reported
Waste Code Description: 135 - Unspecified aqueous solution
RCRA Code: Not reported
Meth Code: R01 - Recycler
Quantity Tons: 0.42
Waste Quantity: 100
Quantity Unit: G
Additional Code 1: Not reported
Additional Code 2: Not reported
Additional Code 3: Not reported
Additional Code 4: Not reported
Additional Code 5: Not reported

Additional Info:

Year: 1995
Gen EPA ID: CAD981663396

Shipment Date: 19951208
Creation Date: 7/26/1996 0:00:00
Receipt Date: 19951208
Manifest ID: 95393206
Trans EPA ID: CAD028277036
Trans Name: Not reported
Trans 2 EPA ID: Not reported
Trans 2 Name: Not reported
TSDf EPA ID: CAT080013352
Trans Name: Not reported
TSDf Alt EPA ID: Not reported
TSDf Alt Name: Not reported
Waste Code Description: 133 - Aqueous solution with 10% or more total organic residues
RCRA Code: Not reported
Meth Code: R01 - Recycler
Quantity Tons: 0.4587
Waste Quantity: 110
Quantity Unit: G
Additional Code 1: Not reported
Additional Code 2: Not reported
Additional Code 3: Not reported
Additional Code 4: Not reported
Additional Code 5: Not reported

Shipment Date: 19951127
Creation Date: 7/26/1996 0:00:00
Receipt Date: 19951128
Manifest ID: 95387791
Trans EPA ID: CAL000027724
Trans Name: Not reported
Trans 2 EPA ID: Not reported
Trans 2 Name: Not reported
TSDf EPA ID: CAD981696420
Trans Name: Not reported

Map ID
Direction
Distance
Elevation

MAP FINDINGS

Site

Database(s)

EDR ID Number
EPA ID Number

PEP BOYS STORE#0630 (Continued)

S113009628

TSDF Alt EPA ID: Not reported
TSDF Alt Name: Not reported
Waste Code Description: 134 - Aqueous solution with <10% total organic residues
RCRA Code: Not reported
Meth Code: H01 - Transfer Station
Quantity Tons: 0.231
Waste Quantity: 55
Quantity Unit: G
Additional Code 1: Not reported
Additional Code 2: Not reported
Additional Code 3: Not reported
Additional Code 4: Not reported
Additional Code 5: Not reported

Shipment Date: 19951013
Creation Date: 7/26/1996 0:00:00
Receipt Date: 19951017
Manifest ID: 95387606
Trans EPA ID: CAL000027724
Trans Name: Not reported
Trans 2 EPA ID: Not reported
Trans 2 Name: Not reported
TSDF EPA ID: CAD981696420
Trans Name: Not reported
TSDF Alt EPA ID: Not reported
TSDF Alt Name: Not reported
Waste Code Description: 134 - Aqueous solution with <10% total organic residues
RCRA Code: Not reported
Meth Code: H01 - Transfer Station
Quantity Tons: 0.231
Waste Quantity: 55
Quantity Unit: G
Additional Code 1: Not reported
Additional Code 2: Not reported
Additional Code 3: Not reported
Additional Code 4: Not reported
Additional Code 5: Not reported

Shipment Date: 19950817
Creation Date: 4/1/1996 0:00:00
Receipt Date: 19950818
Manifest ID: 95679425
Trans EPA ID: CAL000027724
Trans Name: Not reported
Trans 2 EPA ID: Not reported
Trans 2 Name: Not reported
TSDF EPA ID: CAD981696420
Trans Name: Not reported
TSDF Alt EPA ID: Not reported
TSDF Alt Name: Not reported
Waste Code Description: 134 - Aqueous solution with <10% total organic residues
RCRA Code: Not reported
Meth Code: H01 - Transfer Station
Quantity Tons: 0.315
Waste Quantity: 75
Quantity Unit: G
Additional Code 1: Not reported

Map ID
Direction
Distance
Elevation

MAP FINDINGS

Site

Database(s)

EDR ID Number
EPA ID Number

PEP BOYS STORE#0630 (Continued)

S113009628

Additional Code 2:	Not reported
Additional Code 3:	Not reported
Additional Code 4:	Not reported
Additional Code 5:	Not reported
Shipment Date:	19950719
Creation Date:	11/15/1995 0:00:00
Receipt Date:	19950720
Manifest ID:	95679108
Trans EPA ID:	CAL000027724
Trans Name:	Not reported
Trans 2 EPA ID:	Not reported
Trans 2 Name:	Not reported
TSDf EPA ID:	CAD981696420
Trans Name:	Not reported
TSDf Alt EPA ID:	Not reported
TSDf Alt Name:	Not reported
Waste Code Description:	134 - Aqueous solution with <10% total organic residues
RCRA Code:	Not reported
Meth Code:	H01 - Transfer Station
Quantity Tons:	0.231
Waste Quantity:	55
Quantity Unit:	G
Additional Code 1:	Not reported
Additional Code 2:	Not reported
Additional Code 3:	Not reported
Additional Code 4:	Not reported
Additional Code 5:	Not reported
Shipment Date:	19950703
Creation Date:	10/25/1995 0:00:00
Receipt Date:	19950705
Manifest ID:	95679158
Trans EPA ID:	CAL000027724
Trans Name:	Not reported
Trans 2 EPA ID:	Not reported
Trans 2 Name:	Not reported
TSDf EPA ID:	CAD981696420
Trans Name:	Not reported
TSDf Alt EPA ID:	Not reported
TSDf Alt Name:	Not reported
Waste Code Description:	134 - Aqueous solution with <10% total organic residues
RCRA Code:	Not reported
Meth Code:	H01 - Transfer Station
Quantity Tons:	0.294
Waste Quantity:	70
Quantity Unit:	G
Additional Code 1:	Not reported
Additional Code 2:	Not reported
Additional Code 3:	Not reported
Additional Code 4:	Not reported
Additional Code 5:	Not reported
Shipment Date:	19950615
Creation Date:	10/24/1995 0:00:00
Receipt Date:	19950616
Manifest ID:	95677288

Map ID
Direction
Distance
Elevation

MAP FINDINGS

Site

Database(s)

EDR ID Number
EPA ID Number

PEP BOYS STORE#0630 (Continued)

S113009628

Trans EPA ID:	CAL000027724
Trans Name:	Not reported
Trans 2 EPA ID:	Not reported
Trans 2 Name:	Not reported
TSDf EPA ID:	CAD981696420
Trans Name:	Not reported
TSDf Alt EPA ID:	Not reported
TSDf Alt Name:	Not reported
Waste Code Description:	134 - Aqueous solution with <10% total organic residues
RCRA Code:	Not reported
Meth Code:	H01 - Transfer Station
Quantity Tons:	0.231
Waste Quantity:	55
Quantity Unit:	G
Additional Code 1:	Not reported
Additional Code 2:	Not reported
Additional Code 3:	Not reported
Additional Code 4:	Not reported
Additional Code 5:	Not reported
Shipment Date:	19950522
Creation Date:	10/24/1995 0:00:00
Receipt Date:	19950523
Manifest ID:	95288069
Trans EPA ID:	CAL000027724
Trans Name:	Not reported
Trans 2 EPA ID:	Not reported
Trans 2 Name:	Not reported
TSDf EPA ID:	CAD981696420
Trans Name:	Not reported
TSDf Alt EPA ID:	Not reported
TSDf Alt Name:	Not reported
Waste Code Description:	134 - Aqueous solution with <10% total organic residues
RCRA Code:	Not reported
Meth Code:	H01 - Transfer Station
Quantity Tons:	0.231
Waste Quantity:	55
Quantity Unit:	G
Additional Code 1:	Not reported
Additional Code 2:	Not reported
Additional Code 3:	Not reported
Additional Code 4:	Not reported
Additional Code 5:	Not reported
Shipment Date:	19950502
Creation Date:	10/24/1995 0:00:00
Receipt Date:	19950503
Manifest ID:	95287632
Trans EPA ID:	CAL000027724
Trans Name:	Not reported
Trans 2 EPA ID:	Not reported
Trans 2 Name:	Not reported
TSDf EPA ID:	CAD981696420
Trans Name:	Not reported
TSDf Alt EPA ID:	Not reported
TSDf Alt Name:	Not reported
Waste Code Description:	134 - Aqueous solution with <10% total organic residues

Map ID
Direction
Distance
Elevation

MAP FINDINGS

Site

Database(s)

EDR ID Number
EPA ID Number

PEP BOYS STORE#0630 (Continued)

S113009628

RCRA Code: Not reported
Meth Code: H01 - Transfer Station
Quantity Tons: 0.462
Waste Quantity: 110
Quantity Unit: G
Additional Code 1: Not reported
Additional Code 2: Not reported
Additional Code 3: Not reported
Additional Code 4: Not reported
Additional Code 5: Not reported

Shipment Date: 19950410
Creation Date: 10/23/1995 0:00:00
Receipt Date: 19950412
Manifest ID: 95289300
Trans EPA ID: CAL000027724
Trans Name: Not reported
Trans 2 EPA ID: Not reported
Trans 2 Name: Not reported
TSDf EPA ID: CAD981696420
Trans Name: Not reported
TSDf Alt EPA ID: Not reported
TSDf Alt Name: Not reported
Waste Code Description: 134 - Aqueous solution with <10% total organic residues
RCRA Code: Not reported
Meth Code: H01 - Transfer Station
Quantity Tons: 0.462
Waste Quantity: 110
Quantity Unit: G
Additional Code 1: Not reported
Additional Code 2: Not reported
Additional Code 3: Not reported
Additional Code 4: Not reported
Additional Code 5: Not reported

Additional Info:

Year: 2004
Gen EPA ID: CAD981663396

Shipment Date: 20041228
Creation Date: 4/25/2006 8:45:19
Receipt Date: 20050104
Manifest ID: 24134056
Trans EPA ID: CAL000253361
Trans Name: ALL PHASE ENVIRONMENTAL
Trans 2 EPA ID: CAL000253361
Trans 2 Name: ALL PHASE ENVIRONMENTAL
TSDf EPA ID: CAD099452708
Trans Name: INDUSTRIAL SERVICE OIL
TSDf Alt EPA ID: CAD099452708
TSDf Alt Name: Not reported
Waste Code Description: 221 - Waste oil and mixed oil
RCRA Code: Not reported
Meth Code: - Not reported
Quantity Tons: 0.6498
Waste Quantity: 171
Quantity Unit: G

Map ID
Direction
Distance
Elevation

MAP FINDINGS

Site

Database(s)

EDR ID Number
EPA ID Number

PEP BOYS STORE#0630 (Continued)

S113009628

Additional Code 1: Not reported
Additional Code 2: Not reported
Additional Code 3: Not reported
Additional Code 4: Not reported
Additional Code 5: Not reported

Shipment Date: 20041130
Creation Date: 4/25/2006 8:42:34
Receipt Date: Not reported
Manifest ID: 23788886
Trans EPA ID: CAL000253361
Trans Name: ALL PHASE ENVIRONMENTAL
Trans 2 EPA ID: CAL000253361
Trans 2 Name: ALL PHASE ENVIRONMENTAL
TSDf EPA ID: AZR000003038
Trans Name: SOUTHWEST PETROLEUM TERMINALS LLC SWPT
TSDf Alt EPA ID: Not reported
TSDf Alt Name: Not reported
Waste Code Description: 221 - Waste oil and mixed oil
RCRA Code: Not reported
Meth Code: - Not reported
Quantity Tons: 0.684
Waste Quantity: 180
Quantity Unit: G
Additional Code 1: Not reported
Additional Code 2: Not reported
Additional Code 3: Not reported
Additional Code 4: Not reported
Additional Code 5: Not reported

Shipment Date: 20041115
Creation Date: 4/25/2006 8:42:52
Receipt Date: Not reported
Manifest ID: 23788899
Trans EPA ID: CAL000253361
Trans Name: ALL PHASE ENVIRONMENTAL
Trans 2 EPA ID: CAL000253361
Trans 2 Name: ALL PHASE ENVIRONMENTAL
TSDf EPA ID: AZR000003038
Trans Name: SOUTHWEST PETROLEUM TERMINALS LLC SWPT
TSDf Alt EPA ID: Not reported
TSDf Alt Name: Not reported
Waste Code Description: 221 - Waste oil and mixed oil
RCRA Code: Not reported
Meth Code: - Not reported
Quantity Tons: 0.798
Waste Quantity: 210
Quantity Unit: G
Additional Code 1: Not reported
Additional Code 2: Not reported
Additional Code 3: Not reported
Additional Code 4: Not reported
Additional Code 5: Not reported

Shipment Date: 20041019
Creation Date: 4/25/2006 8:42:11
Receipt Date: Not reported

Map ID
Direction
Distance
Elevation

MAP FINDINGS

Site

Database(s)

EDR ID Number
EPA ID Number

PEP BOYS STORE#0630 (Continued)

S113009628

Manifest ID: 23766779
Trans EPA ID: CAL000253361
Trans Name: ALL PHASE ENVIRONMENTAL
Trans 2 EPA ID: CAL000253361
Trans 2 Name: ALL PHASE ENVIRONMENTAL
TSDf EPA ID: AZR000003038
Trans Name: SOUTHWEST PETROLEUM TERMINALS LLC SWPT
TSDf Alt EPA ID: Not reported
TSDf Alt Name: Not reported
Waste Code Description: 221 - Waste oil and mixed oil
RCRA Code: Not reported
Meth Code: - Not reported
Quantity Tons: 0.608
Waste Quantity: 160
Quantity Unit: G
Additional Code 1: Not reported
Additional Code 2: Not reported
Additional Code 3: Not reported
Additional Code 4: Not reported
Additional Code 5: Not reported

Shipment Date: 20040921
Creation Date: 4/25/2006 8:41:33
Receipt Date: Not reported
Manifest ID: 23766514
Trans EPA ID: CAL000253361
Trans Name: ALL PHASE ENVIRONMENTAL
Trans 2 EPA ID: CAL000253361
Trans 2 Name: ALL PHASE ENVIRONMENTAL
TSDf EPA ID: AZR000003038
Trans Name: SOUTHWEST PETROLEUM TERMINALS LLC SWPT
TSDf Alt EPA ID: Not reported
TSDf Alt Name: Not reported
Waste Code Description: 221 - Waste oil and mixed oil
RCRA Code: Not reported
Meth Code: - Not reported
Quantity Tons: 0.8056
Waste Quantity: 212
Quantity Unit: G
Additional Code 1: Not reported
Additional Code 2: Not reported
Additional Code 3: Not reported
Additional Code 4: Not reported
Additional Code 5: Not reported

Shipment Date: 20040918
Creation Date: 4/25/2006 8:39:37
Receipt Date: 20040920
Manifest ID: 23314938
Trans EPA ID: CAD008244337
Trans Name: ALL-PHASE ENVIRONMENTAL
Trans 2 EPA ID: Not reported
Trans 2 Name: Not reported
TSDf EPA ID: CAD028409019
Trans Name: CROSBY & OVERTON INC
TSDf Alt EPA ID: CAD028409019
TSDf Alt Name: Not reported

Map ID
Direction
Distance
Elevation

MAP FINDINGS

Site

Database(s)

EDR ID Number
EPA ID Number

PEP BOYS STORE#0630 (Continued)

S113009628

Waste Code Description: 133 - Aqueous solution with 10% or more total organic residues
RCRA Code: D001
Meth Code: H01 - Transfer Station
Quantity Tons: 0.06255
Waste Quantity: 15
Quantity Unit: G
Additional Code 1: Not reported
Additional Code 2: Not reported
Additional Code 3: Not reported
Additional Code 4: Not reported
Additional Code 5: Not reported

Shipment Date: 20040901
Creation Date: 4/25/2006 8:40:33
Receipt Date: 20040902
Manifest ID: 23635874
Trans EPA ID: CAL000253361
Trans Name: ALL PHASE ENVIRONMENTAL
Trans 2 EPA ID: Not reported
Trans 2 Name: Not reported
TSDf EPA ID: NVR000037432
Trans Name: EV -CON
TSDf Alt EPA ID: NVR000037432
TSDf Alt Name: Not reported
Waste Code Description: 135 - Unspecified aqueous solution
RCRA Code: Not reported
Meth Code: - Not reported
Quantity Tons: 0.777
Waste Quantity: 185
Quantity Unit: G
Additional Code 1: Not reported
Additional Code 2: Not reported
Additional Code 3: Not reported
Additional Code 4: Not reported
Additional Code 5: Not reported

Shipment Date: 20040824
Creation Date: 4/25/2006 8:41:12
Receipt Date: Not reported
Manifest ID: 23635944
Trans EPA ID: CAL000253361
Trans Name: ALL PHASE ENVIRONMENTAL
Trans 2 EPA ID: CAL000253361
Trans 2 Name: ALL PHASE ENVIRONMENTAL
TSDf EPA ID: AZR000003038
Trans Name: SOUTHWEST PETROLEUM TERMINALS LLC SWPT
TSDf Alt EPA ID: Not reported
TSDf Alt Name: Not reported
Waste Code Description: 221 - Waste oil and mixed oil
RCRA Code: Not reported
Meth Code: - Not reported
Quantity Tons: 0.684
Waste Quantity: 180
Quantity Unit: G
Additional Code 1: Not reported
Additional Code 2: Not reported
Additional Code 3: Not reported

Map ID
Direction
Distance
Elevation

MAP FINDINGS

Site

Database(s)

EDR ID Number
EPA ID Number

PEP BOYS STORE#0630 (Continued)

S113009628

Additional Code 4:	Not reported
Additional Code 5:	Not reported
Shipment Date:	20040824
Creation Date:	4/25/2006 8:40:52
Receipt Date:	20040902
Manifest ID:	23635899
Trans EPA ID:	CAL000253361
Trans Name:	ALL PHASE ENVIRONMENTAL
Trans 2 EPA ID:	Not reported
Trans 2 Name:	Not reported
TSDf EPA ID:	NVR000037432
Trans Name:	EV -CON
TSDf Alt EPA ID:	NVR000037432
TSDf Alt Name:	Not reported
Waste Code Description:	135 - Unspecified aqueous solution
RCRA Code:	Not reported
Meth Code:	- Not reported
Quantity Tons:	0.504
Waste Quantity:	120
Quantity Unit:	G
Additional Code 1:	Not reported
Additional Code 2:	Not reported
Additional Code 3:	Not reported
Additional Code 4:	Not reported
Additional Code 5:	Not reported
Shipment Date:	20040727
Creation Date:	4/25/2006 8:40:14
Receipt Date:	Not reported
Manifest ID:	23635743
Trans EPA ID:	CAL000253361
Trans Name:	ALL PHASE ENVIRONMENTAL
Trans 2 EPA ID:	CAL000253361
Trans 2 Name:	ALL PHASE ENVIRONMENTAL
TSDf EPA ID:	AZR000003038
Trans Name:	SOUTHWEST PETROLEUM TERMINALS LLC SWPT
TSDf Alt EPA ID:	Not reported
TSDf Alt Name:	Not reported
Waste Code Description:	221 - Waste oil and mixed oil
RCRA Code:	Not reported
Meth Code:	- Not reported
Quantity Tons:	0.703
Waste Quantity:	185
Quantity Unit:	G
Additional Code 1:	Not reported
Additional Code 2:	Not reported
Additional Code 3:	Not reported
Additional Code 4:	Not reported
Additional Code 5:	Not reported
Additional Info:	
Year:	2008
Gen EPA ID:	CAD981663396
Shipment Date:	20081206
Creation Date:	2/2/2009 18:30:18

Map ID
Direction
Distance
Elevation

MAP FINDINGS

Site

Database(s)

EDR ID Number
EPA ID Number

PEP BOYS STORE#0630 (Continued)

S113009628

Receipt Date: 20081209
Manifest ID: 005526235JJK
Trans EPA ID: CAL000253361
Trans Name: ALL PHASE ENVIRONMENTAL
Trans 2 EPA ID: Not reported
Trans 2 Name: Not reported
TSDf EPA ID: CAT080025711
Trans Name: ADVANCED ENVIRONMENTAL INC
TSDf Alt EPA ID: Not reported
TSDf Alt Name: Not reported
Waste Code Description: 221 - Waste oil and mixed oil
RCRA Code: Not reported
Meth Code: H141 - Storage, Bulking, And/Or Transfer Off Site--No Treatment/Reovery (H010-H129) Or (H131-H135)

Quantity Tons: 0.8892
Waste Quantity: 234
Quantity Unit: G
Additional Code 1: Not reported
Additional Code 2: Not reported
Additional Code 3: Not reported
Additional Code 4: Not reported
Additional Code 5: Not reported

Shipment Date: 20081206
Creation Date: 2/4/2009 18:30:27
Receipt Date: 20081213
Manifest ID: 005526188JJK
Trans EPA ID: CAL000253361
Trans Name: ALL PHASE ENVIRONMENTAL
Trans 2 EPA ID: Not reported
Trans 2 Name: Not reported
TSDf EPA ID: CAT080025711
Trans Name: ADVANCED ENVIRONMENTAL INC
TSDf Alt EPA ID: Not reported
TSDf Alt Name: Not reported
Waste Code Description: 134 - Aqueous solution with <10% total organic residues
RCRA Code: Not reported
Meth Code: H141 - Storage, Bulking, And/Or Transfer Off Site--No Treatment/Reovery (H010-H129) Or (H131-H135)

Quantity Tons: 0.2646
Waste Quantity: 63
Quantity Unit: G
Additional Code 1: Not reported
Additional Code 2: Not reported
Additional Code 3: Not reported
Additional Code 4: Not reported
Additional Code 5: Not reported

Shipment Date: 20081101
Creation Date: 12/30/2008 18:30:27
Receipt Date: 20081104
Manifest ID: 005525714JJK
Trans EPA ID: CAL000253361
Trans Name: ALL PHASE ENVIRONMENTAL
Trans 2 EPA ID: Not reported
Trans 2 Name: Not reported
TSDf EPA ID: CAT080025711

Map ID
Direction
Distance
Elevation

MAP FINDINGS

Site

Database(s)

EDR ID Number
EPA ID Number

PEP BOYS STORE#0630 (Continued)

S113009628

Trans Name: ADVANCED ENVIRONMENTAL INC
TSDf Alt EPA ID: Not reported
TSDf Alt Name: Not reported
Waste Code Description: 134 - Aqueous solution with <10% total organic residues
RCRA Code: Not reported
Meth Code: H141 - Storage, Bulking, And/Or Transfer Off Site--No Treatment/Reovery (H010-H129) Or (H131-H135)
Quantity Tons: 0.3696
Waste Quantity: 88
Quantity Unit: G
Additional Code 1: Not reported
Additional Code 2: Not reported
Additional Code 3: Not reported
Additional Code 4: Not reported
Additional Code 5: Not reported

Shipment Date: 20081101
Creation Date: 12/30/2008 18:30:19
Receipt Date: 20081103
Manifest ID: 005525725JJK
Trans EPA ID: CAL000253361
Trans Name: ALL PHASE ENVIRONMENTAL
Trans 2 EPA ID: Not reported
Trans 2 Name: Not reported
TSDf EPA ID: CAT080025711
Trans Name: ADVANCED ENVIRONMENTAL INC
TSDf Alt EPA ID: Not reported
TSDf Alt Name: Not reported
Waste Code Description: 221 - Waste oil and mixed oil
RCRA Code: Not reported
Meth Code: H141 - Storage, Bulking, And/Or Transfer Off Site--No Treatment/Reovery (H010-H129) Or (H131-H135)

Quantity Tons: 0.988
Waste Quantity: 260
Quantity Unit: G
Additional Code 1: Not reported
Additional Code 2: Not reported
Additional Code 3: Not reported
Additional Code 4: Not reported
Additional Code 5: Not reported

Shipment Date: 20081002
Creation Date: 11/18/2008 18:30:24
Receipt Date: 20081007
Manifest ID: 004720742JJK
Trans EPA ID: CAL000253361
Trans Name: ALL PHASE ENVIRONMENTAL
Trans 2 EPA ID: Not reported
Trans 2 Name: Not reported
TSDf EPA ID: CAT080025711
Trans Name: ADVANCED ENVIRONMENTAL INC
TSDf Alt EPA ID: Not reported
TSDf Alt Name: Not reported
Waste Code Description: 221 - Waste oil and mixed oil
RCRA Code: Not reported
Meth Code: H141 - Storage, Bulking, And/Or Transfer Off Site--No Treatment/Reovery (H010-H129) Or (H131-H135)

Map ID
Direction
Distance
Elevation

MAP FINDINGS

Site

Database(s)

EDR ID Number
EPA ID Number

PEP BOYS STORE#0630 (Continued)

S113009628

Quantity Tons:	1.0146
Waste Quantity:	267
Quantity Unit:	G
Additional Code 1:	Not reported
Additional Code 2:	Not reported
Additional Code 3:	Not reported
Additional Code 4:	Not reported
Additional Code 5:	Not reported
Shipment Date:	20081002
Creation Date:	11/18/2008 18:30:24
Receipt Date:	20081006
Manifest ID:	004720777JJK
Trans EPA ID:	CAL000253361
Trans Name:	ALL PHASE ENVIRONMENTAL
Trans 2 EPA ID:	Not reported
Trans 2 Name:	Not reported
TSDf EPA ID:	CAT080025711
Trans Name:	ADVANCED ENVIRONMENTAL INC
TSDf Alt EPA ID:	Not reported
TSDf Alt Name:	Not reported
Waste Code Description:	134 - Aqueous solution with <10% total organic residues
RCRA Code:	Not reported
Meth Code:	H141 - Storage, Bulking, And/Or Transfer Off Site--No Treatment/Reovery (H010-H129) Or (H131-H135)
Quantity Tons:	0.483
Waste Quantity:	115
Quantity Unit:	G
Additional Code 1:	Not reported
Additional Code 2:	Not reported
Additional Code 3:	Not reported
Additional Code 4:	Not reported
Additional Code 5:	Not reported
Shipment Date:	20081001
Creation Date:	11/18/2008 18:30:24
Receipt Date:	20081002
Manifest ID:	004715786JJK
Trans EPA ID:	CAL000253361
Trans Name:	ALL PHASE ENVIRONMENTAL
Trans 2 EPA ID:	Not reported
Trans 2 Name:	Not reported
TSDf EPA ID:	CAT080025711
Trans Name:	ADVANCED ENVIRONMENTAL INC
TSDf Alt EPA ID:	Not reported
TSDf Alt Name:	Not reported
Waste Code Description:	221 - Waste oil and mixed oil
RCRA Code:	Not reported
Meth Code:	H141 - Storage, Bulking, And/Or Transfer Off Site--No Treatment/Reovery (H010-H129) Or (H131-H135)
Quantity Tons:	0.228
Waste Quantity:	60
Quantity Unit:	G
Additional Code 1:	Not reported
Additional Code 2:	Not reported
Additional Code 3:	Not reported
Additional Code 4:	Not reported

Map ID
Direction
Distance
Elevation

MAP FINDINGS

Site

Database(s)

EDR ID Number
EPA ID Number

PEP BOYS STORE#0630 (Continued)

S113009628

Additional Code 5:	Not reported
Shipment Date:	20080808
Creation Date:	10/10/2008 18:30:18
Receipt Date:	20080811
Manifest ID:	004508872JJK
Trans EPA ID:	CAL000253361
Trans Name:	ALL PHASE ENVIRONMENTAL
Trans 2 EPA ID:	Not reported
Trans 2 Name:	Not reported
TSDf EPA ID:	CAT080025711
Trans Name:	ADVANCED ENVIRONMENTAL INC
TSDf Alt EPA ID:	Not reported
TSDf Alt Name:	Not reported
Waste Code Description:	134 - Aqueous solution with <10% total organic residues
RCRA Code:	Not reported
Meth Code:	H141 - Storage, Bulking, And/Or Transfer Off Site--No Treatment/Reovery (H010-H129) Or (H131-H135)
Quantity Tons:	0.2394
Waste Quantity:	57
Quantity Unit:	G
Additional Code 1:	Not reported
Additional Code 2:	Not reported
Additional Code 3:	Not reported
Additional Code 4:	Not reported
Additional Code 5:	Not reported
Shipment Date:	20080808
Creation Date:	10/10/2008 18:30:18
Receipt Date:	20080811
Manifest ID:	004508885JJK
Trans EPA ID:	CAL000253361
Trans Name:	ALL PHASE ENVIRONMENTAL
Trans 2 EPA ID:	Not reported
Trans 2 Name:	Not reported
TSDf EPA ID:	CAT080025711
Trans Name:	ADVANCED ENVIRONMENTAL INC
TSDf Alt EPA ID:	Not reported
TSDf Alt Name:	Not reported
Waste Code Description:	221 - Waste oil and mixed oil
RCRA Code:	Not reported
Meth Code:	H141 - Storage, Bulking, And/Or Transfer Off Site--No Treatment/Reovery (H010-H129) Or (H131-H135)
Quantity Tons:	0.9994
Waste Quantity:	263
Quantity Unit:	G
Additional Code 1:	Not reported
Additional Code 2:	Not reported
Additional Code 3:	Not reported
Additional Code 4:	Not reported
Additional Code 5:	Not reported
Shipment Date:	20080711
Creation Date:	8/29/2008 18:30:24
Receipt Date:	20080713
Manifest ID:	004508469JJK
Trans EPA ID:	CAL000253361

Map ID
Direction
Distance
Elevation

MAP FINDINGS

Site

Database(s)

EDR ID Number
EPA ID Number

PEP BOYS STORE#0630 (Continued)

S113009628

Trans Name: ALL PHASE ENVIRONMENTAL
Trans 2 EPA ID: Not reported
Trans 2 Name: Not reported
TSDf EPA ID: CAT080025711
Trans Name: ADVANCED ENVIRONMENTAL INC
TSDf Alt EPA ID: Not reported
TSDf Alt Name: Not reported
Waste Code Description: 134 - Aqueous solution with <10% total organic residues
RCRA Code: Not reported
Meth Code: H141 - Storage, Bulking, And/Or Transfer Off Site--No Treatment/Reovery (H010-H129) Or (H131-H135)

Quantity Tons: 0.2394
Waste Quantity: 57
Quantity Unit: G
Additional Code 1: Not reported
Additional Code 2: Not reported
Additional Code 3: Not reported
Additional Code 4: Not reported
Additional Code 5: Not reported

Additional Info:
Year: 2010
Gen EPA ID: CAD981663396

Shipment Date: 20101203
Creation Date: 2/8/2011 18:30:24
Receipt Date: 20101213
Manifest ID: 007747877JJK
Trans EPA ID: CAL000253361
Trans Name: ALL PHASE ENVIRONMENTAL
Trans 2 EPA ID: Not reported
Trans 2 Name: Not reported
TSDf EPA ID: CAT080013352
Trans Name: DEMENNO- KERDOON
TSDf Alt EPA ID: Not reported
TSDf Alt Name: Not reported
Waste Code Description: 134 - Aqueous solution with <10% total organic residues
RCRA Code: Not reported
Meth Code: H039 - Other Recovery Of Reclamation For Reuse Including Acid Regeneration, Organics Recovery Ect

Quantity Tons: 0.399
Waste Quantity: 95
Quantity Unit: G
Additional Code 1: Not reported
Additional Code 2: Not reported
Additional Code 3: Not reported
Additional Code 4: Not reported
Additional Code 5: Not reported

Shipment Date: 20101203
Creation Date: 1/12/2011 18:30:38
Receipt Date: 20101207
Manifest ID: 007747921JJK
Trans EPA ID: CAL000253361
Trans Name: ALL PHASE ENVIRONMENTAL
Trans 2 EPA ID: Not reported
Trans 2 Name: Not reported

Map ID
Direction
Distance
Elevation

MAP FINDINGS

Site

Database(s)

EDR ID Number
EPA ID Number

PEP BOYS STORE#0630 (Continued)

S113009628

TSDF EPA ID:	CAT080025711
Trans Name:	ADVANCED ENVIRONMENTAL INC
TSDF Alt EPA ID:	Not reported
TSDF Alt Name:	Not reported
Waste Code Description:	221 - Waste oil and mixed oil
RCRA Code:	Not reported
Meth Code:	H141 - Storage, Bulking, And/Or Transfer Off Site--No Treatment/Reovery (H010-H129) Or (H131-H135)
Quantity Tons:	0.9424
Waste Quantity:	248
Quantity Unit:	G
Additional Code 1:	Not reported
Additional Code 2:	Not reported
Additional Code 3:	Not reported
Additional Code 4:	Not reported
Additional Code 5:	Not reported
Shipment Date:	20101105
Creation Date:	1/3/2011 18:31:17
Receipt Date:	20101111
Manifest ID:	007747469JJK
Trans EPA ID:	CAL000253361
Trans Name:	ALL PHASE ENVIRONMENTAL
Trans 2 EPA ID:	Not reported
Trans 2 Name:	Not reported
TSDF EPA ID:	CAT080025711
Trans Name:	ADVANCED ENVIRONMENTAL INC
TSDF Alt EPA ID:	Not reported
TSDF Alt Name:	Not reported
Waste Code Description:	221 - Waste oil and mixed oil
RCRA Code:	Not reported
Meth Code:	H141 - Storage, Bulking, And/Or Transfer Off Site--No Treatment/Reovery (H010-H129) Or (H131-H135)
Quantity Tons:	0.9386
Waste Quantity:	247
Quantity Unit:	G
Additional Code 1:	Not reported
Additional Code 2:	Not reported
Additional Code 3:	Not reported
Additional Code 4:	Not reported
Additional Code 5:	Not reported
Shipment Date:	20101105
Creation Date:	1/3/2011 18:31:25
Receipt Date:	20101110
Manifest ID:	007747415JJK
Trans EPA ID:	CAL000253361
Trans Name:	ALL PHASE ENVIRONMENTAL
Trans 2 EPA ID:	Not reported
Trans 2 Name:	Not reported
TSDF EPA ID:	CAT080013352
Trans Name:	DEMENNO- KERDOON
TSDF Alt EPA ID:	Not reported
TSDF Alt Name:	Not reported
Waste Code Description:	134 - Aqueous solution with <10% total organic residues
RCRA Code:	Not reported
Meth Code:	H039 - Other Recovery Of Reclamation For Reuse Including Acid

Map ID
Direction
Distance
Elevation

MAP FINDINGS

Site

Database(s)

EDR ID Number
EPA ID Number

PEP BOYS STORE#0630 (Continued)

S113009628

Regeneration, Organics Recovery Ect
Quantity Tons: 0.3822
Waste Quantity: 91
Quantity Unit: G
Additional Code 1: Not reported
Additional Code 2: Not reported
Additional Code 3: Not reported
Additional Code 4: Not reported
Additional Code 5: Not reported

Shipment Date: 20101104
Creation Date: 4/22/2011 18:30:20
Receipt Date: 20101119
Manifest ID: 005755839JJK
Trans EPA ID: MNS000110924
Trans Name: STERICYCLE SPECIALTY WASTE SOLUTIONS INC
Trans 2 EPA ID: OKD981588791
Trans 2 Name: TRIAD TRANSPORT INC
TSDf EPA ID: OHD083377010
Trans Name: ENVIRONMENTAL ENTERPRISES INC
TSDf Alt EPA ID: Not reported
TSDf Alt Name: Not reported
Waste Code Description: 141 - Off-specification, aged, or surplus inorganics
RCRA Code: D001
Meth Code: H050 - Energy Recovery At This Site--Use As Fuel(Includes On-Site Fuel Blending)
Quantity Tons: 0.013
Waste Quantity: 26
Quantity Unit: P
Additional Code 1: Not reported
Additional Code 2: Not reported
Additional Code 3: Not reported
Additional Code 4: Not reported
Additional Code 5: Not reported

Shipment Date: 20101104
Creation Date: 4/22/2011 18:30:20
Receipt Date: 20101119
Manifest ID: 005755839JJK
Trans EPA ID: MNS000110924
Trans Name: STERICYCLE SPECIALTY WASTE SOLUTIONS INC
Trans 2 EPA ID: OKD981588791
Trans 2 Name: TRIAD TRANSPORT INC
TSDf EPA ID: OHD083377010
Trans Name: ENVIRONMENTAL ENTERPRISES INC
TSDf Alt EPA ID: Not reported
TSDf Alt Name: Not reported
Waste Code Description: 214 - Unspecified solvent mixture
RCRA Code: D001
Meth Code: H061 - Fuel Blending Prior To Energy Recovery At Another Site
Quantity Tons: 0.002
Waste Quantity: 4
Quantity Unit: P
Additional Code 1: Not reported
Additional Code 2: Not reported
Additional Code 3: Not reported
Additional Code 4: Not reported

Map ID
Direction
Distance
Elevation

MAP FINDINGS

Site

Database(s)

EDR ID Number
EPA ID Number

PEP BOYS STORE#0630 (Continued)

S113009628

Additional Code 5:	Not reported
Shipment Date:	20101004
Creation Date:	12/30/2010 18:30:17
Receipt Date:	20101012
Manifest ID:	007746947JJK
Trans EPA ID:	CAL000253361
Trans Name:	ALL PHASE ENVIRONMENTAL
Trans 2 EPA ID:	Not reported
Trans 2 Name:	Not reported
TSDf EPA ID:	AZR000003681
Trans Name:	THERMO FLUIDS
TSDf Alt EPA ID:	Not reported
TSDf Alt Name:	Not reported
Waste Code Description:	221 - Waste oil and mixed oil
RCRA Code:	Not reported
Meth Code:	H061 - Fuel Blending Prior To Energy Recovery At Another Site
Quantity Tons:	0.9652
Waste Quantity:	254
Quantity Unit:	G
Additional Code 1:	Not reported
Additional Code 2:	Not reported
Additional Code 3:	Not reported
Additional Code 4:	Not reported
Additional Code 5:	Not reported
Shipment Date:	20101001
Creation Date:	12/30/2010 18:30:23
Receipt Date:	20101005
Manifest ID:	007746925JJK
Trans EPA ID:	CAL000253361
Trans Name:	ALL PHASE ENVIRONMENTAL
Trans 2 EPA ID:	Not reported
Trans 2 Name:	Not reported
TSDf EPA ID:	CAT080013352
Trans Name:	DEMENNO- KERDOON
TSDf Alt EPA ID:	Not reported
TSDf Alt Name:	Not reported
Waste Code Description:	134 - Aqueous solution with <10% total organic residues
RCRA Code:	Not reported
Meth Code:	H039 - Other Recovery Of Reclamation For Reuse Including Acid Regeneration, Organics Recovery Ect
Quantity Tons:	0.3738
Waste Quantity:	89
Quantity Unit:	G
Additional Code 1:	Not reported
Additional Code 2:	Not reported
Additional Code 3:	Not reported
Additional Code 4:	Not reported
Additional Code 5:	Not reported
Shipment Date:	20100903
Creation Date:	11/3/2010 18:30:08
Receipt Date:	20100913
Manifest ID:	007746593JJK
Trans EPA ID:	CAL000253361
Trans Name:	ALL PHASE ENVIRONMENTAL

Map ID
Direction
Distance
Elevation

MAP FINDINGS

Site

Database(s)

EDR ID Number
EPA ID Number

PEP BOYS STORE#0630 (Continued)

S113009628

Trans 2 EPA ID: Not reported
Trans 2 Name: Not reported
TSDf EPA ID: AZR000003681
Trans Name: THERMO FLUIDS INC
TSDf Alt EPA ID: Not reported
TSDf Alt Name: Not reported
Waste Code Description: 221 - Waste oil and mixed oil
RCRA Code: Not reported
Meth Code: H061 - Fuel Blending Prior To Energy Recovery At Another Site
Quantity Tons: 0.9348
Waste Quantity: 246
Quantity Unit: G
Additional Code 1: Not reported
Additional Code 2: Not reported
Additional Code 3: Not reported
Additional Code 4: Not reported
Additional Code 5: Not reported

Shipment Date: 20100903
Creation Date: 12/3/2010 18:30:57
Receipt Date: 20100908
Manifest ID: 007746554JJK
Trans EPA ID: CAL000253361
Trans Name: ALL PHASE ENVIRONMENTAL
Trans 2 EPA ID: Not reported
Trans 2 Name: Not reported
TSDf EPA ID: CAT080013352
Trans Name: DEMENNO- KERDOON
TSDf Alt EPA ID: Not reported
TSDf Alt Name: Not reported
Waste Code Description: 134 - Aqueous solution with <10% total organic residues
RCRA Code: Not reported
Meth Code: H039 - Other Recovery Of Reclamation For Reuse Including Acid Regeneration, Organics Recovery Ect
Quantity Tons: 0.399
Waste Quantity: 95
Quantity Unit: G
Additional Code 1: Not reported
Additional Code 2: Not reported
Additional Code 3: Not reported
Additional Code 4: Not reported
Additional Code 5: Not reported

Additional Info:

Year: 2017
Gen EPA ID: CAD981663396

Shipment Date: 20171228
Creation Date: 8/3/2018 18:30:33
Receipt Date: 20180102
Manifest ID: 017748048JJK
Trans EPA ID: CAD028277036
Trans Name: ASBURY ENVIRONMENTAL SERVICES
Trans 2 EPA ID: Not reported
Trans 2 Name: Not reported
TSDf EPA ID: CAT080013352
Trans Name: DEMENNO / KERDOON

Map ID
Direction
Distance
Elevation

MAP FINDINGS

Site

Database(s)

EDR ID Number
EPA ID Number

PEP BOYS STORE#0630 (Continued)

S113009628

TSDf Alt EPA ID:	Not reported
TSDf Alt Name:	Not reported
Waste Code Description:	223 - Unspecified oil-containing waste
RCRA Code:	Not reported
Meth Code:	H039 - Other Recovery Of Reclamation For Reuse Including Acid Regeneration, Organics Recovery Ect
Quantity Tons:	0.02085
Waste Quantity:	5
Quantity Unit:	G
Additional Code 1:	Not reported
Additional Code 2:	Not reported
Additional Code 3:	Not reported
Additional Code 4:	Not reported
Additional Code 5:	Not reported
Shipment Date:	20171228
Creation Date:	10/16/2018 18:30:53
Receipt Date:	20180103
Manifest ID:	017748045JJK
Trans EPA ID:	CAD028277036
Trans Name:	ASBURY ENVIRONMENTAL SERVICES
Trans 2 EPA ID:	CAR000175422
Trans 2 Name:	WORLDWIDE RECOVERY SYSTEM INC
TSDf EPA ID:	AZR000515924
Trans Name:	YUMA YES LLC
TSDf Alt EPA ID:	Not reported
TSDf Alt Name:	Not reported
Waste Code Description:	352 - Other organic solids
RCRA Code:	Not reported
Meth Code:	H141 - Storage, Bulking, And/Or Transfer Off Site--No Treatment/Reovery (H010-H129) Or (H131-H135)
Quantity Tons:	0.1
Waste Quantity:	200
Quantity Unit:	P
Additional Code 1:	Not reported
Additional Code 2:	Not reported
Additional Code 3:	Not reported
Additional Code 4:	Not reported
Additional Code 5:	Not reported
Shipment Date:	20171128
Creation Date:	6/13/2018 18:31:31
Receipt Date:	20171128
Manifest ID:	017731728JJK
Trans EPA ID:	CAD028277036
Trans Name:	ASBURY ENVIRONMENTAL SERVICES
Trans 2 EPA ID:	Not reported
Trans 2 Name:	Not reported
TSDf EPA ID:	CAT080013352
Trans Name:	DEMENNO / KERDOON
TSDf Alt EPA ID:	Not reported
TSDf Alt Name:	Not reported
Waste Code Description:	222 - Oil/water separation sludge
RCRA Code:	Not reported
Meth Code:	H039 - Other Recovery Of Reclamation For Reuse Including Acid Regeneration, Organics Recovery Ect
Quantity Tons:	0.0834

Map ID
Direction
Distance
Elevation

MAP FINDINGS

Site

Database(s)

EDR ID Number
EPA ID Number

PEP BOYS STORE#0630 (Continued)

S113009628

Waste Quantity: 20
Quantity Unit: G
Additional Code 1: Not reported
Additional Code 2: Not reported
Additional Code 3: Not reported
Additional Code 4: Not reported
Additional Code 5: Not reported

Shipment Date: 20171101
Creation Date: 5/30/2018 18:33:39
Receipt Date: 20171110
Manifest ID: 010706361FLE
Trans EPA ID: MNS000110924
Trans Name: STERICYCLE SPECIALTY WASTE SOLUTIONS INC
Trans 2 EPA ID: CAR000217000
Trans 2 Name: LA CHIQUITA TRUCKING
TSDf EPA ID: CAD008364432
Trans Name: RHO CHEM LLC
TSDf Alt EPA ID: Not reported
TSDf Alt Name: Not reported
Waste Code Description: 122 - Alkaline solution without metals (pH > 12.5
RCRA Code: D002
Meth Code: H141 - Storage, Bulking, And/Or Transfer Off Site--No Treatment/Reovery (H010-H129) Or (H131-H135)

Quantity Tons: 0.003
Waste Quantity: 6
Quantity Unit: P
Additional Code 1: Not reported
Additional Code 2: Not reported
Additional Code 3: Not reported
Additional Code 4: Not reported
Additional Code 5: Not reported

Shipment Date: 20171101
Creation Date: 5/30/2018 18:33:39
Receipt Date: 20171110
Manifest ID: 010706361FLE
Trans EPA ID: MNS000110924
Trans Name: STERICYCLE SPECIALTY WASTE SOLUTIONS INC
Trans 2 EPA ID: CAR000217000
Trans 2 Name: LA CHIQUITA TRUCKING
TSDf EPA ID: CAD008364432
Trans Name: RHO CHEM LLC
TSDf Alt EPA ID: Not reported
TSDf Alt Name: Not reported
Waste Code Description: 214 - Unspecified solvent mixture
RCRA Code: D001
Meth Code: H141 - Storage, Bulking, And/Or Transfer Off Site--No Treatment/Reovery (H010-H129) Or (H131-H135)

Quantity Tons: 0.002
Waste Quantity: 4
Quantity Unit: P
Additional Code 1: Not reported
Additional Code 2: Not reported
Additional Code 3: Not reported
Additional Code 4: Not reported
Additional Code 5: Not reported

Map ID
Direction
Distance
Elevation

MAP FINDINGS

Site

Database(s)

EDR ID Number
EPA ID Number

PEP BOYS STORE#0630 (Continued)

S113009628

Shipment Date: 20171101
Creation Date: 5/30/2018 18:33:39
Receipt Date: 20171110
Manifest ID: 010706361FLE
Trans EPA ID: MNS000110924
Trans Name: STERICYCLE SPECIALTY WASTE SOLUTIONS INC
Trans 2 EPA ID: CAR000217000
Trans 2 Name: LA CHIQUITA TRUCKING
TSDf EPA ID: CAD008364432
Trans Name: RHO CHEM LLC
TSDf Alt EPA ID: Not reported
TSDf Alt Name: Not reported
Waste Code Description: 331 - Off-specification, aged, or surplus organics
RCRA Code: Not reported
Meth Code: H141 - Storage, Bulking, And/Or Transfer Off Site--No Treatment/Reovery (H010-H129) Or (H131-H135)

Quantity Tons: 0.014
Waste Quantity: 28
Quantity Unit: P
Additional Code 1: Not reported
Additional Code 2: Not reported
Additional Code 3: Not reported
Additional Code 4: Not reported
Additional Code 5: Not reported

Shipment Date: 20170712
Creation Date: 7/24/2018 18:30:44
Receipt Date: 20170718
Manifest ID: 017445331JJK
Trans EPA ID: CAD028277036
Trans Name: ASBURY ENVIRONMENTAL SERVICES
Trans 2 EPA ID: CAR000175422
Trans 2 Name: WORLDWIDE RECOVERY SYSTEM INC
TSDf EPA ID: AZR000515924
Trans Name: YUMA YES LLC
TSDf Alt EPA ID: Not reported
TSDf Alt Name: Not reported
Waste Code Description: 352 - Other organic solids
RCRA Code: Not reported
Meth Code: H141 - Storage, Bulking, And/Or Transfer Off Site--No Treatment/Reovery (H010-H129) Or (H131-H135)

Quantity Tons: 0.1
Waste Quantity: 200
Quantity Unit: P
Additional Code 1: Not reported
Additional Code 2: Not reported
Additional Code 3: Not reported
Additional Code 4: Not reported
Additional Code 5: Not reported

Shipment Date: 20170619
Creation Date: 5/29/2018 18:30:17
Receipt Date: 20170619
Manifest ID: 017446647JJK
Trans EPA ID: CAD028277036
Trans Name: ASBURY ENVIRONMENTAL SERVICES
Trans 2 EPA ID: Not reported

Map ID
Direction
Distance
Elevation

MAP FINDINGS

Site

Database(s)

EDR ID Number
EPA ID Number

PEP BOYS STORE#0630 (Continued)

S113009628

Trans 2 Name:	Not reported
TSDf EPA ID:	CAT080013352
Trans Name:	DEMENNO / KERDOON
TSDf Alt EPA ID:	Not reported
TSDf Alt Name:	Not reported
Waste Code Description:	222 - Oil/water separation sludge
RCRA Code:	Not reported
Meth Code:	H039 - Other Recovery Of Reclamation For Reuse Including Acid Regeneration, Organics Recovery Ect
Quantity Tons:	0.7089
Waste Quantity:	170
Quantity Unit:	G
Additional Code 1:	Not reported
Additional Code 2:	Not reported
Additional Code 3:	Not reported
Additional Code 4:	Not reported
Additional Code 5:	Not reported
Shipment Date:	20170503
Creation Date:	6/26/2018 18:30:39
Receipt Date:	20170512
Manifest ID:	010205616FLE
Trans EPA ID:	MNS000110924
Trans Name:	STERICYCLE SPECIALTY WASTE SOLUTIONS INC
Trans 2 EPA ID:	CAD983649880
Trans 2 Name:	PSC ENVIRONMENTAL SERVICES OF POMONA LP
TSDf EPA ID:	CAD008364432
Trans Name:	RHO CHEM LLC
TSDf Alt EPA ID:	Not reported
TSDf Alt Name:	Not reported
Waste Code Description:	331 - Off-specification, aged, or surplus organics
RCRA Code:	Not reported
Meth Code:	H141 - Storage, Bulking, And/Or Transfer Off Site--No Treatment/Reovery (H010-H129) Or (H131-H135)
Quantity Tons:	0.0075
Waste Quantity:	15
Quantity Unit:	P
Additional Code 1:	Not reported
Additional Code 2:	Not reported
Additional Code 3:	Not reported
Additional Code 4:	Not reported
Additional Code 5:	Not reported
Shipment Date:	20170503
Creation Date:	6/26/2018 18:30:39
Receipt Date:	20170512
Manifest ID:	010205616FLE
Trans EPA ID:	MNS000110924
Trans Name:	STERICYCLE SPECIALTY WASTE SOLUTIONS INC
Trans 2 EPA ID:	CAD983649880
Trans 2 Name:	PSC ENVIRONMENTAL SERVICES OF POMONA LP
TSDf EPA ID:	CAD008364432
Trans Name:	RHO CHEM LLC
TSDf Alt EPA ID:	Not reported
TSDf Alt Name:	Not reported
Waste Code Description:	791 - Liquids with pH < 2 792 Liquids with pH < 2 with metals
RCRA Code:	D002

Map ID
Direction
Distance
Elevation

MAP FINDINGS

Site

Database(s)

EDR ID Number
EPA ID Number

PEP BOYS STORE#0630 (Continued)

S113009628

Meth Code: H141 - Storage, Bulking, And/Or Transfer Off Site--No Treatment/Reovery (H010-H129) Or (H131-H135)
Quantity Tons: 0.006
Waste Quantity: 12
Quantity Unit: P
Additional Code 1: Not reported
Additional Code 2: Not reported
Additional Code 3: Not reported
Additional Code 4: Not reported
Additional Code 5: Not reported

Additional Info:
Year: 1993
Gen EPA ID: CAD981663396

Shipment Date: 19931025
Creation Date: 9/14/1995 0:00:00
Receipt Date: 19931026
Manifest ID: 93040545
Trans EPA ID: CAT080029770
Trans Name: Not reported
Trans 2 EPA ID: Not reported
Trans 2 Name: Not reported
TSDf EPA ID: CAD981696420
Trans Name: Not reported
TSDf Alt EPA ID: Not reported
TSDf Alt Name: Not reported
Waste Code Description: 222 - Oil/water separation sludge
RCRA Code: Not reported
Meth Code: H01 - Transfer Station
Quantity Tons: 4.7037
Waste Quantity: 1128
Quantity Unit: G
Additional Code 1: Not reported
Additional Code 2: Not reported
Additional Code 3: Not reported
Additional Code 4: Not reported
Additional Code 5: Not reported

Shipment Date: 19930813
Creation Date: 9/11/1995 0:00:00
Receipt Date: 19930813
Manifest ID: 93039315
Trans EPA ID: CAT080029770
Trans Name: Not reported
Trans 2 EPA ID: Not reported
Trans 2 Name: Not reported
TSDf EPA ID: CAD981696420
Trans Name: Not reported
TSDf Alt EPA ID: Not reported
TSDf Alt Name: Not reported
Waste Code Description: 222 - Oil/water separation sludge
RCRA Code: Not reported
Meth Code: H01 - Transfer Station
Quantity Tons: 2.0016
Waste Quantity: 480
Quantity Unit: G

Map ID
Direction
Distance
Elevation

MAP FINDINGS

Site

Database(s)

EDR ID Number
EPA ID Number

PEP BOYS STORE#0630 (Continued)

S113009628

Additional Code 1:	Not reported
Additional Code 2:	Not reported
Additional Code 3:	Not reported
Additional Code 4:	Not reported
Additional Code 5:	Not reported
Shipment Date:	19930201
Creation Date:	9/6/1995 0:00:00
Receipt Date:	19930204
Manifest ID:	92317779
Trans EPA ID:	CAT080029770
Trans Name:	Not reported
Trans 2 EPA ID:	Not reported
Trans 2 Name:	Not reported
TSDf EPA ID:	CAD981696420
Trans Name:	Not reported
TSDf Alt EPA ID:	Not reported
TSDf Alt Name:	Not reported
Waste Code Description:	223 - Unspecified oil-containing waste
RCRA Code:	Not reported
Meth Code:	H01 - Transfer Station
Quantity Tons:	3.0232
Waste Quantity:	725
Quantity Unit:	G
Additional Code 1:	Not reported
Additional Code 2:	Not reported
Additional Code 3:	Not reported
Additional Code 4:	Not reported
Additional Code 5:	Not reported
Shipment Date:	19930104
Creation Date:	9/5/1995 0:00:00
Receipt Date:	19930104
Manifest ID:	92317263
Trans EPA ID:	CAL000027724
Trans Name:	Not reported
Trans 2 EPA ID:	Not reported
Trans 2 Name:	Not reported
TSDf EPA ID:	CAD981696420
Trans Name:	Not reported
TSDf Alt EPA ID:	Not reported
TSDf Alt Name:	Not reported
Waste Code Description:	135 - Unspecified aqueous solution
RCRA Code:	Not reported
Meth Code:	- Not reported
Quantity Tons:	0.378
Waste Quantity:	90
Quantity Unit:	G
Additional Code 1:	Not reported
Additional Code 2:	Not reported
Additional Code 3:	Not reported
Additional Code 4:	Not reported
Additional Code 5:	Not reported
Additional Info:	
Year:	2012
Gen EPA ID:	CAD981663396

Map ID
Direction
Distance
Elevation

MAP FINDINGS

Site

Database(s)

EDR ID Number
EPA ID Number

PEP BOYS STORE#0630 (Continued)

S113009628

Shipment Date:	20121019
Creation Date:	12/20/2012 22:15:08
Receipt Date:	20121019
Manifest ID:	010699946JJK
Trans EPA ID:	AZR000003681
Trans Name:	THERMO FLUIDS INC
Trans 2 EPA ID:	Not reported
Trans 2 Name:	Not reported
TSDf EPA ID:	CAD981696420
Trans Name:	EVERGREEN ENVIRONMENTAL SERVICES
TSDf Alt EPA ID:	Not reported
TSDf Alt Name:	Not reported
Waste Code Description:	134 - Aqueous solution with <10% total organic residues
RCRA Code:	Not reported
Meth Code:	H141 - Storage, Bulking, And/Or Transfer Off Site--No Treatment/Reovery (H010-H129) Or (H131-H135)
Quantity Tons:	0.1512
Waste Quantity:	36
Quantity Unit:	G
Additional Code 1:	Not reported
Additional Code 2:	Not reported
Additional Code 3:	Not reported
Additional Code 4:	Not reported
Additional Code 5:	Not reported
Shipment Date:	20121018
Creation Date:	12/20/2012 22:15:08
Receipt Date:	20121019
Manifest ID:	010699971JJK
Trans EPA ID:	AZR000003681
Trans Name:	THERMO FLUIDS INC
Trans 2 EPA ID:	Not reported
Trans 2 Name:	Not reported
TSDf EPA ID:	CAD981696420
Trans Name:	EVERGREEN ENVIRONMENTAL SERVICES
TSDf Alt EPA ID:	Not reported
TSDf Alt Name:	Not reported
Waste Code Description:	223 - Unspecified oil-containing waste
RCRA Code:	Not reported
Meth Code:	H141 - Storage, Bulking, And/Or Transfer Off Site--No Treatment/Reovery (H010-H129) Or (H131-H135)
Quantity Tons:	0.5004
Waste Quantity:	120
Quantity Unit:	G
Additional Code 1:	Not reported
Additional Code 2:	Not reported
Additional Code 3:	Not reported
Additional Code 4:	Not reported
Additional Code 5:	Not reported
Shipment Date:	20120817
Creation Date:	10/10/2012 22:15:20
Receipt Date:	20120817
Manifest ID:	010444651JJK
Trans EPA ID:	AZR000003681
Trans Name:	THERMO FLUIDS INC
Trans 2 EPA ID:	Not reported

Map ID
Direction
Distance
Elevation

MAP FINDINGS

Site

Database(s)

EDR ID Number
EPA ID Number

PEP BOYS STORE#0630 (Continued)

S113009628

Trans 2 Name:	Not reported
TSDF EPA ID:	CAD981696420
Trans Name:	EVERGREEN ENVIRONMENTAL SERVICES
TSDF Alt EPA ID:	Not reported
TSDF Alt Name:	Not reported
Waste Code Description:	223 - Unspecified oil-containing waste
RCRA Code:	Not reported
Meth Code:	H141 - Storage, Bulking, And/Or Transfer Off Site--No Treatment/Reovery (H010-H129) Or (H131-H135)
Quantity Tons:	0.81315
Waste Quantity:	195
Quantity Unit:	G
Additional Code 1:	Not reported
Additional Code 2:	Not reported
Additional Code 3:	Not reported
Additional Code 4:	Not reported
Additional Code 5:	Not reported
Shipment Date:	20120817
Creation Date:	10/10/2012 22:15:20
Receipt Date:	20120817
Manifest ID:	010444652JJK
Trans EPA ID:	AZR000003681
Trans Name:	THERMO FLUIDS INC
Trans 2 EPA ID:	Not reported
Trans 2 Name:	Not reported
TSDF EPA ID:	CAD981696420
Trans Name:	EVERGREEN ENVIRONMENTAL SERVICES
TSDF Alt EPA ID:	Not reported
TSDF Alt Name:	Not reported
Waste Code Description:	134 - Aqueous solution with <10% total organic residues
RCRA Code:	Not reported
Meth Code:	H141 - Storage, Bulking, And/Or Transfer Off Site--No Treatment/Reovery (H010-H129) Or (H131-H135)
Quantity Tons:	0.105
Waste Quantity:	25
Quantity Unit:	G
Additional Code 1:	Not reported
Additional Code 2:	Not reported
Additional Code 3:	Not reported
Additional Code 4:	Not reported
Additional Code 5:	Not reported
Shipment Date:	20120703
Creation Date:	10/3/2012 22:15:09
Receipt Date:	20120703
Manifest ID:	009736558JJK
Trans EPA ID:	AZR000003681
Trans Name:	THERMO FLUIDS
Trans 2 EPA ID:	Not reported
Trans 2 Name:	Not reported
TSDF EPA ID:	CAD981696420
Trans Name:	EVERGREEN ENVIRONMENTAL SERVICES
TSDF Alt EPA ID:	Not reported
TSDF Alt Name:	Not reported
Waste Code Description:	134 - Aqueous solution with <10% total organic residues
RCRA Code:	Not reported

Map ID
Direction
Distance
Elevation

MAP FINDINGS

Site

Database(s)

EDR ID Number
EPA ID Number

PEP BOYS STORE#0630 (Continued)

S113009628

Meth Code: H141 - Storage, Bulking, And/Or Transfer Off Site--No Treatment/Reovery (H010-H129) Or (H131-H135)
Quantity Tons: 0.294
Waste Quantity: 70
Quantity Unit: G
Additional Code 1: Not reported
Additional Code 2: Not reported
Additional Code 3: Not reported
Additional Code 4: Not reported
Additional Code 5: Not reported

Shipment Date: 20120514
Creation Date: 8/1/2012 22:15:09
Receipt Date: 20120515
Manifest ID: 009734531JJK
Trans EPA ID: CAL000253361
Trans Name: ALL PHASE ENVIRONMENTAL
Trans 2 EPA ID: Not reported
Trans 2 Name: Not reported
TSDf EPA ID: CAT080025711
Trans Name: ADVANCED ENVIRONMENTAL INC
TSDf Alt EPA ID: Not reported
TSDf Alt Name: Not reported
Waste Code Description: 221 - Waste oil and mixed oil
RCRA Code: Not reported
Meth Code: H141 - Storage, Bulking, And/Or Transfer Off Site--No Treatment/Reovery (H010-H129) Or (H131-H135)

Quantity Tons: 0.3382
Waste Quantity: 89
Quantity Unit: G
Additional Code 1: Not reported
Additional Code 2: Not reported
Additional Code 3: Not reported
Additional Code 4: Not reported
Additional Code 5: Not reported

Shipment Date: 20120514
Creation Date: 5/28/2013 22:15:14
Receipt Date: 20120522
Manifest ID: 009734520JJK
Trans EPA ID: CAL000253361
Trans Name: ALL PHASE ENVIRONMENTAL
Trans 2 EPA ID: Not reported
Trans 2 Name: Not reported
TSDf EPA ID: NVR000082925
Trans Name: ROADRUNNER GLYCOL INC
TSDf Alt EPA ID: Not reported
TSDf Alt Name: Not reported
Waste Code Description: 134 - Aqueous solution with <10% total organic residues
RCRA Code: Not reported
Meth Code: - Not reported
Quantity Tons: 0.3024
Waste Quantity: 72
Quantity Unit: G
Additional Code 1: Not reported
Additional Code 2: Not reported
Additional Code 3: Not reported

Map ID
Direction
Distance
Elevation

MAP FINDINGS

Site

Database(s)

EDR ID Number
EPA ID Number

PEP BOYS STORE#0630 (Continued)

S113009628

Additional Code 4:	Not reported
Additional Code 5:	Not reported
Shipment Date:	20120407
Creation Date:	5/30/2012 20:30:10
Receipt Date:	20120409
Manifest ID:	009734024JJK
Trans EPA ID:	CAL000253361
Trans Name:	ALL PHASE ENVIRONMENTAL
Trans 2 EPA ID:	Not reported
Trans 2 Name:	Not reported
TSDf EPA ID:	CAT080025711
Trans Name:	ADVANCED ENVIRONMENTAL INC
TSDf Alt EPA ID:	Not reported
TSDf Alt Name:	Not reported
Waste Code Description:	221 - Waste oil and mixed oil
RCRA Code:	Not reported
Meth Code:	H141 - Storage, Bulking, And/Or Transfer Off Site--No Treatment/Reovery (H010-H129) Or (H131-H135)
Quantity Tons:	0.437
Waste Quantity:	115
Quantity Unit:	G
Additional Code 1:	Not reported
Additional Code 2:	Not reported
Additional Code 3:	Not reported
Additional Code 4:	Not reported
Additional Code 5:	Not reported
Shipment Date:	20120407
Creation Date:	10/15/2012 22:15:38
Receipt Date:	20120411
Manifest ID:	009734014JJK
Trans EPA ID:	CAL000253361
Trans Name:	ALL PHASE ENVIRONMENTAL
Trans 2 EPA ID:	Not reported
Trans 2 Name:	Not reported
TSDf EPA ID:	NVR000082925
Trans Name:	ROADRUNNER GLYCOL INC
TSDf Alt EPA ID:	Not reported
TSDf Alt Name:	Not reported
Waste Code Description:	134 - Aqueous solution with <10% total organic residues
RCRA Code:	Not reported
Meth Code:	- Not reported
Quantity Tons:	0.3654
Waste Quantity:	87
Quantity Unit:	G
Additional Code 1:	Not reported
Additional Code 2:	Not reported
Additional Code 3:	Not reported
Additional Code 4:	Not reported
Additional Code 5:	Not reported
Shipment Date:	20120302
Creation Date:	8/22/2012 22:15:14
Receipt Date:	20120306
Manifest ID:	009736462JJK
Trans EPA ID:	CAL000253361

Map ID
Direction
Distance
Elevation

MAP FINDINGS

Site

Database(s)

EDR ID Number
EPA ID Number

PEP BOYS STORE#0630 (Continued)

S113009628

Trans Name: ALL PHASE ENVIRONMENTAL
Trans 2 EPA ID: Not reported
Trans 2 Name: Not reported
TSDf EPA ID: NVR000082925
Trans Name: ROADRUNNER GLYCOL INC
TSDf Alt EPA ID: Not reported
TSDf Alt Name: Not reported
Waste Code Description: 134 - Aqueous solution with <10% total organic residues
RCRA Code: Not reported
Meth Code: - Not reported
Quantity Tons: 0.1554
Waste Quantity: 37
Quantity Unit: G
Additional Code 1: Not reported
Additional Code 2: Not reported
Additional Code 3: Not reported
Additional Code 4: Not reported
Additional Code 5: Not reported

Additional Info:

Year: 1999
Gen EPA ID: CAD981663396

Shipment Date: 19991207
Creation Date: 2/15/2000 0:00:00
Receipt Date: 19991207
Manifest ID: 99774309
Trans EPA ID: CAD028277036
Trans Name: Not reported
Trans 2 EPA ID: Not reported
Trans 2 Name: Not reported
TSDf EPA ID: CAT080013352
Trans Name: Not reported
TSDf Alt EPA ID: Not reported
TSDf Alt Name: Not reported
Waste Code Description: 133 - Aqueous solution with 10% or more total organic residues
RCRA Code: Not reported
Meth Code: R01 - Recycler
Quantity Tons: 0.417
Waste Quantity: 100
Quantity Unit: G
Additional Code 1: Not reported
Additional Code 2: Not reported
Additional Code 3: Not reported
Additional Code 4: Not reported
Additional Code 5: Not reported

Shipment Date: 19990918
Creation Date: 11/22/1999 0:00:00
Receipt Date: 19990920
Manifest ID: 99130265
Trans EPA ID: CAD028277036
Trans Name: Not reported
Trans 2 EPA ID: Not reported
Trans 2 Name: Not reported
TSDf EPA ID: CAT080013352
Trans Name: Not reported

Map ID
Direction
Distance
Elevation

MAP FINDINGS

Site

Database(s)

EDR ID Number
EPA ID Number

PEP BOYS STORE#0630 (Continued)

S113009628

TSDF Alt EPA ID: CAT080013352
TSDF Alt Name: Not reported
Waste Code Description: 133 - Aqueous solution with 10% or more total organic residues
RCRA Code: Not reported
Meth Code: R01 - Recycler
Quantity Tons: 0.417
Waste Quantity: 100
Quantity Unit: G
Additional Code 1: Not reported
Additional Code 2: Not reported
Additional Code 3: Not reported
Additional Code 4: Not reported
Additional Code 5: Not reported

Shipment Date: 19990804
Creation Date: 9/24/1999 0:00:00
Receipt Date: 19990805
Manifest ID: 99163516
Trans EPA ID: CAR000031211
Trans Name: Not reported
Trans 2 EPA ID: Not reported
Trans 2 Name: Not reported
TSDF EPA ID: CAT080013352
Trans Name: Not reported
TSDF Alt EPA ID: CAT080013352
TSDF Alt Name: Not reported
Waste Code Description: 221 - Waste oil and mixed oil
RCRA Code: Not reported
Meth Code: R01 - Recycler
Quantity Tons: 0.2774
Waste Quantity: 73
Quantity Unit: G
Additional Code 1: Not reported
Additional Code 2: Not reported
Additional Code 3: Not reported
Additional Code 4: Not reported
Additional Code 5: Not reported

Shipment Date: 19990708
Creation Date: 8/24/1999 0:00:00
Receipt Date: 19990709
Manifest ID: 99126088
Trans EPA ID: CAD028277036
Trans Name: Not reported
Trans 2 EPA ID: Not reported
Trans 2 Name: Not reported
TSDF EPA ID: CAT080013352
Trans Name: Not reported
TSDF Alt EPA ID: Not reported
TSDF Alt Name: Not reported
Waste Code Description: 133 - Aqueous solution with 10% or more total organic residues
RCRA Code: Not reported
Meth Code: R01 - Recycler
Quantity Tons: 0.3127
Waste Quantity: 75
Quantity Unit: G
Additional Code 1: Not reported

Map ID
Direction
Distance
Elevation

MAP FINDINGS

Site

Database(s)

EDR ID Number
EPA ID Number

PEP BOYS STORE#0630 (Continued)

S113009628

Additional Code 2:	Not reported
Additional Code 3:	Not reported
Additional Code 4:	Not reported
Additional Code 5:	Not reported
Shipment Date:	19990702
Creation Date:	8/24/1999 0:00:00
Receipt Date:	19990702
Manifest ID:	98848356
Trans EPA ID:	CAD028277036
Trans Name:	Not reported
Trans 2 EPA ID:	Not reported
Trans 2 Name:	Not reported
TSDF EPA ID:	CAT080013352
Trans Name:	Not reported
TSDF Alt EPA ID:	Not reported
TSDF Alt Name:	Not reported
Waste Code Description:	135 - Unspecified aqueous solution
RCRA Code:	Not reported
Meth Code:	R01 - Recycler
Quantity Tons:	1.008
Waste Quantity:	240
Quantity Unit:	G
Additional Code 1:	Not reported
Additional Code 2:	Not reported
Additional Code 3:	Not reported
Additional Code 4:	Not reported
Additional Code 5:	Not reported
Shipment Date:	19990623
Creation Date:	8/19/1999 0:00:00
Receipt Date:	19990624
Manifest ID:	99009853
Trans EPA ID:	CAD028277036
Trans Name:	Not reported
Trans 2 EPA ID:	Not reported
Trans 2 Name:	Not reported
TSDF EPA ID:	CAT080013352
Trans Name:	Not reported
TSDF Alt EPA ID:	CAT080013352
TSDF Alt Name:	Not reported
Waste Code Description:	133 - Aqueous solution with 10% or more total organic residues
RCRA Code:	Not reported
Meth Code:	R01 - Recycler
Quantity Tons:	0.417
Waste Quantity:	100
Quantity Unit:	G
Additional Code 1:	Not reported
Additional Code 2:	Not reported
Additional Code 3:	Not reported
Additional Code 4:	Not reported
Additional Code 5:	Not reported
Shipment Date:	19990414
Creation Date:	5/27/1999 0:00:00
Receipt Date:	19990414
Manifest ID:	98844398

Map ID
Direction
Distance
Elevation

MAP FINDINGS

Site

Database(s)

EDR ID Number
EPA ID Number

PEP BOYS STORE#0630 (Continued)

S113009628

Trans EPA ID: CAD028277036
Trans Name: Not reported
Trans 2 EPA ID: Not reported
Trans 2 Name: Not reported
TSDf EPA ID: CAT080013352
Trans Name: Not reported
TSDf Alt EPA ID: CAT080013352
TSDf Alt Name: Not reported
Waste Code Description: 133 - Aqueous solution with 10% or more total organic residues
RCRA Code: Not reported
Meth Code: R01 - Recycler
Quantity Tons: 0.417
Waste Quantity: 100
Quantity Unit: G
Additional Code 1: Not reported
Additional Code 2: Not reported
Additional Code 3: Not reported
Additional Code 4: Not reported
Additional Code 5: Not reported

Shipment Date: 19990413
Creation Date: 5/27/1999 0:00:00
Receipt Date: 19990413
Manifest ID: 98846170
Trans EPA ID: CAD028277036
Trans Name: Not reported
Trans 2 EPA ID: Not reported
Trans 2 Name: Not reported
TSDf EPA ID: CAT080013352
Trans Name: Not reported
TSDf Alt EPA ID: Not reported
TSDf Alt Name: Not reported
Waste Code Description: 133 - Aqueous solution with 10% or more total organic residues
RCRA Code: Not reported
Meth Code: R01 - Recycler
Quantity Tons: 0.4587
Waste Quantity: 110
Quantity Unit: G
Additional Code 1: Not reported
Additional Code 2: Not reported
Additional Code 3: Not reported
Additional Code 4: Not reported
Additional Code 5: Not reported

Shipment Date: 19990323
Creation Date: 5/17/1999 0:00:00
Receipt Date: 19990323
Manifest ID: 98854495
Trans EPA ID: CAD028277036
Trans Name: Not reported
Trans 2 EPA ID: Not reported
Trans 2 Name: Not reported
TSDf EPA ID: CAT080013352
Trans Name: Not reported
TSDf Alt EPA ID: CAT080013352
TSDf Alt Name: Not reported
Waste Code Description: 133 - Aqueous solution with 10% or more total organic residues

Map ID
Direction
Distance
Elevation

MAP FINDINGS

Site

Database(s)

EDR ID Number
EPA ID Number

PEP BOYS STORE#0630 (Continued)

S113009628

RCRA Code: Not reported
Meth Code: R01 - Recycler
Quantity Tons: 0.2085
Waste Quantity: 50
Quantity Unit: G
Additional Code 1: Not reported
Additional Code 2: Not reported
Additional Code 3: Not reported
Additional Code 4: Not reported
Additional Code 5: Not reported

Shipment Date: 19990308
Creation Date: 5/17/1999 0:00:00
Receipt Date: 19990305
Manifest ID: 98513723
Trans EPA ID: CAD028277036
Trans Name: Not reported
Trans 2 EPA ID: Not reported
Trans 2 Name: Not reported
TSDf EPA ID: CAT080013352
Trans Name: Not reported
TSDf Alt EPA ID: Not reported
TSDf Alt Name: Not reported
Waste Code Description: 133 - Aqueous solution with 10% or more total organic residues
RCRA Code: Not reported
Meth Code: R01 - Recycler
Quantity Tons: 0.417
Waste Quantity: 100
Quantity Unit: G
Additional Code 1: Not reported
Additional Code 2: Not reported
Additional Code 3: Not reported
Additional Code 4: Not reported
Additional Code 5: Not reported

Additional Info:

Year: 2001
Gen EPA ID: CAD981663396

Shipment Date: 20011204
Creation Date: 4/25/2006 8:18:36
Receipt Date: 20011206
Manifest ID: 21157514
Trans EPA ID: CAD008244337
Trans Name: Not reported
Trans 2 EPA ID: Not reported
Trans 2 Name: Not reported
TSDf EPA ID: CAD099452708
Trans Name: Not reported
TSDf Alt EPA ID: Not reported
TSDf Alt Name: Not reported
Waste Code Description: 221 - Waste oil and mixed oil
RCRA Code: Not reported
Meth Code: R01 - Recycler
Quantity Tons: 1.007
Waste Quantity: 265
Quantity Unit: G

Map ID
Direction
Distance
Elevation

MAP FINDINGS

Site

Database(s)

EDR ID Number
EPA ID Number

PEP BOYS STORE#0630 (Continued)

S113009628

Additional Code 1:	Not reported
Additional Code 2:	Not reported
Additional Code 3:	Not reported
Additional Code 4:	Not reported
Additional Code 5:	Not reported
Shipment Date:	20010924
Creation Date:	4/25/2006 8:17:57
Receipt Date:	20010927
Manifest ID:	21153330
Trans EPA ID:	CAD008244337
Trans Name:	Not reported
Trans 2 EPA ID:	Not reported
Trans 2 Name:	Not reported
TSDf EPA ID:	NVR000001925
Trans Name:	Not reported
TSDf Alt EPA ID:	NVR000001925
TSDf Alt Name:	Not reported
Waste Code Description:	135 - Unspecified aqueous solution
RCRA Code:	Not reported
Meth Code:	R01 - Recycler
Quantity Tons:	0.735
Waste Quantity:	175
Quantity Unit:	G
Additional Code 1:	Not reported
Additional Code 2:	Not reported
Additional Code 3:	Not reported
Additional Code 4:	Not reported
Additional Code 5:	Not reported
Shipment Date:	20010911
Creation Date:	4/25/2006 8:18:17
Receipt Date:	20010913
Manifest ID:	21155560
Trans EPA ID:	CAD008244337
Trans Name:	Not reported
Trans 2 EPA ID:	Not reported
Trans 2 Name:	Not reported
TSDf EPA ID:	CAD099452708
Trans Name:	Not reported
TSDf Alt EPA ID:	CAD099452708
TSDf Alt Name:	Not reported
Waste Code Description:	221 - Waste oil and mixed oil
RCRA Code:	Not reported
Meth Code:	R01 - Recycler
Quantity Tons:	1.064
Waste Quantity:	280
Quantity Unit:	G
Additional Code 1:	Not reported
Additional Code 2:	Not reported
Additional Code 3:	Not reported
Additional Code 4:	Not reported
Additional Code 5:	Not reported
Shipment Date:	20010802
Creation Date:	4/25/2006 8:14:50
Receipt Date:	20010806

Map ID
Direction
Distance
Elevation

MAP FINDINGS

Site

Database(s)

EDR ID Number
EPA ID Number

PEP BOYS STORE#0630 (Continued)

S113009628

Manifest ID: 20853708
Trans EPA ID: CAD008244337
Trans Name: Not reported
Trans 2 EPA ID: Not reported
Trans 2 Name: Not reported
TSDf EPA ID: CAD099452708
Trans Name: Not reported
TSDf Alt EPA ID: CAD099452708
TSDf Alt Name: Not reported
Waste Code Description: 221 - Waste oil and mixed oil
RCRA Code: Not reported
Meth Code: R01 - Recycler
Quantity Tons: 0.703
Waste Quantity: 185
Quantity Unit: G
Additional Code 1: Not reported
Additional Code 2: Not reported
Additional Code 3: Not reported
Additional Code 4: Not reported
Additional Code 5: Not reported

Shipment Date: 20010717
Creation Date: 4/25/2006 8:15:11
Receipt Date: 20010718
Manifest ID: 20853848
Trans EPA ID: CAD008244337
Trans Name: Not reported
Trans 2 EPA ID: Not reported
Trans 2 Name: Not reported
TSDf EPA ID: CAD099452708
Trans Name: Not reported
TSDf Alt EPA ID: CAD099452708
TSDf Alt Name: Not reported
Waste Code Description: 221 - Waste oil and mixed oil
RCRA Code: Not reported
Meth Code: R01 - Recycler
Quantity Tons: 0.4256
Waste Quantity: 112
Quantity Unit: G
Additional Code 1: Not reported
Additional Code 2: Not reported
Additional Code 3: Not reported
Additional Code 4: Not reported
Additional Code 5: Not reported

Shipment Date: 20010703
Creation Date: 4/25/2006 8:14:07
Receipt Date: 20010706
Manifest ID: 20853566
Trans EPA ID: CAD008244337
Trans Name: Not reported
Trans 2 EPA ID: Not reported
Trans 2 Name: Not reported
TSDf EPA ID: CAD099452708
Trans Name: Not reported
TSDf Alt EPA ID: CAD099452708
TSDf Alt Name: Not reported

Map ID
Direction
Distance
Elevation

MAP FINDINGS

Site

Database(s)

EDR ID Number
EPA ID Number

PEP BOYS STORE#0630 (Continued)

S113009628

Waste Code Description:	221 - Waste oil and mixed oil
RCRA Code:	Not reported
Meth Code:	R01 - Recycler
Quantity Tons:	1.0526
Waste Quantity:	277
Quantity Unit:	G
Additional Code 1:	Not reported
Additional Code 2:	Not reported
Additional Code 3:	Not reported
Additional Code 4:	Not reported
Additional Code 5:	Not reported
Shipment Date:	20010614
Creation Date:	4/25/2006 8:14:30
Receipt Date:	20010618
Manifest ID:	20853632
Trans EPA ID:	CAD008244337
Trans Name:	Not reported
Trans 2 EPA ID:	Not reported
Trans 2 Name:	Not reported
TSDf EPA ID:	NVR000001925
Trans Name:	Not reported
TSDf Alt EPA ID:	NVR000001925
TSDf Alt Name:	Not reported
Waste Code Description:	135 - Unspecified aqueous solution
RCRA Code:	Not reported
Meth Code:	R01 - Recycler
Quantity Tons:	0.7812
Waste Quantity:	186
Quantity Unit:	G
Additional Code 1:	Not reported
Additional Code 2:	Not reported
Additional Code 3:	Not reported
Additional Code 4:	Not reported
Additional Code 5:	Not reported
Shipment Date:	20010424
Creation Date:	4/25/2006 8:13:48
Receipt Date:	20010425
Manifest ID:	20837578
Trans EPA ID:	CAD008244337
Trans Name:	Not reported
Trans 2 EPA ID:	Not reported
Trans 2 Name:	Not reported
TSDf EPA ID:	CAD099452708
Trans Name:	Not reported
TSDf Alt EPA ID:	CAD099452708
TSDf Alt Name:	Not reported
Waste Code Description:	221 - Waste oil and mixed oil
RCRA Code:	Not reported
Meth Code:	R01 - Recycler
Quantity Tons:	0.6156
Waste Quantity:	162
Quantity Unit:	G
Additional Code 1:	Not reported
Additional Code 2:	Not reported
Additional Code 3:	Not reported

Map ID
Direction
Distance
Elevation

MAP FINDINGS

Site

Database(s)

EDR ID Number
EPA ID Number

PEP BOYS STORE#0630 (Continued)

S113009628

Additional Code 4:	Not reported
Additional Code 5:	Not reported
Shipment Date:	20010314
Creation Date:	4/25/2006 8:13:29
Receipt Date:	20010315
Manifest ID:	20837366
Trans EPA ID:	CAD008244337
Trans Name:	Not reported
Trans 2 EPA ID:	Not reported
Trans 2 Name:	Not reported
TSDf EPA ID:	CAD099452708
Trans Name:	Not reported
TSDf Alt EPA ID:	CAD099452708
TSDf Alt Name:	Not reported
Waste Code Description:	221 - Waste oil and mixed oil
RCRA Code:	Not reported
Meth Code:	R01 - Recycler
Quantity Tons:	0.5206
Waste Quantity:	137
Quantity Unit:	G
Additional Code 1:	Not reported
Additional Code 2:	Not reported
Additional Code 3:	Not reported
Additional Code 4:	Not reported
Additional Code 5:	Not reported
Shipment Date:	20010218
Creation Date:	4/25/2006 8:13:09
Receipt Date:	20010226
Manifest ID:	20836925
Trans EPA ID:	CAD008244337
Trans Name:	Not reported
Trans 2 EPA ID:	Not reported
Trans 2 Name:	Not reported
TSDf EPA ID:	CAD099452708
Trans Name:	Not reported
TSDf Alt EPA ID:	CAD099452708
TSDf Alt Name:	Not reported
Waste Code Description:	135 - Unspecified aqueous solution
RCRA Code:	Not reported
Meth Code:	R01 - Recycler
Quantity Tons:	0.504
Waste Quantity:	120
Quantity Unit:	G
Additional Code 1:	Not reported
Additional Code 2:	Not reported
Additional Code 3:	Not reported
Additional Code 4:	Not reported
Additional Code 5:	Not reported
Additional Info:	
Year:	2002
Gen EPA ID:	CAD981663396
Shipment Date:	20021119
Creation Date:	4/25/2006 8:25:33

Map ID
Direction
Distance
Elevation

MAP FINDINGS

Site

Database(s)

EDR ID Number
EPA ID Number

PEP BOYS STORE#0630 (Continued)

S113009628

Receipt Date: 20021120
Manifest ID: 21986415
Trans EPA ID: CAL000253361
Trans Name: Not reported
Trans 2 EPA ID: Not reported
Trans 2 Name: Not reported
TSDf EPA ID: CAD099452708
Trans Name: Not reported
TSDf Alt EPA ID: Not reported
TSDf Alt Name: Not reported
Waste Code Description: 221 - Waste oil and mixed oil
RCRA Code: Not reported
Meth Code: R01 - Recycler
Quantity Tons: 0.7524
Waste Quantity: 198
Quantity Unit: G
Additional Code 1: Not reported
Additional Code 2: Not reported
Additional Code 3: Not reported
Additional Code 4: Not reported
Additional Code 5: Not reported

Shipment Date: 20021105
Creation Date: 2/21/2003 10:41:38
Receipt Date: 20021106
Manifest ID: 21986157
Trans EPA ID: CAL000253361
Trans Name: Not reported
Trans 2 EPA ID: Not reported
Trans 2 Name: Not reported
TSDf EPA ID: CAD099452708
Trans Name: Not reported
TSDf Alt EPA ID: Not reported
TSDf Alt Name: Not reported
Waste Code Description: 221 - Waste oil and mixed oil
RCRA Code: Not reported
Meth Code: R01 - Recycler
Quantity Tons: 1.026
Waste Quantity: 270
Quantity Unit: G
Additional Code 1: Not reported
Additional Code 2: Not reported
Additional Code 3: Not reported
Additional Code 4: Not reported
Additional Code 5: Not reported

Shipment Date: 20021022
Creation Date: 4/25/2006 8:25:11
Receipt Date: 20021023
Manifest ID: 21985960
Trans EPA ID: CAL000253361
Trans Name: Not reported
Trans 2 EPA ID: Not reported
Trans 2 Name: Not reported
TSDf EPA ID: CAD099452708
Trans Name: Not reported
TSDf Alt EPA ID: Not reported

Map ID
Direction
Distance
Elevation

MAP FINDINGS

Site

Database(s)

EDR ID Number
EPA ID Number

PEP BOYS STORE#0630 (Continued)

S113009628

TSDF Alt Name: Not reported
Waste Code Description: 221 - Waste oil and mixed oil
RCRA Code: Not reported
Meth Code: R01 - Recycler
Quantity Tons: 1.045
Waste Quantity: 275
Quantity Unit: G
Additional Code 1: Not reported
Additional Code 2: Not reported
Additional Code 3: Not reported
Additional Code 4: Not reported
Additional Code 5: Not reported

Shipment Date: 20020924
Creation Date: 4/25/2006 8:24:47
Receipt Date: 20020927
Manifest ID: 21985773
Trans EPA ID: CAL000253361
Trans Name: Not reported
Trans 2 EPA ID: Not reported
Trans 2 Name: Not reported
TSDF EPA ID: CAD099452708
Trans Name: Not reported
TSDF Alt EPA ID: Not reported
TSDF Alt Name: Not reported
Waste Code Description: 221 - Waste oil and mixed oil
RCRA Code: Not reported
Meth Code: R01 - Recycler
Quantity Tons: 0.684
Waste Quantity: 180
Quantity Unit: G
Additional Code 1: Not reported
Additional Code 2: Not reported
Additional Code 3: Not reported
Additional Code 4: Not reported
Additional Code 5: Not reported

Shipment Date: 20020910
Creation Date: 4/25/2006 8:24:27
Receipt Date: 20020911
Manifest ID: 21985399
Trans EPA ID: CAL000253361
Trans Name: Not reported
Trans 2 EPA ID: Not reported
Trans 2 Name: Not reported
TSDF EPA ID: CAD099452708
Trans Name: Not reported
TSDF Alt EPA ID: Not reported
TSDF Alt Name: Not reported
Waste Code Description: 221 - Waste oil and mixed oil
RCRA Code: Not reported
Meth Code: R01 - Recycler
Quantity Tons: 0.684
Waste Quantity: 180
Quantity Unit: G
Additional Code 1: Not reported
Additional Code 2: Not reported

Map ID
Direction
Distance
Elevation

MAP FINDINGS

Site

Database(s)

EDR ID Number
EPA ID Number

PEP BOYS STORE#0630 (Continued)

S113009628

Additional Code 3:	Not reported
Additional Code 4:	Not reported
Additional Code 5:	Not reported
Shipment Date:	20020716
Creation Date:	4/25/2006 8:24:06
Receipt Date:	20020717
Manifest ID:	21532845
Trans EPA ID:	CAL000253361
Trans Name:	Not reported
Trans 2 EPA ID:	Not reported
Trans 2 Name:	Not reported
TSDf EPA ID:	CAD099452708
Trans Name:	Not reported
TSDf Alt EPA ID:	Not reported
TSDf Alt Name:	Not reported
Waste Code Description:	221 - Waste oil and mixed oil
RCRA Code:	Not reported
Meth Code:	R01 - Recycler
Quantity Tons:	1.0564
Waste Quantity:	278
Quantity Unit:	G
Additional Code 1:	Not reported
Additional Code 2:	Not reported
Additional Code 3:	Not reported
Additional Code 4:	Not reported
Additional Code 5:	Not reported
Shipment Date:	20020628
Creation Date:	4/25/2006 8:23:48
Receipt Date:	20020701
Manifest ID:	21526698
Trans EPA ID:	CAL000253361
Trans Name:	Not reported
Trans 2 EPA ID:	Not reported
Trans 2 Name:	Not reported
TSDf EPA ID:	CAD099452708
Trans Name:	Not reported
TSDf Alt EPA ID:	Not reported
TSDf Alt Name:	Not reported
Waste Code Description:	221 - Waste oil and mixed oil
RCRA Code:	Not reported
Meth Code:	R01 - Recycler
Quantity Tons:	0.8512
Waste Quantity:	224
Quantity Unit:	G
Additional Code 1:	Not reported
Additional Code 2:	Not reported
Additional Code 3:	Not reported
Additional Code 4:	Not reported
Additional Code 5:	Not reported
Shipment Date:	20020618
Creation Date:	4/25/2006 8:23:27
Receipt Date:	20020621
Manifest ID:	21526608
Trans EPA ID:	CAD008244337

Map ID
Direction
Distance
Elevation

MAP FINDINGS

Site

Database(s)

EDR ID Number
EPA ID Number

PEP BOYS STORE#0630 (Continued)

S113009628

Trans Name: Not reported
Trans 2 EPA ID: Not reported
Trans 2 Name: Not reported
TSDf EPA ID: CAD099452708
Trans Name: Not reported
TSDf Alt EPA ID: Not reported
TSDf Alt Name: Not reported
Waste Code Description: 221 - Waste oil and mixed oil
RCRA Code: Not reported
Meth Code: R01 - Recycler
Quantity Tons: 0.684
Waste Quantity: 180
Quantity Unit: G
Additional Code 1: Not reported
Additional Code 2: Not reported
Additional Code 3: Not reported
Additional Code 4: Not reported
Additional Code 5: Not reported

Shipment Date: 20020520
Creation Date: 4/25/2006 8:23:07
Receipt Date: 20020521
Manifest ID: 21525176
Trans EPA ID: CAD008244337
Trans Name: Not reported
Trans 2 EPA ID: Not reported
Trans 2 Name: Not reported
TSDf EPA ID: CAD099452708
Trans Name: Not reported
TSDf Alt EPA ID: Not reported
TSDf Alt Name: Not reported
Waste Code Description: 221 - Waste oil and mixed oil
RCRA Code: Not reported
Meth Code: R01 - Recycler
Quantity Tons: 0.5586
Waste Quantity: 147
Quantity Unit: G
Additional Code 1: Not reported
Additional Code 2: Not reported
Additional Code 3: Not reported
Additional Code 4: Not reported
Additional Code 5: Not reported

Shipment Date: 20020507
Creation Date: 4/25/2006 8:22:47
Receipt Date: Not reported
Manifest ID: 21524988
Trans EPA ID: CAD008244337
Trans Name: Not reported
Trans 2 EPA ID: Not reported
Trans 2 Name: Not reported
TSDf EPA ID: CAD099452708
Trans Name: Not reported
TSDf Alt EPA ID: Not reported
TSDf Alt Name: Not reported
Waste Code Description: 221 - Waste oil and mixed oil
RCRA Code: Not reported

Map ID
Direction
Distance
Elevation

MAP FINDINGS

Site

Database(s)

EDR ID Number
EPA ID Number

PEP BOYS STORE#0630 (Continued)

S113009628

Meth Code: R01 - Recycler
Quantity Tons: 1.0336
Waste Quantity: 272
Quantity Unit: G
Additional Code 1: Not reported
Additional Code 2: Not reported
Additional Code 3: Not reported
Additional Code 4: Not reported
Additional Code 5: Not reported

Additional Info:

Year: 2005
Gen EPA ID: CAD981663396

Shipment Date: 20050919
Creation Date: 4/26/2006 11:41:43
Receipt Date: 20050922
Manifest ID: 24567360
Trans EPA ID: CAL000253361
Trans Name: ALL PHASE ENVIRONMENTAL
Trans 2 EPA ID: CAL000253361
Trans 2 Name: ALL PHASE ENVIRONMENTAL
TSDf EPA ID: CAD099452708
Trans Name: INDUSTRIAL SERVICE OIL
TSDf Alt EPA ID: CAD099452708
TSDf Alt Name: Not reported
Waste Code Description: 221 - Waste oil and mixed oil
RCRA Code: Not reported
Meth Code: R01 - Recycler
Quantity Tons: 0.684
Waste Quantity: 180
Quantity Unit: G
Additional Code 1: Not reported
Additional Code 2: Not reported
Additional Code 3: Not reported
Additional Code 4: Not reported
Additional Code 5: Not reported

Shipment Date: 20050910
Creation Date: 4/25/2006 8:50:50
Receipt Date: 20050913
Manifest ID: 24566595
Trans EPA ID: CAL000253361
Trans Name: ALL PHASE ENVIRONMENTAL
Trans 2 EPA ID: CAL000253361
Trans 2 Name: ALL PHASE ENVIRONMENTAL
TSDf EPA ID: CAD099452708
Trans Name: INDUSTRIAL SERVICE OIL
TSDf Alt EPA ID: CAD099452708
TSDf Alt Name: Not reported
Waste Code Description: 221 - Waste oil and mixed oil
RCRA Code: Not reported
Meth Code: R01 - Recycler
Quantity Tons: 0.7524
Waste Quantity: 198
Quantity Unit: G
Additional Code 1: Not reported

Map ID
Direction
Distance
Elevation

MAP FINDINGS

Site

Database(s)

EDR ID Number
EPA ID Number

PEP BOYS STORE#0630 (Continued)

S113009628

Additional Code 2:	Not reported
Additional Code 3:	Not reported
Additional Code 4:	Not reported
Additional Code 5:	Not reported
Shipment Date:	20050815
Creation Date:	4/25/2006 8:50:33
Receipt Date:	20050816
Manifest ID:	24566561
Trans EPA ID:	CAL000253361
Trans Name:	ALL PHASE ENVIRONMENTAL
Trans 2 EPA ID:	Not reported
Trans 2 Name:	NONE
TSDf EPA ID:	NVR000037432
Trans Name:	EV-CON
TSDf Alt EPA ID:	NVR000037432
TSDf Alt Name:	Not reported
Waste Code Description:	135 - Unspecified aqueous solution
RCRA Code:	Not reported
Meth Code:	R01 - Recycler
Quantity Tons:	0.546
Waste Quantity:	130
Quantity Unit:	G
Additional Code 1:	Not reported
Additional Code 2:	Not reported
Additional Code 3:	Not reported
Additional Code 4:	Not reported
Additional Code 5:	Not reported
Shipment Date:	20050809
Creation Date:	4/25/2006 8:50:16
Receipt Date:	20050811
Manifest ID:	24566515
Trans EPA ID:	CAL000253361
Trans Name:	ALL PHASE ENVIRONMENTAL
Trans 2 EPA ID:	CAL000253361
Trans 2 Name:	ALL PHASE ENVIRONMENTAL
TSDf EPA ID:	CAD099452708
Trans Name:	INDUSTRIAL SERVICE OIL
TSDf Alt EPA ID:	CAD099452708
TSDf Alt Name:	Not reported
Waste Code Description:	221 - Waste oil and mixed oil
RCRA Code:	Not reported
Meth Code:	R01 - Recycler
Quantity Tons:	0.6156
Waste Quantity:	162
Quantity Unit:	G
Additional Code 1:	Not reported
Additional Code 2:	Not reported
Additional Code 3:	Not reported
Additional Code 4:	Not reported
Additional Code 5:	Not reported
Shipment Date:	20050712
Creation Date:	4/25/2006 8:49:43
Receipt Date:	20050714
Manifest ID:	24560186

Map ID
Direction
Distance
Elevation

MAP FINDINGS

Site

Database(s)

EDR ID Number
EPA ID Number

PEP BOYS STORE#0630 (Continued)

S113009628

Trans EPA ID:	CAL000253361
Trans Name:	ALL PHASE ENVIRONMENTAL
Trans 2 EPA ID:	CAL000253361
Trans 2 Name:	ALL PHASE ENVIRONMENTAL
TSDf EPA ID:	CAD099452708
Trans Name:	INDUSTRIAL SERVICE OIL
TSDf Alt EPA ID:	CAD099452708
TSDf Alt Name:	Not reported
Waste Code Description:	221 - Waste oil and mixed oil
RCRA Code:	Not reported
Meth Code:	R01 - Recycler
Quantity Tons:	0.5776
Waste Quantity:	152
Quantity Unit:	G
Additional Code 1:	Not reported
Additional Code 2:	Not reported
Additional Code 3:	Not reported
Additional Code 4:	Not reported
Additional Code 5:	Not reported
Shipment Date:	20050712
Creation Date:	4/25/2006 8:50:00
Receipt Date:	Not reported
Manifest ID:	24560238
Trans EPA ID:	CAL000253361
Trans Name:	ALL PHASE ENVIRONMENTAL
Trans 2 EPA ID:	Not reported
Trans 2 Name:	NONE
TSDf EPA ID:	NVR000037432
Trans Name:	EV-CON
TSDf Alt EPA ID:	Not reported
TSDf Alt Name:	Not reported
Waste Code Description:	135 - Unspecified aqueous solution
RCRA Code:	Not reported
Meth Code:	- Not reported
Quantity Tons:	0.546
Waste Quantity:	130
Quantity Unit:	G
Additional Code 1:	Not reported
Additional Code 2:	Not reported
Additional Code 3:	Not reported
Additional Code 4:	Not reported
Additional Code 5:	Not reported
Shipment Date:	20050614
Creation Date:	4/25/2006 8:49:24
Receipt Date:	20050616
Manifest ID:	24559915
Trans EPA ID:	CAL000253361
Trans Name:	ALL PHASE ENVIRONMENTAL
Trans 2 EPA ID:	Not reported
Trans 2 Name:	NONE
TSDf EPA ID:	NVR000037432
Trans Name:	EV-CON
TSDf Alt EPA ID:	NVR000037432
TSDf Alt Name:	Not reported
Waste Code Description:	135 - Unspecified aqueous solution

Map ID
Direction
Distance
Elevation

MAP FINDINGS

Site

Database(s)

EDR ID Number
EPA ID Number

PEP BOYS STORE#0630 (Continued)

S113009628

RCRA Code:	Not reported
Meth Code:	- Not reported
Quantity Tons:	0.588
Waste Quantity:	140
Quantity Unit:	G
Additional Code 1:	Not reported
Additional Code 2:	Not reported
Additional Code 3:	Not reported
Additional Code 4:	Not reported
Additional Code 5:	Not reported
Shipment Date:	20050614
Creation Date:	4/25/2006 8:49:07
Receipt Date:	20050617
Manifest ID:	24559872
Trans EPA ID:	CAL000253361
Trans Name:	ALL PHASE ENVIRONMENTAL
Trans 2 EPA ID:	CAL000253361
Trans 2 Name:	ALL PHASE ENVIRONMENTAL
TSDf EPA ID:	CAD099452708
Trans Name:	INDUSTRIAL SERVICE OIL
TSDf Alt EPA ID:	CAD099452708
TSDf Alt Name:	Not reported
Waste Code Description:	221 - Waste oil and mixed oil
RCRA Code:	Not reported
Meth Code:	R01 - Recycler
Quantity Tons:	0.646
Waste Quantity:	170
Quantity Unit:	G
Additional Code 1:	Not reported
Additional Code 2:	Not reported
Additional Code 3:	Not reported
Additional Code 4:	Not reported
Additional Code 5:	Not reported
Shipment Date:	20050531
Creation Date:	4/25/2006 8:48:50
Receipt Date:	20050603
Manifest ID:	24559845
Trans EPA ID:	CAL000253361
Trans Name:	ALL PHASE ENVIRONMENTAL
Trans 2 EPA ID:	CAL000253361
Trans 2 Name:	ALL PHASE ENVIRONMENTAL
TSDf EPA ID:	CAD099452708
Trans Name:	INDUSTRIAL SERVICE OIL
TSDf Alt EPA ID:	CAD099452708
TSDf Alt Name:	Not reported
Waste Code Description:	221 - Waste oil and mixed oil
RCRA Code:	Not reported
Meth Code:	R01 - Recycler
Quantity Tons:	0.931
Waste Quantity:	245
Quantity Unit:	G
Additional Code 1:	Not reported
Additional Code 2:	Not reported
Additional Code 3:	Not reported
Additional Code 4:	Not reported

Map ID
Direction
Distance
Elevation

MAP FINDINGS

Site

Database(s)

EDR ID Number
EPA ID Number

PEP BOYS STORE#0630 (Continued)

S113009628

Additional Code 5:	Not reported
Shipment Date:	20050513
Creation Date:	4/25/2006 8:48:25
Receipt Date:	20050519
Manifest ID:	24139095
Trans EPA ID:	CAL000253361
Trans Name:	ALL PHASE ENVIRONMENTAL
Trans 2 EPA ID:	Not reported
Trans 2 Name:	NONE
TSDf EPA ID:	NVR000037432
Trans Name:	EV-CON
TSDf Alt EPA ID:	NVR000037432
TSDf Alt Name:	Not reported
Waste Code Description:	135 - Unspecified aqueous solution
RCRA Code:	Not reported
Meth Code:	- Not reported
Quantity Tons:	0.588
Waste Quantity:	140
Quantity Unit:	G
Additional Code 1:	Not reported
Additional Code 2:	Not reported
Additional Code 3:	Not reported
Additional Code 4:	Not reported
Additional Code 5:	Not reported
Additional Info:	
Year:	1997
Gen EPA ID:	CAD981663396
Shipment Date:	19971125
Creation Date:	7/23/1998 0:00:00
Receipt Date:	19971126
Manifest ID:	96864433
Trans EPA ID:	CAD028277036
Trans Name:	Not reported
Trans 2 EPA ID:	Not reported
Trans 2 Name:	Not reported
TSDf EPA ID:	CAT080013352
Trans Name:	Not reported
TSDf Alt EPA ID:	Not reported
TSDf Alt Name:	Not reported
Waste Code Description:	133 - Aqueous solution with 10% or more total organic residues
RCRA Code:	Not reported
Meth Code:	R01 - Recycler
Quantity Tons:	0.417
Waste Quantity:	100
Quantity Unit:	G
Additional Code 1:	Not reported
Additional Code 2:	Not reported
Additional Code 3:	Not reported
Additional Code 4:	Not reported
Additional Code 5:	Not reported
Shipment Date:	19971124
Creation Date:	7/23/1998 0:00:00
Receipt Date:	19971125

Map ID
Direction
Distance
Elevation

MAP FINDINGS

Site

Database(s)

EDR ID Number
EPA ID Number

PEP BOYS STORE#0630 (Continued)

S113009628

Manifest ID: 96864773
Trans EPA ID: CAD028277036
Trans Name: Not reported
Trans 2 EPA ID: Not reported
Trans 2 Name: Not reported
TSDf EPA ID: CAT080013352
Trans Name: Not reported
TSDf Alt EPA ID: Not reported
TSDf Alt Name: Not reported
Waste Code Description: 133 - Aqueous solution with 10% or more total organic residues
RCRA Code: Not reported
Meth Code: R01 - Recycler
Quantity Tons: 0.834
Waste Quantity: 200
Quantity Unit: G
Additional Code 1: Not reported
Additional Code 2: Not reported
Additional Code 3: Not reported
Additional Code 4: Not reported
Additional Code 5: Not reported

Shipment Date: 19970827
Creation Date: 7/23/1998 0:00:00
Receipt Date: 19970904
Manifest ID: 96764206
Trans EPA ID: CAT080016116
Trans Name: Not reported
Trans 2 EPA ID: Not reported
Trans 2 Name: Not reported
TSDf EPA ID: CAT080013352
Trans Name: Not reported
TSDf Alt EPA ID: CAT080013352
TSDf Alt Name: Not reported
Waste Code Description: 221 - Waste oil and mixed oil
RCRA Code: Not reported
Meth Code: R01 - Recycler
Quantity Tons: 0.95
Waste Quantity: 250
Quantity Unit: G
Additional Code 1: Not reported
Additional Code 2: Not reported
Additional Code 3: Not reported
Additional Code 4: Not reported
Additional Code 5: Not reported

Shipment Date: 19970820
Creation Date: 7/23/1998 0:00:00
Receipt Date: 19970820
Manifest ID: 96815616
Trans EPA ID: CAD028277036
Trans Name: Not reported
Trans 2 EPA ID: Not reported
Trans 2 Name: Not reported
TSDf EPA ID: CAT080013352
Trans Name: Not reported
TSDf Alt EPA ID: Not reported
TSDf Alt Name: Not reported

Map ID
Direction
Distance
Elevation

MAP FINDINGS

Site

Database(s)

EDR ID Number
EPA ID Number

PEP BOYS STORE#0630 (Continued)

S113009628

Waste Code Description: 133 - Aqueous solution with 10% or more total organic residues
RCRA Code: Not reported
Meth Code: R01 - Recycler
Quantity Tons: 0.417
Waste Quantity: 100
Quantity Unit: G
Additional Code 1: Not reported
Additional Code 2: Not reported
Additional Code 3: Not reported
Additional Code 4: Not reported
Additional Code 5: Not reported

Shipment Date: 19970728
Creation Date: 12/11/1997 0:00:00
Receipt Date: 19970728
Manifest ID: 96819043
Trans EPA ID: CAD028277036
Trans Name: Not reported
Trans 2 EPA ID: Not reported
Trans 2 Name: Not reported
TSDf EPA ID: CAT080013352
Trans Name: Not reported
TSDf Alt EPA ID: Not reported
TSDf Alt Name: Not reported

Waste Code Description: 133 - Aqueous solution with 10% or more total organic residues
RCRA Code: Not reported
Meth Code: R01 - Recycler
Quantity Tons: 0.6255
Waste Quantity: 150
Quantity Unit: G
Additional Code 1: Not reported
Additional Code 2: Not reported
Additional Code 3: Not reported
Additional Code 4: Not reported
Additional Code 5: Not reported

Shipment Date: 19970619
Creation Date: 12/4/1997 0:00:00
Receipt Date: 19970620
Manifest ID: 96817842
Trans EPA ID: CAD028277036
Trans Name: Not reported
Trans 2 EPA ID: Not reported
Trans 2 Name: Not reported
TSDf EPA ID: CAT080013352
Trans Name: Not reported
TSDf Alt EPA ID: Not reported
TSDf Alt Name: Not reported

Waste Code Description: 133 - Aqueous solution with 10% or more total organic residues
RCRA Code: Not reported
Meth Code: R01 - Recycler
Quantity Tons: 0.2085
Waste Quantity: 50
Quantity Unit: G
Additional Code 1: Not reported
Additional Code 2: Not reported
Additional Code 3: Not reported

Map ID
Direction
Distance
Elevation

MAP FINDINGS

Site

Database(s)

EDR ID Number
EPA ID Number

PEP BOYS STORE#0630 (Continued)

S113009628

Additional Code 4:	Not reported
Additional Code 5:	Not reported
Shipment Date:	19970520
Creation Date:	9/12/1997 0:00:00
Receipt Date:	19970521
Manifest ID:	96782875
Trans EPA ID:	CAD028277036
Trans Name:	Not reported
Trans 2 EPA ID:	Not reported
Trans 2 Name:	Not reported
TSDf EPA ID:	CAT080013352
Trans Name:	Not reported
TSDf Alt EPA ID:	Not reported
TSDf Alt Name:	Not reported
Waste Code Description:	133 - Aqueous solution with 10% or more total organic residues
RCRA Code:	Not reported
Meth Code:	R01 - Recycler
Quantity Tons:	0.2085
Waste Quantity:	50
Quantity Unit:	G
Additional Code 1:	Not reported
Additional Code 2:	Not reported
Additional Code 3:	Not reported
Additional Code 4:	Not reported
Additional Code 5:	Not reported
Shipment Date:	19970430
Creation Date:	7/17/1997 0:00:00
Receipt Date:	19970502
Manifest ID:	96828077
Trans EPA ID:	CAD028277036
Trans Name:	Not reported
Trans 2 EPA ID:	Not reported
Trans 2 Name:	Not reported
TSDf EPA ID:	CAT080013352
Trans Name:	Not reported
TSDf Alt EPA ID:	Not reported
TSDf Alt Name:	Not reported
Waste Code Description:	133 - Aqueous solution with 10% or more total organic residues
RCRA Code:	Not reported
Meth Code:	R01 - Recycler
Quantity Tons:	0.4587
Waste Quantity:	110
Quantity Unit:	G
Additional Code 1:	Not reported
Additional Code 2:	Not reported
Additional Code 3:	Not reported
Additional Code 4:	Not reported
Additional Code 5:	Not reported
Shipment Date:	19970415
Creation Date:	6/26/1997 0:00:00
Receipt Date:	19970416
Manifest ID:	96829421
Trans EPA ID:	CAD028277036
Trans Name:	Not reported

Map ID
Direction
Distance
Elevation

MAP FINDINGS

Site

Database(s)

EDR ID Number
EPA ID Number

PEP BOYS STORE#0630 (Continued)

S113009628

Trans 2 EPA ID: Not reported
Trans 2 Name: Not reported
TSDf EPA ID: CAT080013352
Trans Name: Not reported
TSDf Alt EPA ID: Not reported
TSDf Alt Name: Not reported
Waste Code Description: 133 - Aqueous solution with 10% or more total organic residues
RCRA Code: Not reported
Meth Code: R01 - Recycler
Quantity Tons: 0.4587
Waste Quantity: 110
Quantity Unit: G
Additional Code 1: Not reported
Additional Code 2: Not reported
Additional Code 3: Not reported
Additional Code 4: Not reported
Additional Code 5: Not reported

Shipment Date: 19970221
Creation Date: 6/26/1997 0:00:00
Receipt Date: 19970225
Manifest ID: 96822011
Trans EPA ID: CAD028277036
Trans Name: Not reported
Trans 2 EPA ID: Not reported
Trans 2 Name: Not reported
TSDf EPA ID: CAT080013352
Trans Name: Not reported
TSDf Alt EPA ID: Not reported
TSDf Alt Name: Not reported
Waste Code Description: 133 - Aqueous solution with 10% or more total organic residues
RCRA Code: Not reported
Meth Code: R01 - Recycler
Quantity Tons: 0.417
Waste Quantity: 100
Quantity Unit: G
Additional Code 1: Not reported
Additional Code 2: Not reported
Additional Code 3: Not reported
Additional Code 4: Not reported
Additional Code 5: Not reported

CERS:

Name: PEP BOYS #630
Address: 200 E SPRUCE AVE
City,State,Zip: INGLEWOOD, CA 90301
Site ID: 142385
CERS ID: 10274983
CERS Description: Chemical Storage Facilities

Violations:

Site ID: 142385
Site Name: PEP BOYS #630
Violation Date: 12-29-2015
Citation: 40 CFR 1 265.31 - U.S. Code of Federal Regulations, Title 40, Chapter 1, Section(s) 265.31
Violation Description: Failure to maintain and operate the facility to minimize the

Map ID
Direction
Distance
Elevation

MAP FINDINGS

Site

Database(s)

EDR ID Number
EPA ID Number

PEP BOYS STORE#0630 (Continued)

S113009628

Violation Notes: possibility of a fire, explosion, or any unplanned sudden or non-sudden release of hazardous waste or hazardous waste constituents to the air, soil, or surface water which could threaten human health or the environment..
Returned to compliance on 03/14/2016. OBSERVATION: Generator failed to maintain and operate the facility to minimize the possibility of a fire, explosion, or any unplanned sudden or non-sudden release of hazardous waste or hazardous waste constituents to the air, soil, or surface water which could threaten human health or the environment. [enter specific observations] CORRECTIVE ACTION: Owner/Operator shall immediatly maintin the facility to minimize the possibility of a fire, explosion, or any unplanned sudden or non-sudden release of hazardous waste or hazardous waste constituents to the air, soil, or surface water which could threaten human health or the environment. The Owner/Operator shall develop procedures to operate the facility in such a manner to minimize the possibility of a fire, explosion, or any unplanned sudden or non-sudden release of hazardous waste or hazardous waste constituents to the air, soil, or surface water which could threaten human health or the environment. Owner/Operator shall [Truncated]

Violation Division: Los Angeles County Fire Department
Violation Program: HW
Violation Source: CERS

Site ID: 142385
Site Name: PEP BOYS #630
Violation Date: 08-19-2019
Citation: 40 CFR 1 265.35 - U.S. Code of Federal Regulations, Title 40, Chapter 1, Section(s) 265.35

Violation Description: Failure to maintain aisle space to allow the unobstructed movement of personnel, fire protection equipment, spill control equipment, and decontamination equipment to any area of facility operation in an emergency, unless aisle space is not needed for any of these purposes.

Violation Notes: Returned to compliance on 10/01/2019. OBSERVATION: The hazardous waste storage area located at the south side of the repair bays did not have adequate aisle space allowing for unobstructed movement. Various materials and satellite containers observed disorganized throughout the waste storage area. CORRECTIVE ACTION: Submit photos to the CUPA demonstrating that adequate aisle space has been provided.

Violation Division: Los Angeles County Fire Department
Violation Program: HW
Violation Source: CERS

Site ID: 142385
Site Name: PEP BOYS #630
Violation Date: 08-19-2019
Citation: 40 CFR 1 262.34(d)(5)(i) - U.S. Code of Federal Regulations, Title 40, Chapter 1, Section(s) 262.34(d)(5)(i)

Violation Description: Failure to have at least one employee either on the premises or on call (i.e., available to respond to an emergency by reaching the facility within a short period of time) with the responsibility for coordinating all emergency response measures.

Violation Notes: Returned to compliance on 10/01/2019. OBSERVATION: An emergency coordinator was not on the premises or available on call. There was no manager or designated emergency contact for the sole employee staffed at the time of inspection. CORRECTIVE ACTION: Submit documentation to this office demonstrating that at least one employee is either on the

Map ID
Direction
Distance
Elevation

MAP FINDINGS

Site

Database(s)

EDR ID Number
EPA ID Number

PEP BOYS STORE#0630 (Continued)

S113009628

premises or on call with the responsibility for coordinating all emergency response measures.
Violation Division: Los Angeles County Fire Department
Violation Program: HW
Violation Source: CERS

Site ID: 142385
Site Name: PEP BOYS #630
Violation Date: 12-29-2015
Citation: HSC 6.95 25508.2 - California Health and Safety Code, Chapter 6.95, Section(s) 25508.2
Violation Description: Failure to annually review and electronically certify that the business plan is complete, accurate, and up-to-date.
Violation Notes: Returned to compliance on 03/14/2016. OBSERVATION: The facility has not annually reviewed and certified that the business plan is complete, accurate, and up-to-date. The last submittal accepted in CERS is dated November 2014. CORRECTIVE ACTION: Review, revise, and certify the business plan electronically in the California Environmental Reporting System (CERS).

Violation Division: Los Angeles County Fire Department
Violation Program: HMRRP
Violation Source: CERS

Evaluation:
Eval General Type: Other/Unknown
Eval Date: 03-14-2016
Violations Found: No
Eval Type: Other, not routine, done by local agency
Eval Notes: CERS Review conducted following site visit for re-inspection. Follow up review conducted in CERS system - annual recertification submitted on 12/30/2015. HMBP was reviewed, verified and accepted. This submittal was accepted for the 2016 calendar year - next submittal due date set to 1/1/2017. Violation closed.
Eval Division: Los Angeles County Fire Department
Eval Program: HMRRP
Eval Source: CERS

Eval General Type: Other/Unknown
Eval Date: 03-14-2016
Violations Found: No
Eval Type: Other, not routine, done by local agency
Eval Notes: Follow up inspection conducted at automotive service facility.
Eval Division: Los Angeles County Fire Department
Eval Program: HW
Eval Source: CERS

Eval General Type: Compliance Evaluation Inspection
Eval Date: 08-19-2019
Violations Found: No
Eval Type: Routine done by local agency
Eval Notes: Amber Robinson, Employee Recommended Action: For your 2019 HMBP Recertification, please update your Local Unified Program Agency (UPA/CUPA) phone number to 323-890-4317
Eval Division: Los Angeles County Fire Department
Eval Program: HMRRP
Eval Source: CERS

Map ID
Direction
Distance
Elevation

MAP FINDINGS

Site

Database(s)

EDR ID Number
EPA ID Number

PEP BOYS STORE#0630 (Continued)

S113009628

Eval General Type: Compliance Evaluation Inspection
Eval Date: 08-19-2019
Violations Found: Yes
Eval Type: Routine done by local agency
Eval Notes: Amber Robinson, Employee
Eval Division: Los Angeles County Fire Department
Eval Program: HW
Eval Source: CERS

Eval General Type: Compliance Evaluation Inspection
Eval Date: 12-29-2015
Violations Found: Yes
Eval Type: Routine done by local agency
Eval Notes: Humberto Sanchez, Store Manager
Eval Division: Los Angeles County Fire Department
Eval Program: HMRRP
Eval Source: CERS

Eval General Type: Compliance Evaluation Inspection
Eval Date: 12-29-2015
Violations Found: Yes
Eval Type: Routine done by local agency
Eval Notes: Humberto Sanchez, Store Manager
Eval Division: Los Angeles County Fire Department
Eval Program: HW
Eval Source: CERS

Coordinates:
Site ID: 142385
Facility Name: PEP BOYS #630
Env Int Type Code: HWG
Program ID: 10274983
Coord Name: Not reported
Ref Point Type Desc: Center of a facility or station.
Latitude: 33.957030
Longitude: -118.351370

Affiliation:
Affiliation Type Desc: CUPA District
Entity Name: Los Angeles County Fire
Entity Title: Not reported
Affiliation Address: 5825 Rickenbacker Road
Affiliation City: Commerce
Affiliation State: CA
Affiliation Country: Not reported
Affiliation Zip: 90040-3027
Affiliation Phone: (323) 890-4000

Affiliation Type Desc: Legal Owner
Entity Name: Pep Boys - Manny, Moe & Jack
Entity Title: Not reported
Affiliation Address: 3111 W Allegheny Avenue, Attn: Environmental Department
Affiliation City: Philadelphia
Affiliation State: PA
Affiliation Country: United States
Affiliation Zip: 19132-1116

Map ID
Direction
Distance
Elevation

MAP FINDINGS

Site

Database(s)

EDR ID Number
EPA ID Number

PEP BOYS STORE#0630 (Continued)

S113009628

Affiliation Phone: (215) 430-9095

Affiliation Type Desc: Operator
Entity Name: Pep Boys - Manny, Moe & Jack
Entity Title: Not reported
Affiliation Address: Not reported
Affiliation City: Not reported
Affiliation State: Not reported
Affiliation Country: Not reported
Affiliation Zip: Not reported
Affiliation Phone: (215) 430-9226

Affiliation Type Desc: Parent Corporation
Entity Name: Pep Boys- Manny, Moe & Jack
Entity Title: Not reported
Affiliation Address: Not reported
Affiliation City: Not reported
Affiliation State: Not reported
Affiliation Country: Not reported
Affiliation Zip: Not reported
Affiliation Phone: Not reported

Affiliation Type Desc: Document Preparer
Entity Name: David Abraham
Entity Title: Not reported
Affiliation Address: Not reported
Affiliation City: Not reported
Affiliation State: Not reported
Affiliation Country: Not reported
Affiliation Zip: Not reported
Affiliation Phone: Not reported

Affiliation Type Desc: Identification Signer
Entity Name: David Abraham
Entity Title: California EHS Manager
Affiliation Address: Not reported
Affiliation City: Not reported
Affiliation State: Not reported
Affiliation Country: Not reported
Affiliation Zip: Not reported
Affiliation Phone: Not reported

Affiliation Type Desc: Environmental Contact
Entity Name: David Abraham
Entity Title: Not reported
Affiliation Address: 3111 W. Allegheny Avenue, Attn: Environmental Department
Affiliation City: Philadelphia
Affiliation State: PA
Affiliation Country: Not reported
Affiliation Zip: 19132
Affiliation Phone: Not reported

Affiliation Type Desc: Facility Mailing Address
Entity Name: Mailing Address
Entity Title: Not reported
Affiliation Address: 3111 W Allegheny Avenue, Attn: Environmental Department
Affiliation City: Philadelphia

Map ID
Direction
Distance
Elevation

MAP FINDINGS

Site

Database(s)

EDR ID Number
EPA ID Number

PEP BOYS STORE#0630 (Continued)

S113009628

Affiliation State: PA
Affiliation Country: Not reported
Affiliation Zip: 19132-1116
Affiliation Phone: Not reported

HWTS:

Name: PEP BOYS STORE#0630
Address: 200 E SPRUCE AVE
Address 2: Not reported
City,State,Zip: INGLEWOOD, CA 903010000
EPA ID: CAD981663396
Inactive Date: Not reported
Create Date: 04/10/1987
Last Act Date: 12/17/2020
Mailing Name: Not reported
Mailing Address: 3111 W ALLEGHENY AVE
Mailing Address 2: Not reported
Mailing City,State,Zip: PHILADELPHIA, PA 191321116
Owner Name: THE PEP BOYS MANNY MOE & JACK OF CA
Owner Address: 3111 WEST ALLEGHENY AVE
Owner Address 2: ENVIRONMENTAL DEPT
Owner City,State,Zip: PHILADELPHIA, PA 191320000
Contact Name: ANGELA BANKS
Contact Address: 3111 W ALLEGHENY AVE
Contact Address 2: Not reported
City,State,Zip: PHILADELPHIA, PA 191321116

NAICS:

EPA ID: CAD981663396
Create Date: 2002-03-14 16:36:26.000
NAICS Code: 811111
NAICS Description: General Automotive Repair
Issued EPA ID Date: 1987-04-10 00:00:00
Inactive Date: Not reported
Facility Name: PEP BOYS STORE#0630
Facility Address: 200 E SPRUCE AVE
Facility Address 2: Not reported
Facility City: INGLEWOOD
Facility County: Not reported
Facility State: CA
Facility Zip: 903010000

BD398
South
1/8-1/4
0.234 mi.
1237 ft.
Relative:
Lower
Actual:
133 ft.

PEP BOYS
200 E SPRUCE AVE
INGLEWOOD, CA 90301
Site 3 of 6 in cluster BD

UST:

Name: PEP BOYS
Address: 200 E SPRUCE AVE
City,State,Zip: INGLEWOOD, CA 90301
Facility ID: 12628
Permitting Agency: LOS ANGELES COUNTY
Latitude: 33.9582675

UST U001563819
CERS HAZ WASTE N/A
SWEEPS UST
HIST UST
LOS ANGELES CO. HMS
CERS

Map ID
Direction
Distance
Elevation

MAP FINDINGS

Site

Database(s)

EDR ID Number
EPA ID Number

PEP BOYS (Continued)

U001563819

Longitude: -118.350262

CERS HAZ WASTE:

Name: AUTO PLUS #10962
Address: 200 E SPRUCE AVE
City,State,Zip: INGLEWOOD, CA 90301
Site ID: 574370
CERS ID: 10869403
CERS Description: Hazardous Waste Generator

SWEEPS UST:

Name: PEP BOYS
Address: 200 E SPRUCE AVE
City: INGLEWOOD
Status: Active
Comp Number: 12628
Number: 1
Board Of Equalization: 44-009854
Referral Date: 02-10-92
Action Date: 02-10-92
Created Date: 06-30-89
Owner Tank Id: 1
SWRCB Tank Id: 19-000-012628-000001
Tank Status: A
Capacity: 550
Active Date: 02-10-92
Tank Use: OIL
STG: W
Content: Not reported
Number Of Tanks: 1

HIST UST:

Name: PEP BOYS-INGLEWOOD 30
Address: 200 E SPRUCE
City,State,Zip: INGLEWOOD, CA 90301
File Number: 00027C95
URL: <http://geotracker.waterboards.ca.gov/ustpdfs/pdf/00027C95.pdf>
Region: STATE
Facility ID: 00000003747
Facility Type: Other
Other Type: WASTE TANK
Contact Name: HAROLD KRAUSE
Telephone: 2137485751
Owner Name: PEP BOYS-JACK MOE MANNIE
Owner Address: 1124 W. WASHINGTON BLVD.
Owner City,St,Zip: LOS ANGELES, CA 90015
Total Tanks: 0001

Tank Num: 001
Container Num: 1
Year Installed: Not reported
Tank Capacity: 00000550
Tank Used for: WASTE
Type of Fuel: WASTE OIL
Container Construction Thickness: Not reported
Leak Detection: Visual

Map ID
Direction
Distance
Elevation

MAP FINDINGS

Site

Database(s)

EDR ID Number
EPA ID Number

PEP BOYS (Continued)

U001563819

[Click here for Geo Tracker PDF:](#)

LOS ANGELES CO. HMS:

Name: PEP BOYS
Address: 200 E SPRUCE AVE
City,State,Zip: INGLEWOOD, CA 90301
Region: LA
Permit Category: T
Facility Id: 012475-012628
Facility Type: 0
Facility Status: Removed
Area: 2E
Permit Number: 00004459T
Permit Status: Removed

Name: PEP BOYS
Address: 200 E SPRUCE AVE
City,State,Zip: INGLEWOOD, CA 90301
Region: LA
Permit Category: Not reported
Facility Id: 012475-038875
Facility Type: Not reported
Facility Status: OPEN
Area: 2E
Permit Number: Not reported
Permit Status: Not reported

CERS:

Name: AUTO PLUS #10962
Address: 200 E SPRUCE AVE
City,State,Zip: INGLEWOOD, CA 90301
Site ID: 574370
CERS ID: 10869403
CERS Description: Chemical Storage Facilities

Coordinates:

Site ID: 574370
Facility Name: Auto Plus #10962
Env Int Type Code: HMBP
Program ID: 10869403
Coord Name: Not reported
Ref Point Type Desc: Center of a facility or station.
Latitude: 33.956870
Longitude: -118.351590

Affiliation:

Affiliation Type Desc: Facility Mailing Address
Entity Name: Mailing Address
Entity Title: Not reported
Affiliation Address: 3111 W Allegheny Ave, Attn: Environmental Department
Affiliation City: Philadelphia
Affiliation State: PA
Affiliation Country: Not reported
Affiliation Zip: 19132
Affiliation Phone: Not reported

Map ID
Direction
Distance
Elevation

MAP FINDINGS

Site

Database(s)

EDR ID Number
EPA ID Number

PEP BOYS (Continued)

U001563819

Affiliation Type Desc: Parent Corporation
Entity Name: Auto Plus #10962
Entity Title: Not reported
Affiliation Address: Not reported
Affiliation City: Not reported
Affiliation State: Not reported
Affiliation Country: Not reported
Affiliation Zip: Not reported
Affiliation Phone: Not reported

Affiliation Type Desc: CUPA District
Entity Name: Los Angeles County Fire
Entity Title: Not reported
Affiliation Address: 5825 Rickenbacker Road
Affiliation City: Commerce
Affiliation State: CA
Affiliation Country: Not reported
Affiliation Zip: 90040-3027
Affiliation Phone: (323) 890-4000

Affiliation Type Desc: Environmental Contact
Entity Name: David Abraham
Entity Title: Not reported
Affiliation Address: 3111 W Allegheny Ave, Attn: Environmental Department
Affiliation City: Philadelphia
Affiliation State: PA
Affiliation Country: Not reported
Affiliation Zip: 19132
Affiliation Phone: Not reported

Affiliation Type Desc: Document Preparer
Entity Name: David Abraham
Entity Title: Not reported
Affiliation Address: Not reported
Affiliation City: Not reported
Affiliation State: Not reported
Affiliation Country: Not reported
Affiliation Zip: Not reported
Affiliation Phone: Not reported

Affiliation Type Desc: Identification Signer
Entity Name: David Abraham
Entity Title: California EHS Manager
Affiliation Address: Not reported
Affiliation City: Not reported
Affiliation State: Not reported
Affiliation Country: Not reported
Affiliation Zip: Not reported
Affiliation Phone: Not reported

Affiliation Type Desc: Operator
Entity Name: - Janeth Macias
Entity Title: Not reported
Affiliation Address: Not reported
Affiliation City: Not reported
Affiliation State: Not reported
Affiliation Country: Not reported

Map ID
 Direction
 Distance
 Elevation

MAP FINDINGS

Site

Database(s)

EDR ID Number
 EPA ID Number

PEP BOYS (Continued)

U001563819

Affiliation Zip: Not reported
 Affiliation Phone: (323) 926-8482

Affiliation Type Desc: Legal Owner
 Entity Name: AUTO PLUS
 Entity Title: Not reported
 Affiliation Address: 3111 W Allegheny Ave
 Affiliation City: Philadelphia
 Affiliation State: PA
 Affiliation Country: United States
 Affiliation Zip: 19132
 Affiliation Phone: (215) 430-9095

Affiliation Type Desc: Property Owner
 Entity Name: Auto Plus
 Entity Title: Not reported
 Affiliation Address: 3111 W Allegheny Ave, Attn: Environmental Department
 Affiliation City: Philadelphia
 Affiliation State: PA
 Affiliation Country: United States
 Affiliation Zip: 19132
 Affiliation Phone: (215) 430-9095

BD399
South
1/8-1/4
0.234 mi.
1237 ft.

IEH AUTO PARTS, LLC DBA AUTO PLUS #630
200 E SPRUCE AVENUE
INGLEWOOD, CA 90301

RCRA-SQG 1026494482
CAR000316398

Site 4 of 6 in cluster BD

Relative:
Lower
Actual:
133 ft.

RCRA-SQG:
 Date Form Received by Agency: 2021-02-25 00:00:00.0
 Handler Name: IEH AUTO PARTS, LLC DBA AUTO PLUS #630
 Handler Address: 200 E SPRUCE AVENUE
 Handler City,State,Zip: INGLEWOOD, CA 90301
 EPA ID: CAR000316398
 Contact Name: ANGELA BANKS
 Contact Address: WEST ALLEGHENY AVENUE
 Contact City,State,Zip: PHILADELPHIA, PA 19132
 Contact Telephone: 215-430-9645
 Contact Fax: Not reported
 Contact Email: ANGELA_BANKS@PEPBOYS.COM
 Contact Title: DIRECTOR OF ENVIRONMENTAL COMPLIANCE
 EPA Region: 09
 Land Type: Private
 Federal Waste Generator Description: Small Quantity Generator
 Non-Notifier: Not reported
 Biennial Report Cycle: Not reported
 Accessibility: Not reported
 Active Site Indicator: Handler Activities
 State District Owner: Not reported
 State District: Not reported
 Mailing Address: WEST ALLEGHENY AVENUE
 Mailing City,State,Zip: PHILADELPHIA, PA 19132
 Owner Name: IEH AUTO PARTS, LLC
 Owner Type: Private
 Operator Name: IEH AUTO PARTS, LLC
 Operator Type: Private

Map ID
 Direction
 Distance
 Elevation

MAP FINDINGS

Site

Database(s)

EDR ID Number
 EPA ID Number

IEH AUTO PARTS, LLC DBA AUTO PLUS #630 (Continued)

1026494482

Short-Term Generator Activity:	No
Importer Activity:	No
Mixed Waste Generator:	No
Transporter Activity:	No
Transfer Facility Activity:	No
Recycler Activity with Storage:	No
Small Quantity On-Site Burner Exemption:	No
Smelting Melting and Refining Furnace Exemption:	No
Underground Injection Control:	No
Off-Site Waste Receipt:	No
Universal Waste Indicator:	No
Universal Waste Destination Facility:	No
Federal Universal Waste:	No
Active Site Fed-Reg Treatment Storage and Disposal Facility:	Not reported
Active Site Converter Treatment storage and Disposal Facility:	Not reported
Active Site State-Reg Treatment Storage and Disposal Facility:	Not reported
Active Site State-Reg Handler:	---
Federal Facility Indicator:	Not reported
Hazardous Secondary Material Indicator:	N
Sub-Part K Indicator:	Not reported
Commercial TSD Indicator:	No
Treatment Storage and Disposal Type:	Not reported
2018 GPRA Permit Baseline:	Not on the Baseline
2018 GPRA Renewals Baseline:	Not on the Baseline
Permit Renewals Workload Universe:	Not reported
Permit Workload Universe:	Not reported
Permit Progress Universe:	Not reported
Post-Closure Workload Universe:	Not reported
Closure Workload Universe:	Not reported
202 GPRA Corrective Action Baseline:	No
Corrective Action Workload Universe:	No
Subject to Corrective Action Universe:	No
Non-TSDFs Where RCRA CA has Been Imposed Universe:	No
TSDFs Potentially Subject to CA Under 3004 (u)/(v) Universe:	No
TSDFs Only Subject to CA under Discretionary Auth Universe:	No
Corrective Action Priority Ranking:	No NCAPS ranking
Environmental Control Indicator:	No
Institutional Control Indicator:	No
Human Exposure Controls Indicator:	N/A
Groundwater Controls Indicator:	N/A
Operating TSDF Universe:	Not reported
Full Enforcement Universe:	Not reported
Significant Non-Complier Universe:	No
Unaddressed Significant Non-Complier Universe:	No
Addressed Significant Non-Complier Universe:	No
Significant Non-Complier With a Compliance Schedule Universe:	No
Financial Assurance Required:	Not reported
Handler Date of Last Change:	2021-03-01 19:40:26.0
Recognized Trader-Importer:	No
Recognized Trader-Exporter:	No
Importer of Spent Lead Acid Batteries:	No
Exporter of Spent Lead Acid Batteries:	No
Recycler Activity Without Storage:	No
Manifest Broker:	No
Sub-Part P Indicator:	No

Map ID
Direction
Distance
Elevation

MAP FINDINGS

Site

Database(s)

EDR ID Number
EPA ID Number

IEH AUTO PARTS, LLC DBA AUTO PLUS #630 (Continued)

1026494482

Hazardous Waste Summary:

Waste Code: D001
Waste Description: IGNITABLE WASTE

Handler - Owner Operator:

Owner/Operator Indicator: Owner
Owner/Operator Name: IEH AUTO PARTS, LLC
Legal Status: Private
Date Became Current: Not reported
Date Ended Current: Not reported
Owner/Operator Address: 3111 WEST ALLEGHENY AVENUE
Owner/Operator City,State,Zip: PHILADELPHIA, PA 19132
Owner/Operator Telephone: Not reported
Owner/Operator Telephone Ext: Not reported
Owner/Operator Fax: Not reported
Owner/Operator Email: Not reported

Owner/Operator Indicator: Operator
Owner/Operator Name: IEH AUTO PARTS, LLC
Legal Status: Private
Date Became Current: Not reported
Date Ended Current: Not reported
Owner/Operator Address: 3111 WEST ALLEGHENY AVENUE
Owner/Operator City,State,Zip: PHILADELPHIA, PA 19132
Owner/Operator Telephone: Not reported
Owner/Operator Telephone Ext: Not reported
Owner/Operator Fax: Not reported
Owner/Operator Email: Not reported

Owner/Operator Indicator: Owner
Owner/Operator Name: IEH AUTO PARTS, LLC
Legal Status: Private
Date Became Current: Not reported
Date Ended Current: Not reported
Owner/Operator Address: 3111 WEST ALLEGHENY AVENUE
Owner/Operator City,State,Zip: PHILADELPHIA, PA 19132
Owner/Operator Telephone: Not reported
Owner/Operator Telephone Ext: Not reported
Owner/Operator Fax: Not reported
Owner/Operator Email: Not reported

Owner/Operator Indicator: Operator
Owner/Operator Name: IEH AUTO PARTS, LLC
Legal Status: Private
Date Became Current: Not reported
Date Ended Current: Not reported
Owner/Operator Address: 3111 WEST ALLEGHENY AVENUE
Owner/Operator City,State,Zip: PHILADELPHIA, PA 19132
Owner/Operator Telephone: Not reported
Owner/Operator Telephone Ext: Not reported
Owner/Operator Fax: Not reported
Owner/Operator Email: Not reported

Historic Generators:

Receive Date: 2020-12-02 00:00:00.0
Handler Name: IEH AUTO PARTS, LLC DBA AUTO PLUS #630

Map ID
 Direction
 Distance
 Elevation

MAP FINDINGS

Site

Database(s)

EDR ID Number
 EPA ID Number

IEH AUTO PARTS, LLC DBA AUTO PLUS #630 (Continued)

1026494482

Federal Waste Generator Description:	Large Quantity Generator
State District Owner:	Not reported
Large Quantity Handler of Universal Waste:	No
Recognized Trader Importer:	No
Recognized Trader Exporter:	No
Spent Lead Acid Battery Importer:	No
Spent Lead Acid Battery Exporter:	No
Current Record:	No
Non Storage Recycler Activity:	No
Electronic Manifest Broker:	No

Receive Date:	2021-02-25 00:00:00.0
Handler Name:	IEH AUTO PARTS, LLC DBA AUTO PLUS #630
Federal Waste Generator Description:	Small Quantity Generator
State District Owner:	Not reported
Large Quantity Handler of Universal Waste:	No
Recognized Trader Importer:	No
Recognized Trader Exporter:	No
Spent Lead Acid Battery Importer:	No
Spent Lead Acid Battery Exporter:	No
Current Record:	Yes
Non Storage Recycler Activity:	No
Electronic Manifest Broker:	No

List of NAICS Codes and Descriptions:

NAICS Code:	441310
NAICS Description:	AUTOMOTIVE PARTS AND ACCESSORIES STORES

Facility Has Received Notices of Violations:

Violations:	No Violations Found
-------------	---------------------

Evaluation Action Summary:

Evaluations:	No Evaluations Found
--------------	----------------------

BE400
South
1/8-1/4
0.239 mi.
1263 ft.

AIRPORT COLLISION REPAIR AND TOWING INC
513 S LA BREA AVE
INGLEWOOD, CA 90301

RCRA NonGen / NLR

1024793996
CAL000144754

Site 1 of 3 in cluster BE

Relative:
Lower
Actual:
130 ft.

RCRA NonGen / NLR:	
Date Form Received by Agency:	1996-12-17 00:00:00.0
Handler Name:	AIRPORT COLLISION REPAIR AND TOWING INC
Handler Address:	513 S LA BREA AVE
Handler City,State,Zip:	INGLEWOOD, CA 90301-2723
EPA ID:	CAL000144754
Contact Name:	HIROSHI JONES
Contact Address:	513 S LA BREA AVE
Contact City,State,Zip:	INGLEWOOD, CA 90301
Contact Telephone:	310-419-7700
Contact Fax:	310-419-4109
Contact Email:	HIRO@AIRPORTCOLLISIONREPAIR.COM
Contact Title:	Not reported
EPA Region:	09
Land Type:	Not reported

Map ID
 Direction
 Distance
 Elevation

MAP FINDINGS

Site

Database(s)

EDR ID Number
 EPA ID Number

AIRPORT COLLISION REPAIR AND TOWING INC (Continued)

1024793996

Federal Waste Generator Description:	Not a generator, verified
Non-Notifier:	Not reported
Biennial Report Cycle:	Not reported
Accessibility:	Not reported
Active Site Indicator:	Handler Activities
State District Owner:	Not reported
State District:	Not reported
Mailing Address:	513 S LABREA AVE
Mailing City, State, Zip:	INGLEWOOD, CA 90301
Owner Name:	AIRPORT COLLISION REPAIR & TOW INC
Owner Type:	Other
Operator Name:	HIROSHI JONES
Operator Type:	Other
Short-Term Generator Activity:	No
Importer Activity:	No
Mixed Waste Generator:	No
Transporter Activity:	No
Transfer Facility Activity:	No
Recycler Activity with Storage:	No
Small Quantity On-Site Burner Exemption:	No
Smelting Melting and Refining Furnace Exemption:	No
Underground Injection Control:	No
Off-Site Waste Receipt:	No
Universal Waste Indicator:	Yes
Universal Waste Destination Facility:	Yes
Federal Universal Waste:	No
Active Site Fed-Reg Treatment Storage and Disposal Facility:	Not reported
Active Site Converter Treatment storage and Disposal Facility:	Not reported
Active Site State-Reg Treatment Storage and Disposal Facility:	Not reported
Active Site State-Reg Handler:	---
Federal Facility Indicator:	Not reported
Hazardous Secondary Material Indicator:	N
Sub-Part K Indicator:	Not reported
Commercial TSD Indicator:	No
Treatment Storage and Disposal Type:	Not reported
2018 GPRA Permit Baseline:	Not on the Baseline
2018 GPRA Renewals Baseline:	Not on the Baseline
Permit Renewals Workload Universe:	Not reported
Permit Workload Universe:	Not reported
Permit Progress Universe:	Not reported
Post-Closure Workload Universe:	Not reported
Closure Workload Universe:	Not reported
202 GPRA Corrective Action Baseline:	No
Corrective Action Workload Universe:	No
Subject to Corrective Action Universe:	No
Non-TSDFs Where RCRA CA has Been Imposed Universe:	No
TSDFs Potentially Subject to CA Under 3004 (u)/(v) Universe:	No
TSDFs Only Subject to CA under Discretionary Auth Universe:	No
Corrective Action Priority Ranking:	No NCAPS ranking
Environmental Control Indicator:	No
Institutional Control Indicator:	No
Human Exposure Controls Indicator:	N/A
Groundwater Controls Indicator:	N/A
Operating TSDF Universe:	Not reported
Full Enforcement Universe:	Not reported
Significant Non-Complier Universe:	No
Unaddressed Significant Non-Complier Universe:	No

Map ID
Direction
Distance
Elevation

MAP FINDINGS

Site

Database(s)

EDR ID Number
EPA ID Number

AIRPORT COLLISION REPAIR AND TOWING INC (Continued)

1024793996

Addressed Significant Non-Complier Universe: No
Significant Non-Complier With a Compliance Schedule Universe: No
Financial Assurance Required: Not reported
Handler Date of Last Change: 2018-09-05 15:43:14.0
Recognized Trader-Importer: No
Recognized Trader-Exporter: No
Importer of Spent Lead Acid Batteries: No
Exporter of Spent Lead Acid Batteries: No
Recycler Activity Without Storage: No
Manifest Broker: No
Sub-Part P Indicator: No

Handler - Owner Operator:

Owner/Operator Indicator: Owner
Owner/Operator Name: AIRPORT COLLISION REPAIR & TOW INC
Legal Status: Other
Date Became Current: Not reported
Date Ended Current: Not reported
Owner/Operator Address: 513 S LA BREA AVE
Owner/Operator City,State,Zip: INGLEWOOD, CA 90301-2723
Owner/Operator Telephone: 310-419-7700
Owner/Operator Telephone Ext: Not reported
Owner/Operator Fax: Not reported
Owner/Operator Email: Not reported

Owner/Operator Indicator: Operator
Owner/Operator Name: HIROSHI JONES
Legal Status: Other
Date Became Current: Not reported
Date Ended Current: Not reported
Owner/Operator Address: 513 S LA BREA AVE
Owner/Operator City,State,Zip: INGLEWOOD, CA 90301
Owner/Operator Telephone: 310-419-7700
Owner/Operator Telephone Ext: Not reported
Owner/Operator Fax: Not reported
Owner/Operator Email: Not reported

Historic Generators:

Receive Date: 1996-12-17 00:00:00.0
Handler Name: AIRPORT COLLISION REPAIR AND TOWING INC
Federal Waste Generator Description: Not a generator, verified
State District Owner: Not reported
Large Quantity Handler of Universal Waste: No
Recognized Trader Importer: No
Recognized Trader Exporter: No
Spent Lead Acid Battery Importer: No
Spent Lead Acid Battery Exporter: No
Current Record: Yes
Non Storage Recycler Activity: Not reported
Electronic Manifest Broker: Not reported

List of NAICS Codes and Descriptions:

NAICS Code: 811121
NAICS Description: AUTOMOTIVE BODY, PAINT, AND INTERIOR REPAIR AND MAINTENANCE

Map ID
 Direction
 Distance
 Elevation

MAP FINDINGS

Site

Database(s)

EDR ID Number
 EPA ID Number

AIRPORT COLLISION REPAIR AND TOWING INC (Continued)

1024793996

Facility Has Received Notices of Violations:
 Violations: No Violations Found

Evaluation Action Summary:
 Evaluations: No Evaluations Found

BE401	AIRPORT COLLISION REPAIR/TOW	CERS HAZ WASTE	S106842300
South	513 S LA BREA AVE	EMI	N/A
1/8-1/4	INGLEWOOD, CA 90301	CERS	

0.239 mi.
1263 ft.

Site 2 of 3 in cluster BE

Relative:	CERS HAZ WASTE:		
Lower	Name:	AIRPORT COLLISION REPAIR/TOW	
Actual:	Address:	513 S LA BREA AVE	
130 ft.	City,State,Zip:	INGLEWOOD, CA 90301	
	Site ID:	90347	
	CERS ID:	10269028	
	CERS Description:	Hazardous Waste Generator	

EMI:

Name:	WALKER BODY & FENDER WKS
Address:	513 S LA BREA AV
City,State,Zip:	INGLEWOOD, CA 90301
Year:	1987
County Code:	19
Air Basin:	SC
Facility ID:	14607
Air District Name:	SC
SIC Code:	7538
Air District Name:	SOUTH COAST AQMD
Community Health Air Pollution Info System:	Not reported
Consolidated Emission Reporting Rule:	Not reported
Total Organic Hydrocarbon Gases Tons/Yr:	0
Reactive Organic Gases Tons/Yr:	0
Carbon Monoxide Emissions Tons/Yr:	0
NOX - Oxides of Nitrogen Tons/Yr:	0
SOX - Oxides of Sulphur Tons/Yr:	0
Particulate Matter Tons/Yr:	0
Part. Matter 10 Micrometers and Smllr Tons/Yr:	0

Name:	WALKER BODY & FENDER WKS
Address:	513 S LA BREA AV
City,State,Zip:	INGLEWOOD, CA 90301
Year:	1990
County Code:	19
Air Basin:	SC
Facility ID:	14607
Air District Name:	SC
SIC Code:	7538
Air District Name:	SOUTH COAST AQMD
Community Health Air Pollution Info System:	Not reported
Consolidated Emission Reporting Rule:	Not reported
Total Organic Hydrocarbon Gases Tons/Yr:	2
Reactive Organic Gases Tons/Yr:	2

Map ID
Direction
Distance
Elevation

MAP FINDINGS

Site

Database(s)

EDR ID Number
EPA ID Number

AIRPORT COLLISION REPAIR/TOW (Continued)

S106842300

Carbon Monoxide Emissions Tons/Yr: 0
NOX - Oxides of Nitrogen Tons/Yr: 0
SOX - Oxides of Sulphur Tons/Yr: 0
Particulate Matter Tons/Yr: 0
Part. Matter 10 Micrometers and Smllr Tons/Yr:0

CERS:

Name: AIRPORT COLLISION REPAIR/TOW
Address: 513 S LA BREA AVE
City,State,Zip: INGLEWOOD, CA 90301
Site ID: 90347
CERS ID: 10269028
CERS Description: Chemical Storage Facilities

Violations:

Site ID: 90347
Site Name: AIRPORT COLLISION REPAIR/TOW
Violation Date: 09-09-2019
Citation: HSC 6.95 25508(a)(1) - California Health and Safety Code, Chapter 6.95, Section(s) 25508(a)(1)
Violation Description: Failure to complete and electronically submit a site map with all required content.
Violation Notes: Returned to compliance on 09/17/2020. OBSERVATION: The business failed to complete and electronically submit a site map with all required content. The owner/operator failed to include the location of the following items on the site map: 1. Welding gas and propane cylinders 2. Correct location for Used Oil and waste anti-freeze 3. Property storm drains 4. Utility shut offs (water, gas, & electrical)
CORRECTIVE ACTION: Complete and electronically submit a site map with all required content.
Violation Division: Los Angeles County Fire Department
Violation Program: HMRRP
Violation Source: CERS

Site ID: 90347
Site Name: AIRPORT COLLISION REPAIR/TOW
Violation Date: 09-09-2019
Citation: HSC 6.95 25508(a)(1) - California Health and Safety Code, Chapter 6.95, Section(s) 25508(a)(1)
Violation Description: Failure to complete and electronically submit hazardous material inventory information for all reportable hazardous materials on site at or above reportable quantities.
Violation Notes: Returned to compliance on 09/13/2020. OBSERVATION: The business failed to complete and electronically submit chemical inventory information for all reportable hazardous materials on site at or above reportable quantities. The owner/operator failed to report in the hazardous materials inventory the following hazardous materials and reportable quantities observed: Used Oil in one 55 gallon drum Waste Antifreeze in one 55 gallon drum Propane in three 6 gallon cylinders Acetylene in three 125 cubic foot cylinders Oxygen in five 125 cubic foot cylinders Carbon Dioxide/Argon mixture in eight 330 cubic foot cylinders
CORRECTIVE ACTION: Complete and electronically submit the chemical inventory information for all reportable hazardous materials on site at or above reportable quantities.
Violation Division: Los Angeles County Fire Department
Violation Program: HMRRP
Violation Source: CERS

Map ID
Direction
Distance
Elevation

MAP FINDINGS

Site

Database(s)

EDR ID Number
EPA ID Number

AIRPORT COLLISION REPAIR/TOW (Continued)

S106842300

Site ID: 90347
Site Name: AIRPORT COLLISION REPAIR/TOW
Violation Date: 05-16-2016
Citation: HSC 6.5 Multiple - California Health and Safety Code, Chapter 6.5, Section(s) Multiple
Violation Description: Haz Waste Generator Program - Training - General
Violation Notes: Returned to compliance on 05/22/2017. OBSERVATION: This facility's EPA ID number is inactive. A hazardous waste generator shall not treat, store, dispose of, transport or offer for transportation, hazardous waste without an EPA ID number. CORRECTIVE ACTION: Immediately contact DTSC and reactivate your EPA ID number and submit evidence to the cupa by [date, 30 days from now].
Violation Division: Los Angeles County Fire Department
Violation Program: HW
Violation Source: CERS

Site ID: 90347
Site Name: AIRPORT COLLISION REPAIR/TOW
Violation Date: 05-16-2016
Citation: HSC 6.95 25507 - California Health and Safety Code, Chapter 6.95, Section(s) 25507
Violation Description: Failure to adequately establish and implement a business plan when storing/handling a hazardous material at or above reportable quantities.
Violation Notes: Returned to compliance on 12/28/2016. OBSERVATION: Owner/Operator failed to establish and implement a Hazardous Materials Business Plan when storing hazardous materials at or above the thresholds quantities of 55 gallons/500 lbs/200 cubic feet. CORRECTIVE ACTION: Establish and implement a Hazardous Materials Business Plan when storing hazardous materials at or above the thresholds quantities of 55 gallons/500 lbs/200 cubic feet.
Violation Division: Los Angeles County Fire Department
Violation Program: HMRRP
Violation Source: CERS

Evaluation:
Eval General Type: Compliance Evaluation Inspection
Eval Date: 09-09-2019
Violations Found: Yes
Eval Type: Routine done by local agency
Eval Notes: HIROSHI JONES
Eval Division: Los Angeles County Fire Department
Eval Program: HMRRP
Eval Source: CERS

Eval General Type: Other/Unknown
Eval Date: 11-15-2016
Violations Found: No
Eval Type: Other, not routine, done by local agency
Eval Notes: Not reported
Eval Division: Los Angeles County Fire Department
Eval Program: HMRRP
Eval Source: CERS

Eval General Type: Other/Unknown
Eval Date: 12-28-2016
Violations Found: No

Map ID
Direction
Distance
Elevation

MAP FINDINGS

Site

Database(s)

EDR ID Number
EPA ID Number

AIRPORT COLLISION REPAIR/TOW (Continued)

S106842300

Eval Type: Other, not routine, done by local agency
Eval Notes: Not reported
Eval Division: Los Angeles County Fire Department
Eval Program: HMRRP
Eval Source: CERS

Eval General Type: Compliance Evaluation Inspection
Eval Date: 05-16-2016
Violations Found: Yes
Eval Type: Routine done by local agency
Eval Notes: Mike Miller
Eval Division: Los Angeles County Fire Department
Eval Program: HMRRP
Eval Source: CERS

Eval General Type: Compliance Evaluation Inspection
Eval Date: 05-16-2016
Violations Found: Yes
Eval Type: Routine done by local agency
Eval Notes: Mike Miller
Eval Division: Los Angeles County Fire Department
Eval Program: HW
Eval Source: CERS

Eval General Type: Other/Unknown
Eval Date: 06-15-2017
Violations Found: No
Eval Type: Other, not routine, done by local agency
Eval Notes: Not reported
Eval Division: Los Angeles County Fire Department
Eval Program: HW
Eval Source: CERS

Eval General Type: Compliance Evaluation Inspection
Eval Date: 09-09-2019
Violations Found: No
Eval Type: Routine done by local agency
Eval Notes: HIROSHI JONES TRHQ-JDZB
Eval Division: Los Angeles County Fire Department
Eval Program: HW
Eval Source: CERS

Coordinates:
Site ID: 90347
Facility Name: AIRPORT COLLISION REPAIR/TOW
Env Int Type Code: HWG
Program ID: 10269028
Coord Name: Not reported
Ref Point Type Desc: Center of a facility or station.
Latitude: 33.957720
Longitude: -118.352510

Affiliation:
Affiliation Type Desc: Environmental Contact
Entity Name: Mike Miller
Entity Title: Not reported

Map ID
Direction
Distance
Elevation

MAP FINDINGS

Site

Database(s)

EDR ID Number
EPA ID Number

AIRPORT COLLISION REPAIR/TOW (Continued)

S106842300

Affiliation Address: 513 S LA BREA AVE
Affiliation City: INGLEWOOD
Affiliation State: CA
Affiliation Country: Not reported
Affiliation Zip: 90301
Affiliation Phone: Not reported

Affiliation Type Desc: Identification Signer
Entity Name: HIROSHI JONES
Entity Title: OWNER
Affiliation Address: Not reported
Affiliation City: Not reported
Affiliation State: Not reported
Affiliation Country: Not reported
Affiliation Zip: Not reported
Affiliation Phone: Not reported

Affiliation Type Desc: Operator
Entity Name: Mike Miller
Entity Title: Not reported
Affiliation Address: Not reported
Affiliation City: Not reported
Affiliation State: Not reported
Affiliation Country: Not reported
Affiliation Zip: Not reported
Affiliation Phone: (310) 419-7700

Affiliation Type Desc: Document Preparer
Entity Name: HIROSHI JONES
Entity Title: Not reported
Affiliation Address: Not reported
Affiliation City: Not reported
Affiliation State: Not reported
Affiliation Country: Not reported
Affiliation Zip: Not reported
Affiliation Phone: Not reported

Affiliation Type Desc: Facility Mailing Address
Entity Name: Mailing Address
Entity Title: Not reported
Affiliation Address: 513 S LA BREA AVE
Affiliation City: INGLEWOOD
Affiliation State: CA
Affiliation Country: Not reported
Affiliation Zip: 90301-2723
Affiliation Phone: Not reported

Affiliation Type Desc: Property Owner
Entity Name: HIROSHI JONES
Entity Title: Not reported
Affiliation Address: 513 S LABREA AVE
Affiliation City: INGLEWOOD
Affiliation State: CA
Affiliation Country: United States
Affiliation Zip: 90301
Affiliation Phone: (310) 419-7700

Map ID
 Direction
 Distance
 Elevation

MAP FINDINGS

Site

Database(s)

EDR ID Number
 EPA ID Number

AIRPORT COLLISION REPAIR/TOW (Continued)

S106842300

Affiliation Type Desc: CUPA District
 Entity Name: Los Angeles County Fire
 Entity Title: Not reported
 Affiliation Address: 5825 Rickenbacker Road
 Affiliation City: Commerce
 Affiliation State: CA
 Affiliation Country: Not reported
 Affiliation Zip: 90040-3027
 Affiliation Phone: (323) 890-4000

Affiliation Type Desc: Legal Owner
 Entity Name: Mike Miller
 Entity Title: Not reported
 Affiliation Address: 513 S LA BREA AVE
 Affiliation City: INGLEWOOD
 Affiliation State: CA
 Affiliation Country: United States
 Affiliation Zip: 90301-2723
 Affiliation Phone: (310) 419-7700

Affiliation Type Desc: Parent Corporation
 Entity Name: AIRPORT COLLISION REPAIR/TOW
 Entity Title: Not reported
 Affiliation Address: Not reported
 Affiliation City: Not reported
 Affiliation State: Not reported
 Affiliation Country: Not reported
 Affiliation Zip: Not reported
 Affiliation Phone: Not reported

BE402
South
1/8-1/4
0.239 mi.
1263 ft.

WALKER'S BODY & FENDER WORKS
513 SOUTH LA BREA AVE
INGLEWOOD, CA 90301

RCRA-SQG 1000269441
FINDS CAD981158595
ECHO

Site 3 of 3 in cluster BE

Relative:
Lower
Actual:
130 ft.

RCRA-SQG:
 Date Form Received by Agency: 1996-09-01 00:00:00.0
 Handler Name: WALKER'S BODY & FENDER WORKS
 Handler Address: 513 SOUTH LA BREA AVE
 Handler City,State,Zip: INGLEWOOD, CA 90301
 EPA ID: CAD981158595
 Contact Name: Not reported
 Contact Address: Not reported
 Contact City,State,Zip: Not reported
 Contact Telephone: Not reported
 Contact Fax: Not reported
 Contact Email: Not reported
 Contact Title: Not reported
 EPA Region: 09
 Land Type: Not reported
 Federal Waste Generator Description: Small Quantity Generator
 Non-Notifier: Not reported
 Biennial Report Cycle: Not reported
 Accessibility: Not reported
 Active Site Indicator: Handler Activities
 State District Owner: CA

Map ID
 Direction
 Distance
 Elevation

MAP FINDINGS

Site

Database(s)

EDR ID Number
 EPA ID Number

WALKER'S BODY & FENDER WORKS (Continued)

1000269441

State District:	3
Mailing Address:	SOUTH LA BREA AVE
Mailing City, State, Zip:	INGLEWOOD, CA 90301
Owner Name:	PATRICK MCGRATH
Owner Type:	Private
Operator Name:	NOT REQUIRED
Operator Type:	Private
Short-Term Generator Activity:	No
Importer Activity:	No
Mixed Waste Generator:	No
Transporter Activity:	No
Transfer Facility Activity:	No
Recycler Activity with Storage:	No
Small Quantity On-Site Burner Exemption:	No
Smelting Melting and Refining Furnace Exemption:	No
Underground Injection Control:	No
Off-Site Waste Receipt:	No
Universal Waste Indicator:	No
Universal Waste Destination Facility:	No
Federal Universal Waste:	No
Active Site Fed-Reg Treatment Storage and Disposal Facility:	Not reported
Active Site Converter Treatment storage and Disposal Facility:	Not reported
Active Site State-Reg Treatment Storage and Disposal Facility:	Not reported
Active Site State-Reg Handler:	---
Federal Facility Indicator:	Not reported
Hazardous Secondary Material Indicator:	NN
Sub-Part K Indicator:	Not reported
Commercial TSD Indicator:	No
Treatment Storage and Disposal Type:	Not reported
2018 GPRA Permit Baseline:	Not on the Baseline
2018 GPRA Renewals Baseline:	Not on the Baseline
Permit Renewals Workload Universe:	Not reported
Permit Workload Universe:	Not reported
Permit Progress Universe:	Not reported
Post-Closure Workload Universe:	Not reported
Closure Workload Universe:	Not reported
202 GPRA Corrective Action Baseline:	No
Corrective Action Workload Universe:	No
Subject to Corrective Action Universe:	No
Non-TSDFs Where RCRA CA has Been Imposed Universe:	No
TSDFs Potentially Subject to CA Under 3004 (u)/(v) Universe:	No
TSDFs Only Subject to CA under Discretionary Auth Universe:	No
Corrective Action Priority Ranking:	No NCAPS ranking
Environmental Control Indicator:	No
Institutional Control Indicator:	No
Human Exposure Controls Indicator:	N/A
Groundwater Controls Indicator:	N/A
Operating TSDF Universe:	Not reported
Full Enforcement Universe:	Not reported
Significant Non-Complier Universe:	No
Unaddressed Significant Non-Complier Universe:	No
Addressed Significant Non-Complier Universe:	No
Significant Non-Complier With a Compliance Schedule Universe:	No
Financial Assurance Required:	Not reported
Handler Date of Last Change:	2000-09-15 17:29:25.0
Recognized Trader-Importer:	No
Recognized Trader-Exporter:	No

Map ID
Direction
Distance
Elevation

MAP FINDINGS

Site

Database(s)

EDR ID Number
EPA ID Number

WALKER'S BODY & FENDER WORKS (Continued)

1000269441

Importer of Spent Lead Acid Batteries: No
Exporter of Spent Lead Acid Batteries: No
Recycler Activity Without Storage: Not reported
Manifest Broker: Not reported
Sub-Part P Indicator: No

Handler - Owner Operator:

Owner/Operator Indicator: Operator
Owner/Operator Name: NOT REQUIRED
Legal Status: Private
Date Became Current: Not reported
Date Ended Current: Not reported
Owner/Operator Address: NOT REQUIRED
Owner/Operator City,State,Zip: NOT REQUIRED, ME 99999
Owner/Operator Telephone: 415-555-1212
Owner/Operator Telephone Ext: Not reported
Owner/Operator Fax: Not reported
Owner/Operator Email: Not reported

Owner/Operator Indicator: Owner
Owner/Operator Name: PATRICK MCGRATH
Legal Status: Private
Date Became Current: Not reported
Date Ended Current: Not reported
Owner/Operator Address: NOT REQUIRED
Owner/Operator City,State,Zip: NOT REQUIRED, ME 99999
Owner/Operator Telephone: 415-555-1212
Owner/Operator Telephone Ext: Not reported
Owner/Operator Fax: Not reported
Owner/Operator Email: Not reported

Historic Generators:

Receive Date: 1996-09-01 00:00:00.0
Handler Name: WALKER'S BODY & FENDER WORKS
Federal Waste Generator Description: Small Quantity Generator
State District Owner: CA
Large Quantity Handler of Universal Waste: No
Recognized Trader Importer: No
Recognized Trader Exporter: No
Spent Lead Acid Battery Importer: No
Spent Lead Acid Battery Exporter: No
Current Record: Yes
Non Storage Recycler Activity: Not reported
Electronic Manifest Broker: Not reported

List of NAICS Codes and Descriptions:

NAICS Codes: No NAICS Codes Found

Facility Has Received Notices of Violations:

Violations: No Violations Found

Evaluation Action Summary:

Evaluations: No Evaluations Found

Map ID
 Direction
 Distance
 Elevation

MAP FINDINGS

Site

Database(s)

EDR ID Number
 EPA ID Number

WALKER'S BODY & FENDER WORKS (Continued)

1000269441

FINDS:

Registry ID: 110002677185

Click Here:

Environmental Interest/Information System:

RCRAInfo is a national information system that supports the Resource Conservation and Recovery Act (RCRA) program through the tracking of events and activities related to facilities that generate, transport, and treat, store, or dispose of hazardous waste. RCRAInfo allows RCRA program staff to track the notification, permit, compliance, and corrective action activities required under RCRA.

[Click this hyperlink](#) while viewing on your computer to access additional FINDS: detail in the EDR Site Report.

ECHO:

Envid: 1000269441
 Registry ID: 110002677185
 DFR URL: <http://echo.epa.gov/detailed-facility-report?fid=110002677185>
 Name: WALKER'S BODY & FENDER WORKS
 Address: 513 SOUTH LA BREA AVE
 City,State,Zip: INGLEWOOD, CA 90301

**BF403
 SSE
 1/8-1/4
 0.240 mi.
 1265 ft.**

**ANOTHERFINEMESS LLC
 810 MYRTLE AVE
 INGLEWOOD, CA 90301
 Site 1 of 4 in cluster BF**

RCRA NonGen / NLR

**1026710206
 CAC003098330**

**Relative:
 Lower
 Actual:
 124 ft.**

RCRA NonGen / NLR:		
Date Form Received by Agency:		2020-12-22 00:00:00.0
Handler Name:	ANOTHERFINEMESS LLC	
Handler Address:		810 MYRTLE AVE
Handler City,State,Zip:		INGLEWOOD, CA 90301
EPA ID:		CAC003098330
Contact Name:		ANOTHERFINEMESS LLC
Contact Address:		810 MYRTLE AVE
Contact City,State,Zip:		INGLEWOOD, CA 90301
Contact Telephone:		310-547-3517
Contact Fax:		Not reported
Contact Email:		BRIANNA@PGJENVIRONMENTAL.COM
Contact Title:		Not reported
EPA Region:		09
Land Type:		Not reported
Federal Waste Generator Description:		Not a generator, verified
Non-Notifier:		Not reported
Biennial Report Cycle:		Not reported
Accessibility:		Not reported
Active Site Indicator:		Not reported
State District Owner:		Not reported
State District:		Not reported
Mailing Address:		810 MYRTLE AVE
Mailing City,State,Zip:		INGLEWOOD, CA 90301
Owner Name:		ANOTHERFINEMESS LLC
Owner Type:		Other
Operator Name:		ANOTHERFINEMESS LLC
Operator Type:		Other

Map ID
 Direction
 Distance
 Elevation

MAP FINDINGS

Site

Database(s)

EDR ID Number
 EPA ID Number

ANOTHERFINEMESS LLC (Continued)

1026710206

Short-Term Generator Activity:	No
Importer Activity:	No
Mixed Waste Generator:	No
Transporter Activity:	No
Transfer Facility Activity:	No
Recycler Activity with Storage:	No
Small Quantity On-Site Burner Exemption:	No
Smelting Melting and Refining Furnace Exemption:	No
Underground Injection Control:	No
Off-Site Waste Receipt:	No
Universal Waste Indicator:	No
Universal Waste Destination Facility:	No
Federal Universal Waste:	No
Active Site Fed-Reg Treatment Storage and Disposal Facility:	Not reported
Active Site Converter Treatment storage and Disposal Facility:	Not reported
Active Site State-Reg Treatment Storage and Disposal Facility:	Not reported
Active Site State-Reg Handler:	---
Federal Facility Indicator:	Not reported
Hazardous Secondary Material Indicator:	N
Sub-Part K Indicator:	Not reported
Commercial TSD Indicator:	No
Treatment Storage and Disposal Type:	Not reported
2018 GPRA Permit Baseline:	Not on the Baseline
2018 GPRA Renewals Baseline:	Not on the Baseline
Permit Renewals Workload Universe:	Not reported
Permit Workload Universe:	Not reported
Permit Progress Universe:	Not reported
Post-Closure Workload Universe:	Not reported
Closure Workload Universe:	Not reported
202 GPRA Corrective Action Baseline:	No
Corrective Action Workload Universe:	No
Subject to Corrective Action Universe:	No
Non-TSDFs Where RCRA CA has Been Imposed Universe:	No
TSDFs Potentially Subject to CA Under 3004 (u)/(v) Universe:	No
TSDFs Only Subject to CA under Discretionary Auth Universe:	No
Corrective Action Priority Ranking:	No NCAPS ranking
Environmental Control Indicator:	No
Institutional Control Indicator:	No
Human Exposure Controls Indicator:	N/A
Groundwater Controls Indicator:	N/A
Operating TSDF Universe:	Not reported
Full Enforcement Universe:	Not reported
Significant Non-Complier Universe:	No
Unaddressed Significant Non-Complier Universe:	No
Addressed Significant Non-Complier Universe:	No
Significant Non-Complier With a Compliance Schedule Universe:	No
Financial Assurance Required:	Not reported
Handler Date of Last Change:	2021-02-26 18:43:41.0
Recognized Trader-Importer:	No
Recognized Trader-Exporter:	No
Importer of Spent Lead Acid Batteries:	No
Exporter of Spent Lead Acid Batteries:	No
Recycler Activity Without Storage:	No
Manifest Broker:	No
Sub-Part P Indicator:	No

Map ID
Direction
Distance
Elevation

MAP FINDINGS

Site

Database(s)

EDR ID Number
EPA ID Number

ANOTHERFINEMESS LLC (Continued)

1026710206

Handler - Owner Operator:

Owner/Operator Indicator:	Owner
Owner/Operator Name:	ANOTHERFINEMESS LLC
Legal Status:	Other
Date Became Current:	Not reported
Date Ended Current:	Not reported
Owner/Operator Address:	810 MYRTLE AVE
Owner/Operator City,State,Zip:	INGLEWOOD, CA 90301
Owner/Operator Telephone:	310-547-3517
Owner/Operator Telephone Ext:	Not reported
Owner/Operator Fax:	Not reported
Owner/Operator Email:	Not reported

Owner/Operator Indicator:	Operator
Owner/Operator Name:	ANOTHERFINEMESS LLC
Legal Status:	Other
Date Became Current:	Not reported
Date Ended Current:	Not reported
Owner/Operator Address:	810 MYRTLE AVE
Owner/Operator City,State,Zip:	INGLEWOOD, CA 90301
Owner/Operator Telephone:	310-547-3517
Owner/Operator Telephone Ext:	Not reported
Owner/Operator Fax:	Not reported
Owner/Operator Email:	Not reported

Historic Generators:

Receive Date:	2020-12-22 00:00:00.0
Handler Name:	ANOTHERFINEMESS LLC
Federal Waste Generator Description:	Not a generator, verified
State District Owner:	Not reported
Large Quantity Handler of Universal Waste:	No
Recognized Trader Importer:	No
Recognized Trader Exporter:	No
Spent Lead Acid Battery Importer:	No
Spent Lead Acid Battery Exporter:	No
Current Record:	Yes
Non Storage Recycler Activity:	No
Electronic Manifest Broker:	No

List of NAICS Codes and Descriptions:

NAICS Code:	56299
NAICS Description:	ALL OTHER WASTE MANAGEMENT SERVICES

Facility Has Received Notices of Violations:

Violations:	No Violations Found
-------------	---------------------

Evaluation Action Summary:

Evaluations:	No Evaluations Found
--------------	----------------------

Map ID
 Direction
 Distance
 Elevation

MAP FINDINGS

Site

Database(s)

EDR ID Number
 EPA ID Number

HARRY SANDERS (Continued)

1026477922

Permit Workload Universe:	Not reported
Permit Progress Universe:	Not reported
Post-Closure Workload Universe:	Not reported
Closure Workload Universe:	Not reported
202 GPRA Corrective Action Baseline:	No
Corrective Action Workload Universe:	No
Subject to Corrective Action Universe:	No
Non-TSDFs Where RCRA CA has Been Imposed Universe:	No
TSDFs Potentially Subject to CA Under 3004 (u)/(v) Universe:	No
TSDFs Only Subject to CA under Discretionary Auth Universe:	No
Corrective Action Priority Ranking:	No NCAPS ranking
Environmental Control Indicator:	No
Institutional Control Indicator:	No
Human Exposure Controls Indicator:	N/A
Groundwater Controls Indicator:	N/A
Operating TSDF Universe:	Not reported
Full Enforcement Universe:	Not reported
Significant Non-Complier Universe:	No
Unaddressed Significant Non-Complier Universe:	No
Addressed Significant Non-Complier Universe:	No
Significant Non-Complier With a Compliance Schedule Universe:	No
Financial Assurance Required:	Not reported
Handler Date of Last Change:	2020-09-20 14:39:43.0
Recognized Trader-Importer:	No
Recognized Trader-Exporter:	No
Importer of Spent Lead Acid Batteries:	No
Exporter of Spent Lead Acid Batteries:	No
Recycler Activity Without Storage:	No
Manifest Broker:	No
Sub-Part P Indicator:	No

Handler - Owner Operator:

Owner/Operator Indicator:	Operator
Owner/Operator Name:	HARRY SANDERS
Legal Status:	Other
Date Became Current:	Not reported
Date Ended Current:	Not reported
Owner/Operator Address:	724 MYRTLE AVENUE
Owner/Operator City,State,Zip:	INGLEWOOD, CA 90301
Owner/Operator Telephone:	626-222-1153
Owner/Operator Telephone Ext:	Not reported
Owner/Operator Fax:	Not reported
Owner/Operator Email:	Not reported

Owner/Operator Indicator:	Owner
Owner/Operator Name:	HARRY SANDERS
Legal Status:	Other
Date Became Current:	Not reported
Date Ended Current:	Not reported
Owner/Operator Address:	724 MYRTLE AVENUE
Owner/Operator City,State,Zip:	INGLEWOOD, CA 90301
Owner/Operator Telephone:	626-222-1153
Owner/Operator Telephone Ext:	Not reported
Owner/Operator Fax:	Not reported
Owner/Operator Email:	Not reported

Map ID
 Direction
 Distance
 Elevation

MAP FINDINGS

Site

Database(s)

EDR ID Number
 EPA ID Number

HARRY SANDERS (Continued)

1026477922

Historic Generators:

Receive Date:	2020-09-14 00:00:00.0
Handler Name:	HARRY SANDERS
Federal Waste Generator Description:	Not a generator, verified
State District Owner:	Not reported
Large Quantity Handler of Universal Waste:	No
Recognized Trader Importer:	No
Recognized Trader Exporter:	No
Spent Lead Acid Battery Importer:	No
Spent Lead Acid Battery Exporter:	No
Current Record:	Yes
Non Storage Recycler Activity:	Not reported
Electronic Manifest Broker:	Not reported

List of NAICS Codes and Descriptions:

NAICS Code:	56299
NAICS Description:	ALL OTHER WASTE MANAGEMENT SERVICES

Facility Has Received Notices of Violations:

Violations:	No Violations Found
-------------	---------------------

Evaluation Action Summary:

Evaluations:	No Evaluations Found
--------------	----------------------

BF405
SSE
 1/8-1/4
 0.240 mi.
 1266 ft.

HARRY SANDERS
724 MYRTLE
INGLEWOOD, CA 90301

RCRA NonGen / NLR

1026478075
CAC003083940

Site 3 of 4 in cluster BF

Relative:
Lower
Actual:
128 ft.

RCRA NonGen / NLR:	
Date Form Received by Agency:	2020-09-15 00:00:00.0
Handler Name:	HARRY SANDERS
Handler Address:	724 MYRTLE
Handler City,State,Zip:	INGLEWOOD, CA 90301
EPA ID:	CAC003083940
Contact Name:	HARRY SANDERS
Contact Address:	1336 S GLEN ALAN AVE
Contact City,State,Zip:	WEST COVINA, CA 91791
Contact Telephone:	626-222-1153
Contact Fax:	Not reported
Contact Email:	BREEVELASCO@ALLIANCE-ENVIRO.COM
Contact Title:	Not reported
EPA Region:	09
Land Type:	Not reported
Federal Waste Generator Description:	Not a generator, verified
Non-Notifier:	Not reported
Biennial Report Cycle:	Not reported
Accessibility:	Not reported
Active Site Indicator:	Not reported
State District Owner:	Not reported
State District:	Not reported
Mailing Address:	1336 S GLEN ALAN AVE
Mailing City,State,Zip:	WEST COVINA, CA 91791
Owner Name:	HARRY SANDERS

Map ID
 Direction
 Distance
 Elevation

MAP FINDINGS

Site

Database(s)

EDR ID Number
 EPA ID Number

HARRY SANDERS (Continued)

1026478075

Owner Type:	Other
Operator Name:	HARRY SANDERS
Operator Type:	Other
Short-Term Generator Activity:	No
Importer Activity:	No
Mixed Waste Generator:	No
Transporter Activity:	No
Transfer Facility Activity:	No
Recycler Activity with Storage:	No
Small Quantity On-Site Burner Exemption:	No
Smelting Melting and Refining Furnace Exemption:	No
Underground Injection Control:	No
Off-Site Waste Receipt:	No
Universal Waste Indicator:	No
Universal Waste Destination Facility:	No
Federal Universal Waste:	No
Active Site Fed-Reg Treatment Storage and Disposal Facility:	Not reported
Active Site Converter Treatment storage and Disposal Facility:	Not reported
Active Site State-Reg Treatment Storage and Disposal Facility:	Not reported
Active Site State-Reg Handler:	---
Federal Facility Indicator:	Not reported
Hazardous Secondary Material Indicator:	N
Sub-Part K Indicator:	Not reported
Commercial TSD Indicator:	No
Treatment Storage and Disposal Type:	Not reported
2018 GPRA Permit Baseline:	Not on the Baseline
2018 GPRA Renewals Baseline:	Not on the Baseline
Permit Renewals Workload Universe:	Not reported
Permit Workload Universe:	Not reported
Permit Progress Universe:	Not reported
Post-Closure Workload Universe:	Not reported
Closure Workload Universe:	Not reported
202 GPRA Corrective Action Baseline:	No
Corrective Action Workload Universe:	No
Subject to Corrective Action Universe:	No
Non-TSDs Where RCRA CA has Been Imposed Universe:	No
TSDs Potentially Subject to CA Under 3004 (u)/(v) Universe:	No
TSDs Only Subject to CA under Discretionary Auth Universe:	No
Corrective Action Priority Ranking:	No NCAPS ranking
Environmental Control Indicator:	No
Institutional Control Indicator:	No
Human Exposure Controls Indicator:	N/A
Groundwater Controls Indicator:	N/A
Operating TSD Universe:	Not reported
Full Enforcement Universe:	Not reported
Significant Non-Complier Universe:	No
Unaddressed Significant Non-Complier Universe:	No
Addressed Significant Non-Complier Universe:	No
Significant Non-Complier With a Compliance Schedule Universe:	No
Financial Assurance Required:	Not reported
Handler Date of Last Change:	2020-09-20 14:39:46.0
Recognized Trader-Importer:	No
Recognized Trader-Exporter:	No
Importer of Spent Lead Acid Batteries:	No
Exporter of Spent Lead Acid Batteries:	No
Recycler Activity Without Storage:	No
Manifest Broker:	No

Map ID
Direction
Distance
Elevation

MAP FINDINGS

Site

Database(s)

EDR ID Number
EPA ID Number

HARRY SANDERS (Continued)

1026478075

Sub-Part P Indicator: No

Handler - Owner Operator:
Owner/Operator Indicator: Owner
Owner/Operator Name: HARRY SANDERS
Legal Status: Other
Date Became Current: Not reported
Date Ended Current: Not reported
Owner/Operator Address: 1336 S GLEN ALAN AVE
Owner/Operator City,State,Zip: WEST COVINA, CA 91791
Owner/Operator Telephone: 626-222-1153
Owner/Operator Telephone Ext: Not reported
Owner/Operator Fax: Not reported
Owner/Operator Email: Not reported

Owner/Operator Indicator: Operator
Owner/Operator Name: HARRY SANDERS
Legal Status: Other
Date Became Current: Not reported
Date Ended Current: Not reported
Owner/Operator Address: 1336 S GLEN ALAN AVE
Owner/Operator City,State,Zip: WEST COVINA, CA 91791
Owner/Operator Telephone: 626-222-1153
Owner/Operator Telephone Ext: Not reported
Owner/Operator Fax: Not reported
Owner/Operator Email: Not reported

Historic Generators:
Receive Date: 2020-09-15 00:00:00.0
Handler Name: HARRY SANDERS
Federal Waste Generator Description: Not a generator, verified
State District Owner: Not reported
Large Quantity Handler of Universal Waste: No
Recognized Trader Importer: No
Recognized Trader Exporter: No
Spent Lead Acid Battery Importer: No
Spent Lead Acid Battery Exporter: No
Current Record: Yes
Non Storage Recycler Activity: Not reported
Electronic Manifest Broker: Not reported

List of NAICS Codes and Descriptions:
NAICS Code: 56299
NAICS Description: ALL OTHER WASTE MANAGEMENT SERVICES

Facility Has Received Notices of Violations:
Violations: No Violations Found

Evaluation Action Summary:
Evaluations: No Evaluations Found

Map ID
 Direction
 Distance
 Elevation

MAP FINDINGS

Site

Database(s)

EDR ID Number
 EPA ID Number

BF406
SSE
1/8-1/4
0.240 mi.
1266 ft.

HHJ CONSTRUCTION INC
724 MYRTLE ST
INGLEWOOD, CA 90301

RCRA NonGen / NLR

1026048989
CAC003055700

Site 4 of 4 in cluster BF

Relative:
Lower

RCRA NonGen / NLR:

Actual:
128 ft.

Date Form Received by Agency:	2020-02-13 00:00:00.0
Handler Name:	HHJ CONSTRUCTION INC
Handler Address:	724 MYRTLE ST
Handler City,State,Zip:	INGLEWOOD, CA 90301
EPA ID:	CAC003055700
Contact Name:	STEVE HONG
Contact Address:	11156 S MAIN ST
Contact City,State,Zip:	LOS ANGELES, CA 90061-1953
Contact Telephone:	323-696-9979
Contact Fax:	Not reported
Contact Email:	WMUNOZ@HHJCONST.COM
Contact Title:	Not reported
EPA Region:	09
Land Type:	Not reported
Federal Waste Generator Description:	Not a generator, verified
Non-Notifier:	Not reported
Biennial Report Cycle:	Not reported
Accessibility:	Not reported
Active Site Indicator:	Not reported
State District Owner:	Not reported
State District:	Not reported
Mailing Address:	11156 S MAIN ST
Mailing City,State,Zip:	LOS ANGELES, CA 90061-1953
Owner Name:	HARRY E SANDERS
Owner Type:	Other
Operator Name:	STEVE HONG
Operator Type:	Other
Short-Term Generator Activity:	No
Importer Activity:	No
Mixed Waste Generator:	No
Transporter Activity:	No
Transfer Facility Activity:	No
Recycler Activity with Storage:	No
Small Quantity On-Site Burner Exemption:	No
Smelting Melting and Refining Furnace Exemption:	No
Underground Injection Control:	No
Off-Site Waste Receipt:	No
Universal Waste Indicator:	No
Universal Waste Destination Facility:	No
Federal Universal Waste:	No
Active Site Fed-Reg Treatment Storage and Disposal Facility:	Not reported
Active Site Converter Treatment storage and Disposal Facility:	Not reported
Active Site State-Reg Treatment Storage and Disposal Facility:	Not reported
Active Site State-Reg Handler:	---
Federal Facility Indicator:	Not reported
Hazardous Secondary Material Indicator:	N
Sub-Part K Indicator:	Not reported
Commercial TSD Indicator:	No
Treatment Storage and Disposal Type:	Not reported
2018 GPRA Permit Baseline:	Not on the Baseline
2018 GPRA Renewals Baseline:	Not on the Baseline
Permit Renewals Workload Universe:	Not reported

Map ID
Direction
Distance
Elevation

MAP FINDINGS

Site

Database(s)

EDR ID Number
EPA ID Number

HHJ CONSTRUCTION INC (Continued)

1026048989

Permit Workload Universe:	Not reported
Permit Progress Universe:	Not reported
Post-Closure Workload Universe:	Not reported
Closure Workload Universe:	Not reported
202 GPRA Corrective Action Baseline:	No
Corrective Action Workload Universe:	No
Subject to Corrective Action Universe:	No
Non-TSDFs Where RCRA CA has Been Imposed Universe:	No
TSDFs Potentially Subject to CA Under 3004 (u)/(v) Universe:	No
TSDFs Only Subject to CA under Discretionary Auth Universe:	No
Corrective Action Priority Ranking:	No NCAPS ranking
Environmental Control Indicator:	No
Institutional Control Indicator:	No
Human Exposure Controls Indicator:	N/A
Groundwater Controls Indicator:	N/A
Operating TSDF Universe:	Not reported
Full Enforcement Universe:	Not reported
Significant Non-Complier Universe:	No
Unaddressed Significant Non-Complier Universe:	No
Addressed Significant Non-Complier Universe:	No
Significant Non-Complier With a Compliance Schedule Universe:	No
Financial Assurance Required:	Not reported
Handler Date of Last Change:	2020-03-06 18:10:43.0
Recognized Trader-Importer:	No
Recognized Trader-Exporter:	No
Importer of Spent Lead Acid Batteries:	No
Exporter of Spent Lead Acid Batteries:	No
Recycler Activity Without Storage:	No
Manifest Broker:	No
Sub-Part P Indicator:	No

Handler - Owner Operator:

Owner/Operator Indicator:	Owner
Owner/Operator Name:	HARRY E SANDERS
Legal Status:	Other
Date Became Current:	Not reported
Date Ended Current:	Not reported
Owner/Operator Address:	724 MYRTLE AVE
Owner/Operator City,State,Zip:	INGLEWOOD, CA 90301
Owner/Operator Telephone:	626-699-1467
Owner/Operator Telephone Ext:	Not reported
Owner/Operator Fax:	Not reported
Owner/Operator Email:	Not reported

Owner/Operator Indicator:	Operator
Owner/Operator Name:	STEVE HONG
Legal Status:	Other
Date Became Current:	Not reported
Date Ended Current:	Not reported
Owner/Operator Address:	11156 S MAIN ST
Owner/Operator City,State,Zip:	LOS ANGELES, CA 90061-1953
Owner/Operator Telephone:	323-696-9979
Owner/Operator Telephone Ext:	Not reported
Owner/Operator Fax:	Not reported
Owner/Operator Email:	Not reported

Map ID
Direction
Distance
Elevation

MAP FINDINGS

Site

Database(s)

EDR ID Number
EPA ID Number

HHJ CONSTRUCTION INC (Continued)

1026048989

Historic Generators:

Receive Date: 2020-02-13 00:00:00.0
Handler Name: HHJ CONSTRUCTION INC
Federal Waste Generator Description: Not a generator, verified
State District Owner: Not reported
Large Quantity Handler of Universal Waste: No
Recognized Trader Importer: No
Recognized Trader Exporter: No
Spent Lead Acid Battery Importer: No
Spent Lead Acid Battery Exporter: No
Current Record: Yes
Non Storage Recycler Activity: Not reported
Electronic Manifest Broker: Not reported

List of NAICS Codes and Descriptions:

NAICS Code: 56299
NAICS Description: ALL OTHER WASTE MANAGEMENT SERVICES

Facility Has Received Notices of Violations:

Violations: No Violations Found

Evaluation Action Summary:

Evaluations: No Evaluations Found

**AX407
WNW
1/8-1/4
0.245 mi.
1291 ft.**

**SS #23552
435 LA BREA AVE N
INGLEWOOD, CA 90302
Site 5 of 8 in cluster AX**

**LUST S102437989
Cortese N/A
HIST CORTESE
CERS**

**Relative:
Lower**

LUST:

**Actual:
124 ft.**

Name: SS #23552
Address: 435 LA BREA AVE N
City,State,Zip: INGLEWOOD, CA 90302
Lead Agency: LOS ANGELES COUNTY
Case Type: LUST Cleanup Site
Geo Track: http://geotracker.waterboards.ca.gov/profile_report.asp?global_id=T0603704902
Global Id: T0603704902
Latitude: 33.968127
Longitude: -118.3550617
Status: Completed - Case Closed
Status Date: 09/23/1993
Case Worker: JOA
RB Case Number: R-10073
Local Agency: LOS ANGELES COUNTY
File Location: Not reported
Local Case Number: Not reported
Potential Media Affect: Soil
Potential Contaminants of Concern: Aviation
Site History: Not reported

LUST:

Global Id: T0603704902
Contact Type: Local Agency Caseworker
Contact Name: JOHN AWUJO

Map ID
Direction
Distance
Elevation

MAP FINDINGS

Site

Database(s)

EDR ID Number
EPA ID Number

SS #23552 (Continued)

S102437989

Organization Name: LOS ANGELES COUNTY
Address: 900 S FREMONT AVE
City: ALHAMBRA
Email: jawujo@dpw.lacounty.gov
Phone Number: 6264583507

Global Id: T0603704902
Contact Type: Regional Board Caseworker
Contact Name: YUE RONG
Organization Name: LOS ANGELES RWQCB (REGION 4)
Address: 320 W. 4TH ST., SUITE 200
City: Los Angeles
Email: yrong@waterboards.ca.gov
Phone Number: Not reported

LUST:
Global Id: T0603704902
Action Type: Other
Date: 09/23/1993
Action: Leak Reported

LUST:
Global Id: T0603704902
Status: Completed - Case Closed
Status Date: 09/23/1993

Global Id: T0603704902
Status: Open - Case Begin Date
Status Date: 09/23/1993

LUST REG 4:
Region: 4
Regional Board: 04
County: Los Angeles
Facility Id: R-10073
Status: Case Closed
Substance: 1
Substance Quantity: Not reported
Local Case No: Not reported
Case Type: Soil
Abatement Method Used at the Site: Not reported
Global ID: T0603704902
W Global ID: Not reported
Staff: UNK
Local Agency: 19000
Cross Street: IVY AVE
Enforcement Type: Not reported
Date Leak Discovered: Not reported
Date Leak First Reported: 9/23/1993
Date Leak Record Entered: 4/17/1996
Date Confirmation Began: Not reported
Date Leak Stopped: Not reported
Date Case Last Changed on Database: 9/23/1993
Date the Case was Closed: 9/23/1993
How Leak Discovered: Tank Closure

Map ID
Direction
Distance
Elevation

MAP FINDINGS

Site

Database(s)

EDR ID Number
EPA ID Number

SS #23552 (Continued)

S102437989

How Leak Stopped: Not reported
Cause of Leak: Not reported
Leak Source: Not reported
Operator: SOUTHLAND CORP
Water System: Not reported
Well Name: Not reported
Approx. Dist To Production Well (ft): 1613.2252879067363889864999911
Source of Cleanup Funding: Not reported
Preliminary Site Assessment Workplan Submitted: Not reported
Preliminary Site Assessment Began: Not reported
Pollution Characterization Began: Not reported
Remediation Plan Submitted: Not reported
Remedial Action Underway: Not reported
Post Remedial Action Monitoring Began: Not reported
Enforcement Action Date: Not reported
Historical Max MTBE Date: Not reported
Hist Max MTBE Conc in Groundwater: Not reported
Hist Max MTBE Conc in Soil: Not reported
Significant Interim Remedial Action Taken: Not reported
GW Qualifier: Not reported
Soil Qualifier: Not reported
Organization: Not reported
Owner Contact: Not reported
Responsible Party: THE SOUTHLAND CORP
RP Address: P.O. BOX 2245 BREA CA 92622-2245
Program: LUST
Lat/Long: 33.9680763 / -1
Local Agency Staff: Not reported
Beneficial Use: Not reported
Priority: Not reported
Cleanup Fund Id: Not reported
Suspended: Not reported
Assigned Name: Not reported
Summary: Not reported

CORTESE:

Name: SS #23552
Address: 435 LA BREA AVE N
City,State,Zip: INGLEWOOD, CA 90302
Region: CORTESE
Envirostor Id: Not reported
Global ID: T0603704902
Site/Facility Type: LUST CLEANUP SITE
Cleanup Status: COMPLETED - CASE CLOSED
Status Date: Not reported
Site Code: Not reported
Latitude: Not reported
Longitude: Not reported
Owner: Not reported
Enf Type: Not reported
Swat R: Not reported
Flag: active
Order No: Not reported
Waste Discharge System No: Not reported
Effective Date: Not reported
Region 2: Not reported
WID Id: Not reported

Map ID
Direction
Distance
Elevation

MAP FINDINGS

Site

Database(s)

EDR ID Number
EPA ID Number

SS #23552 (Continued)

S102437989

Solid Waste Id No: Not reported
Waste Management Unit Name: Not reported
File Name: Active Open

HIST CORTESE:

edr_fname: SS #23552
edr_fadd1: 435 LA BREA
City,State,Zip: INGLEWOOD, CA 90302
Region: CORTESE
Facility County Code: 19
Reg By: LTNKA
Reg Id: R-10073

CERS:

Name: SS #23552
Address: 435 LA BREA AVE N
City,State,Zip: INGLEWOOD, CA 90302
Site ID: 233337
CERS ID: T0603704902
CERS Description: Leaking Underground Storage Tank Cleanup Site

Affiliation:

Affiliation Type Desc: Local Agency Caseworker
Entity Name: JOHN AWUJO - LOS ANGELES COUNTY
Entity Title: Not reported
Affiliation Address: 900 S FREMONT AVE
Affiliation City: ALHAMBRA
Affiliation State: CA
Affiliation Country: Not reported
Affiliation Zip: Not reported
Affiliation Phone: 6264583507

Affiliation Type Desc: Regional Board Caseworker
Entity Name: YUE RONG - LOS ANGELES RWQCB (REGION 4)
Entity Title: Not reported
Affiliation Address: 320 W. 4TH ST., SUITE 200
Affiliation City: Los Angeles
Affiliation State: CA
Affiliation Country: Not reported
Affiliation Zip: Not reported
Affiliation Phone: Not reported

AX408 7-ELEVEN STORE 2163/23552
WNW 437 N LABREA
1/8-1/4 INGLEWOOD, CA 90302
0.246 mi.
1298 ft. Site 6 of 8 in cluster AX

HIST UST **S118407023**
N/A

Relative: HIST UST:
Lower Name: 7-ELEVEN STORE 2163/23552
Address: 437 N LABREA
Actual: City,State,Zip: INGLEWOOD, CA 90302
124 ft. File Number: 00028C4F
URL: <http://geotracker.waterboards.ca.gov/ustpdfs/pdf/00028C4F.pdf>
Region: Not reported
Facility ID: Not reported

Map ID
Direction
Distance
Elevation

MAP FINDINGS

Site

Database(s)

EDR ID Number
EPA ID Number

7-ELEVEN STORE 2163/23552 (Continued)

S118407023

Facility Type: Not reported
Other Type: Not reported
Contact Name: Not reported
Telephone: Not reported
Owner Name: Not reported
Owner Address: Not reported
Owner City,St,Zip: Not reported
Total Tanks: Not reported

Tank Num: Not reported
Container Num: Not reported
Year Installed: Not reported
Tank Capacity: Not reported
Tank Used for: Not reported
Type of Fuel: Not reported
Container Construction Thickness: Not reported
Leak Detection: Not reported

[Click here for Geo Tracker PDF:](#)

AX409
WNW
1/8-1/4
0.246 mi.
1298 ft.

SOUTHLAND CORP SS 23552
437 N LA BREA AVE
INGLEWOOD, CA 90301

Site 7 of 8 in cluster AX

SWEEPS UST **S101587104**
CA FID UST **N/A**
LOS ANGELES CO. HMS
CERS

Relative:
Lower
Actual:
124 ft.

SWEEPS UST:
Name: THE SOUTHLAND CORP SS 23552
Address: 437 N LA BREA AVE
City: INGLEWOOD
Status: Active
Comp Number: 10073
Number: 9
Board Of Equalization: 44-002251
Referral Date: 06-30-89
Action Date: Not reported
Created Date: 06-30-89
Owner Tank Id: Not reported
SWRCB Tank Id: 19-000-010073-000001
Tank Status: A
Capacity: Not reported
Active Date: 06-30-89
Tank Use: UNKNOWN
STG: W
Content: Not reported
Number Of Tanks: 3

Name: THE SOUTHLAND CORP SS 23552
Address: 437 N LA BREA AVE
City: INGLEWOOD
Status: Active
Comp Number: 10073
Number: 9
Board Of Equalization: 44-002251
Referral Date: 06-30-89
Action Date: Not reported
Created Date: 06-30-89
Owner Tank Id: Not reported

Map ID
Direction
Distance
Elevation

MAP FINDINGS

Site

Database(s)

EDR ID Number
EPA ID Number

SOUTHLAND CORP SS 23552 (Continued)

S101587104

SWRCB Tank Id: 19-000-010073-000002
Tank Status: A
Capacity: Not reported
Active Date: 06-30-89
Tank Use: UNKNOWN
STG: W
Content: Not reported
Number Of Tanks: Not reported

Name: THE SOUTHLAND CORP SS 23552
Address: 437 N LA BREA AVE
City: INGLEWOOD
Status: Active
Comp Number: 10073
Number: 9
Board Of Equalization: 44-002251
Referral Date: 06-30-89
Action Date: Not reported
Created Date: 06-30-89
Owner Tank Id: Not reported
SWRCB Tank Id: 19-000-010073-000003
Tank Status: A
Capacity: Not reported
Active Date: 06-30-89
Tank Use: UNKNOWN
STG: W
Content: Not reported
Number Of Tanks: Not reported

CA FID UST:

Facility ID: 19054878
Regulated By: UTNKA
Regulated ID: 00005298
Cortese Code: Not reported
SIC Code: Not reported
Facility Phone: 8180000000
Mail To: Not reported
Mailing Address: 0 BOX
Mailing Address 2: Not reported
Mailing City,St,Zip: INGLEWOOD
Contact: Not reported
Contact Phone: Not reported
DUNs Number: Not reported
NPDES Number: Not reported
EPA ID: Not reported
Comments: Not reported
Status: Active

LOS ANGELES CO. HMS:

Name: SOUTHLAND CORP SS 23552
Address: 437 N LA BREA AVE
City,State,Zip: INGLEWOOD, CA 90301
Region: LA
Permit Category: T
Facility Id: 010198-010073
Facility Type: 0

Map ID
Direction
Distance
Elevation

MAP FINDINGS

Site

Database(s)

EDR ID Number
EPA ID Number

SOUTHLAND CORP SS 23552 (Continued)

S101587104

Facility Status: Removed
Area: 2E
Permit Number: 00001517T
Permit Status: Removed

CERS:

Name: 7-ELEVEN INC. STORE #23552
Address: 437 N LA BREA AVE
City,State,Zip: INGLEWOOD, CA 90302
Site ID: 383922
CERS ID: 10271881
CERS Description: Chemical Storage Facilities

Violations:

Site ID: 383922
Site Name: 7-ELEVEN INC. STORE #23552
Violation Date: 03-30-2019
Citation: HSC 6.95 25505(c) - California Health and Safety Code, Chapter 6.95, Section(s) 25505(c)

Violation Description: Failure to have a business plan readily available to personnel of the business or the unified program facility with responsibilities for emergency response or training.

Violation Notes: OBSERVATION: The business failed to have the hazardous material business plan readily available to personnel of the business or the unified program facility with responsibilities for emergency response or training. CORRECTIVE ACTION: Provide a readily available business plan to personnel of the business or the unified program facility with responsibilities for emergency response or training. Document that appropriate personnel have the business plan readily available.

Violation Division: Los Angeles County Fire Department
Violation Program: HMRRP
Violation Source: CERS

Evaluation:

Eval General Type: Compliance Evaluation Inspection
Eval Date: 03-30-2019
Violations Found: Yes
Eval Type: Routine done by local agency
Eval Notes: Consent to do inspection Liya Berhe.
Eval Division: Los Angeles County Fire Department
Eval Program: HMRRP
Eval Source: CERS

Eval General Type: Compliance Evaluation Inspection
Eval Date: 04-21-2015
Violations Found: No
Eval Type: Routine done by local agency
Eval Notes: Khalid Hassan
Eval Division: Los Angeles County Fire Department
Eval Program: HMRRP
Eval Source: CERS

Coordinates:

Site ID: 383922
Facility Name: 7-ELEVEN INC. STORE #23552
Env Int Type Code: HMBP

Map ID
Direction
Distance
Elevation

MAP FINDINGS

Site

Database(s)

EDR ID Number
EPA ID Number

SOUTHLAND CORP SS 23552 (Continued)

S101587104

Program ID: 10271881
Coord Name: Not reported
Ref Point Type Desc: Center of a facility or station.
Latitude: 33.968170
Longitude: -118.355160

Affiliation:

Affiliation Type Desc: Environmental Contact
Entity Name: BRENT SMERCZYNSKI
Entity Title: Not reported
Affiliation Address: 3200 HACKBERRY ROAD
Affiliation City: IRVING
Affiliation State: TX
Affiliation Country: Not reported
Affiliation Zip: 75063
Affiliation Phone: Not reported

Affiliation Type Desc: Legal Owner
Entity Name: KHALID HASSAN
Entity Title: Not reported
Affiliation Address: 437 N LA BREA AVE
Affiliation City: INGLEWOOD
Affiliation State: CA
Affiliation Country: United States
Affiliation Zip: 90302
Affiliation Phone: (310) 673-9803

Affiliation Type Desc: CUPA District
Entity Name: Los Angeles County Fire
Entity Title: Not reported
Affiliation Address: 5825 Rickenbacker Road
Affiliation City: Commerce
Affiliation State: CA
Affiliation Country: Not reported
Affiliation Zip: 90040-3027
Affiliation Phone: (323) 890-4000

Affiliation Type Desc: Facility Mailing Address
Entity Name: Mailing Address
Entity Title: Not reported
Affiliation Address: 437 N LA BREA AVE
Affiliation City: INGLEWOOD
Affiliation State: CA
Affiliation Country: Not reported
Affiliation Zip: 90302
Affiliation Phone: Not reported

Affiliation Type Desc: Document Preparer
Entity Name: Stantec Consulting Services Inc.
Entity Title: Not reported
Affiliation Address: Not reported
Affiliation City: Not reported
Affiliation State: Not reported
Affiliation Country: Not reported
Affiliation Zip: Not reported
Affiliation Phone: Not reported

Map ID
Direction
Distance
Elevation

MAP FINDINGS

Site

Database(s)

EDR ID Number
EPA ID Number

SOUTHLAND CORP SS 23552 (Continued)

S101587104

Affiliation Type Desc: Identification Signer
Entity Name: BRENT SMERCZYNSKI
Entity Title: CORPORATE ASSET PROTECTION MANAGER
Affiliation Address: Not reported
Affiliation City: Not reported
Affiliation State: Not reported
Affiliation Country: Not reported
Affiliation Zip: Not reported
Affiliation Phone: Not reported

Affiliation Type Desc: Operator
Entity Name: KHALID HASSAN
Entity Title: Not reported
Affiliation Address: Not reported
Affiliation City: Not reported
Affiliation State: Not reported
Affiliation Country: Not reported
Affiliation Zip: Not reported
Affiliation Phone: (310) 673-9803

Affiliation Type Desc: Parent Corporation
Entity Name: 7-ELEVEN CONVENIENCE STORES
Entity Title: Not reported
Affiliation Address: Not reported
Affiliation City: Not reported
Affiliation State: Not reported
Affiliation Country: Not reported
Affiliation Zip: Not reported
Affiliation Phone: Not reported

Affiliation Type Desc: Property Owner
Entity Name: 7-ELEVEN INC.
Entity Title: Not reported
Affiliation Address: LICENSE RENEWAL DEPT.:3200 HACKBERRY ROAD
Affiliation City: IRVING
Affiliation State: TX
Affiliation Country: United States
Affiliation Zip: 75063
Affiliation Phone: (972) 828-7619

AX410
WNW
1/8-1/4
0.246 mi.
1298 ft.

7-ELEVEN STORE #2163/23552
437 N LA BREA AVE
INGLEWOOD, CA 90302
Site 8 of 8 in cluster AX

HIST UST **U001563830**
N/A

Relative:
Lower
Actual:
124 ft.

HIST UST:
Name: 7-ELEVEN STORE #2163/23552
Address: 437 N LA BREA AVE
City,State,Zip: INGLEWOOD, CA 90302
File Number: Not reported
URL: Not reported
Region: STATE
Facility ID: 00000005298
Facility Type: Gas Station
Other Type: Not reported
Contact Name: JUAN ORTEGA

Map ID
 Direction
 Distance
 Elevation

MAP FINDINGS

Site

Database(s)

EDR ID Number
 EPA ID Number

7-ELEVEN STORE #2163/23552 (Continued)

U001563830

Telephone: 2133704843
 Owner Name: THE SOUTHLAND CORPORATION
 Owner Address: 1240 S. STATE COLLEGE BLVD., S
 Owner City,St,Zip: ANAHEIM, CA 92806
 Total Tanks: 0003

Tank Num: 001
 Container Num: 1
 Year Installed: 1983
 Tank Capacity: 00012000
 Tank Used for: PRODUCT
 Type of Fuel: UNLEADED
 Container Construction Thickness: Not reported
 Leak Detection: Stock Inventor, 10

Tank Num: 002
 Container Num: 2
 Year Installed: 1983
 Tank Capacity: 00012000
 Tank Used for: PRODUCT
 Type of Fuel: REGULAR
 Container Construction Thickness: Not reported
 Leak Detection: Stock Inventor, 10

Tank Num: 003
 Container Num: 3
 Year Installed: 1983
 Tank Capacity: 00012000
 Tank Used for: PRODUCT
 Type of Fuel: 06
 Container Construction Thickness: Not reported
 Leak Detection: Stock Inventor, 10

BG411
SSE
1/8-1/4
0.248 mi.
1308 ft.

DR CARFIX LLC
4055 W CENTURY BLVD
INGLEWOOD, CA 90304
Site 1 of 4 in cluster BG

RCRA NonGen / NLR **1024809635**
CAL000285662

Relative:
Lower
Actual:
90 ft.

RCRA NonGen / NLR:
 Date Form Received by Agency: 2004-08-16 00:00:00.
 Handler Name: DR CARFIX LLC
 Handler Address: 4055 W CENTURY BLVD
 Handler City,State,Zip: INGLEWOOD, CA 90304
 EPA ID: CAL000285662
 Contact Name: NELSON BATISTE
 Contact Address: 4055 W CENTURY BLVD.
 Contact City,State,Zip: INGLEWOOD, CA 90304
 Contact Telephone: 310-677-1190
 Contact Fax: Not reported
 Contact Email: DRCARFIX@GMAIL.COM
 Contact Title: Not reported
 EPA Region: 09
 Land Type: Not reported
 Federal Waste Generator Description: Not a generator, verified
 Non-Notifier: Not reported
 Biennial Report Cycle: Not reported
 Accessibility: Not reported

Map ID
 Direction
 Distance
 Elevation

MAP FINDINGS

Site

Database(s)

EDR ID Number
 EPA ID Number

DR CARFIX LLC (Continued)

1024809635

Active Site Indicator:	Handler Activities
State District Owner:	Not reported
State District:	Not reported
Mailing Address:	4055 W CENTURY BLVD.
Mailing City,State,Zip:	INGLEWOOD, CA 90304
Owner Name:	NELSON M BATISTE
Owner Type:	Other
Operator Name:	NELSON BATISTE
Operator Type:	Other
Short-Term Generator Activity:	No
Importer Activity:	No
Mixed Waste Generator:	No
Transporter Activity:	No
Transfer Facility Activity:	No
Recycler Activity with Storage:	No
Small Quantity On-Site Burner Exemption:	No
Smelting Melting and Refining Furnace Exemption:	No
Underground Injection Control:	No
Off-Site Waste Receipt:	No
Universal Waste Indicator:	Yes
Universal Waste Destination Facility:	Yes
Federal Universal Waste:	No
Active Site Fed-Reg Treatment Storage and Disposal Facility:	Not reported
Active Site Converter Treatment storage and Disposal Facility:	Not reported
Active Site State-Reg Treatment Storage and Disposal Facility:	Not reported
Active Site State-Reg Handler:	---
Federal Facility Indicator:	Not reported
Hazardous Secondary Material Indicator:	N
Sub-Part K Indicator:	Not reported
Commercial TSD Indicator:	No
Treatment Storage and Disposal Type:	Not reported
2018 GPRA Permit Baseline:	Not on the Baseline
2018 GPRA Renewals Baseline:	Not on the Baseline
Permit Renewals Workload Universe:	Not reported
Permit Workload Universe:	Not reported
Permit Progress Universe:	Not reported
Post-Closure Workload Universe:	Not reported
Closure Workload Universe:	Not reported
202 GPRA Corrective Action Baseline:	No
Corrective Action Workload Universe:	No
Subject to Corrective Action Universe:	No
Non-TSDs Where RCRA CA has Been Imposed Universe:	No
TSDs Potentially Subject to CA Under 3004 (u)/(v) Universe:	No
TSDs Only Subject to CA under Discretionary Auth Universe:	No
Corrective Action Priority Ranking:	No NCAPS ranking
Environmental Control Indicator:	No
Institutional Control Indicator:	No
Human Exposure Controls Indicator:	N/A
Groundwater Controls Indicator:	N/A
Operating TSDF Universe:	Not reported
Full Enforcement Universe:	Not reported
Significant Non-Complier Universe:	No
Unaddressed Significant Non-Complier Universe:	No
Addressed Significant Non-Complier Universe:	No
Significant Non-Complier With a Compliance Schedule Universe:	No
Financial Assurance Required:	Not reported
Handler Date of Last Change:	2018-09-05 20:25:58.0

Map ID
Direction
Distance
Elevation

MAP FINDINGS

Site

Database(s)

EDR ID Number
EPA ID Number

DR CARFIX LLC (Continued)

1024809635

Recognized Trader-Importer: No
Recognized Trader-Exporter: No
Importer of Spent Lead Acid Batteries: No
Exporter of Spent Lead Acid Batteries: No
Recycler Activity Without Storage: No
Manifest Broker: No
Sub-Part P Indicator: No

Handler - Owner Operator:

Owner/Operator Indicator: Owner
Owner/Operator Name: NELSON M BATISTE
Legal Status: Other
Date Became Current: Not reported
Date Ended Current: Not reported
Owner/Operator Address: 3112 GALE AVE
Owner/Operator City,State,Zip: LONG BEACH, CA 90810
Owner/Operator Telephone: 310-677-1190
Owner/Operator Telephone Ext: Not reported
Owner/Operator Fax: Not reported
Owner/Operator Email: Not reported

Owner/Operator Indicator: Operator
Owner/Operator Name: NELSON BATISTE
Legal Status: Other
Date Became Current: Not reported
Date Ended Current: Not reported
Owner/Operator Address: 4055 W CENTURY BLVD.
Owner/Operator City,State,Zip: INGLEWOOD, CA 90304
Owner/Operator Telephone: 310-677-1190
Owner/Operator Telephone Ext: Not reported
Owner/Operator Fax: Not reported
Owner/Operator Email: Not reported

Historic Generators:

Receive Date: 2004-08-16 00:00:00.0
Handler Name: DR CARFIX LLC
Federal Waste Generator Description: Not a generator, verified
State District Owner: Not reported
Large Quantity Handler of Universal Waste: No
Recognized Trader Importer: No
Recognized Trader Exporter: No
Spent Lead Acid Battery Importer: No
Spent Lead Acid Battery Exporter: No
Current Record: Yes
Non Storage Recycler Activity: Not reported
Electronic Manifest Broker: Not reported

List of NAICS Codes and Descriptions:

NAICS Code: 811111
NAICS Description: GENERAL AUTOMOTIVE REPAIR

Facility Has Received Notices of Violations:

Violations: No Violations Found

Map ID
 Direction
 Distance
 Elevation

MAP FINDINGS

EDR ID Number
 EPA ID Number

DR CARFIX LLC (Continued)

1024809635

Evaluation Action Summary:
 Evaluations:

No Evaluations Found

BG412
SSE
1/8-1/4
0.248 mi.
1308 ft.

DR CARFIX
4055 W CENTURY BLVD STE 1
INGLEWOOD, CA 90304

CERS HAZ WASTE
CERS
HWTS

S124876998
N/A

Site 2 of 4 in cluster BG

Relative:
Lower
Actual:
90 ft.

CERS HAZ WASTE:
 Name:
 Address:
 City,State,Zip:
 Site ID:
 CERS ID:
 CERS Description:

DR CARFIX
 4055 W CENTURY BLVD STE 1
 INGLEWOOD, CA 90304
 521875
 10791346
 Hazardous Waste Generator

CERS:

Name:
 Address:
 City,State,Zip:
 Site ID:
 CERS ID:
 CERS Description:

DR CARFIX
 4055 W CENTURY BLVD STE 1
 INGLEWOOD, CA 90304
 521875
 10791346
 Chemical Storage Facilities

Violations:

Site ID:
 Site Name:
 Violation Date:
 Citation:
 Violation Description:
 Violation Notes:
 Violation Division:
 Violation Program:
 Violation Source:

521875
 DR CARFIX
 02-13-2017
 22 CCR 12 66262.12 - California Code of Regulations, Title 22, Chapter 12, Section(s) 66262.12
 Failure to obtain an Identification Number prior to treating, storing, disposing of, transporting or offering for transportation any hazardous waste.
 Returned to compliance on 05/16/2017. OBSERVATION: This facility's EPA ID number is inactive. A hazardous waste generator shall not treat, store, dispose of, transport or offer for transportation, hazardous waste without an EPA ID number. EPA ID CAL000285662 Inactive per DTSC website CORRECTIVE ACTION: Immediately contact DTSC and reactivate your EPA ID number and submit evidence to the CUPA
 Los Angeles County Fire Department
 HW
 CERS

Site ID:
 Site Name:
 Violation Date:
 Citation:
 Violation Description:
 Violation Notes:

521875
 DR CARFIX
 02-13-2017
 HSC 6.95 25508(a)(1) - California Health and Safety Code, Chapter 6.95, Section(s) 25508(a)(1)
 Failure to complete and electronically submit a business plan when storing/handling a hazardous material at or above reportable quantities.
 Returned to compliance on 05/06/2019. OBSERVATION: A business plan has not been received by the CUPA. The facility was previously sent a notice/request from the CUPA for the submittal of a business plan.
 CORRECTIVE ACTION: Submit the business plan electronically in the

Map ID
Direction
Distance
Elevation

MAP FINDINGS

Site

Database(s)

EDR ID Number
EPA ID Number

DR CARFIX (Continued)

S124876998

California Environmental Reporting System (CERS) and implement immediately.
Violation Division: Los Angeles County Fire Department
Violation Program: HMRRP
Violation Source: CERS

Site ID: 521875
Site Name: DR CARFIX
Violation Date: 02-13-2017
Citation: HSC 6.5 Multiple - California Health and Safety Code, Chapter 6.5, Section(s) Multiple
Violation Description: Hazardous Waste Generator Program - Administration/Documentation - General
Violation Notes: Returned to compliance on 02/13/2017. OBSERVATION: Owner/Operator failed to obtain or maintain an active permit. CORRECTIVE ACTION: Every business or business concern within the jurisdiction of the LACoCUPA and subject to one or more of the program elements shall be required to apply for, pay the permit fees, and obtain from the LACoCUPA a unified program facility permit for the program elements applicable to such facility prior to the commencement of any business or activity related to any of the program elements. The permit required under this section shall be posted and conspicuously displayed at the location falling under the requirements of this chapter. Every person, business, or business concern within the jurisdiction of the LACoCUPA and subject to the requirements of one or more of the program elements shall be required to pay the applicable annual fees and any applicable late payment penalty and apply for and obtain from the LACoCUPA a unified program facility permit for the program elements [Truncated]

Violation Division: Los Angeles County Fire Department
Violation Program: HW
Violation Source: CERS

Site ID: 521875
Site Name: DR CARFIX
Violation Date: 02-13-2017
Citation: HSC 6.95 25507 - California Health and Safety Code, Chapter 6.95, Section(s) 25507
Violation Description: Failure to adequately establish and implement a business plan when storing/handling a hazardous material at or above reportable quantities.
Violation Notes: Returned to compliance on 05/06/2019. OBSERVATION: Owner/Operator failed to establish and implement a Hazardous Materials Business Plan when storing hazardous materials at or above the thresholds quantities of 55 gallons/500 lbs/200 cubic feet. CORRECTIVE ACTION: Establish and implement a Hazardous Materials Business Plan when storing hazardous materials at or above the thresholds quantities of 55 gallons/500 lbs/200 cubic feet.

Violation Division: Los Angeles County Fire Department
Violation Program: HMRRP
Violation Source: CERS

Evaluation:
Eval General Type: Compliance Evaluation Inspection
Eval Date: 02-13-2017
Violations Found: Yes
Eval Type: Routine done by local agency

Map ID
Direction
Distance
Elevation

MAP FINDINGS

Site

Database(s)

EDR ID Number
EPA ID Number

DR CARFIX (Continued)

S124876998

Eval Notes: Nelson Batiste III, Manager
Eval Division: Los Angeles County Fire Department
Eval Program: HMRRP
Eval Source: CERS

Eval General Type: Compliance Evaluation Inspection
Eval Date: 02-13-2017
Violations Found: Yes
Eval Type: Routine done by local agency
Eval Notes: Nelson Batiste, III, Manager
Eval Division: Los Angeles County Fire Department
Eval Program: HW
Eval Source: CERS

Eval General Type: Other/Unknown
Eval Date: 05-16-2017
Violations Found: No
Eval Type: Other, not routine, done by local agency
Eval Notes: Follow up review conducted over the phone and in DTSC's HWTS
Eval Division: Los Angeles County Fire Department
Eval Program: HW
Eval Source: CERS

Eval General Type: Compliance Evaluation Inspection
Eval Date: 08-14-2020
Violations Found: No
Eval Type: Routine done by local agency
Eval Notes: Nelson Batiste, Owner Due to Covid-19 social distancing protocols and practices, a signature was not captured.
Eval Division: Los Angeles County Fire Department
Eval Program: HMRRP
Eval Source: CERS

Eval General Type: Compliance Evaluation Inspection
Eval Date: 08-14-2020
Violations Found: No
Eval Type: Routine done by local agency
Eval Notes: Nelson Batiste, Owner Due to Covid-19 social distancing protocols and practices, a signature was not captured.
Eval Division: Los Angeles County Fire Department
Eval Program: HW
Eval Source: CERS

Affiliation:

Affiliation Type Desc: Environmental Contact
Entity Name: Mark Zak
Entity Title: Not reported
Affiliation Address: 1559 w 132 St
Affiliation City: Gardena
Affiliation State: CA
Affiliation Country: Not reported
Affiliation Zip: 90249
Affiliation Phone: Not reported

Affiliation Type Desc: Parent Corporation
Entity Name: DR. Carfix LLC
Entity Title: Not reported

Map ID
Direction
Distance
Elevation

MAP FINDINGS

Site

Database(s)

EDR ID Number
EPA ID Number

DR CARFIX (Continued)

S124876998

Affiliation Address: Not reported
Affiliation City: Not reported
Affiliation State: Not reported
Affiliation Country: Not reported
Affiliation Zip: Not reported
Affiliation Phone: Not reported

Affiliation Type Desc: Facility Mailing Address
Entity Name: Mailing Address
Entity Title: Not reported
Affiliation Address: 4055 W Century BLVD Ste 1
Affiliation City: Inglewood
Affiliation State: CA
Affiliation Country: Not reported
Affiliation Zip: 90304
Affiliation Phone: Not reported

Affiliation Type Desc: Operator
Entity Name: DR CARFIX
Entity Title: Not reported
Affiliation Address: Not reported
Affiliation City: Not reported
Affiliation State: Not reported
Affiliation Country: Not reported
Affiliation Zip: Not reported
Affiliation Phone: (310) 677-1190

Affiliation Type Desc: Document Preparer
Entity Name: Nelson Batiste
Entity Title: Not reported
Affiliation Address: Not reported
Affiliation City: Not reported
Affiliation State: Not reported
Affiliation Country: Not reported
Affiliation Zip: Not reported
Affiliation Phone: Not reported

Affiliation Type Desc: Legal Owner
Entity Name: Nelson Batiste
Entity Title: Not reported
Affiliation Address: 4055 W Century BLVD Ste 1
Affiliation City: long beach
Affiliation State: CA
Affiliation Country: United States
Affiliation Zip: 90304
Affiliation Phone: (310) 677-1190

Affiliation Type Desc: Property Owner
Entity Name: Steve Kern
Entity Title: Not reported
Affiliation Address: Not reported
Affiliation City: Los Angeles
Affiliation State: CA
Affiliation Country: United States
Affiliation Zip: Not reported
Affiliation Phone: (323) 937-4022

Map ID
Direction
Distance
Elevation

MAP FINDINGS

Site

Database(s)

EDR ID Number
EPA ID Number

DR CARFIX (Continued)

S124876998

Affiliation Type Desc: CUPA District
Entity Name: Los Angeles County Fire
Entity Title: Not reported
Affiliation Address: 5825 Rickenbacker Road
Affiliation City: Commerce
Affiliation State: CA
Affiliation Country: Not reported
Affiliation Zip: 90040-3027
Affiliation Phone: (323) 890-4000

Affiliation Type Desc: Identification Signer
Entity Name: Nelson Batiste
Entity Title: owner
Affiliation Address: Not reported
Affiliation City: Not reported
Affiliation State: Not reported
Affiliation Country: Not reported
Affiliation Zip: Not reported
Affiliation Phone: Not reported

HWTS:

Name: S & D AUTOMOTIVE MERCEDES SPECIAL
Address: 4055 W CENTURY BLVD
Address 2: Not reported
City,State,Zip: INGLEWOOD, CA 903041653
EPA ID: CAL000343671
Inactive Date: 06/30/2011
Create Date: 06/04/2009
Last Act Date: 03/15/2012
Mailing Name: Not reported
Mailing Address: 4055 W CENTURY BLVD
Mailing Address 2: Not reported
Mailing City,State,Zip: INGLEWOOD, CA 903041653
Owner Name: SHANE WILLIAMS
Owner Address: 38729 11TH ST E APT 3
Owner Address 2: Not reported
Owner City,State,Zip: PALMDALE, CA 935502881
Contact Name: SHANE WILLIAMS
Contact Address: 38729 11TH ST E APT 3
Contact Address 2: Not reported
City,State,Zip: PALMDALE, CA 935502881

NAICS:

EPA ID: CAL000343671
Create Date: 2009-06-04 07:18:24.803
NAICS Code: 811111
NAICS Description: General Automotive Repair
Issued EPA ID Date: 2009-06-04 07:18:24.77300
Inactive Date: 2011-06-30 00:00:00
Facility Name: S & D AUTOMOTIVE MERCEDES SPECIAL
Facility Address: 4055 W CENTURY BLVD
Facility Address 2: Not reported
Facility City: INGLEWOOD
Facility County: Not reported
Facility State: CA
Facility Zip: 903041653

Map ID
 Direction
 Distance
 Elevation

MAP FINDINGS

Site

Database(s)

EDR ID Number
 EPA ID Number

BG413
SSE
1/8-1/4
0.248 mi.
1308 ft.

FERNANDO AUTO REPAIR
4055 W CENTURY BLVD STE 4
INGLEWOOD, CA 90304

RCRA NonGen / NLR

1026491742
CAL000456504

Site 3 of 4 in cluster BG

Relative:
Lower
Actual:
90 ft.

RCRA NonGen / NLR:		2020-08-27 00:00:00.0
Date Form Received by Agency:		
Handler Name:	FERNANDO AUTO REPAIR	
Handler Address:	4055 W CENTURY BLVD STE 4	
Handler City,State,Zip:	INGLEWOOD, CA 90304	
EPA ID:	CAL000456504	
Contact Name:	LUIS FERNANDO JEREZ	
Contact Address:	4055 W CENTURY BLVD STE 4	
Contact City,State,Zip:	INGLEWOOD, CA 90304	
Contact Telephone:	323-635-9281	
Contact Fax:	Not reported	
Contact Email:	8JEREZ01@HOTMAIL.COM	
Contact Title:	Not reported	
EPA Region:	09	
Land Type:	Not reported	
Federal Waste Generator Description:	Not a generator, verified	
Non-Notifier:	Not reported	
Biennial Report Cycle:	Not reported	
Accessibility:	Not reported	
Active Site Indicator:	Not reported	
State District Owner:	Not reported	
State District:	Not reported	
Mailing Address:	4055 W CENTURY BLVD STE 4	
Mailing City,State,Zip:	INGLEWOOD, CA 90304	
Owner Name:	LUIS FERNANDO JEREZ	
Owner Type:	Other	
Operator Name:	LUIS FERNANDO JEREZ	
Operator Type:	Other	
Short-Term Generator Activity:	No	
Importer Activity:	No	
Mixed Waste Generator:	No	
Transporter Activity:	No	
Transfer Facility Activity:	No	
Recycler Activity with Storage:	No	
Small Quantity On-Site Burner Exemption:	No	
Smelting Melting and Refining Furnace Exemption:	No	
Underground Injection Control:	No	
Off-Site Waste Receipt:	No	
Universal Waste Indicator:	No	
Universal Waste Destination Facility:	No	
Federal Universal Waste:	No	
Active Site Fed-Reg Treatment Storage and Disposal Facility:	Not reported	
Active Site Converter Treatment storage and Disposal Facility:	Not reported	
Active Site State-Reg Treatment Storage and Disposal Facility:	Not reported	
Active Site State-Reg Handler:	---	
Federal Facility Indicator:	Not reported	
Hazardous Secondary Material Indicator:	N	
Sub-Part K Indicator:	Not reported	
Commercial TSD Indicator:	No	
Treatment Storage and Disposal Type:	Not reported	
2018 GPRR Permit Baseline:	Not on the Baseline	
2018 GPRR Renewals Baseline:	Not on the Baseline	
Permit Renewals Workload Universe:	Not reported	

Map ID
 Direction
 Distance
 Elevation

MAP FINDINGS

Site

Database(s)

EDR ID Number
 EPA ID Number

FERNANDO AUTO REPAIR (Continued)

1026491742

Permit Workload Universe:	Not reported
Permit Progress Universe:	Not reported
Post-Closure Workload Universe:	Not reported
Closure Workload Universe:	Not reported
202 GPRA Corrective Action Baseline:	No
Corrective Action Workload Universe:	No
Subject to Corrective Action Universe:	No
Non-TSDFs Where RCRA CA has Been Imposed Universe:	No
TSDFs Potentially Subject to CA Under 3004 (u)/(v) Universe:	No
TSDFs Only Subject to CA under Discretionary Auth Universe:	No
Corrective Action Priority Ranking:	No NCAPS ranking
Environmental Control Indicator:	No
Institutional Control Indicator:	No
Human Exposure Controls Indicator:	N/A
Groundwater Controls Indicator:	N/A
Operating TSDF Universe:	Not reported
Full Enforcement Universe:	Not reported
Significant Non-Complier Universe:	No
Unaddressed Significant Non-Complier Universe:	No
Addressed Significant Non-Complier Universe:	No
Significant Non-Complier With a Compliance Schedule Universe:	No
Financial Assurance Required:	Not reported
Handler Date of Last Change:	2020-09-04 15:31:48.0
Recognized Trader-Importer:	No
Recognized Trader-Exporter:	No
Importer of Spent Lead Acid Batteries:	No
Exporter of Spent Lead Acid Batteries:	No
Recycler Activity Without Storage:	No
Manifest Broker:	No
Sub-Part P Indicator:	No

Handler - Owner Operator:

Owner/Operator Indicator:	Operator
Owner/Operator Name:	LUIS FERNANDO JEREZ
Legal Status:	Other
Date Became Current:	Not reported
Date Ended Current:	Not reported
Owner/Operator Address:	4055 W CENTURY BLVD STE 4
Owner/Operator City,State,Zip:	INGLEWOOD, CA 90304
Owner/Operator Telephone:	323-635-9281
Owner/Operator Telephone Ext:	Not reported
Owner/Operator Fax:	Not reported
Owner/Operator Email:	Not reported

Owner/Operator Indicator:	Owner
Owner/Operator Name:	LUIS FERNANDO JEREZ
Legal Status:	Other
Date Became Current:	Not reported
Date Ended Current:	Not reported
Owner/Operator Address:	4055 W CENTURY BLVD STE 4
Owner/Operator City,State,Zip:	INGLEWOOD, CA 90304
Owner/Operator Telephone:	323-635-9281
Owner/Operator Telephone Ext:	Not reported
Owner/Operator Fax:	Not reported
Owner/Operator Email:	Not reported

Map ID
 Direction
 Distance
 Elevation

MAP FINDINGS

Site

Database(s)

EDR ID Number
 EPA ID Number

FERNANDO AUTO REPAIR (Continued)

1026491742

Historic Generators:

Receive Date:	2020-08-27 00:00:00.0
Handler Name:	FERNANDO AUTO REPAIR
Federal Waste Generator Description:	Not a generator, verified
State District Owner:	Not reported
Large Quantity Handler of Universal Waste:	No
Recognized Trader Importer:	No
Recognized Trader Exporter:	No
Spent Lead Acid Battery Importer:	No
Spent Lead Acid Battery Exporter:	No
Current Record:	Yes
Non Storage Recycler Activity:	Not reported
Electronic Manifest Broker:	Not reported

List of NAICS Codes and Descriptions:

NAICS Code:	811111
NAICS Description:	GENERAL AUTOMOTIVE REPAIR

Facility Has Received Notices of Violations:

Violations:	No Violations Found
-------------	---------------------

Evaluation Action Summary:

Evaluations:	No Evaluations Found
--------------	----------------------

BG414
SSE
1/8-1/4
0.248 mi.
1308 ft.

EMMANUEL AUTO REPAIR
4055 W CENTURY BLVD # 7
INGLEWOOD, CA 90304
Site 4 of 4 in cluster BG

CERS HAZ WASTE **S103657829**
CHMIRS **N/A**
CERS

Relative:
Lower
Actual:
90 ft.

CERS HAZ WASTE:	
Name:	EMMANUEL AUTO REPAIR
Address:	4055 W CENTURY BLVD # 7
City,State,Zip:	INGLEWOOD, CA 90304
Site ID:	437698
CERS ID:	10296916
CERS Description:	Hazardous Waste Generator

CHMIRS:

Name:	Not reported
Address:	4055 W CENTURY BLVD
City,State,Zip:	INGLEWOOD, CA 90301
OES Incident Number:	10-4799
OES notification:	08/11/2010
OES Date:	Not reported
OES Time:	Not reported
Date Completed:	Not reported
Property Use:	Not reported
Agency Id Number:	Not reported
Agency Incident Number:	Not reported
Time Notified:	Not reported
Time Completed:	Not reported
Surrounding Area:	Not reported
Estimated Temperature:	Not reported

Map ID
Direction
Distance
Elevation

MAP FINDINGS

Site

Database(s)

EDR ID Number
EPA ID Number

EMMANUEL AUTO REPAIR (Continued)

S103657829

Property Management:	Not reported
More Than Two Substances Involved?:	Not reported
Resp Agency Personel # Of Decontaminated:	Not reported
Responding Agency Personel # Of Injuries:	Not reported
Responding Agency Personel # Of Fatalities:	Not reported
Others Number Of Decontaminated:	Not reported
Others Number Of Injuries:	Not reported
Others Number Of Fatalities:	Not reported
Vehicle Make/year:	Not reported
Vehicle License Number:	Not reported
Vehicle State:	Not reported
Vehicle Id Number:	Not reported
CA DOT PUC/ICC Number:	Not reported
Company Name:	Not reported
Reporting Officer Name/ID:	Not reported
Report Date:	Not reported
Facility Telephone:	Not reported
Waterway Involved:	No
Waterway:	Not reported
Spill Site:	Road
Cleanup By:	Reporting Party
Containment:	Not reported
What Happened:	Not reported
Type:	Not reported
Measure:	Gal(s)
Other:	Not reported
Date/Time:	1010
Year:	2010
Agency:	City of Inglewood Public Works
Incident Date:	8/11/2010
Admin Agency:	Inglewood Fire Department
Amount:	Not reported
Contained:	Yes
Site Type:	Not reported
E Date:	Not reported
Substance:	Sewage
Quantity Released:	40
Unknown:	Not reported
Substance #2:	Not reported
Substance #3:	Not reported
Evacuations:	Not reported
Number of Injuries:	Not reported
Number of Fatalities:	Not reported
#1 Pipeline:	Not reported
#2 Pipeline:	Not reported
#3 Pipeline:	Not reported
#1 Vessel >= 300 Tons:	Not reported
#2 Vessel >= 300 Tons:	Not reported
#3 Vessel >= 300 Tons:	Not reported
Evacs:	Not reported
Injuries:	Not reported
Fatals:	Not reported
Comments:	Not reported
Description:	A grease blockage caused and overflow at manhole.

CERS:

Name: EMMANUEL AUTO REPAIR

Map ID
Direction
Distance
Elevation

MAP FINDINGS

Site

Database(s)

EDR ID Number
EPA ID Number

EMMANUEL AUTO REPAIR (Continued)

S103657829

Address: 4055 W CENTURY BLVD # 7
City,State,Zip: INGLEWOOD, CA 90304
Site ID: 437698
CERS ID: 10296916
CERS Description: Chemical Storage Facilities

Violations:

Site ID: 437698
Site Name: EMMANUEL AUTO REPAIR
Violation Date: 01-24-2017
Citation: HSC 6.95 25507 - California Health and Safety Code, Chapter 6.95, Section(s) 25507

Violation Description: Failure to adequately establish and implement a business plan when storing/handling a hazardous material at or above reportable quantities.

Violation Notes: Returned to compliance on 05/07/2019. OBSERVATION: Owner/Operator failed to establish and implement a Hazardous Materials Business Plan when storing hazardous materials at or above the thresholds quantities of 55 gallons/500 lbs/200 cubic feet. CORRECTIVE ACTION: Establish and implement a Hazardous Materials Business Plan when storing hazardous materials at or above the thresholds quantities of 55 gallons/500 lbs/200 cubic feet.

Violation Division: Los Angeles County Fire Department
Violation Program: HMRRP
Violation Source: CERS

Site ID: 437698
Site Name: EMMANUEL AUTO REPAIR
Violation Date: 08-14-2020
Citation: HSC 6.5 25250.22 - California Health and Safety Code, Chapter 6.5, Section(s) 25250.22

Violation Description: Failure to properly manage used oil and/or fuel filters in accordance with the requirements.

Violation Notes: OBSERVATION: Three 5 gallon containers of used oil filters located in the back storage area were observed a lid and without a label. A label was provided at the time of inspection. Manager indicated he would transfer the empty oil filters into a container and lid and will place the label on the container. CORRECTIVE ACTION: Submit photos to the CUPA demonstrating that the used oil and filters are being properly managed or submit a bill of lading to this department demonstrating proper disposal.

Violation Division: Los Angeles County Fire Department
Violation Program: HW
Violation Source: CERS

Site ID: 437698
Site Name: EMMANUEL AUTO REPAIR
Violation Date: 08-14-2020
Citation: 22 CCR 12 66262.12 - California Code of Regulations, Title 22, Chapter 12, Section(s) 66262.12

Violation Description: Failure to obtain an Identification Number prior to treating, storing, disposing of, transporting or offering for transportation any hazardous waste.

Violation Notes: OBSERVATION: The generator's EPA ID number CAL000374914 is inactive. A hazardous waste generator shall not treat, store, dispose of, transport or offer for transportation, hazardous waste without an active EPA ID number. CORRECTIVE ACTION: Submit documentation to the CUPA demonstrating that you have reactivated the facility's EPA ID

Map ID
Direction
Distance
Elevation

MAP FINDINGS

Site

Database(s)

EDR ID Number
EPA ID Number

EMMANUEL AUTO REPAIR (Continued)

S103657829

number.
Violation Division: Los Angeles County Fire Department
Violation Program: HW
Violation Source: CERS

Site ID: 437698
Site Name: EMMANUEL AUTO REPAIR
Violation Date: 01-24-2017
Citation: HSC 6.95 25508(a)(1) - California Health and Safety Code, Chapter 6.95, Section(s) 25508(a)(1)
Violation Description: Failure to complete and electronically submit a business plan when storing/handling a hazardous material at or above reportable quantities.
Violation Notes: Returned to compliance on 05/07/2019. OBSERVATION: A business plan has not been received by the CUPA. The facility was previously sent a notice/request from the CUPA for the submittal of a business plan
CORRECTIVE ACTION: Submit the business plan electronically in the California Environmental Reporting System (CERS) and implement immediately.

Violation Division: Los Angeles County Fire Department
Violation Program: HMRRP
Violation Source: CERS

Site ID: 437698
Site Name: EMMANUEL AUTO REPAIR
Violation Date: 08-14-2020
Citation: 22 CCR 12 66262.40(a) - California Code of Regulations, Title 22, Chapter 12, Section(s) 66262.40(a)
Violation Description: Failure to keep a copy of each properly signed manifest for at least three years from the date the waste was accepted by the initial transporter. The manifest signed at the time the waste was accepted for transport shall be kept until receiving a signed copy from the designated facility which received the waste.
Violation Notes: OBSERVATION: Uniform Hazardous Waste Manifests for the used oil, oil filters, and antifreeze were not available at the time of inspection.
CORRECTIVE ACTION: Locate a copy of all manifests for the used oil, oil filters, and antifreeze and submit copies to the CUPA.

Violation Division: Los Angeles County Fire Department
Violation Program: HW
Violation Source: CERS

Site ID: 437698
Site Name: EMMANUEL AUTO REPAIR
Violation Date: 01-24-2017
Citation: HSC 6.95 25508(a)(1) - California Health and Safety Code, Chapter 6.95, Section(s) 25508(a)(1)
Violation Description: Failure to annually review and electronically certify that the business plan is complete and accurate on or before the annual due date.
Violation Notes: Returned to compliance on 05/07/2019. OBSERVATION: The facility has not annually reviewed and certified that the business plan is complete, accurate, and up-to-date. CORRECTIVE ACTION: Review, revise, and certify the business plan electronically in the California Environmental Reporting System (CERS).

Violation Division: Los Angeles County Fire Department
Violation Program: HMRRP
Violation Source: CERS

Map ID
Direction
Distance
Elevation

MAP FINDINGS

Site

Database(s)

EDR ID Number
EPA ID Number

EMMANUEL AUTO REPAIR (Continued)

S103657829

Evaluation:

Eval General Type: Compliance Evaluation Inspection
Eval Date: 01-24-2017
Violations Found: No
Eval Type: Routine done by local agency
Eval Notes: Ana Salvador, Business Owner
Eval Division: Los Angeles County Fire Department
Eval Program: HW
Eval Source: CERS

Eval General Type: Compliance Evaluation Inspection
Eval Date: 01-24-2017
Violations Found: Yes
Eval Type: Routine done by local agency
Eval Notes: Ana Salvador, Business Owner
Eval Division: Los Angeles County Fire Department
Eval Program: HMRRP
Eval Source: CERS

Eval General Type: Compliance Evaluation Inspection
Eval Date: 08-14-2020
Violations Found: No
Eval Type: Routine done by local agency
Eval Notes: Israel Salas, Manager Due to Covid-19 social distancing protocols and practices, a signature was not captured.
Eval Division: Los Angeles County Fire Department
Eval Program: HMRRP
Eval Source: CERS

Eval General Type: Compliance Evaluation Inspection
Eval Date: 08-14-2020
Violations Found: Yes
Eval Type: Routine done by local agency
Eval Notes: Israel Salas, Manager Due to Covid-19 social distancing protocols and practices, a signature was not captured.
Eval Division: Los Angeles County Fire Department
Eval Program: HW
Eval Source: CERS

Affiliation:

Affiliation Type Desc: Facility Mailing Address
Entity Name: Mailing Address
Entity Title: Not reported
Affiliation Address: 4055 W Century BLVD #6
Affiliation City: Inglewood
Affiliation State: CA
Affiliation Country: Not reported
Affiliation Zip: 90304
Affiliation Phone: Not reported

Affiliation Type Desc: Parent Corporation
Entity Name: EMMANUEL AUTO REPAIR
Entity Title: Not reported
Affiliation Address: Not reported
Affiliation City: Not reported
Affiliation State: Not reported

Map ID
Direction
Distance
Elevation

MAP FINDINGS

Site

Database(s)

EDR ID Number
EPA ID Number

EMMANUEL AUTO REPAIR (Continued)

S103657829

Affiliation Country: Not reported
Affiliation Zip: Not reported
Affiliation Phone: Not reported

Affiliation Type Desc: Legal Owner
Entity Name: ANA L SALVADOR
Entity Title: Not reported
Affiliation Address: 4055 CENTURY BLVD
Affiliation City: INGLEWOOD
Affiliation State: CA
Affiliation Country: United States
Affiliation Zip: 90304
Affiliation Phone: (323) 245-3085

Affiliation Type Desc: CUPA District
Entity Name: Los Angeles County Fire
Entity Title: Not reported
Affiliation Address: 5825 Rickenbacker Road
Affiliation City: Commerce
Affiliation State: CA
Affiliation Country: Not reported
Affiliation Zip: 90040-3027
Affiliation Phone: (323) 890-4000

Affiliation Type Desc: Environmental Contact
Entity Name: ANA L SALVADOR
Entity Title: Not reported
Affiliation Address: 4055 W CENTURY BLVD # 7
Affiliation City: INGLEWOOD
Affiliation State: CA
Affiliation Country: Not reported
Affiliation Zip: 90304
Affiliation Phone: Not reported

Affiliation Type Desc: Operator
Entity Name: ANA L SALVADOR
Entity Title: Not reported
Affiliation Address: Not reported
Affiliation City: Not reported
Affiliation State: Not reported
Affiliation Country: Not reported
Affiliation Zip: Not reported
Affiliation Phone: (323) 245-3085

BD415
South
1/8-1/4
0.249 mi.
1316 ft.

CITY OF INGLEWOOD TWO ABANDONED UST
589 S LA BREA AVE
INGLEWOOD, CA 90301
Site 5 of 6 in cluster BD

UST U004263187
N/A

Relative:
Lower

UST:
Name: CITY OF INGLEWOOD TWO ABANDONED UST
Address: 589 S LA BREA AVE
City,State,Zip: INGLEWOOD, CA 90301
Facility ID: Not reported
Permitting Agency: Los Angeles County Fire Department
Latitude: 33.95716

Actual:
131 ft.

Map ID
Direction
Distance
Elevation

MAP FINDINGS

Site

Database(s)

EDR ID Number
EPA ID Number

CITY OF INGLEWOOD TWO ABANDONED UST (Continued)

U004263187

Longitude: -118.35236

Name: CITY OF INGLEWOOD TWO ABANDONED UST
Address: 589 S LA BREA AVE
City,State,Zip: INGLEWOOD, CA 90301
Facility ID: Not reported
Permitting Agency: Los Angeles County Fire Department
Latitude: 33.95716
Longitude: -118.35236

**BA416 UNOCAL #5050 (FORMER)
SSE 4000 CENTURY BLVD W
1/4-1/2 INGLEWOOD, CA 90304
0.255 mi.
1345 ft. Site 4 of 4 in cluster BA**

**LUST S101583306
SWEEPS UST N/A
CA FID UST
Cortese
HIST CORTESE
LOS ANGELES CO. HMS
CERS**

**Relative:
Lower**

**Actual:
90 ft.**

LUST:
Name: UNOCAL #5050 (FORMER)
Address: 4000 CENTURY BLVD W
City,State,Zip: INGLEWOOD, CA 90304
Lead Agency: LOS ANGELES RWQCB (REGION 4)
Case Type: LUST Cleanup Site
Geo Track: http://geotracker.waterboards.ca.gov/profile_report.asp?global_id=T0603703538
Global Id: T0603703538
Latitude: 33.944958
Longitude: -118.344334
Status: Completed - Case Closed
Status Date: 10/22/1996
Case Worker: YR
RB Case Number: I-09966
Local Agency: LOS ANGELES COUNTY
File Location: Not reported
Local Case Number: Not reported
Potential Media Affect: Aquifer used for drinking water supply
Potential Contaminants of Concern: Gasoline
Site History: Not reported

LUST:
Global Id: T0603703538
Contact Type: Local Agency Caseworker
Contact Name: JOHN AWUJO
Organization Name: LOS ANGELES COUNTY
Address: 900 S FREMONT AVE
City: ALHAMBRA
Email: jawujo@dpw.lacounty.gov
Phone Number: 6264583507

Global Id: T0603703538
Contact Type: Regional Board Caseworker
Contact Name: YUE RONG
Organization Name: LOS ANGELES RWQCB (REGION 4)
Address: 320 W. 4TH ST., SUITE 200
City: Los Angeles
Email: yrong@waterboards.ca.gov
Phone Number: Not reported

Map ID
Direction
Distance
Elevation

MAP FINDINGS

Site

Database(s)

EDR ID Number
EPA ID Number

UNOCAL #5050 (FORMER) (Continued)

S101583306

LUST:

Global Id: T0603703538
Action Type: Other
Date: 09/11/1991
Action: Leak Discovery

Global Id: T0603703538
Action Type: Other
Date: 11/06/1991
Action: Leak Reported

LUST:

Global Id: T0603703538
Status: Open - Case Begin Date
Status Date: 09/11/1991

Global Id: T0603703538
Status: Open - Site Assessment
Status Date: 11/06/1991

Global Id: T0603703538
Status: Completed - Case Closed
Status Date: 10/22/1996

LUST REG 4:

Region: 4
Regional Board: 04
County: Los Angeles
Facility Id: I-09966
Status: Case Closed
Substance: Gasoline
Substance Quantity: Not reported
Local Case No: Not reported
Case Type: Groundwater
Abatement Method Used at the Site: Not reported
Global ID: T0603703538
W Global ID: Not reported
Staff: UNK
Local Agency: 19000
Cross Street: PRAIRIE
Enforcement Type: Not reported
Date Leak Discovered: 9/11/1991
Date Leak First Reported: 11/6/1991
Date Leak Record Entered: 12/19/1991
Date Confirmation Began: Not reported
Date Leak Stopped: Not reported
Date Case Last Changed on Database: 2/13/1997
Date the Case was Closed: 10/22/1996
How Leak Discovered: Subsurface Monitoring
How Leak Stopped: Not reported
Cause of Leak: UNK
Leak Source: UNK
Operator: Not reported
Water System: Not reported
Well Name: Not reported

Map ID
Direction
Distance
Elevation

MAP FINDINGS

Site

Database(s)

EDR ID Number
EPA ID Number

UNOCAL #5050 (FORMER) (Continued)

S101583306

Approx. Dist To Production Well (ft): 4615.9110381154894717348170509
Source of Cleanup Funding: UNK
Preliminary Site Assessment Workplan Submitted: Not reported
Preliminary Site Assessment Began: 11/6/1991
Pollution Characterization Began: Not reported
Remediation Plan Submitted: Not reported
Remedial Action Underway: Not reported
Post Remedial Action Monitoring Began: Not reported
Enforcement Action Date: Not reported
Historical Max MTBE Date: Not reported
Hist Max MTBE Conc in Groundwater: Not reported
Hist Max MTBE Conc in Soil: Not reported
Significant Interim Remedial Action Taken: Not reported
GW Qualifier: Not reported
Soil Qualifier: Not reported
Organization: Not reported
Owner Contact: Not reported
Responsible Party: UNOCAL CORPORATION
RP Address: 376 S VALENCIA AVE, BREA CA 92621
Program: LUST
Lat/Long: 33.9452929 / -1
Local Agency Staff: Not reported
Beneficial Use: Not reported
Priority: Not reported
Cleanup Fund Id: Not reported
Suspended: Not reported
Assigned Name: Not reported
Summary: 09/30/96 QUARTERLY MONITORING REPORT

SWEEPS UST:

Name: UNOCAL CORP SS 5050
Address: 4000 W CENTURY BLVD
City: INGLEWOOD
Status: Active
Comp Number: 9966
Number: 9
Board Of Equalization: 44-001057
Referral Date: 06-30-89
Action Date: Not reported
Created Date: 06-30-89
Owner Tank Id: Not reported
SWRCB Tank Id: 19-000-009966-000001
Tank Status: A
Capacity: Not reported
Active Date: 06-30-89
Tank Use: UNKNOWN
STG: W
Content: Not reported
Number Of Tanks: 2

Name: UNOCAL CORP SS 5050
Address: 4000 W CENTURY BLVD
City: INGLEWOOD
Status: Active
Comp Number: 9966
Number: 9
Board Of Equalization: 44-001057

Map ID
Direction
Distance
Elevation

MAP FINDINGS

Site

Database(s)

EDR ID Number
EPA ID Number

UNOCAL #5050 (FORMER) (Continued)

S101583306

Referral Date: 06-30-89
Action Date: Not reported
Created Date: 06-30-89
Owner Tank Id: Not reported
SWRCB Tank Id: 19-000-009966-000002
Tank Status: A
Capacity: Not reported
Active Date: 06-30-89
Tank Use: UNKNOWN
STG: W
Content: Not reported
Number Of Tanks: Not reported

CA FID UST:

Facility ID: 19003322
Regulated By: UTNKA
Regulated ID: 00017310
Cortese Code: Not reported
SIC Code: Not reported
Facility Phone: 8180000000
Mail To: Not reported
Mailing Address: 3701 WILSHIRE BLVD
Mailing Address 2: Not reported
Mailing City,St,Zip: INGLEWOOD
Contact: Not reported
Contact Phone: Not reported
DUNS Number: Not reported
NPDES Number: Not reported
EPA ID: Not reported
Comments: Not reported
Status: Active

CORTESE:

Name: UNOCAL #5050 (FORMER)
Address: 4000 CENTURY BLVD W
City,State,Zip: INGLEWOOD, CA 90304
Region: CORTESE
Envirostor Id: Not reported
Global ID: T0603703538
Site/Facility Type: LUST CLEANUP SITE
Cleanup Status: COMPLETED - CASE CLOSED
Status Date: Not reported
Site Code: Not reported
Latitude: Not reported
Longitude: Not reported
Owner: Not reported
Enf Type: Not reported
Swat R: Not reported
Flag: active
Order No: Not reported
Waste Discharge System No: Not reported
Effective Date: Not reported
Region 2: Not reported
WID Id: Not reported
Solid Waste Id No: Not reported
Waste Management Uit Name: Not reported

Map ID
Direction
Distance
Elevation

MAP FINDINGS

Site

Database(s)

EDR ID Number
EPA ID Number

UNOCAL #5050 (FORMER) (Continued)

S101583306

File Name: Active Open

HIST CORTESE:

edr_fname: UNOCAL #5050 (FORMER)
edr_fadd1: 4000 CENTURY
City,State,Zip: INGLEWOOD, CA 90304
Region: CORTESE
Facility County Code: 19
Reg By: LTNKA
Reg Id: I-09966

LOS ANGELES CO. HMS:

Name: UNOCAL CORP SS 5050
Address: 4000 W CENTURY BLVD
City,State,Zip: INGLEWOOD, CA 90305
Region: LA
Permit Category: T
Facility Id: 010101-009966
Facility Type: 0
Facility Status: Removed
Area: 2E
Permit Number: 00001404T
Permit Status: Removed

CERS:

Name: UNOCAL #5050 (FORMER)
Address: 4000 CENTURY BLVD W
City,State,Zip: INGLEWOOD, CA 90304
Site ID: 220718
CERS ID: T0603703538
CERS Description: Leaking Underground Storage Tank Cleanup Site

Affiliation:

Affiliation Type Desc: Local Agency Caseworker
Entity Name: JOHN AWUJO - LOS ANGELES COUNTY
Entity Title: Not reported
Affiliation Address: 900 S FREMONT AVE
Affiliation City: ALHAMBRA
Affiliation State: CA
Affiliation Country: Not reported
Affiliation Zip: Not reported
Affiliation Phone: 6264583507

Affiliation Type Desc: Regional Board Caseworker
Entity Name: YUE RONG - LOS ANGELES RWQCB (REGION 4)
Entity Title: Not reported
Affiliation Address: 320 W. 4TH ST., SUITE 200
Affiliation City: Los Angeles
Affiliation State: CA
Affiliation Country: Not reported
Affiliation Zip: Not reported
Affiliation Phone: Not reported

MAP FINDINGS

Map ID
 Direction
 Distance
 Elevation

Site

Database(s)

EDR ID Number
 EPA ID Number

AZ417
West
1/4-1/2
0.258 mi.
1360 ft.

CITY OF INGLEWOOD T.S.
222 W. BEACH AVE.
INGLEWOOD, CA 90301
Site 3 of 4 in cluster AZ

SWF/LF **U001563789**
HIST UST **N/A**

Relative:
Lower
Actual:
109 ft.

LOS ANGELES CO. LF:
 Name: CITY OF INGLEWOOD T.S.
 Address: 222 W. BEACH AVE.
 City,State,Zip: INGLEWOOD, CA 90301
 Site ID: 1787
 Alt. Site Name: N/A
 Alt. Address: N/A
 Site Contact: Not reported
 Site Contact Phone: (310) 412-5333
 Site Email: Robinwilson@cityofinglewood.org
 Site Website: N/A
 Site Type: Transfer and Processing Facility
 Site SWIS Number: 19-AA-0067
 Beginning Operation Date: N/A
 Ending Operation Date: N/A
 Local Enforcement Agency: County Of Los Angeles Department of Public Health
 Maximun Depth Fill(Ft): Not reported
 Permitted Capacity: 100
 Present Use: Transfer/Processing Facility
 Remaining Capacity(Million): N/A
 Status: Active
 Waste Accepted: Green Materials;Household Trash;
 Hours of Operation: Monday - Thursday 7:30 am - 5pm
 Disposal Area (Acre): Not reported

Detail As Of 01/2014:

Operator Name: City of Inglewood
 Operator Address: 1 Manchester Boulevard
 Operator City/State/Zip: Inglewood, CA 90302
 Operator Contact: Peggy Vigneau
 Operator Telephone: (310) 412-5278
 Operator Email: awilliams@cityofinglewood.org
 Owner Name: City of Inglewood
 Owner Address: One Manchester Boulevard
 Owner City/State/Zip: Inglewood, CA 90301
 Owner Contact: Not reported
 Owner Telephone: (310) 412-5510
 Owner Email: Not reported
 District: 2
 Site Mailing Address: N/A

HIST UST:

Name: CITY SERVICE CENTER
 Address: 222 W BEACH AVE
 City,State,Zip: INGLEWOOD, CA 90301
 File Number: Not reported
 URL: Not reported
 Region: STATE
 Facility ID: 00000029237
 Facility Type: Other
 Other Type: CITY SERVICE CENTER
 Contact Name: WILLIAM K. WEYANT
 Telephone: 2134125333

Map ID
Direction
Distance
Elevation

MAP FINDINGS

Site

Database(s)

EDR ID Number
EPA ID Number

CITY OF INGLEWOOD T.S. (Continued)

U001563789

Owner Name: CITY OF INGLEWOOD
Owner Address: ONE MANCHESTER BOULEVARD
Owner City,St,Zip: INGLEWOOD, CA 90301
Total Tanks: 0009

Tank Num: 001
Container Num: CSC #1
Year Installed: 1972
Tank Capacity: 00010000
Tank Used for: PRODUCT
Type of Fuel: DIESEL
Container Construction Thickness: STEEL
Leak Detection: Stock Inventor

Tank Num: 002
Container Num: CSC #2
Year Installed: 1973
Tank Capacity: 00010000
Tank Used for: PRODUCT
Type of Fuel: UNLEADED
Container Construction Thickness: Not reported
Leak Detection: Stock Inventor

Tank Num: 003
Container Num: CSC #3
Year Installed: 1972
Tank Capacity: 00010000
Tank Used for: PRODUCT
Type of Fuel: UNLEADED
Container Construction Thickness: Not reported
Leak Detection: Not reported

Tank Num: 004
Container Num: CSC #4
Year Installed: 1973
Tank Capacity: 00000500
Tank Used for: PRODUCT
Type of Fuel: 06
Container Construction Thickness: Not reported
Leak Detection: Stock Inventor

Tank Num: 005
Container Num: CSC #5
Year Installed: 1973
Tank Capacity: 00000500
Tank Used for: PRODUCT
Type of Fuel: Not reported
Container Construction Thickness: Not reported
Leak Detection: Stock Inventor

Tank Num: 006
Container Num: CSC #6
Year Installed: 1973
Tank Capacity: 00000500
Tank Used for: PRODUCT
Type of Fuel: Not reported
Container Construction Thickness: Not reported

Map ID
 Direction
 Distance
 Elevation

MAP FINDINGS

Site

Database(s)

EDR ID Number
 EPA ID Number

CITY OF INGLEWOOD T.S. (Continued)

U001563789

Leak Detection:	Stock Inventor
Tank Num:	007
Container Num:	CSC #7
Year Installed:	1973
Tank Capacity:	00001000
Tank Used for:	WASTE
Type of Fuel:	WASTE OIL
Container Construction Thickness:	Not reported
Leak Detection:	None
Tank Num:	008
Container Num:	CSC #9
Year Installed:	1976
Tank Capacity:	00000500
Tank Used for:	PRODUCT
Type of Fuel:	DIESEL
Container Construction Thickness:	Not reported
Leak Detection:	Stock Inventor
Tank Num:	009
Container Num:	CSC #8
Year Installed:	1972
Tank Capacity:	00003000
Tank Used for:	PRODUCT
Type of Fuel:	06
Container Construction Thickness:	Not reported
Leak Detection:	Stock Inventor

AZ418
West
1/4-1/2
0.258 mi.
1360 ft.

CITY OF INGLEWOOD TRANSFER STATION
222 W. BEACH AVENU
INGLEWOOD, CA 90302
Site 4 of 4 in cluster AZ

SWF/LF **S102360642**
LUST **N/A**
Cortese
HIST CORTESE
CERS

Relative:
Lower
Actual:
109 ft.

LOS ANGELES CO. LF:

Name:	CITY OF INGLEWOOD TRANSFER STATION
Address:	222 W. BEACH AVENU
City,State,Zip:	INGLEWOOD, CA 90302
Site ID:	171
Alt. Site Name:	Not reported
Alt. Address:	Not reported
Site Contact:	Not reported
Site Contact Phone:	(310) 412-5278
Site Email:	awilliams@cityofinglewood.org
Site Website:	Not reported
Site Type:	Transfer and Processing Facility
Site SWIS Number:	19-AA-0067
Beginning Operation Date:	Not reported
Ending Operation Date:	Not reported
Local Enforcement Agency:	Not reported
Maximun Depth Fill(Ft):	Not reported
Permitted Capacity:	Not reported
Present Use:	Not reported
Remaining Capacity(Million):	Not reported
Status:	Closed
Waste Accepted:	Green Materials;Household Trash;
Hours of Operation:	Not reported

Map ID
Direction
Distance
Elevation

MAP FINDINGS

Site

Database(s)

EDR ID Number
EPA ID Number

CITY OF INGLEWOOD TRANSFER STATION (Continued)

S102360642

Disposal Area (Acre): Not reported
Detail As Of 01/2014:
Operator Name: Not reported
Operator Address: Not reported
Operator City/State/Zip: Not reported
Operator Contact: Not reported
Operator Telephone: Not reported
Operator Email: Not reported
Owner Name: Not reported
Owner Address: Not reported
Owner City/State/Zip: Not reported
Owner Contact: Not reported
Owner Telephone: Not reported
Owner Email: Not reported
District: 2
Site Mailing Address: Not reported

SWF/LF (SWIS):

Name: CITY OF INGLEWOOD TRANSFER STATION
Address: 222 WEST BEACH AVENUE
City,State,Zip: INGLEWOOD, CA 90302
Region: STATE
Facility ID: 19-AA-0067
SWIS Number: 19-AA-0067
Point of Contact: Nai Teurn
Is Archived: No
Is Closed Illegal Abandoned: No
Is Site Inert Debris Engineered Fill: No
Is Financial Assurances Responsible: No
Absorbed On: Not reported
Operational Status: Active
Absorbed By: Not reported
Closed Illegal Abandoned Category: Not reported
EPA Federal Registry ID: Not reported
ARB District: South Coast
SWRCB Region: Los Angeles
Local Government: Inglewood
Reporting Agency Legal Name: County of Los Angeles
Reporting Agency Department: Department of Public Health
Enforcing Agency Legal Name: County of Los Angeles
Enforcing Agency Department: Department of Public Health
Regulation Status: Permitted

Activity:

SWIS Number: 19-AA-0067
Site Name: City Of Inglewood Transfer Station
Activity: Medium Volume Transfer/Processing Facility
Activity Is Archived: No
Category: Transfer/Processing
Activity Classification: Solid Waste Facility
WDR Number: Not reported
WDR Landfill Class: Not reported
Cease Operation: Not reported
Cease Operation Type: Not reported
Inspection Frequency: Monthly
Throughput: 100
Throughput Units: Tons per day

Map ID
Direction
Distance
Elevation

MAP FINDINGS

Site

Database(s)

EDR ID Number
EPA ID Number

CITY OF INGLEWOOD TRANSFER STATION (Continued)

S102360642

Remaining Capacity: Not reported
Remaining Capacity Date: Not reported
Capacity: 26000
Capacity Units: Tons per year
Total Acreage: 8
Disposal Acreage: Not reported
Permitted Elevation: Not reported
Permitted Elevation Type: Not reported
Permitted Depth: Not reported
Permitted Depth Type: Not reported
Point of Contact: Nai Teurn
Site Operational Status: Active
Site Regulatory Status: Permitted
Site Is Archived: No
Is Closed Illegal Abandoned: No
Is Site Inert Debris Engineered Fill: No
Is Financial Assurances Responsible: No
Absorbed On: Not reported
Absorbed By: Not reported
Closed Illegal Abandoned Category: Not reported
EPA Federal Registry ID: Not reported
County: Los Angeles
ARB District: South Coast
SWRCB Region: Los Angeles
Local Government: Inglewood
Street Address: 222 West Beach Avenue
City: Inglewood
State: CA
ZIP Code: 90302
Reporting Agency Legal Name: County of Los Angeles
Reporting Agency Department: Department of Public Health
Enforcing Agency Legal Name: County of Los Angeles
Enforcing Agency Department: Department of Public Health

Operator:
SWIS Number: 19-AA-0067
Site Name: City Of Inglewood Transfer Station
Site Operational Status: Active
Site Type: Non-Disposal Only
Site Regulatory Status: Permitted
Latitude: 33.96729
Longitude: -118.35612
Is Archived: No
Operator: City Of Inglewood
Started On: 8/16/1994
Contact Name: Andy Montoya
Contact Title: Streets/Sanitation Superintendent
Contact Email: Not reported
Contact Phone: (213) 412-5510
Street Address: 222 W Beach Ave
Operator City: Inglewood
Operator State: CA
Operator Zip: 90302

Owner:
SWIS Number: 19-AA-0067

Map ID
Direction
Distance
Elevation

MAP FINDINGS

Site

Database(s)

EDR ID Number
EPA ID Number

CITY OF INGLEWOOD TRANSFER STATION (Continued)

S102360642

Owner: City Of Inglewood
Owner Address: 222 W Beach Ave
Owner City: Inglewood
Owner State: CA
Owner Zip: 90302
Site Name: City Of Inglewood Transfer Station
Site Operational Status: Active
Site Type: Non-Disposal Only
Site Regulatory Status: Permitted
Latitude: 33.96729
Longitude: -118.35612
Is Archived: No
Started On: 8/16/1994
Contact Name: Andy Montoya
Contact Title: Streets/Sanitation Superintendent
Contact Email: Not reported
Contact Phone: (213) 412-5510

Waste:

SWIS Number: 19-AA-0067
Site Name: City Of Inglewood Transfer Station
Activity: Medium Volume Transfer/Processing Facility
Waste Type: Mixed municipal
Site Is Archived: No
Site Operational Status: Active
Site Regulatory Status: Permitted
Site Type: Non-Disposal Only
Point of Contact: Nai Teurn
Activity Is Archived: No
Activity Operational Status: Active
Activity Regulatory Status: Permitted
Activity Category: Transfer/Processing
Activity Classification: Solid Waste Facility

SWIS Number: 19-AA-0067
Site Name: City Of Inglewood Transfer Station
Activity: Medium Volume Transfer/Processing Facility
Waste Type: Green Materials
Site Is Archived: No
Site Operational Status: Active
Site Regulatory Status: Permitted
Site Type: Non-Disposal Only
Point of Contact: Nai Teurn
Activity Is Archived: No
Activity Operational Status: Active
Activity Regulatory Status: Permitted
Activity Category: Transfer/Processing
Activity Classification: Solid Waste Facility

LUST:

Name: CITY OF INGLEWOOD MAINT. YARD
Address: 222 BEACH AVE W
City,State,Zip: INGLEWOOD, CA 90301
Lead Agency: LOS ANGELES RWQCB (REGION 4)
Case Type: LUST Cleanup Site

Map ID
Direction
Distance
Elevation

MAP FINDINGS

Site

Database(s)

EDR ID Number
EPA ID Number

CITY OF INGLEWOOD TRANSFER STATION (Continued)

S102360642

Geo Track: http://geotracker.waterboards.ca.gov/profile_report.asp?global_id=T0603704094
Global Id: T0603704094
Latitude: 33.9675678
Longitude: -118.356519
Status: Completed - Case Closed
Status Date: 05/06/1997
Case Worker: YR
RB Case Number: I-13733
Local Agency: LOS ANGELES COUNTY
File Location: Not reported
Local Case Number: Not reported
Potential Media Affect: Soil
Potential Contaminants of Concern: Gasoline
Site History: Not reported

LUST:

Global Id: T0603704094
Contact Type: Local Agency Caseworker
Contact Name: JOHN AWUJO
Organization Name: LOS ANGELES COUNTY
Address: 900 S FREMONT AVE
City: ALHAMBRA
Email: jawujo@dpw.lacounty.gov
Phone Number: 6264583507

Global Id: T0603704094
Contact Type: Regional Board Caseworker
Contact Name: YUE RONG
Organization Name: LOS ANGELES RWQCB (REGION 4)
Address: 320 W. 4TH ST., SUITE 200
City: Los Angeles
Email: yrong@waterboards.ca.gov
Phone Number: Not reported

LUST:

Global Id: T0603704094
Action Type: Other
Date: 12/21/1987
Action: Leak Discovery

Global Id: T0603704094
Action Type: Other
Date: 12/21/1987
Action: Leak Stopped

Global Id: T0603704094
Action Type: Other
Date: 01/20/1988
Action: Leak Reported

LUST:

Global Id: T0603704094
Status: Open - Case Begin Date
Status Date: 12/21/1987

Global Id: T0603704094
Status: Open - Site Assessment

Map ID
Direction
Distance
Elevation

MAP FINDINGS

Site

Database(s)

EDR ID Number
EPA ID Number

CITY OF INGLEWOOD TRANSFER STATION (Continued)

S102360642

Status Date: 01/20/1988
Global Id: T0603704094
Status: Completed - Case Closed
Status Date: 05/06/1997

LUST REG 4:

Region: 4
Regional Board: 04
County: Los Angeles
Facility Id: I-13733
Status: Case Closed
Substance: Gasoline
Substance Quantity: Not reported
Local Case No: Not reported
Case Type: Soil
Abatement Method Used at the Site: Not reported
Global ID: T0603704094
W Global ID: Not reported
Staff: UNK
Local Agency: 19000
Cross Street: Not reported
Enforcement Type: Not reported
Date Leak Discovered: 12/21/1987
Date Leak First Reported: 1/20/1988
Date Leak Record Entered: 2/26/1988
Date Confirmation Began: Not reported
Date Leak Stopped: 12/21/1987
Date Case Last Changed on Database: 6/19/1997
Date the Case was Closed: 5/6/1997
How Leak Discovered: Tank Test
How Leak Stopped: Not reported
Cause of Leak: Overfill
Leak Source: Not reported
Operator: CITY OF INGLEWOOD
Water System: Not reported
Well Name: Not reported
Approx. Dist To Production Well (ft): 1403.2037396856069891218599648
Source of Cleanup Funding: F
Preliminary Site Assessment Workplan Submitted: Not reported
Preliminary Site Assessment Began: Not reported
Pollution Characterization Began: 1/20/1988
Remediation Plan Submitted: Not reported
Remedial Action Underway: Not reported
Post Remedial Action Monitoring Began: Not reported
Enforcement Action Date: Not reported
Historical Max MTBE Date: Not reported
Hist Max MTBE Conc in Groundwater: Not reported
Hist Max MTBE Conc in Soil: Not reported
Significant Interim Remedial Action Taken: Not reported
GW Qualifier: Not reported
Soil Qualifier: Not reported
Organization: Not reported
Owner Contact: Not reported
Responsible Party: CITY OF INGLEWOOD
RP Address: ONE MANCHESTER BLVD, INGLEWOOD CA 90301-1750

Map ID
Direction
Distance
Elevation

MAP FINDINGS

Site

Database(s)

EDR ID Number
EPA ID Number

CITY OF INGLEWOOD TRANSFER STATION (Continued)

S102360642

Program: LUST
Lat/Long: 33.9674343 / -1
Local Agency Staff: Not reported
Beneficial Use: Not reported
Priority: Not reported
Cleanup Fund Id: Not reported
Suspended: Not reported
Assigned Name: Not reported
Summary: TANK TESTS VERIFIED THAT THE PRODUCT SPILLAGE OCCURED UPON OVERFILLING THE TANKS (FILLING TANK TO THE TOP OF FILL TUBE). STEPS HAVE BEEN TAKEN TO ASSURE TANKS WILL NOT BE OVERFILLED.

CORTESE:

Name: CITY OF INGLEWOOD MAINT. YARD
Address: 222 BEACH AVE W
City,State,Zip: INGLEWOOD, CA 90301
Region: CORTESE
Envirostor Id: Not reported
Global ID: T0603704094
Site/Facility Type: LUST CLEANUP SITE
Cleanup Status: COMPLETED - CASE CLOSED
Status Date: Not reported
Site Code: Not reported
Latitude: Not reported
Longitude: Not reported
Owner: Not reported
Enf Type: Not reported
Swat R: Not reported
Flag: active
Order No: Not reported
Waste Discharge System No: Not reported
Effective Date: Not reported
Region 2: Not reported
WID Id: Not reported
Solid Waste Id No: Not reported
Waste Management Uit Name: Not reported
File Name: Active Open

HIST CORTESE:

edr_fname: CITY OF INGLEWOOD MAINT
edr_fadd1: 222 BEACH
City,State,Zip: INGLEWOOD, CA 90301
Region: CORTESE
Facility County Code: 19
Reg By: LTNKA
Reg Id: I-13733

CERS:

Name: CITY OF INGLEWOOD TRANSFER STATION
Address: 222 WEST BEACH AVENUE
City,State,Zip: INGLEWOOD, CA
Site ID: 507776
CERS ID: 19-AA-0067
CERS Description: Solid Waste and Recycle Sites

Affiliation:

Map ID
Direction
Distance
Elevation

MAP FINDINGS

Site

Database(s)

EDR ID Number
EPA ID Number

CITY OF INGLEWOOD TRANSFER STATION (Continued)

S102360642

Affiliation Type Desc: Legal Operator
Entity Name: CITY OF INGLEWOOD
Entity Title: Not reported
Affiliation Address: Not reported
Affiliation City: Inglewood
Affiliation State: CA
Affiliation Country: Not reported
Affiliation Zip: 90302
Affiliation Phone: 2134125510

Affiliation Type Desc: Legal Owner
Entity Name: CITY OF INGLEWOOD
Entity Title: Not reported
Affiliation Address: Not reported
Affiliation City: Inglewood
Affiliation State: CA
Affiliation Country: Not reported
Affiliation Zip: 90302
Affiliation Phone: 2134125510

Name: CITY OF INGLEWOOD MAINT. YARD
Address: 222 BEACH AVE W
City,State,Zip: INGLEWOOD, CA 90301
Site ID: 235658
CERS ID: T0603704094
CERS Description: Leaking Underground Storage Tank Cleanup Site

Affiliation:

Affiliation Type Desc: Local Agency Caseworker
Entity Name: JOHN AWUJO - LOS ANGELES COUNTY
Entity Title: Not reported
Affiliation Address: 900 S FREMONT AVE
Affiliation City: ALHAMBRA
Affiliation State: CA
Affiliation Country: Not reported
Affiliation Zip: Not reported
Affiliation Phone: 6264583507

Affiliation Type Desc: Regional Board Caseworker
Entity Name: YUE RONG - LOS ANGELES RWQCB (REGION 4)
Entity Title: Not reported
Affiliation Address: 320 W. 4TH ST., SUITE 200
Affiliation City: Los Angeles
Affiliation State: CA
Affiliation Country: Not reported
Affiliation Zip: Not reported
Affiliation Phone: Not reported

MAP FINDINGS

Map ID
 Direction
 Distance
 Elevation

Site

Database(s)

EDR ID Number
 EPA ID Number

BD419 **CENTINELA HOSPITAL MED. CTR.**
South **622 LA BREA AVE N**
1/4-1/2 **INGLEWOOD, CA 90301**
0.272 mi.
1436 ft. **Site 6 of 6 in cluster BD**

LUST **S102056646**
Cortese **N/A**
HIST CORTESE
CERS

Relative:
Lower
Actual:
131 ft.

LUST:
 Name: CENTINELA HOSPITAL MED. CTR.
 Address: 622 LA BREA AVE N
 City,State,Zip: INGLEWOOD, CA 90301
 Lead Agency: LOS ANGELES COUNTY
 Case Type: LUST Cleanup Site
 Geo Track: http://geotracker.waterboards.ca.gov/profile_report.asp?global_id=T0603705172
 Global Id: T0603705172
 Latitude: 33.9563106
 Longitude: -118.3520238
 Status: Completed - Case Closed
 Status Date: 03/13/2001
 Case Worker: JOA
 RB Case Number: R-12954
 Local Agency: LOS ANGELES COUNTY
 File Location: Not reported
 Local Case Number: Not reported
 Potential Media Affect: Soil
 Potential Contaminants of Concern: Aviation
 Site History: Not reported

LUST:
 Global Id: T0603705172
 Contact Type: Local Agency Caseworker
 Contact Name: JOHN AWUJO
 Organization Name: LOS ANGELES COUNTY
 Address: 900 S FREMONT AVE
 City: ALHAMBRA
 Email: jawujo@dpw.lacounty.gov
 Phone Number: 6264583507

 Global Id: T0603705172
 Contact Type: Regional Board Caseworker
 Contact Name: YUE RONG
 Organization Name: LOS ANGELES RWQCB (REGION 4)
 Address: 320 W. 4TH ST., SUITE 200
 City: Los Angeles
 Email: yrong@waterboards.ca.gov
 Phone Number: Not reported

LUST:
 Global Id: T0603705172
 Action Type: Other
 Date: 05/30/1996
 Action: Leak Discovery

 Global Id: T0603705172
 Action Type: Other
 Date: 09/27/1995
 Action: Leak Stopped

 Global Id: T0603705172
 Action Type: Other

Map ID
Direction
Distance
Elevation

MAP FINDINGS

Site

Database(s)

EDR ID Number
EPA ID Number

CENTINELA HOSPITAL MED. CTR. (Continued)

S102056646

Date: 06/24/1996
Action: Leak Reported

LUST:

Global Id: T0603705172
Status: Open - Case Begin Date
Status Date: 09/27/1995

Global Id: T0603705172
Status: Open - Site Assessment
Status Date: 05/30/1996

Global Id: T0603705172
Status: Open - Remediation
Status Date: 04/23/1998

Global Id: T0603705172
Status: Completed - Case Closed
Status Date: 03/13/2001

LUST REG 4:

Region: 4
Regional Board: 04
County: Los Angeles
Facility Id: R-12954
Status: Preliminary site assessment workplan submitted
Substance: 1
Substance Quantity: Not reported
Local Case No: Not reported
Case Type: Soil
Abatement Method Used at the Site: VE
Global ID: T0603705172
W Global ID: Not reported
Staff: UNK
Local Agency: 19000
Cross Street: MANCHESTER AVE
Enforcement Type: Not reported
Date Leak Discovered: 5/30/1996
Date Leak First Reported: 6/24/1996
Date Leak Record Entered: 9/19/1996
Date Confirmation Began: Not reported
Date Leak Stopped: 9/27/1995
Date Case Last Changed on Database: 6/24/1996
Date the Case was Closed: Not reported
How Leak Discovered: Tank Closure
How Leak Stopped: Not reported
Cause of Leak: UNK
Leak Source: UNK
Operator: TUCKMAN, ERIC
Water System: Not reported
Well Name: Not reported
Approx. Dist To Production Well (ft): 3823.772929336260710735106251
Source of Cleanup Funding: UNK
Preliminary Site Assessment Workplan Submitted: 5/30/1996
Preliminary Site Assessment Began: Not reported

Map ID
Direction
Distance
Elevation

MAP FINDINGS

Site

Database(s)

EDR ID Number
EPA ID Number

CENTINELA HOSPITAL MED. CTR. (Continued)

S102056646

Pollution Characterization Began: Not reported
Remediation Plan Submitted: Not reported
Remedial Action Underway: Not reported
Post Remedial Action Monitoring Began: Not reported
Enforcement Action Date: Not reported
Historical Max MTBE Date: Not reported
Hist Max MTBE Conc in Groundwater: Not reported
Hist Max MTBE Conc in Soil: Not reported
Significant Interim Remedial Action Taken: Not reported
GW Qualifier: Not reported
Soil Qualifier: Not reported
Organization: Not reported
Owner Contact: Not reported
Responsible Party: CENTINELA HOSPITAL MED. CTR.
RP Address: 555 E. HARDY ST., INGLEWOOD CA 90307
Program: LUST
Lat/Long: 33.9563106 / -1
Local Agency Staff: Not reported
Beneficial Use: Not reported
Priority: Not reported
Cleanup Fund Id: Not reported
Suspended: Not reported
Assigned Name: Not reported
Summary: Not reported

CORTESE:

Name: CENTINELA HOSPITAL MED. CTR.
Address: 622 LA BREA AVE N
City,State,Zip: INGLEWOOD, CA 90301
Region: CORTESE
Envirostor Id: Not reported
Global ID: T0603705172
Site/Facility Type: LUST CLEANUP SITE
Cleanup Status: COMPLETED - CASE CLOSED
Status Date: Not reported
Site Code: Not reported
Latitude: Not reported
Longitude: Not reported
Owner: Not reported
Enf Type: Not reported
Swat R: Not reported
Flag: active
Order No: Not reported
Waste Discharge System No: Not reported
Effective Date: Not reported
Region 2: Not reported
WID Id: Not reported
Solid Waste Id No: Not reported
Waste Management Uit Name: Not reported
File Name: Active Open

HIST CORTESE:

edr_fname: CENTINELA HOSPITAL MED. C
edr_fadd1: 622 LA BREA
City,State,Zip: INGLEWOOD, CA 90301
Region: CORTESE

Map ID
 Direction
 Distance
 Elevation

MAP FINDINGS

Site

Database(s)

EDR ID Number
 EPA ID Number

CENTINELA HOSPITAL MED. CTR. (Continued)

S102056646

Facility County Code: 19
 Reg By: LTNKA
 Reg Id: R-12954

CERS:

Name: CENTINELA HOSPITAL MED. CTR.
 Address: 622 LA BREA AVE N
 City,State,Zip: INGLEWOOD, CA 90301
 Site ID: 231993
 CERS ID: T0603705172
 CERS Description: Leaking Underground Storage Tank Cleanup Site

Affiliation:

Affiliation Type Desc: Regional Board Caseworker
 Entity Name: YUE RONG - LOS ANGELES RWQCB (REGION 4)
 Entity Title: Not reported
 Affiliation Address: 320 W. 4TH ST., SUITE 200
 Affiliation City: Los Angeles
 Affiliation State: CA
 Affiliation Country: Not reported
 Affiliation Zip: Not reported
 Affiliation Phone: Not reported

Affiliation Type Desc: Local Agency Caseworker
 Entity Name: JOHN AWUJO - LOS ANGELES COUNTY
 Entity Title: Not reported
 Affiliation Address: 900 S FREMONT AVE
 Affiliation City: ALHAMBRA
 Affiliation State: CA
 Affiliation Country: Not reported
 Affiliation Zip: Not reported
 Affiliation Phone: 6264583507

BH420
West
1/4-1/2
0.277 mi.
1460 ft.

CITY OF INGLEWOOD T.S.
, CA
Site 1 of 2 in cluster BH

LOS ANGELES CO LF METHANE **S127127923**
N/A

Relative:
Lower
Actual:
107 ft.

LOS ANGELES CO LF METHANE:
 Name: CITY OF INGLEWOOD T.S.
 Address: Not reported
 City,State,Zip: CA
 Site Number: 1787
 Status: Not reported
 Description: Not reported
 Operator Name: Not reported
 Operator Telephone: Not reported
 Sup District: 2
 Shape Length: 313.76060507
 Shape Area: 7814.1645663
 Latitude: 33.967428839
 Longitude: -118.3565332

Map ID
Direction
Distance
Elevation

MAP FINDINGS

Site

Database(s)

EDR ID Number
EPA ID Number

BH421 **CITY OF INGLEWOOD TRANSFER STATION** **LOS ANGELES CO LF METHANE** **S127127909**
West
1/4-1/2 **, CA** **N/A**
0.277 mi.
1460 ft. **Site 2 of 2 in cluster BH**

Relative: LOS ANGELES CO LF METHANE:
Lower Name: CITY OF INGLEWOOD TRANSFER STATION
Actual: Address: Not reported
107 ft. City,State,Zip: CA
 Site Number: 171
 Status: Not reported
 Description: Not reported
 Operator Name: Not reported
 Operator Telephone: Not reported
 Sup District: 2
 Shape Length: 313.76060507
 Shape Area: 7814.1645663
 Latitude: 33.967428839
 Longitude: -118.3565332

422 **AIRLINE COACH SERVICE** **LUST** **S103996428**
South **636 SOUTH LA BREA AVENUE** **Cortese** **N/A**
1/4-1/2 **INGLEWOOD, CA 90045** **CERS**
0.289 mi.
1527 ft.

Relative: LUST:
Lower Name: AIRLINE COACH SERVICE
Actual: Address: 636 SOUTH LA BREA AVENUE
130 ft. City,State,Zip: INGLEWOOD, CA 90045
 Lead Agency: LOS ANGELES COUNTY
 Case Type: LUST Cleanup Site
 Geo Track: http://geotracker.waterboards.ca.gov/profile_report.asp?global_id=T0603720647
 Global Id: T0603720647
 Latitude: 33.956131
 Longitude: -118.352176
 Status: Completed - Case Closed
 Status Date: 07/19/2006
 Case Worker: SS
 RB Case Number: Not reported
 Local Agency: LOS ANGELES COUNTY
 File Location: Not reported
 Local Case Number: 9915-9761
 Potential Media Affect: Under Investigation
 Potential Contaminants of Concern: Waste Oil / Motor / Hydraulic / Lubricating
 Site History: Not reported

LUST:
 Global Id: T0603720647
 Contact Type: Local Agency Caseworker
 Contact Name: SAM STEVENS
 Organization Name: LOS ANGELES COUNTY
 Address: 900 S. FREMONT AVE.
 City: ALHAMBRA
 Email: Not reported
 Phone Number: 6264583507

 Global Id: T0603720647
 Contact Type: Regional Board Caseworker

Map ID
Direction
Distance
Elevation

MAP FINDINGS

Site

Database(s)

EDR ID Number
EPA ID Number

AIRLINE COACH SERVICE (Continued)

S103996428

Contact Name: YUE RONG
Organization Name: LOS ANGELES RWQCB (REGION 4)
Address: 320 W. 4TH ST., SUITE 200
City: Los Angeles
Email: yrong@waterboards.ca.gov
Phone Number: Not reported

LUST:

Global Id: T0603720647
Action Type: Other
Date: 07/11/2002
Action: Leak Discovery

Global Id: T0603720647
Action Type: ENFORCEMENT
Date: 07/19/2006
Action: Closure/No Further Action Letter

Global Id: T0603720647
Action Type: Other
Date: 08/02/2002
Action: Leak Reported

LUST:

Global Id: T0603720647
Status: Open - Case Begin Date
Status Date: 07/11/2002

Global Id: T0603720647
Status: Open - Site Assessment
Status Date: 05/16/2005

Global Id: T0603720647
Status: Completed - Case Closed
Status Date: 07/19/2006

CORTESE:

Name: AIRLINE COACH SERVICE
Address: 636 SOUTH LA BREA AVENUE
City,State,Zip: INGLEWOOD, CA 90045
Region: CORTESE
Envirostor Id: Not reported
Global ID: T0603720647
Site/Facility Type: LUST CLEANUP SITE
Cleanup Status: COMPLETED - CASE CLOSED
Status Date: Not reported
Site Code: Not reported
Latitude: Not reported
Longitude: Not reported
Owner: Not reported
Enf Type: Not reported
Swat R: Not reported
Flag: active
Order No: Not reported
Waste Discharge System No: Not reported

Map ID
Direction
Distance
Elevation

MAP FINDINGS

Site

Database(s)

EDR ID Number
EPA ID Number

AIRLINE COACH SERVICE (Continued)

S103996428

Effective Date: Not reported
Region 2: Not reported
WID Id: Not reported
Solid Waste Id No: Not reported
Waste Management Uit Name: Not reported
File Name: Active Open

CERS:

Name: AIRLINE COACH SERVICE
Address: 636 SOUTH LA BREA AVENUE
City,State,Zip: INGLEWOOD, CA 90045
Site ID: 240101
CERS ID: T0603720647
CERS Description: Leaking Underground Storage Tank Cleanup Site

Affiliation:

Affiliation Type Desc: Regional Board Caseworker
Entity Name: YUE RONG - LOS ANGELES RWQCB (REGION 4)
Entity Title: Not reported
Affiliation Address: 320 W. 4TH ST., SUITE 200
Affiliation City: Los Angeles
Affiliation State: CA
Affiliation Country: Not reported
Affiliation Zip: Not reported
Affiliation Phone: Not reported

Affiliation Type Desc: Local Agency Caseworker
Entity Name: SAM STEVENS - LOS ANGELES COUNTY
Entity Title: Not reported
Affiliation Address: 900 S. FREMONT AVE.
Affiliation City: ALHAMBRA
Affiliation State: CA
Affiliation Country: Not reported
Affiliation Zip: Not reported
Affiliation Phone: 6264583507

423
South
1/4-1/2
0.316 mi.
1668 ft.

ARCO #9645/ FORMER THRIFTY OIL #251
4130 CENTURY BLVD W
INGLEWOOD, CA 90304

LUST **S104539663**
Cortese **N/A**
HIST CORTESE
CERS

Relative:
Lower
Actual:
89 ft.

LUST:

Name: ARCO #9645/ FORMER THRIFTY OIL #251
Address: 4130 CENTURY BLVD W
City,State,Zip: INGLEWOOD, CA 90304
Lead Agency: LOS ANGELES RWQCB (REGION 4)
Case Type: LUST Cleanup Site
Geo Track: http://geotracker.waterboards.ca.gov/profile_report.asp?global_id=T0603705482
Global Id: T0603705482
Latitude: 33.9452908
Longitude: -118.3470505
Status: Completed - Case Closed
Status Date: 07/02/2013
Case Worker: MR
RB Case Number: R-25030
Local Agency: LOS ANGELES COUNTY

Map ID
Direction
Distance
Elevation

MAP FINDINGS

Site

Database(s)

EDR ID Number
EPA ID Number

ARCO #9645/ FORMER THRIFTY OIL #251 (Continued)

S104539663

File Location: Regional Board
Local Case Number: Not reported
Potential Media Affect: Soil
Potential Contaminants of Concern: Gasoline
Site History: Not reported

LUST:

Global Id: T0603705482
Contact Type: Local Agency Caseworker
Contact Name: JOHN AWUJO
Organization Name: LOS ANGELES COUNTY
Address: 900 S FREMONT AVE
City: ALHAMBRA
Email: jawujo@dpw.lacounty.gov
Phone Number: 6264583507

Global Id: T0603705482
Contact Type: Regional Board Caseworker
Contact Name: Maryam Renard
Organization Name: LOS ANGELES RWQCB (REGION 4)
Address: 320 W. 4TH ST., SUITE 200
City: LOS ANGELES
Email: maryam.renard@waterboards.ca.gov
Phone Number: 2135766741

LUST:

Global Id: T0603705482
Action Type: Other
Date: 12/29/1997
Action: Leak Discovery

Global Id: T0603705482
Action Type: REMEDIATION
Date: 06/01/1998
Action: Excavation

Global Id: T0603705482
Action Type: ENFORCEMENT
Date: 08/25/2011
Action: Clean Up Fund - Case Closure Review Summary Report (RSR)

Global Id: T0603705482
Action Type: RESPONSE
Date: 06/26/2000
Action: Other Report / Document

Global Id: T0603705482
Action Type: ENFORCEMENT
Date: 05/24/2000
Action: Staff Letter

Global Id: T0603705482
Action Type: ENFORCEMENT
Date: 07/02/2013
Action: Closure/No Further Action Letter

Global Id: T0603705482

Map ID
Direction
Distance
Elevation

MAP FINDINGS

Site

Database(s)

EDR ID Number
EPA ID Number

ARCO #9645/ FORMER THRIFTY OIL #251 (Continued)

S104539663

Action Type: Other
Date: 02/18/1998
Action: Leak Reported

Global Id: T0603705482
Action Type: ENFORCEMENT
Date: 04/22/2013
Action: Notification - Preclosure

LUST:

Global Id: T0603705482
Status: Open - Case Begin Date
Status Date: 12/29/1997

Global Id: T0603705482
Status: Open - Site Assessment
Status Date: 12/29/1997

Global Id: T0603705482
Status: Open - Referred
Status Date: 05/11/2000

Global Id: T0603705482
Status: Open - Site Assessment
Status Date: 05/24/2000

Global Id: T0603705482
Status: Open - Eligible for Closure
Status Date: 01/18/2013

Global Id: T0603705482
Status: Completed - Case Closed
Status Date: 07/02/2013

LUST REG 4:

Region: 4
Regional Board: 04
County: Los Angeles
Facility Id: R-25030
Status: Preliminary site assessment underway
Substance: Gasoline
Substance Quantity: Not reported
Local Case No: Not reported
Case Type: Soil
Abatement Method Used at the Site: OT
Global ID: T0603705482
W Global ID: Not reported
Staff: CEC
Local Agency: 19000
Cross Street: FREEMAN
Enforcement Type: Not reported
Date Leak Discovered: 12/29/1997
Date Leak First Reported: 2/18/1998
Date Leak Record Entered: 4/30/1998
Date Confirmation Began: Not reported

Map ID
Direction
Distance
Elevation

MAP FINDINGS

Site

Database(s)

EDR ID Number
EPA ID Number

ARCO #9645/ FORMER THRIFTY OIL #251 (Continued)

S104539663

Date Leak Stopped: Not reported
Date Case Last Changed on Database: 6/26/2000
Date the Case was Closed: Not reported
How Leak Discovered: Repair Tank
How Leak Stopped: Not reported
Cause of Leak: UNK
Leak Source: UNK
Operator: Not reported
Water System: Not reported
Well Name: Not reported
Approx. Dist To Production Well (ft): 4448.5012377334293492732046504
Source of Cleanup Funding: UNK
Preliminary Site Assessment Workplan Submitted: Not reported
Preliminary Site Assessment Began: 12/29/1997
Pollution Characterization Began: Not reported
Remediation Plan Submitted: Not reported
Remedial Action Underway: Not reported
Post Remedial Action Monitoring Began: Not reported
Enforcement Action Date: Not reported
Historical Max MTBE Date: Not reported
Hist Max MTBE Conc in Groundwater: Not reported
Hist Max MTBE Conc in Soil: 67
Significant Interim Remedial Action Taken: No
GW Qualifier: Not reported
Soil Qualifier: Not reported
Organization: Not reported
Owner Contact: Not reported
Responsible Party: THRIFTY OIL CO.
RP Address: 13539 E. FOSTER RD., SANTA FE SPRINGS CA 90670
Program: LUST
Lat/Long: 33.9452908 / -1
Local Agency Staff: Not reported
Beneficial Use: Not reported
Priority: Not reported
Cleanup Fund Id: Not reported
Suspended: Not reported
Assigned Name: Not reported
Summary: ALSO CASE R-09957

CORTESE:

Name: ARCO #9645/ FORMER THRIFTY OIL #251
Address: 4130 CENTURY BLVD W
City,State,Zip: INGLEWOOD, CA 90304
Region: CORTESE
Envirostor Id: Not reported
Global ID: T0603705482
Site/Facility Type: LUST CLEANUP SITE
Cleanup Status: COMPLETED - CASE CLOSED
Status Date: Not reported
Site Code: Not reported
Latitude: Not reported
Longitude: Not reported
Owner: Not reported
Enf Type: Not reported
Swat R: Not reported
Flag: active
Order No: Not reported

Map ID
Direction
Distance
Elevation

MAP FINDINGS

Site

Database(s)

EDR ID Number
EPA ID Number

ARCO #9645/ FORMER THRIFTY OIL #251 (Continued)

S104539663

Waste Discharge System No: Not reported
Effective Date: Not reported
Region 2: Not reported
WID Id: Not reported
Solid Waste Id No: Not reported
Waste Management Unit Name: Not reported
File Name: Active Open

HIST CORTESE:

edr_fname: THRIFTY #251/ARCO #9645
edr_fadd1: 4130 CENTURY
City,State,Zip: INGLEWOOD, CA 90304
Region: CORTESE
Facility County Code: 19
Reg By: LTNKA
Reg Id: R-25030

CERS:

Name: ARCO #9645/ FORMER THRIFTY OIL #251
Address: 4130 CENTURY BLVD W
City,State,Zip: INGLEWOOD, CA 90304
Site ID: 235096
CERS ID: T0603705482
CERS Description: Leaking Underground Storage Tank Cleanup Site

Affiliation:

Affiliation Type Desc: Local Agency Caseworker
Entity Name: JOHN AWUJO - LOS ANGELES COUNTY
Entity Title: Not reported
Affiliation Address: 900 S FREMONT AVE
Affiliation City: ALHAMBRA
Affiliation State: CA
Affiliation Country: Not reported
Affiliation Zip: Not reported
Affiliation Phone: 6264583507

Affiliation Type Desc: Regional Board Caseworker
Entity Name: MARYAM TAIDY - LOS ANGELES RWQCB (REGION 4)
Entity Title: Not reported
Affiliation Address: 320 W. 4TH ST., SUITE 200
Affiliation City: LOS ANGELES
Affiliation State: CA
Affiliation Country: Not reported
Affiliation Zip: Not reported
Affiliation Phone: 2135766741

424
South
1/4-1/2
0.352 mi.
1858 ft.

RAMAR INDUSTRIES
426 EAST 99TH STREET
INGLEWOOD, CA 90301

LUST S106916169
Cortese N/A
CERS

Relative:
Lower
Actual:
94 ft.

LUST:
Name: RAMAR INDUSTRIES
Address: 426 EAST 99TH STREET
City,State,Zip: INGLEWOOD, CA 90301

Map ID
Direction
Distance
Elevation

MAP FINDINGS

Site

Database(s)

EDR ID Number
EPA ID Number

RAMAR INDUSTRIES (Continued)

S106916169

Lead Agency: LOS ANGELES COUNTY
Case Type: LUST Cleanup Site
Geo Track: http://geotracker.waterboards.ca.gov/profile_report.asp?global_id=T0603722166
Global Id: T0603722166
Latitude: 33.946274
Longitude: -118.349982
Status: Completed - Case Closed
Status Date: 03/31/2004
Case Worker: TS
RB Case Number: Not reported
Local Agency: LOS ANGELES COUNTY
File Location: Not reported
Local Case Number: 14167-14688
Potential Media Affect: Soil
Potential Contaminants of Concern: Gasoline
Site History: Not reported

LUST:

Global Id: T0603722166
Contact Type: Local Agency Caseworker
Contact Name: ROB SIAGIAN
Organization Name: LOS ANGELES COUNTY
Address: 900 S. FREMONT AVE.
City: ALHAMBRA
Email: Not reported
Phone Number: 6264583513

Global Id: T0603722166
Contact Type: Regional Board Caseworker
Contact Name: YUE RONG
Organization Name: LOS ANGELES RWQCB (REGION 4)
Address: 320 W. 4TH ST., SUITE 200
City: Los Angeles
Email: yrong@waterboards.ca.gov
Phone Number: Not reported

LUST:

Global Id: T0603722166
Action Type: Other
Date: 01/19/1989
Action: Leak Discovery

Global Id: T0603722166
Action Type: Other
Date: 01/19/1989
Action: Leak Reported

LUST:

Global Id: T0603722166
Status: Open - Case Begin Date
Status Date: 01/19/1989

Global Id: T0603722166
Status: Open - Site Assessment
Status Date: 03/04/2004

Global Id: T0603722166

Map ID
Direction
Distance
Elevation

MAP FINDINGS

Site

Database(s)

EDR ID Number
EPA ID Number

RAMAR INDUSTRIES (Continued)

S106916169

Status: Completed - Case Closed
Status Date: 03/31/2004

CORTESE:

Name: RAMAR INDUSTRIES
Address: 426 EAST 99TH STREET
City,State,Zip: INGLEWOOD, CA 90301
Region: CORTESE
Envirostor Id: Not reported
Global ID: T0603722166
Site/Facility Type: LUST CLEANUP SITE
Cleanup Status: COMPLETED - CASE CLOSED
Status Date: Not reported
Site Code: Not reported
Latitude: Not reported
Longitude: Not reported
Owner: Not reported
Enf Type: Not reported
Swat R: Not reported
Flag: active
Order No: Not reported
Waste Discharge System No: Not reported
Effective Date: Not reported
Region 2: Not reported
WID Id: Not reported
Solid Waste Id No: Not reported
Waste Management Uit Name: Not reported
File Name: Active Open

CERS:

Name: RAMAR INDUSTRIES
Address: 426 EAST 99TH STREET
City,State,Zip: INGLEWOOD, CA 90301
Site ID: 218030
CERS ID: T0603722166
CERS Description: Leaking Underground Storage Tank Cleanup Site

Affiliation:

Affiliation Type Desc: Local Agency Caseworker
Entity Name: ROB SIAGIAN - LOS ANGELES COUNTY
Entity Title: Not reported
Affiliation Address: 900 S. FREMONT AVE.
Affiliation City: ALHAMBRA
Affiliation State: CA
Affiliation Country: Not reported
Affiliation Zip: Not reported
Affiliation Phone: 6264583513

Affiliation Type Desc: Regional Board Caseworker
Entity Name: YUE RONG - LOS ANGELES RWQCB (REGION 4)
Entity Title: Not reported
Affiliation Address: 320 W. 4TH ST., SUITE 200
Affiliation City: Los Angeles
Affiliation State: CA
Affiliation Country: Not reported
Affiliation Zip: Not reported

Map ID
 Direction
 Distance
 Elevation

MAP FINDINGS

Site

Database(s)

EDR ID Number
 EPA ID Number

RAMAR INDUSTRIES (Continued)

S106916169

Affiliation Phone: Not reported

**BI425
 WNW
 1/4-1/2
 0.361 mi.
 1905 ft.**

**CAL NATIONAL GUARD ARMORY
 111 GROSVENOR ST
 INGLEWOOD, CA 90302
 Site 1 of 2 in cluster BI**

**LUST S100869493
 SWEEPS UST N/A
 Cortese**

**Relative:
 Lower
 Actual:
 119 ft.**

LUST REG 4:
 Region: 4
 Regional Board: 04
 County: Los Angeles
 Facility Id: I-10101
 Status: Case Closed
 Substance: Gasoline
 Substance Quantity: Not reported
 Local Case No: Not reported
 Case Type: Soil
 Abatement Method Used at the Site: Not reported
 Global ID: T0603703574
 W Global ID: Not reported
 Staff: UNK
 Local Agency: 19000
 Cross Street: BEACH AVE
 Enforcement Type: Not reported
 Date Leak Discovered: Not reported
 Date Leak First Reported: 3/7/1989
 Date Leak Record Entered: Not reported
 Date Confirmation Began: Not reported
 Date Leak Stopped: Not reported
 Date Case Last Changed on Database: 3/31/1997
 Date the Case was Closed: 10/21/1996
 How Leak Discovered: Tank Closure
 How Leak Stopped: Not reported
 Cause of Leak: Not reported
 Leak Source: Tank
 Operator: Not reported
 Water System: Not reported
 Well Name: Not reported
 Approx. Dist To Production Well (ft): 1292.2462341015119775694243341
 Source of Cleanup Funding: Tank
 Preliminary Site Assessment Workplan Submitted: Not reported
 Preliminary Site Assessment Began: Not reported
 Pollution Characterization Began: 5/11/1989
 Remediation Plan Submitted: Not reported
 Remedial Action Underway: 12/1/1992
 Post Remedial Action Monitoring Began: Not reported
 Enforcement Action Date: Not reported
 Historical Max MTBE Date: Not reported
 Hist Max MTBE Conc in Groundwater: Not reported
 Hist Max MTBE Conc in Soil: Not reported
 Significant Interim Remedial Action Taken: Not reported
 GW Qualifier: Not reported
 Soil Qualifier: Not reported
 Organization: Not reported
 Owner Contact: Not reported
 Responsible Party: OFFICE OF THE STATE ARCHITECT

Map ID
Direction
Distance
Elevation

MAP FINDINGS

Site

Database(s)

EDR ID Number
EPA ID Number

CAL NATIONAL GUARD ARMORY (Continued)

S100869493

RP Address: 400 P STREET, 5TH FLOOR, SACRAMENTO CA 95814
Program: LUST
Lat/Long: 33.9698852 / -1
Local Agency Staff: Not reported
Beneficial Use: Not reported
Priority: Not reported
Cleanup Fund Id: Not reported
Suspended: Not reported
Assigned Name: Not reported
Summary: 03/31/97 - WELL ABANDONMENT REPORT

SWEEPS UST:

Name: OFFICE OF ADJUSTANT GENERAL
Address: 111 GROSVENOR ST
City: INGLEWOOD
Status: Active
Comp Number: 10101
Number: 9
Board Of Equalization: Not reported
Referral Date: 06-30-89
Action Date: Not reported
Created Date: 06-30-89
Owner Tank Id: Not reported
SWRCB Tank Id: Not reported
Tank Status: Not reported
Capacity: Not reported
Active Date: Not reported
Tank Use: Not reported
STG: Not reported
Content: Not reported
Number Of Tanks: Not reported

CORTESE:

Name: CAL NATIONAL GUARD ARMORY
Address: 111 GROSVENOR ST
City,State,Zip: INGLEWOOD, CA 90302
Region: CORTESE
Envirostor Id: Not reported
Global ID: T0603703574
Site/Facility Type: LUST CLEANUP SITE
Cleanup Status: COMPLETED - CASE CLOSED
Status Date: Not reported
Site Code: Not reported
Latitude: Not reported
Longitude: Not reported
Owner: Not reported
Enf Type: Not reported
Swat R: Not reported
Flag: active
Order No: Not reported
Waste Discharge System No: Not reported
Effective Date: Not reported
Region 2: Not reported
WID Id: Not reported
Solid Waste Id No: Not reported
Waste Management Uit Name: Not reported

Map ID
 Direction
 Distance
 Elevation

MAP FINDINGS

Site

Database(s)

EDR ID Number
 EPA ID Number

CAL NATIONAL GUARD ARMORY (Continued)

S100869493

File Name: Active Open

BI426
WNW
1/4-1/2
0.361 mi.
1905 ft.

OMS #9
111 GROSVENOR ST
INGLEWOOD, CA 90302
Site 2 of 2 in cluster BI

RCRA-SQG **1000100297**
LUST **CAD981369119**
FINDS
HIST CORTESE
CERS

Relative:
Lower
Actual:
119 ft.

RCRA-SQG: 1986-01-23 00:00:00.0
 Date Form Received by Agency: 1986-01-23 00:00:00.0
 Handler Name: OMS #9
 Handler Address: 111 GROSVENOR ST
 Handler City,State,Zip: INGLEWOOD, CA 90302
 EPA ID: CAD981369119
 Contact Name: ENVIRONMENTAL MANAGER
 Contact Address: 111 GROSVENOR ST
 Contact City,State,Zip: INGLEWOOD, CA 90302
 Contact Telephone: 916-920-6505
 Contact Fax: Not reported
 Contact Email: Not reported
 Contact Title: Not reported
 EPA Region: 09
 Land Type: Not reported
 Federal Waste Generator Description: Small Quantity Generator
 Non-Notifier: Not reported
 Biennial Report Cycle: Not reported
 Accessibility: Not reported
 Active Site Indicator: Handler Activities
 State District Owner: CA
 State District: 3
 Mailing Address: GROSVENOR ST
 Mailing City,State,Zip: INGLEWOOD, CA 90302
 Owner Name: CALIFORNIA ARMY NATL GUARD
 Owner Type: Private
 Operator Name: NOT REQUIRED
 Operator Type: Private
 Short-Term Generator Activity: No
 Importer Activity: No
 Mixed Waste Generator: No
 Transporter Activity: No
 Transfer Facility Activity: No
 Recycler Activity with Storage: No
 Small Quantity On-Site Burner Exemption: No
 Smelting Melting and Refining Furnace Exemption: No
 Underground Injection Control: No
 Off-Site Waste Receipt: No
 Universal Waste Indicator: No
 Universal Waste Destination Facility: No
 Federal Universal Waste: No
 Active Site Fed-Reg Treatment Storage and Disposal Facility: Not reported
 Active Site Converter Treatment storage and Disposal Facility: Not reported
 Active Site State-Reg Treatment Storage and Disposal Facility: Not reported
 Active Site State-Reg Handler: ---
 Federal Facility Indicator: Not reported
 Hazardous Secondary Material Indicator: N
 Sub-Part K Indicator: Not reported
 Commercial TSD Indicator: No
 Treatment Storage and Disposal Type: Not reported

Map ID
 Direction
 Distance
 Elevation

MAP FINDINGS

Site

Database(s)

EDR ID Number
 EPA ID Number

OMS #9 (Continued)

1000100297

2018 GPRA Permit Baseline:	Not on the Baseline
2018 GPRA Renewals Baseline:	Not on the Baseline
Permit Renewals Workload Universe:	Not reported
Permit Workload Universe:	Not reported
Permit Progress Universe:	Not reported
Post-Closure Workload Universe:	Not reported
Closure Workload Universe:	Not reported
202 GPRA Corrective Action Baseline:	No
Corrective Action Workload Universe:	No
Subject to Corrective Action Universe:	No
Non-TSDFs Where RCRA CA has Been Imposed Universe:	No
TSDFs Potentially Subject to CA Under 3004 (u)/(v) Universe:	No
TSDFs Only Subject to CA under Discretionary Auth Universe:	No
Corrective Action Priority Ranking:	No NCAPS ranking
Environmental Control Indicator:	No
Institutional Control Indicator:	No
Human Exposure Controls Indicator:	N/A
Groundwater Controls Indicator:	N/A
Operating TSDf Universe:	Not reported
Full Enforcement Universe:	Not reported
Significant Non-Complier Universe:	No
Unaddressed Significant Non-Complier Universe:	No
Addressed Significant Non-Complier Universe:	No
Significant Non-Complier With a Compliance Schedule Universe:	No
Financial Assurance Required:	Not reported
Handler Date of Last Change:	2000-09-15 17:29:27.0
Recognized Trader-Importer:	No
Recognized Trader-Exporter:	No
Importer of Spent Lead Acid Batteries:	No
Exporter of Spent Lead Acid Batteries:	No
Recycler Activity Without Storage:	No
Manifest Broker:	No
Sub-Part P Indicator:	No

Handler - Owner Operator:

Owner/Operator Indicator:	Operator
Owner/Operator Name:	NOT REQUIRED
Legal Status:	Private
Date Became Current:	Not reported
Date Ended Current:	Not reported
Owner/Operator Address:	NOT REQUIRED
Owner/Operator City,State,Zip:	NOT REQUIRED, ME 99999
Owner/Operator Telephone:	415-555-1212
Owner/Operator Telephone Ext:	Not reported
Owner/Operator Fax:	Not reported
Owner/Operator Email:	Not reported

Owner/Operator Indicator:	Owner
Owner/Operator Name:	CALIFORNIA ARMY NATL GUARD
Legal Status:	Private
Date Became Current:	Not reported
Date Ended Current:	Not reported
Owner/Operator Address:	NOT REQUIRED
Owner/Operator City,State,Zip:	NOT REQUIRED, ME 99999
Owner/Operator Telephone:	415-555-1212
Owner/Operator Telephone Ext:	Not reported

Map ID
Direction
Distance
Elevation

MAP FINDINGS

Site

Database(s)

EDR ID Number
EPA ID Number

OMS #9 (Continued)

1000100297

Owner/Operator Fax: Not reported
Owner/Operator Email: Not reported

Historic Generators:

Receive Date: 1986-01-23 00:00:00.0
Handler Name: OMS #9
Federal Waste Generator Description: Small Quantity Generator
State District Owner: CA
Large Quantity Handler of Universal Waste: No
Recognized Trader Importer: No
Recognized Trader Exporter: No
Spent Lead Acid Battery Importer: No
Spent Lead Acid Battery Exporter: No
Current Record: Yes
Non Storage Recycler Activity: Not reported
Electronic Manifest Broker: Not reported

Receive Date: 1990-05-07 00:00:00.0
Handler Name: CALIF ARMY NATIONAL GUARD (OMS #9)
Federal Waste Generator Description: Small Quantity Generator
State District Owner: Not reported
Large Quantity Handler of Universal Waste: No
Recognized Trader Importer: No
Recognized Trader Exporter: No
Spent Lead Acid Battery Importer: No
Spent Lead Acid Battery Exporter: No
Current Record: No
Non Storage Recycler Activity: Not reported
Electronic Manifest Broker: Not reported

List of NAICS Codes and Descriptions:

NAICS Code: 324191
NAICS Description: PETROLEUM LUBRICATING OIL AND GREASE MANUFACTURING

NAICS Code: 333618
NAICS Description: OTHER ENGINE EQUIPMENT MANUFACTURING

NAICS Code: 335911
NAICS Description: STORAGE BATTERY MANUFACTURING

NAICS Code: 811111
NAICS Description: GENERAL AUTOMOTIVE REPAIR

NAICS Code: 811118
NAICS Description: OTHER AUTOMOTIVE MECHANICAL AND ELECTRICAL REPAIR AND MAINTENANCE

Facility Has Received Notices of Violations:

Violations: No Violations Found

Evaluation Action Summary:

Evaluations: No Evaluations Found

LUST:

Name: CAL NATIONAL GUARD ARMORY

Map ID
Direction
Distance
Elevation

MAP FINDINGS

Site

Database(s)

EDR ID Number
EPA ID Number

OMS #9 (Continued)

1000100297

Address: 111 GROSVENOR ST
City,State,Zip: INGLEWOOD, CA 90302
Lead Agency: LOS ANGELES RWQCB (REGION 4)
Case Type: LUST Cleanup Site
Geo Track: http://geotracker.waterboards.ca.gov/profile_report.asp?global_id=T0603703574
Global Id: T0603703574
Latitude: 33.9698713
Longitude: -118.3567119
Status: Completed - Case Closed
Status Date: 10/21/1996
Case Worker: YR
RB Case Number: I-10101
Local Agency: LOS ANGELES COUNTY
File Location: Not reported
Local Case Number: Not reported
Potential Media Affect: Soil
Potential Contaminants of Concern: Gasoline
Site History: Not reported

LUST:

Global Id: T0603703574
Contact Type: Local Agency Caseworker
Contact Name: JOHN AWUJO
Organization Name: LOS ANGELES COUNTY
Address: 900 S FREMONT AVE
City: ALHAMBRA
Email: jawujo@dpw.lacounty.gov
Phone Number: 6264583507

Global Id: T0603703574
Contact Type: Regional Board Caseworker
Contact Name: YUE RONG
Organization Name: LOS ANGELES RWQCB (REGION 4)
Address: 320 W. 4TH ST., SUITE 200
City: Los Angeles
Email: yrong@waterboards.ca.gov
Phone Number: Not reported

LUST:

Global Id: T0603703574
Action Type: Other
Date: 03/07/1989
Action: Leak Reported

LUST:

Global Id: T0603703574
Status: Open - Case Begin Date
Status Date: 03/07/1989

Global Id: T0603703574
Status: Open - Site Assessment
Status Date: 05/11/1989

Global Id: T0603703574
Status: Open - Remediation
Status Date: 12/01/1992

Map ID
Direction
Distance
Elevation

MAP FINDINGS

Site

Database(s)

EDR ID Number
EPA ID Number

OMS #9 (Continued)

1000100297

Global Id: T0603703574
Status: Completed - Case Closed
Status Date: 10/21/1996

FINDS:

Registry ID: 110002683034

Click Here:

Environmental Interest/Information System:

California Hazardous Waste Tracking System - Datamart (HWTS-DATAMART) provides California with information on hazardous waste shipments for generators, transporters, and treatment, storage, and disposal facilities.

RCRAInfo is a national information system that supports the Resource Conservation and Recovery Act (RCRA) program through the tracking of events and activities related to facilities that generate, transport, and treat, store, or dispose of hazardous waste. RCRAInfo allows RCRA program staff to track the notification, permit, compliance, and corrective action activities required under RCRA.

Click this hyperlink while viewing on your computer to access additional FINDS: detail in the EDR Site Report.

HIST CORTESE:

edr_fname: CAL NATIONAL GUARD ARMORY
edr_fadd1: 111 GROSVENOR
City,State,Zip: INGLEWOOD, CA 90302
Region: CORTESE
Facility County Code: 19
Reg By: LTNKA
Reg Id: I-10101

CERS:

Name: CAL NATIONAL GUARD ARMORY
Address: 111 GROSVENOR ST
City,State,Zip: INGLEWOOD, CA 90302
Site ID: 235265
CERS ID: T0603703574
CERS Description: Leaking Underground Storage Tank Cleanup Site

Affiliation:

Affiliation Type Desc: Regional Board Caseworker
Entity Name: YUE RONG - LOS ANGELES RWQCB (REGION 4)
Entity Title: Not reported
Affiliation Address: 320 W. 4TH ST., SUITE 200
Affiliation City: Los Angeles
Affiliation State: CA
Affiliation Country: Not reported
Affiliation Zip: Not reported
Affiliation Phone: Not reported

Affiliation Type Desc: Local Agency Caseworker
Entity Name: JOHN AWUJO - LOS ANGELES COUNTY
Entity Title: Not reported
Affiliation Address: 900 S FREMONT AVE
Affiliation City: ALHAMBRA

Map ID
Direction
Distance
Elevation

MAP FINDINGS

Site

Database(s)

EDR ID Number
EPA ID Number

OMS #9 (Continued)

1000100297

Affiliation State: CA
Affiliation Country: Not reported
Affiliation Zip: Not reported
Affiliation Phone: 6264583507

427
East
1/4-1/2
0.368 mi.
1945 ft.

Relative:
Higher

Actual:
163 ft.

DANIEL FREEMAN MEMORIAL HOSPIT
333 N PRAIRIE AVE
INGLEWOOD, CA 90301

LUST 1000249172
UST CAD982483620
SWEEPS UST
HIST UST
RCRA NonGen / NLR
FINDS
ECHO
Cortese
EMI
HAZNET
HIST CORTESE
LOS ANGELES CO. HMS
LA Co. Site Mitigation
CERS
HWTS

LUST:

Name: DANIEL FREEMAN MEMORIAL HOSPITAL
Address: 333 PRAIRIE AVE
City,State,Zip: INGLEWOOD, CA 90301
Lead Agency: LOS ANGELES COUNTY
Case Type: LUST Cleanup Site
Geo Track: http://geotracker.waterboards.ca.gov/profile_report.asp?global_id=T10000000148
Global Id: T10000000148
Latitude: 33.9664745
Longitude: -118.3441847
Status: Completed - Case Closed
Status Date: 10/30/2008
Case Worker: NR
RB Case Number: Not reported
Local Agency: LOS ANGELES COUNTY
File Location: Not reported
Local Case Number: 011577-011626
Potential Media Affect: Not reported
Potential Contaminants of Concern: Not reported
Site History: Not reported

LUST:

Global Id: T10000000148
Contact Type: Local Agency Caseworker
Contact Name: NIKOLAUS REPPUHN
Organization Name: LOS ANGELES COUNTY
Address: 900 SOUTH FREEMONT AVE.
City: ALHAMBRA
Email: nreppuhn@dpw.lacounty.gov
Phone Number: Not reported

LUST:

Global Id: T10000000148
Action Type: ENFORCEMENT
Date: 09/25/2008
Action: Closure/No Further Action Letter - #C584844

Map ID
Direction
Distance
Elevation

MAP FINDINGS

Site

Database(s)

EDR ID Number
EPA ID Number

DANIEL FREEMAN MEMORIAL HOSPIT (Continued)

1000249172

Global Id: T10000000148
Action Type: Other
Date: 03/08/1998
Action: Leak Reported

Global Id: T10000000148
Action Type: Other
Date: 03/08/1998
Action: Leak Discovery

Global Id: T10000000148
Action Type: Other
Date: 03/08/1998
Action: Leak Stopped

LUST:

Global Id: T10000000148
Status: Open - Case Begin Date
Status Date: 03/08/1998

Global Id: T10000000148
Status: Open - Site Assessment
Status Date: 08/04/2008

Global Id: T10000000148
Status: Completed - Case Closed
Status Date: 10/30/2008

Name: DANIEL FREEMAN HOSPITAL
Address: 333 PRAIRIE AVE N
City,State,Zip: INGLEWOOD, CA 90301
Lead Agency: LOS ANGELES COUNTY
Case Type: LUST Cleanup Site
Geo Track: http://geotracker.waterboards.ca.gov/profile_report.asp?global_id=T0603705057
Global Id: T0603705057
Latitude: 33.967107
Longitude: -118.345649
Status: Completed - Case Closed
Status Date: 03/24/1998
Case Worker: EAR
RB Case Number: R-11626
Local Agency: LOS ANGELES COUNTY
File Location: Not reported
Local Case Number: Not reported
Potential Media Affect: Soil
Potential Contaminants of Concern: Diesel
Site History: Not reported

LUST:

Global Id: T0603705057
Contact Type: Local Agency Caseworker
Contact Name: ELIZABETH RALSTON
Organization Name: LOS ANGELES COUNTY
Address: 900 S. FREMONT AVE.
City: ALHAMBRA
Email: Not reported

Map ID
Direction
Distance
Elevation

MAP FINDINGS

Site

Database(s)

EDR ID Number
EPA ID Number

DANIEL FREEMAN MEMORIAL HOSPIT (Continued)

1000249172

Phone Number: Not reported

Global Id: T0603705057
Contact Type: Regional Board Caseworker
Contact Name: YUE RONG
Organization Name: LOS ANGELES RWQCB (REGION 4)
Address: 320 W. 4TH ST., SUITE 200
City: Los Angeles
Email: yrong@waterboards.ca.gov
Phone Number: Not reported

LUST:

Global Id: T0603705057
Action Type: Other
Date: 09/20/1995
Action: Leak Discovery

Global Id: T0603705057
Action Type: Other
Date: 09/22/1995
Action: Leak Stopped

Global Id: T0603705057
Action Type: Other
Date: 09/28/1995
Action: Leak Reported

LUST:

Global Id: T0603705057
Status: Open - Case Begin Date
Status Date: 09/20/1995

Global Id: T0603705057
Status: Open - Site Assessment
Status Date: 09/28/1995

Global Id: T0603705057
Status: Completed - Case Closed
Status Date: 03/24/1998

Name: DANIEL FREEMAN MEMORIAL HOSPITAL
Address: 333 PRAIRIE AVE
City,State,Zip: INGLEWOOD, CA 90301
Lead Agency: LOS ANGELES COUNTY
Case Type: LUST Cleanup Site
Geo Track: http://geotracker.waterboards.ca.gov/profile_report.asp?global_id=T10000000147
Global Id: T10000000147
Latitude: 33.9664745
Longitude: -118.3441847
Status: Completed - Case Closed
Status Date: 12/03/2008
Case Worker: NR
RB Case Number: Not reported
Local Agency: LOS ANGELES COUNTY
File Location: Not reported

Map ID
Direction
Distance
Elevation

MAP FINDINGS

Site

Database(s)

EDR ID Number
EPA ID Number

DANIEL FREEMAN MEMORIAL HOSPIT (Continued)

1000249172

Local Case Number: 011577-045548
Potential Media Affect: Not reported
Potential Contaminants of Concern: Not reported
Site History: Not reported

LUST:

Global Id: T10000000147
Contact Type: Local Agency Caseworker
Contact Name: NIKOLAUS REPPUHN
Organization Name: LOS ANGELES COUNTY
Address: 900 SOUTH FREEMONT AVE.
City: ALHAMBRA
Email: nreppuhn@dpw.lacounty.gov
Phone Number: Not reported

LUST:

Global Id: T10000000147
Action Type: Other
Date: 04/25/2008
Action: Leak Reported

Global Id: T10000000147
Action Type: Other
Date: 04/25/2008
Action: Leak Discovery

Global Id: T10000000147
Action Type: Other
Date: 04/25/2008
Action: Leak Stopped

Global Id: T10000000147
Action Type: ENFORCEMENT
Date: 11/20/2008
Action: Closure/No Further Action Letter - #C589779

LUST:

Global Id: T10000000147
Status: Open - Case Begin Date
Status Date: 04/25/2008

Global Id: T10000000147
Status: Open - Site Assessment
Status Date: 08/04/2008

Global Id: T10000000147
Status: Completed - Case Closed
Status Date: 12/03/2008

LUST REG 4:

Region: 4
Regional Board: 04
County: Los Angeles
Facility Id: R-11626
Status: Case Closed

Map ID
Direction
Distance
Elevation

MAP FINDINGS

Site

Database(s)

EDR ID Number
EPA ID Number

DANIEL FREEMAN MEMORIAL HOSPIT (Continued)

1000249172

Substance: Diesel
Substance Quantity: Not reported
Local Case No: Not reported
Case Type: Soil
Abatement Method Used at the Site: Not reported
Global ID: T0603705057
W Global ID: Not reported
Staff: UNK
Local Agency: 19000
Cross Street: GRACE
Enforcement Type: Not reported
Date Leak Discovered: 9/20/1995
Date Leak First Reported: 9/28/1995
Date Leak Record Entered: 11/27/1995
Date Confirmation Began: Not reported
Date Leak Stopped: 9/22/1995
Date Case Last Changed on Database: 3/24/1998
Date the Case was Closed: 3/24/1998
How Leak Discovered: OM
How Leak Stopped: Not reported
Cause of Leak: Structure Failure
Leak Source: Piping
Operator: OLD CASE #112795-03
Water System: Not reported
Well Name: Not reported
Approx. Dist To Production Well (ft): 1759.2503939409352210592872946
Source of Cleanup Funding: Piping
Preliminary Site Assessment Workplan Submitted: Not reported
Preliminary Site Assessment Began: 9/28/1995
Pollution Characterization Began: Not reported
Remediation Plan Submitted: Not reported
Remedial Action Underway: Not reported
Post Remedial Action Monitoring Began: Not reported
Enforcement Action Date: Not reported
Historical Max MTBE Date: Not reported
Hist Max MTBE Conc in Groundwater: Not reported
Hist Max MTBE Conc in Soil: Not reported
Significant Interim Remedial Action Taken: Not reported
GW Qualifier: Not reported
Soil Qualifier: Not reported
Organization: Not reported
Owner Contact: Not reported
Responsible Party: DANIEL FREEMAN HOSPITAL
RP Address: 333 N. PRAIRIE AVE., INGLEWOOD, CA 90301
Program: LUST
Lat/Long: 33.9664745 / -1
Local Agency Staff: Not reported
Beneficial Use: Not reported
Priority: Not reported
Cleanup Fund Id: Not reported
Suspended: Not reported
Assigned Name: Not reported
Summary: CLOSURE APPLICATION #172521

UST:

Name: DANIEL FREEMAN MEMORIAL HOSP
Address: 333 N PRAIRIE AVE

Map ID
Direction
Distance
Elevation

MAP FINDINGS

Site

Database(s)

EDR ID Number
EPA ID Number

DANIEL FREEMAN MEMORIAL HOSPIT (Continued)

1000249172

City,State,Zip: INGLEWOOD, CA 90301
Facility ID: 11626
Permitting Agency: LOS ANGELES COUNTY
Latitude: 33.96851
Longitude: -118.34438

SWEEPS UST:

Name: DANIEL FREEMAN MEMORIAL HOSP
Address: 333 N PRAIRIE AVE
City: INGLEWOOD
Status: Active
Comp Number: 11626
Number: 9
Board Of Equalization: 44-009399
Referral Date: 06-30-89
Action Date: Not reported
Created Date: 06-30-89
Owner Tank Id: Not reported
SWRCB Tank Id: 19-000-011626-000001
Tank Status: A
Capacity: Not reported
Active Date: 06-30-89
Tank Use: UNKNOWN
STG: W
Content: Not reported
Number Of Tanks: 4

Name: DANIEL FREEMAN MEMORIAL HOSP
Address: 333 N PRAIRIE AVE
City: INGLEWOOD
Status: Active
Comp Number: 11626
Number: 9
Board Of Equalization: 44-009399
Referral Date: 06-30-89
Action Date: Not reported
Created Date: 06-30-89
Owner Tank Id: Not reported
SWRCB Tank Id: 19-000-011626-000002
Tank Status: A
Capacity: Not reported
Active Date: 06-30-89
Tank Use: UNKNOWN
STG: W
Content: Not reported
Number Of Tanks: Not reported

Name: DANIEL FREEMAN MEMORIAL HOSP
Address: 333 N PRAIRIE AVE
City: INGLEWOOD
Status: Active
Comp Number: 11626
Number: 9
Board Of Equalization: 44-009399
Referral Date: 06-30-89
Action Date: Not reported
Created Date: 06-30-89

Map ID
Direction
Distance
Elevation

MAP FINDINGS

Site

Database(s)

EDR ID Number
EPA ID Number

DANIEL FREEMAN MEMORIAL HOSPIT (Continued)

1000249172

Owner Tank Id: Not reported
SWRCB Tank Id: 19-000-011626-000003
Tank Status: A
Capacity: Not reported
Active Date: 06-30-89
Tank Use: UNKNOWN
STG: W
Content: Not reported
Number Of Tanks: Not reported

Name: DANIEL FREEMAN MEMORIAL HOSP
Address: 333 N PRAIRIE AVE
City: INGLEWOOD
Status: Active
Comp Number: 11626
Number: 9
Board Of Equalization: 44-009399
Referral Date: 06-30-89
Action Date: Not reported
Created Date: 06-30-89
Owner Tank Id: Not reported
SWRCB Tank Id: 19-000-011626-000004
Tank Status: A
Capacity: Not reported
Active Date: 06-30-89
Tank Use: UNKNOWN
STG: W
Content: Not reported
Number Of Tanks: Not reported

HIST UST:

Name: DANIEL FREEMAN MEMORIAL HOSPIT
Address: 333 NORTH PRAIRIE AVENUE
City,State,Zip: INGLEWOOD, CA 90301
File Number: 00027512
URL: <http://geotracker.waterboards.ca.gov/ustpdfs/pdf/00027512.pdf>
Region: STATE
Facility ID: 00000041191
Facility Type: Gas Station
Other Type: DIESEL FUEL FOR BOIL
Contact Name: DON WRIGHT, DIRECTOR OF ENG.
Telephone: 2136747050
Owner Name: DANIEL FREEMAN HOSPITAL
Owner Address: 333 NORTH PRAIRIE AVE.
Owner City,St,Zip: INGLEWOOD, CA 90301
Total Tanks: 0004

Tank Num: 001
Container Num: TANK #1
Year Installed: 1977
Tank Capacity: 00020000
Tank Used for: PRODUCT
Type of Fuel: REGULAR
Container Construction Thickness: Not reported
Leak Detection: Visual, Stock Inventor

Tank Num: 001

Map ID
Direction
Distance
Elevation

MAP FINDINGS

Site

Database(s)

EDR ID Number
EPA ID Number

DANIEL FREEMAN MEMORIAL HOSPIT (Continued)

1000249172

Container Num: TANK #1
Year Installed: 1977
Tank Capacity: 00020000
Tank Used for: PRODUCT
Type of Fuel: REGULAR
Container Construction Thickness: Not reported
Leak Detection: Visual, Stock Inventor

Tank Num: 002
Container Num: TANK #2
Year Installed: 1972
Tank Capacity: 00010000
Tank Used for: PRODUCT
Type of Fuel: REGULAR
Container Construction Thickness: Not reported
Leak Detection: Visual, Stock Inventor

Tank Num: 002
Container Num: TANK #2
Year Installed: 1972
Tank Capacity: 00010000
Tank Used for: PRODUCT
Type of Fuel: REGULAR
Container Construction Thickness: Not reported
Leak Detection: Visual, Stock Inventor

Tank Num: 003
Container Num: TANK #3
Year Installed: 1979
Tank Capacity: 00006000
Tank Used for: PRODUCT
Type of Fuel: REGULAR
Container Construction Thickness: Not reported
Leak Detection: Visual, Stock Inventor

Tank Num: 003
Container Num: TANK #3
Year Installed: 1979
Tank Capacity: 00006000
Tank Used for: PRODUCT
Type of Fuel: REGULAR
Container Construction Thickness: Not reported
Leak Detection: Visual, Stock Inventor

Tank Num: 004
Container Num: TANK #4
Year Installed: 1979
Tank Capacity: 00010000
Tank Used for: PRODUCT
Type of Fuel: UNLEADED
Container Construction Thickness: Not reported
Leak Detection: Visual, Stock Inventor

Tank Num: 004
Container Num: TANK #4
Year Installed: 1979
Tank Capacity: 00010000

Map ID
Direction
Distance
Elevation

MAP FINDINGS

Site

Database(s)

EDR ID Number
EPA ID Number

DANIEL FREEMAN MEMORIAL HOSPIT (Continued)

1000249172

Tank Used for: PRODUCT
Type of Fuel: UNLEADED
Container Construction Thickness: Not reported
Leak Detection: Visual, Stock Inventor

[Click here for Geo Tracker PDF:](#)

RCRA NonGen / NLR:

Date Form Received by Agency: 2009-11-18 00:00:00.0
Handler Name: HAWTHORNE DANIEL FREEMAN
Handler Address: 333 N PRAIRIE AVE
Handler City,State,Zip: INGLEWOOD, CA 90301
EPA ID: CAD982483620
Contact Name: CAROL REYNOLDS
Contact Address: 10202 W WASHINGTON BLVD
Contact City,State,Zip: CULVER CITY, CA 90232-3195
Contact Telephone: 310-244-8866
Contact Fax: Not reported
Contact Email: Not reported
Contact Title: Not reported
EPA Region: 09
Land Type: Private
Federal Waste Generator Description: Not a generator, verified
Non-Notifier: Not reported
Biennial Report Cycle: Not reported
Accessibility: Not reported
Active Site Indicator: Not reported
State District Owner: Not reported
State District: Not reported
Mailing Address: 10202 W WASHINGTON BLVD
Mailing City,State,Zip: CULVER CITY, CA 90232-3195
Owner Name: CFHS HOLDINGS INC
Owner Type: Private
Operator Name: SONY PICTURES ENTERTAINMENT
Operator Type: Private
Short-Term Generator Activity: No
Importer Activity: No
Mixed Waste Generator: No
Transporter Activity: No
Transfer Facility Activity: No
Recycler Activity with Storage: No
Small Quantity On-Site Burner Exemption: No
Smelting Melting and Refining Furnace Exemption: No
Underground Injection Control: No
Off-Site Waste Receipt: No
Universal Waste Indicator: No
Universal Waste Destination Facility: No
Federal Universal Waste: No
Active Site Fed-Reg Treatment Storage and Disposal Facility: Not reported
Active Site Converter Treatment storage and Disposal Facility: Not reported
Active Site State-Reg Treatment Storage and Disposal Facility: Not reported
Active Site State-Reg Handler: ---
Federal Facility Indicator: Not reported
Hazardous Secondary Material Indicator: NN
Sub-Part K Indicator: Not reported
Commercial TSD Indicator: No
Treatment Storage and Disposal Type: Not reported

Map ID
 Direction
 Distance
 Elevation

MAP FINDINGS

Site

Database(s)

EDR ID Number
 EPA ID Number

DANIEL FREEMAN MEMORIAL HOSPIT (Continued)

1000249172

2018 GPRA Permit Baseline:	Not on the Baseline
2018 GPRA Renewals Baseline:	Not on the Baseline
Permit Renewals Workload Universe:	Not reported
Permit Workload Universe:	Not reported
Permit Progress Universe:	Not reported
Post-Closure Workload Universe:	Not reported
Closure Workload Universe:	Not reported
202 GPRA Corrective Action Baseline:	No
Corrective Action Workload Universe:	No
Subject to Corrective Action Universe:	No
Non-TSDFs Where RCRA CA has Been Imposed Universe:	No
TSDFs Potentially Subject to CA Under 3004 (u)/(v) Universe:	No
TSDFs Only Subject to CA under Discretionary Auth Universe:	No
Corrective Action Priority Ranking:	No NCAPS ranking
Environmental Control Indicator:	No
Institutional Control Indicator:	No
Human Exposure Controls Indicator:	N/A
Groundwater Controls Indicator:	N/A
Operating TSDF Universe:	Not reported
Full Enforcement Universe:	Not reported
Significant Non-Complier Universe:	No
Unaddressed Significant Non-Complier Universe:	No
Addressed Significant Non-Complier Universe:	No
Significant Non-Complier With a Compliance Schedule Universe:	No
Financial Assurance Required:	Not reported
Handler Date of Last Change:	2009-11-24 12:50:44.0
Recognized Trader-Importer:	No
Recognized Trader-Exporter:	No
Importer of Spent Lead Acid Batteries:	No
Exporter of Spent Lead Acid Batteries:	No
Recycler Activity Without Storage:	Not reported
Manifest Broker:	Not reported
Sub-Part P Indicator:	No

Biennial: List of Years

Year: 2003

[Click Here for Biennial Reporting System Data:](#)

Hazardous Waste Summary:

Waste Code: D001
 Waste Description: IGNITABLE WASTE

Waste Code: D002
 Waste Description: CORROSIVE WASTE

Waste Code: D009
 Waste Description: MERCURY

Waste Code: D035
 Waste Description: METHYL ETHYL KETONE

Waste Code: F003
 Waste Description: THE FOLLOWING SPENT NONHALOGENATED SOLVENTS: XYLENE, ACETONE, ETHYL ACETATE, ETHYL BENZENE, ETHYL ETHER, METHYL ISOBUTYL KETONE, N-BUTYL ALCOHOL, CYCLOHEXANONE, AND METHANOL; ALL SPENT SOLVENT

Map ID
Direction
Distance
Elevation

MAP FINDINGS

Site

Database(s)

EDR ID Number
EPA ID Number

DANIEL FREEMAN MEMORIAL HOSPIT (Continued)

1000249172

MIXTURES/BLENDS CONTAINING, BEFORE USE, ONLY THE ABOVE SPENT NONHALOGENATED SOLVENTS; AND ALL SPENT SOLVENT MIXTURES/BLENDS CONTAINING, BEFORE USE, ONE OR MORE OF THE ABOVE NONHALOGENATED SOLVENTS, AND A TOTAL OF TEN PERCENT OR MORE (BY VOLUME) OF ONE OR MORE OF THOSE SOLVENTS LISTED IN F001, F002, F004, AND F005; AND STILL BOTTOMS FROM THE RECOVERY OF THESE SPENT SOLVENTS AND SPENT SOLVENT MIXTURES.

Waste Code:

F005

Waste Description:

THE FOLLOWING SPENT NONHALOGENATED SOLVENTS: TOLUENE, METHYL ETHYL KETONE, CARBON DISULFIDE, ISOBUTANOL, PYRIDINE, BENZENE, 2-ETHOXYETHANOL, AND 2-NITROPROPANE; ALL SPENT SOLVENT MIXTURES/BLENDS CONTAINING, BEFORE USE, A TOTAL OF TEN PERCENT OR MORE (BY VOLUME) OF ONE OR MORE OF THE ABOVE NONHALOGENATED SOLVENTS OR THOSE SOLVENTS LISTED IN F001, F002, OR F004; AND STILL BOTTOMS FROM THE RECOVERY OF THESE SPENT SOLVENTS AND SPENT SOLVENT MIXTURES.

Handler - Owner Operator:

Owner/Operator Indicator:

Operator

Owner/Operator Name:

TIME HEALS SONY PICTURES TELEVISION

Legal Status:

Private

Date Became Current:

2008-10-01 00:00:00.

Date Ended Current:

Not reported

Owner/Operator Address:

Not reported

Owner/Operator City,State,Zip:

Not reported

Owner/Operator Telephone:

Not reported

Owner/Operator Telephone Ext:

Not reported

Owner/Operator Fax:

Not reported

Owner/Operator Email:

Not reported

Owner/Operator Indicator:

Operator

Owner/Operator Name:

SONY PICTURES ENTERTAINMENT

Legal Status:

Private

Date Became Current:

2009-03-01 00:00:00.

Date Ended Current:

Not reported

Owner/Operator Address:

Not reported

Owner/Operator City,State,Zip:

Not reported

Owner/Operator Telephone:

Not reported

Owner/Operator Telephone Ext:

Not reported

Owner/Operator Fax:

Not reported

Owner/Operator Email:

Not reported

Owner/Operator Indicator:

Owner

Owner/Operator Name:

CFHS HOLDINGS INC

Legal Status:

Private

Date Became Current:

2004-11-17 00:00:00.

Date Ended Current:

Not reported

Owner/Operator Address:

4650 LINCOLN BLVD

Owner/Operator City,State,Zip:

MARINA DEL REY, CA 90292

Owner/Operator Telephone:

Not reported

Owner/Operator Telephone Ext:

Not reported

Owner/Operator Fax:

Not reported

Owner/Operator Email:

Not reported

Owner/Operator Indicator:

Owner

Owner/Operator Name:

CFHS HOLDINGS INC

Legal Status:

Private

Map ID
Direction
Distance
Elevation

MAP FINDINGS

Site

Database(s)

EDR ID Number
EPA ID Number

DANIEL FREEMAN MEMORIAL HOSPIT (Continued)

1000249172

Date Became Current: 2004-11-17 00:00:00.
Date Ended Current: Not reported
Owner/Operator Address: 4650 LINCOLN BLVD
Owner/Operator City,State,Zip: MARINA DEL REY, CA 90292
Owner/Operator Telephone: Not reported
Owner/Operator Telephone Ext: Not reported
Owner/Operator Fax: Not reported
Owner/Operator Email: Not reported

Owner/Operator Indicator: Operator
Owner/Operator Name: NOT REQUIRED
Legal Status: Private
Date Became Current: Not reported
Date Ended Current: Not reported
Owner/Operator Address: NOT REQUIRED
Owner/Operator City,State,Zip: NOT REQUIRED, ME 99999
Owner/Operator Telephone: 415-555-1212
Owner/Operator Telephone Ext: Not reported
Owner/Operator Fax: Not reported
Owner/Operator Email: Not reported

Owner/Operator Indicator: Operator
Owner/Operator Name: TIME HEALS SONY PICTURES TELEVISION
Legal Status: Private
Date Became Current: 2008-10-01 00:00:00.
Date Ended Current: Not reported
Owner/Operator Address: Not reported
Owner/Operator City,State,Zip: Not reported
Owner/Operator Telephone: Not reported
Owner/Operator Telephone Ext: Not reported
Owner/Operator Fax: Not reported
Owner/Operator Email: Not reported

Owner/Operator Indicator: Owner
Owner/Operator Name: CFHS HOLDINGS INC
Legal Status: Private
Date Became Current: 2004-11-17 00:00:00.
Date Ended Current: Not reported
Owner/Operator Address: 4650 LINCOLN BLVD
Owner/Operator City,State,Zip: MARINA DEL REY, CA 90292
Owner/Operator Telephone: Not reported
Owner/Operator Telephone Ext: Not reported
Owner/Operator Fax: Not reported
Owner/Operator Email: Not reported

Owner/Operator Indicator: Owner
Owner/Operator Name: CFHS HOLDINGS INC
Legal Status: Private
Date Became Current: 2004-11-17 00:00:00.
Date Ended Current: Not reported
Owner/Operator Address: 4650 LINCOLN BLVD
Owner/Operator City,State,Zip: MARINA DEL REY, CA 90292
Owner/Operator Telephone: Not reported
Owner/Operator Telephone Ext: Not reported
Owner/Operator Fax: Not reported
Owner/Operator Email: Not reported

Map ID
Direction
Distance
Elevation

MAP FINDINGS

Site

Database(s)

EDR ID Number
EPA ID Number

DANIEL FREEMAN MEMORIAL HOSPIT (Continued)

1000249172

Owner/Operator Indicator: Operator
Owner/Operator Name: SONY PICTURES ENTERTAINMENT
Legal Status: Private
Date Became Current: 2009-03-01 00:00:00.
Date Ended Current: Not reported
Owner/Operator Address: Not reported
Owner/Operator City,State,Zip: Not reported
Owner/Operator Telephone: Not reported
Owner/Operator Telephone Ext: Not reported
Owner/Operator Fax: Not reported
Owner/Operator Email: Not reported

Owner/Operator Indicator: Owner
Owner/Operator Name: TENET HEALTH SYSTEM D F H INC
Legal Status: Private
Date Became Current: Not reported
Date Ended Current: Not reported
Owner/Operator Address: 333 N PRAIRIE AVE
Owner/Operator City,State,Zip: INGLEWOOD, CA 90301
Owner/Operator Telephone: 310-674-7050
Owner/Operator Telephone Ext: Not reported
Owner/Operator Fax: Not reported
Owner/Operator Email: Not reported

Owner/Operator Indicator: Owner
Owner/Operator Name: TENET HEALTH SYSTEM
Legal Status: Private
Date Became Current: 2001-12-17 00:00:00.
Date Ended Current: Not reported
Owner/Operator Address: 333 N. PRARIE
Owner/Operator City,State,Zip: INGLEWOOD, CA 90301
Owner/Operator Telephone: Not reported
Owner/Operator Telephone Ext: Not reported
Owner/Operator Fax: Not reported
Owner/Operator Email: Not reported

Owner/Operator Indicator: Operator
Owner/Operator Name: TENET HEALTH CALIFORNIA
Legal Status: Private
Date Became Current: 2001-12-17 00:00:00.
Date Ended Current: Not reported
Owner/Operator Address: Not reported
Owner/Operator City,State,Zip: Not reported
Owner/Operator Telephone: Not reported
Owner/Operator Telephone Ext: Not reported
Owner/Operator Fax: Not reported
Owner/Operator Email: Not reported

Historic Generators:

Receive Date: 2002-03-14 00:00:00.0
Handler Name: DANIEL FREEMAN MEMORIAL HOSPITAL
Federal Waste Generator Description: Small Quantity Generator
State District Owner: Not reported
Large Quantity Handler of Universal Waste: No
Recognized Trader Importer: No
Recognized Trader Exporter: No
Spent Lead Acid Battery Importer: No

Map ID
Direction
Distance
Elevation

MAP FINDINGS

Site

Database(s)

EDR ID Number
EPA ID Number

DANIEL FREEMAN MEMORIAL HOSPIT (Continued)

1000249172

Spent Lead Acid Battery Exporter: No
Current Record: No
Non Storage Recycler Activity: Not reported
Electronic Manifest Broker: Not reported

Receive Date: 2008-11-03 00:00:00.0
Handler Name: TIME HEALS DANIEL FREEMAN
Federal Waste Generator Description: Small Quantity Generator
State District Owner: Not reported
Large Quantity Handler of Universal Waste: No
Recognized Trader Importer: No
Recognized Trader Exporter: No
Spent Lead Acid Battery Importer: No
Spent Lead Acid Battery Exporter: No
Current Record: No
Non Storage Recycler Activity: Not reported
Electronic Manifest Broker: Not reported

Receive Date: 2009-01-23 00:00:00.0
Handler Name: TIME HEALS DANIEL FREEMAN
Federal Waste Generator Description: Not a generator, verified
State District Owner: Not reported
Large Quantity Handler of Universal Waste: No
Recognized Trader Importer: No
Recognized Trader Exporter: No
Spent Lead Acid Battery Importer: No
Spent Lead Acid Battery Exporter: No
Current Record: No
Non Storage Recycler Activity: Not reported
Electronic Manifest Broker: Not reported

Receive Date: 2009-04-02 00:00:00.0
Handler Name: HAWTHORNE DANIEL FREEMAN
Federal Waste Generator Description: Small Quantity Generator
State District Owner: Not reported
Large Quantity Handler of Universal Waste: No
Recognized Trader Importer: No
Recognized Trader Exporter: No
Spent Lead Acid Battery Importer: No
Spent Lead Acid Battery Exporter: No
Current Record: No
Non Storage Recycler Activity: Not reported
Electronic Manifest Broker: Not reported

Receive Date: 2009-11-18 00:00:00.0
Handler Name: HAWTHORNE DANIEL FREEMAN
Federal Waste Generator Description: Not a generator, verified
State District Owner: Not reported
Large Quantity Handler of Universal Waste: No
Recognized Trader Importer: No
Recognized Trader Exporter: No
Spent Lead Acid Battery Importer: No
Spent Lead Acid Battery Exporter: No
Current Record: Yes
Non Storage Recycler Activity: Not reported
Electronic Manifest Broker: Not reported

Map ID
Direction
Distance
Elevation

MAP FINDINGS

Site

Database(s)

EDR ID Number
EPA ID Number

DANIEL FREEMAN MEMORIAL HOSPIT (Continued)

1000249172

Receive Date: 2004-02-27 00:00:00.0
Handler Name: DANIEL FREEMAN HOSPITAL
Federal Waste Generator Description: Small Quantity Generator
State District Owner: Not reported
Large Quantity Handler of Universal Waste: No
Recognized Trader Importer: No
Recognized Trader Exporter: No
Spent Lead Acid Battery Importer: No
Spent Lead Acid Battery Exporter: No
Current Record: No
Non Storage Recycler Activity: Not reported
Electronic Manifest Broker: Not reported

List of NAICS Codes and Descriptions:

NAICS Code: 51211
NAICS Description: MOTION PICTURE AND VIDEO PRODUCTION

NAICS Code: 561499
NAICS Description: ALL OTHER BUSINESS SUPPORT SERVICES

NAICS Code: 62211
NAICS Description: GENERAL MEDICAL AND SURGICAL HOSPITALS

Facility Has Received Notices of Violations:

Violations: No Violations Found

Evaluation Action Summary:

Evaluations: No Evaluations Found

FINDS:

Registry ID: 110002826513

Click Here:

Environmental Interest/Information System:

AIR EMISSIONS CLASSIFICATION UNKNOWN
California Hazardous Waste Tracking System - Datamart (HWTS-DATAMART)
provides California with information on hazardous waste shipments for
generators, transporters, and treatment, storage, and disposal
facilities.
RCRAInfo is a national information system that supports the Resource
Conservation and Recovery Act (RCRA) program through the tracking of
events and activities related to facilities that generate, transport,
and treat, store, or dispose of hazardous waste. RCRAInfo allows RCRA
program staff to track the notification, permit, compliance, and
corrective action activities required under RCRA.
HAZARDOUS WASTE BIENNIAL REPORTER
STATE MASTER

[Click this hyperlink](#) while viewing on your computer to access
additional FINDS: detail in the EDR Site Report.

ECHO:

Envid: 1000249172
Registry ID: 110002826513

Map ID
Direction
Distance
Elevation

MAP FINDINGS

Site

Database(s)

EDR ID Number
EPA ID Number

DANIEL FREEMAN MEMORIAL HOSPIT (Continued)

1000249172

DFR URL: <http://echo.epa.gov/detailed-facility-report?fid=110002826513>
Name: DANIEL FREEMAN MEMORIAL HOSPIT
Address: 333 N PRAIRIE AVE
City,State,Zip: INGLEWOOD, CA 90301

CORTESE:

Name: DANIEL FREEMAN HOSPITAL
Address: 333 PRAIRIE AVE N
City,State,Zip: INGLEWOOD, CA 90301
Region: CORTESE
Envirostor Id: Not reported
Global ID: T0603705057
Site/Facility Type: LUST CLEANUP SITE
Cleanup Status: COMPLETED - CASE CLOSED
Status Date: Not reported
Site Code: Not reported
Latitude: Not reported
Longitude: Not reported
Owner: Not reported
Enf Type: Not reported
Swat R: Not reported
Flag: active
Order No: Not reported
Waste Discharge System No: Not reported
Effective Date: Not reported
Region 2: Not reported
WID Id: Not reported
Solid Waste Id No: Not reported
Waste Management Uit Name: Not reported
File Name: Active Open

Name: DANIEL FREEMAN MEMORIAL HOSPITAL
Address: 333 PRAIRIE AVE
City,State,Zip: INGLEWOOD, CA 90301
Region: CORTESE
Envirostor Id: Not reported
Global ID: T10000000147
Site/Facility Type: LUST CLEANUP SITE
Cleanup Status: COMPLETED - CASE CLOSED
Status Date: Not reported
Site Code: Not reported
Latitude: Not reported
Longitude: Not reported
Owner: Not reported
Enf Type: Not reported
Swat R: Not reported
Flag: active
Order No: Not reported
Waste Discharge System No: Not reported
Effective Date: Not reported
Region 2: Not reported
WID Id: Not reported
Solid Waste Id No: Not reported
Waste Management Uit Name: Not reported
File Name: Active Open

Name: DANIEL FREEMAN MEMORIAL HOSPITAL

Map ID
Direction
Distance
Elevation

MAP FINDINGS

Site

Database(s)

EDR ID Number
EPA ID Number

DANIEL FREEMAN MEMORIAL HOSPIT (Continued)

1000249172

Address: 333 PRAIRIE AVE
City,State,Zip: INGLEWOOD, CA 90301
Region: CORTESE
Envirostor Id: Not reported
Global ID: T10000000148
Site/Facility Type: LUST CLEANUP SITE
Cleanup Status: COMPLETED - CASE CLOSED
Status Date: Not reported
Site Code: Not reported
Latitude: Not reported
Longitude: Not reported
Owner: Not reported
Enf Type: Not reported
Swat R: Not reported
Flag: active
Order No: Not reported
Waste Discharge System No: Not reported
Effective Date: Not reported
Region 2: Not reported
WID Id: Not reported
Solid Waste Id No: Not reported
Waste Management Uit Name: Not reported
File Name: Active Open

EMI:

Name: DANIEL FREEMAN HOSP INC
Address: 333 N PRAIRIE AV
City,State,Zip: INGLEWOOD, CA 90301
Year: 1990
County Code: 19
Air Basin: SC
Facility ID: 6283
Air District Name: SC
SIC Code: 8060
Air District Name: SOUTH COAST AQMD
Community Health Air Pollution Info System: Not reported
Consolidated Emission Reporting Rule: Not reported
Total Organic Hydrocarbon Gases Tons/Yr: 0
Reactive Organic Gases Tons/Yr: 0
Carbon Monoxide Emissions Tons/Yr: 0
NOX - Oxides of Nitrogen Tons/Yr: 0
SOX - Oxides of Sulphur Tons/Yr: 0
Particulate Matter Tons/Yr: 0
Part. Matter 10 Micrometers and Smlr Tons/Yr:0

Name: DANIEL FREEMAN MEMORIAL HOSPIT
Address: 333 N PRAIRIE AV
City,State,Zip: INGLEWOOD, CA 90301
Year: 1993
County Code: 19
Air Basin: SC
Facility ID: 6283
Air District Name: SC
SIC Code: 8062
Air District Name: SOUTH COAST AQMD
Community Health Air Pollution Info System: Not reported
Consolidated Emission Reporting Rule: Not reported

Map ID
Direction
Distance
Elevation

MAP FINDINGS

Site

Database(s)

EDR ID Number
EPA ID Number

DANIEL FREEMAN MEMORIAL HOSPIT (Continued)

1000249172

Total Organic Hydrocarbon Gases Tons/Yr: 3
Reactive Organic Gases Tons/Yr: 1
Carbon Monoxide Emissions Tons/Yr: 2
NOX - Oxides of Nitrogen Tons/Yr: 6
SOX - Oxides of Sulphur Tons/Yr: 0
Particulate Matter Tons/Yr: 1
Part. Matter 10 Micrometers and Smlr Tons/Yr:1

Name: DANIEL FREEMAN MEMORIAL HOSPIT
Address: 333 N PRAIRIE AV
City,State,Zip: INGLEWOOD, CA 90301
Year: 1995
County Code: 19
Air Basin: SC
Facility ID: 6283
Air District Name: SC
SIC Code: 8062
Air District Name: SOUTH COAST AQMD
Community Health Air Pollution Info System: Not reported
Consolidated Emission Reporting Rule: Not reported
Total Organic Hydrocarbon Gases Tons/Yr: 3
Reactive Organic Gases Tons/Yr: 1
Carbon Monoxide Emissions Tons/Yr: 2
NOX - Oxides of Nitrogen Tons/Yr: 6
SOX - Oxides of Sulphur Tons/Yr: 0
Particulate Matter Tons/Yr: 1
Part. Matter 10 Micrometers and Smlr Tons/Yr:1

Name: DANIEL FREEMAN MEMORIAL HOSPIT
Address: 333 N PRAIRIE AVE
City,State,Zip: INGLEWOOD, CA 90301
Year: 1996
County Code: 19
Air Basin: SC
Facility ID: 6283
Air District Name: SC
SIC Code: 8062
Air District Name: SOUTH COAST AQMD
Community Health Air Pollution Info System: Not reported
Consolidated Emission Reporting Rule: Not reported
Total Organic Hydrocarbon Gases Tons/Yr: 1
Reactive Organic Gases Tons/Yr: 1
Carbon Monoxide Emissions Tons/Yr: 2
NOX - Oxides of Nitrogen Tons/Yr: 5
SOX - Oxides of Sulphur Tons/Yr: 0
Particulate Matter Tons/Yr: 0
Part. Matter 10 Micrometers and Smlr Tons/Yr:0

Name: DANIEL FREEMAN MEMORIAL HOSPIT
Address: 333 N PRAIRIE AV
City,State,Zip: INGLEWOOD, CA 90301
Year: 1997
County Code: 19
Air Basin: SC
Facility ID: 6283
Air District Name: SC
SIC Code: 8062

Map ID
Direction
Distance
Elevation

MAP FINDINGS

Site

Database(s)

EDR ID Number
EPA ID Number

DANIEL FREEMAN MEMORIAL HOSPIT (Continued)

1000249172

Air District Name: SOUTH COAST AQMD
Community Health Air Pollution Info System: Not reported
Consolidated Emission Reporting Rule: Not reported
Total Organic Hydrocarbon Gases Tons/Yr: 1
Reactive Organic Gases Tons/Yr: 1
Carbon Monoxide Emissions Tons/Yr: 2
NOX - Oxides of Nitrogen Tons/Yr: 3
SOX - Oxides of Sulphur Tons/Yr: 0
Particulate Matter Tons/Yr: 0
Part. Matter 10 Micrometers and Smlr Tons/Yr:0

Name: DANIEL FREEMAN MEMORIAL HOSPIT
Address: 333 N PRAIRIE AV
City,State,Zip: INGLEWOOD, CA 90301
Year: 1998
County Code: 19
Air Basin: SC
Facility ID: 6283
Air District Name: SC
SIC Code: 8062
Air District Name: SOUTH COAST AQMD
Community Health Air Pollution Info System: Not reported
Consolidated Emission Reporting Rule: Not reported
Total Organic Hydrocarbon Gases Tons/Yr: 1
Reactive Organic Gases Tons/Yr: 1
Carbon Monoxide Emissions Tons/Yr: 2
NOX - Oxides of Nitrogen Tons/Yr: 3
SOX - Oxides of Sulphur Tons/Yr: 0
Particulate Matter Tons/Yr: 0
Part. Matter 10 Micrometers and Smlr Tons/Yr:0

Name: DANIEL FREEMAN MEMORIAL HOSPIT
Address: 333 N PRAIRIE AV
City,State,Zip: INGLEWOOD, CA 90301
Year: 1999
County Code: 19
Air Basin: SC
Facility ID: 6283
Air District Name: SC
SIC Code: 8062
Air District Name: SOUTH COAST AQMD
Community Health Air Pollution Info System: Not reported
Consolidated Emission Reporting Rule: Not reported
Total Organic Hydrocarbon Gases Tons/Yr: 1
Reactive Organic Gases Tons/Yr: 1
Carbon Monoxide Emissions Tons/Yr: 2
NOX - Oxides of Nitrogen Tons/Yr: 3
SOX - Oxides of Sulphur Tons/Yr: 0
Particulate Matter Tons/Yr: 0
Part. Matter 10 Micrometers and Smlr Tons/Yr:0

Name: DANIEL FREEMAN MEMORIAL HOSPIT
Address: 333 N PRAIRIE AV
City,State,Zip: INGLEWOOD, CA 90301
Year: 2000
County Code: 19
Air Basin: SC

Map ID
Direction
Distance
Elevation

MAP FINDINGS

Site

Database(s)

EDR ID Number
EPA ID Number

DANIEL FREEMAN MEMORIAL HOSPIT (Continued)

1000249172

Facility ID: 6283
Air District Name: SC
SIC Code: 8062
Air District Name: SOUTH COAST AQMD
Community Health Air Pollution Info System: Not reported
Consolidated Emission Reporting Rule: Not reported
Total Organic Hydrocarbon Gases Tons/Yr: 1
Reactive Organic Gases Tons/Yr: 1
Carbon Monoxide Emissions Tons/Yr: 2
NOX - Oxides of Nitrogen Tons/Yr: 3
SOX - Oxides of Sulphur Tons/Yr: 0
Particulate Matter Tons/Yr: 0
Part. Matter 10 Micrometers and Smlr Tons/Yr:0

Name: DANIEL FREEMAN MEMORIAL HOSPIT
Address: 333 N PRAIRIE AV
City,State,Zip: INGLEWOOD, CA 90301
Year: 2001
County Code: 19
Air Basin: SC
Facility ID: 6283
Air District Name: SC
SIC Code: 8062
Air District Name: SOUTH COAST AQMD
Community Health Air Pollution Info System: Not reported
Consolidated Emission Reporting Rule: Not reported
Total Organic Hydrocarbon Gases Tons/Yr: 1
Reactive Organic Gases Tons/Yr: 1
Carbon Monoxide Emissions Tons/Yr: 2
NOX - Oxides of Nitrogen Tons/Yr: 3
SOX - Oxides of Sulphur Tons/Yr: 0
Particulate Matter Tons/Yr: 0
Part. Matter 10 Micrometers and Smlr Tons/Yr:0

HAZNET:

Name: CFHS INC DBA DANIEL FREEMAN MEMORIAL HOSPITAL
Address: 333 N PRAIRIE AVE
Address 2: Not reported
City,State,Zip: INGLEWOOD, CA 903010000
Contact: STAN HORN
Telephone: 3106808277
Mailing Name: Not reported
Mailing Address: 333 N PRAIRIE AVE

Year: 2009
Gepaid: CAD982483620
TSD EPA ID: CAD008302903
CA Waste Code: 133 - Aqueous solution with total organic residues 10 percent or more
Disposal Method: H141 - Storage, Bulking, And/Or Transfer Off Site--No Treatment/Reovery (H010-H129) Or (H131-H135)
Tons: 0.4

Year: 2009
Gepaid: CAD982483620
TSD EPA ID: CAD008302903
CA Waste Code: 291 - Latex waste
Disposal Method: H141 - Storage, Bulking, And/Or Transfer Off Site--No

Map ID
Direction
Distance
Elevation

MAP FINDINGS

Site

Database(s)

EDR ID Number
EPA ID Number

DANIEL FREEMAN MEMORIAL HOSPIT (Continued)

1000249172

Tons:	Treatment/Reovery (H010-H129) Or (H131-H135) 2.6
Year:	2008
Gepaid:	CAD982483620
TSD EPA ID:	CAD008302903
CA Waste Code:	291 - Latex waste
Disposal Method:	H141 - Storage, Bulking, And/Or Transfer Off Site--No Treatment/Reovery (H010-H129) Or (H131-H135)
Tons:	0.2
Year:	2008
Gepaid:	CAD982483620
TSD EPA ID:	CAD008302903
CA Waste Code:	352 - Other organic solids
Disposal Method:	H141 - Storage, Bulking, And/Or Transfer Off Site--No Treatment/Reovery (H010-H129) Or (H131-H135)
Tons:	0.0375
Year:	2008
Gepaid:	CAD982483620
TSD EPA ID:	CAD008302903
CA Waste Code:	214 - Unspecified solvent mixture
Disposal Method:	H061 - Fuel Blending Prior To Energy Recovery At Another Site
Tons:	0.05
Year:	2006
Gepaid:	CAD982483620
TSD EPA ID:	CAD980884183
CA Waste Code:	223 - Unspecified oil-containing waste
Disposal Method:	H01 - Transfer Station
Tons:	0.02085
Year:	2006
Gepaid:	CAD982483620
TSD EPA ID:	CAD980884183
CA Waste Code:	343 - Unspecified organic liquid mixture
Disposal Method:	H01 - Transfer Station
Tons:	0.1125
Year:	2006
Gepaid:	CAD982483620
TSD EPA ID:	CAD980884183
CA Waste Code:	352 - Other organic solids
Disposal Method:	H01 - Transfer Station
Tons:	0.5675
Year:	2006
Gepaid:	CAD982483620
TSD EPA ID:	CAD980884183
CA Waste Code:	331 - Off-specification, aged or surplus organics
Disposal Method:	H01 - Transfer Station
Tons:	1.5975
Year:	2006
Gepaid:	CAD982483620
TSD EPA ID:	TND000772186

Map ID
Direction
Distance
Elevation

MAP FINDINGS

Site

Database(s)

EDR ID Number
EPA ID Number

DANIEL FREEMAN MEMORIAL HOSPIT (Continued)

1000249172

CA Waste Code: 331 - Off-specification, aged or surplus organics
Disposal Method: S01 - Storage, Container
Tons: 0.125

[Click this hyperlink](#) while viewing on your computer to access
125 additional CA HAZNET: record(s) in the EDR Site Report.

Additional Info:

Year: 1999
Gen EPA ID: CAD982483620

Shipment Date: 19990914
Creation Date: 1/19/2000 0:00:00
Receipt Date: 19991020
Manifest ID: 99127980
Trans EPA ID: CAD982403198
Trans Name: Not reported
Trans 2 EPA ID: CAL931024038
Trans 2 Name: Not reported
TSDf EPA ID: TND000772186
Trans Name: Not reported
TSDf Alt EPA ID: Not reported
TSDf Alt Name: Not reported
Waste Code Description: 343 - Unspecified organic liquid mixture
RCRA Code: D001
Meth Code: D99 - Disposal, Other
Quantity Tons: 0.374
Waste Quantity: 110
Quantity Unit: G
Additional Code 1: Not reported
Additional Code 2: Not reported
Additional Code 3: Not reported
Additional Code 4: Not reported
Additional Code 5: Not reported

Shipment Date: 19990805
Creation Date: 10/28/1999 0:00:00
Receipt Date: 19990806
Manifest ID: 99419711
Trans EPA ID: CAT982518433
Trans Name: Not reported
Trans 2 EPA ID: Not reported
Trans 2 Name: Not reported
TSDf EPA ID: CAD089446710
Trans Name: Not reported
TSDf Alt EPA ID: Not reported
TSDf Alt Name: Not reported
Waste Code Description: 541 - Photochemicals / photo processing waste
RCRA Code: D002
Meth Code: H01 - Transfer Station
Quantity Tons: 0.2293
Waste Quantity: 55
Quantity Unit: G
Additional Code 1: Not reported
Additional Code 2: Not reported
Additional Code 3: Not reported

Map ID
Direction
Distance
Elevation

MAP FINDINGS

Site

Database(s)

EDR ID Number
EPA ID Number

DANIEL FREEMAN MEMORIAL HOSPIT (Continued)

1000249172

Additional Code 4:	Not reported
Additional Code 5:	Not reported
Shipment Date:	19990729
Creation Date:	9/23/1999 0:00:00
Receipt Date:	19990730
Manifest ID:	99419663
Trans EPA ID:	CAT982518433
Trans Name:	Not reported
Trans 2 EPA ID:	Not reported
Trans 2 Name:	Not reported
TSDf EPA ID:	CAD089446710
Trans Name:	Not reported
TSDf Alt EPA ID:	CAD089446710
TSDf Alt Name:	Not reported
Waste Code Description:	513 - Empty containers less than 30 gallons
RCRA Code:	Not reported
Meth Code:	H01 - Transfer Station
Quantity Tons:	0.25
Waste Quantity:	500
Quantity Unit:	P
Additional Code 1:	Not reported
Additional Code 2:	Not reported
Additional Code 3:	Not reported
Additional Code 4:	Not reported
Additional Code 5:	Not reported
Shipment Date:	19990729
Creation Date:	9/23/1999 0:00:00
Receipt Date:	19990730
Manifest ID:	99419663
Trans EPA ID:	CAT982518433
Trans Name:	Not reported
Trans 2 EPA ID:	Not reported
Trans 2 Name:	Not reported
TSDf EPA ID:	CAD089446710
Trans Name:	Not reported
TSDf Alt EPA ID:	CAD089446710
TSDf Alt Name:	Not reported
Waste Code Description:	331 - Off-specification, aged, or surplus organics
RCRA Code:	Not reported
Meth Code:	H01 - Transfer Station
Quantity Tons:	0.1815
Waste Quantity:	55
Quantity Unit:	G
Additional Code 1:	Not reported
Additional Code 2:	Not reported
Additional Code 3:	Not reported
Additional Code 4:	Not reported
Additional Code 5:	Not reported
Shipment Date:	19990729
Creation Date:	9/23/1999 0:00:00
Receipt Date:	19990730
Manifest ID:	99419663
Trans EPA ID:	CAT982518433
Trans Name:	Not reported

Map ID
Direction
Distance
Elevation

MAP FINDINGS

Site

Database(s)

EDR ID Number
EPA ID Number

DANIEL FREEMAN MEMORIAL HOSPIT (Continued)

1000249172

Trans 2 EPA ID: Not reported
Trans 2 Name: Not reported
TSDf EPA ID: CAD089446710
Trans Name: Not reported
TSDf Alt EPA ID: CAD089446710
TSDf Alt Name: Not reported
Waste Code Description: 551 - Laboratory waste chemicals 561 Detergent and soap
RCRA Code: D001
Meth Code: H01 - Transfer Station
Quantity Tons: 0.9174
Waste Quantity: 220
Quantity Unit: G
Additional Code 1: Not reported
Additional Code 2: Not reported
Additional Code 3: Not reported
Additional Code 4: Not reported
Additional Code 5: Not reported

Shipment Date: 19990628
Creation Date: 9/1/1999 0:00:00
Receipt Date: 19990629
Manifest ID: 98771152
Trans EPA ID: CAT982518433
Trans Name: Not reported
Trans 2 EPA ID: Not reported
Trans 2 Name: Not reported
TSDf EPA ID: CAD089446710
Trans Name: Not reported
TSDf Alt EPA ID: CAD089446710
TSDf Alt Name: Not reported
Waste Code Description: 551 - Laboratory waste chemicals 561 Detergent and soap
RCRA Code: D002
Meth Code: H01 - Transfer Station
Quantity Tons: 0.0025
Waste Quantity: 5
Quantity Unit: P
Additional Code 1: Not reported
Additional Code 2: Not reported
Additional Code 3: Not reported
Additional Code 4: Not reported
Additional Code 5: Not reported

Shipment Date: 19990504
Creation Date: 6/18/1999 0:00:00
Receipt Date: 19990506
Manifest ID: 99239746
Trans EPA ID: CAD982403198
Trans Name: Not reported
Trans 2 EPA ID: Not reported
Trans 2 Name: Not reported
TSDf EPA ID: CAD000088252
Trans Name: Not reported
TSDf Alt EPA ID: CAD000088252
TSDf Alt Name: Not reported
Waste Code Description: 343 - Unspecified organic liquid mixture
RCRA Code: D001
Meth Code: H01 - Transfer Station

Map ID
Direction
Distance
Elevation

MAP FINDINGS

Site

Database(s)

EDR ID Number
EPA ID Number

DANIEL FREEMAN MEMORIAL HOSPIT (Continued)

1000249172

Quantity Tons:	0.187
Waste Quantity:	55
Quantity Unit:	G
Additional Code 1:	Not reported
Additional Code 2:	Not reported
Additional Code 3:	Not reported
Additional Code 4:	Not reported
Additional Code 5:	Not reported
Shipment Date:	19990504
Creation Date:	6/18/1999 0:00:00
Receipt Date:	19990506
Manifest ID:	99239746
Trans EPA ID:	CAD982403198
Trans Name:	Not reported
Trans 2 EPA ID:	Not reported
Trans 2 Name:	Not reported
TSDf EPA ID:	CAD000088252
Trans Name:	Not reported
TSDf Alt EPA ID:	CAD000088252
TSDf Alt Name:	Not reported
Waste Code Description:	343 - Unspecified organic liquid mixture
RCRA Code:	Not reported
Meth Code:	H01 - Transfer Station
Quantity Tons:	0.374
Waste Quantity:	110
Quantity Unit:	G
Additional Code 1:	Not reported
Additional Code 2:	Not reported
Additional Code 3:	Not reported
Additional Code 4:	Not reported
Additional Code 5:	Not reported
Shipment Date:	19990414
Creation Date:	7/7/1999 0:00:00
Receipt Date:	19990415
Manifest ID:	98485100
Trans EPA ID:	CAT982518433
Trans Name:	Not reported
Trans 2 EPA ID:	Not reported
Trans 2 Name:	Not reported
TSDf EPA ID:	CAD089446710
Trans Name:	Not reported
TSDf Alt EPA ID:	CAD089446710
TSDf Alt Name:	Not reported
Waste Code Description:	214 - Unspecified solvent mixture
RCRA Code:	D001
Meth Code:	H01 - Transfer Station
Quantity Tons:	0.594
Waste Quantity:	165
Quantity Unit:	G
Additional Code 1:	Not reported
Additional Code 2:	Not reported
Additional Code 3:	Not reported
Additional Code 4:	Not reported
Additional Code 5:	Not reported

Map ID
Direction
Distance
Elevation

MAP FINDINGS

Site

Database(s)

EDR ID Number
EPA ID Number

DANIEL FREEMAN MEMORIAL HOSPIT (Continued)

1000249172

Shipment Date: 19990414
Creation Date: 7/7/1999 0:00:00
Receipt Date: 19990415
Manifest ID: 98485100
Trans EPA ID: CAT982518433
Trans Name: Not reported
Trans 2 EPA ID: Not reported
Trans 2 Name: Not reported
TSDf EPA ID: CAD089446710
Trans Name: Not reported
TSDf Alt EPA ID: CAD089446710
TSDf Alt Name: Not reported
Waste Code Description: 513 - Empty containers less than 30 gallons
RCRA Code: Not reported
Meth Code: H01 - Transfer Station
Quantity Tons: 0.2
Waste Quantity: 400
Quantity Unit: P
Additional Code 1: Not reported
Additional Code 2: Not reported
Additional Code 3: Not reported
Additional Code 4: Not reported
Additional Code 5: Not reported

Additional Info:

Year: 2000
Gen EPA ID: CAD982483620

Shipment Date: 20000821
Creation Date: 10/23/2000 0:00:00
Receipt Date: 20000829
Manifest ID: 20057662
Trans EPA ID: CAR000036921
Trans Name: Not reported
Trans 2 EPA ID: Not reported
Trans 2 Name: Not reported
TSDf EPA ID: CAT080022148
Trans Name: Not reported
TSDf Alt EPA ID: Not reported
TSDf Alt Name: Not reported
Waste Code Description: 551 - Laboratory waste chemicals 561 Detergent and soap
RCRA Code: D008
Meth Code: H01 - Transfer Station
Quantity Tons: 0.0025
Waste Quantity: 5
Quantity Unit: P
Additional Code 1: Not reported
Additional Code 2: Not reported
Additional Code 3: Not reported
Additional Code 4: Not reported
Additional Code 5: Not reported

Shipment Date: 20000821
Creation Date: 10/23/2000 0:00:00
Receipt Date: 20000829
Manifest ID: 20057662
Trans EPA ID: CAR000036921

Map ID
Direction
Distance
Elevation

MAP FINDINGS

Site

Database(s)

EDR ID Number
EPA ID Number

DANIEL FREEMAN MEMORIAL HOSPIT (Continued)

1000249172

Trans Name: Not reported
Trans 2 EPA ID: Not reported
Trans 2 Name: Not reported
TSDf EPA ID: CAT080022148
Trans Name: Not reported
TSDf Alt EPA ID: Not reported
TSDf Alt Name: Not reported
Waste Code Description: 551 - Laboratory waste chemicals 561 Detergent and soap
RCRA Code: D001
Meth Code: H01 - Transfer Station
Quantity Tons: 0.025
Waste Quantity: 50
Quantity Unit: P
Additional Code 1: Not reported
Additional Code 2: Not reported
Additional Code 3: Not reported
Additional Code 4: Not reported
Additional Code 5: Not reported

Shipment Date: 20000821
Creation Date: 10/23/2000 0:00:00
Receipt Date: 20000829
Manifest ID: 20057662
Trans EPA ID: CAR000036921
Trans Name: Not reported
Trans 2 EPA ID: Not reported
Trans 2 Name: Not reported
TSDf EPA ID: CAT080022148
Trans Name: Not reported
TSDf Alt EPA ID: Not reported
TSDf Alt Name: Not reported
Waste Code Description: 551 - Laboratory waste chemicals 561 Detergent and soap
RCRA Code: D002
Meth Code: H01 - Transfer Station
Quantity Tons: 0.0075
Waste Quantity: 15
Quantity Unit: P
Additional Code 1: Not reported
Additional Code 2: Not reported
Additional Code 3: Not reported
Additional Code 4: Not reported
Additional Code 5: Not reported

Shipment Date: 20000821
Creation Date: 10/23/2000 0:00:00
Receipt Date: 20000829
Manifest ID: 20057662
Trans EPA ID: CAR000036921
Trans Name: Not reported
Trans 2 EPA ID: Not reported
Trans 2 Name: Not reported
TSDf EPA ID: CAT080022148
Trans Name: Not reported
TSDf Alt EPA ID: Not reported
TSDf Alt Name: Not reported
Waste Code Description: 551 - Laboratory waste chemicals 561 Detergent and soap
RCRA Code: Not reported

Map ID
Direction
Distance
Elevation

MAP FINDINGS

Site

Database(s)

EDR ID Number
EPA ID Number

DANIEL FREEMAN MEMORIAL HOSPIT (Continued)

1000249172

Meth Code:	H01 - Transfer Station
Quantity Tons:	0.005
Waste Quantity:	10
Quantity Unit:	P
Additional Code 1:	Not reported
Additional Code 2:	Not reported
Additional Code 3:	Not reported
Additional Code 4:	Not reported
Additional Code 5:	Not reported
Shipment Date:	20000510
Creation Date:	7/12/2000 0:00:00
Receipt Date:	20000519
Manifest ID:	99574697
Trans EPA ID:	CAD076548635
Trans Name:	Not reported
Trans 2 EPA ID:	Not reported
Trans 2 Name:	Not reported
TSDf EPA ID:	CAD080022148
Trans Name:	Not reported
TSDf Alt EPA ID:	Not reported
TSDf Alt Name:	Not reported
Waste Code Description:	214 - Unspecified solvent mixture
RCRA Code:	D001
Meth Code:	H01 - Transfer Station
Quantity Tons:	0.198
Waste Quantity:	55
Quantity Unit:	G
Additional Code 1:	Not reported
Additional Code 2:	Not reported
Additional Code 3:	Not reported
Additional Code 4:	Not reported
Additional Code 5:	Not reported
Shipment Date:	20000510
Creation Date:	7/12/2000 0:00:00
Receipt Date:	20000519
Manifest ID:	99574697
Trans EPA ID:	CAD076548635
Trans Name:	Not reported
Trans 2 EPA ID:	Not reported
Trans 2 Name:	Not reported
TSDf EPA ID:	CAD080022148
Trans Name:	Not reported
TSDf Alt EPA ID:	Not reported
TSDf Alt Name:	Not reported
Waste Code Description:	513 - Empty containers less than 30 gallons
RCRA Code:	Not reported
Meth Code:	H01 - Transfer Station
Quantity Tons:	0.1
Waste Quantity:	200
Quantity Unit:	P
Additional Code 1:	Not reported
Additional Code 2:	Not reported
Additional Code 3:	Not reported
Additional Code 4:	Not reported
Additional Code 5:	Not reported

Map ID
Direction
Distance
Elevation

MAP FINDINGS

Site

Database(s)

EDR ID Number
EPA ID Number

DANIEL FREEMAN MEMORIAL HOSPIT (Continued)

1000249172

Shipment Date: 20000510
Creation Date: 7/12/2000 0:00:00
Receipt Date: 20000519
Manifest ID: 99574697
Trans EPA ID: CAD076548635
Trans Name: Not reported
Trans 2 EPA ID: Not reported
Trans 2 Name: Not reported
TSDf EPA ID: CAD080022148
Trans Name: Not reported
TSDf Alt EPA ID: Not reported
TSDf Alt Name: Not reported
Waste Code Description: 551 - Laboratory waste chemicals 561 Detergent and soap
RCRA Code: D011
Meth Code: H01 - Transfer Station
Quantity Tons: 0.0175
Waste Quantity: 35
Quantity Unit: P
Additional Code 1: Not reported
Additional Code 2: Not reported
Additional Code 3: Not reported
Additional Code 4: Not reported
Additional Code 5: Not reported

Shipment Date: 20000410
Creation Date: 8/1/2000 0:00:00
Receipt Date: 20000411
Manifest ID: 20042425
Trans EPA ID: CAD089446710
Trans Name: Not reported
Trans 2 EPA ID: Not reported
Trans 2 Name: Not reported
TSDf EPA ID: CAD089446710
Trans Name: Not reported
TSDf Alt EPA ID: Not reported
TSDf Alt Name: Not reported
Waste Code Description: 551 - Laboratory waste chemicals 561 Detergent and soap
RCRA Code: D001
Meth Code: H01 - Transfer Station
Quantity Tons: 0.04
Waste Quantity: 80
Quantity Unit: P
Additional Code 1: Not reported
Additional Code 2: Not reported
Additional Code 3: Not reported
Additional Code 4: Not reported
Additional Code 5: Not reported

Shipment Date: 20000410
Creation Date: 8/1/2000 0:00:00
Receipt Date: 20000411
Manifest ID: 20042425
Trans EPA ID: CAD089446710
Trans Name: Not reported
Trans 2 EPA ID: Not reported
Trans 2 Name: Not reported
TSDf EPA ID: CAD089446710

Map ID
Direction
Distance
Elevation

MAP FINDINGS

Site

Database(s)

EDR ID Number
EPA ID Number

DANIEL FREEMAN MEMORIAL HOSPIT (Continued)

1000249172

Trans Name: Not reported
TSDf Alt EPA ID: Not reported
TSDf Alt Name: Not reported
Waste Code Description: 551 - Laboratory waste chemicals 561 Detergent and soap
RCRA Code: Not reported
Meth Code: H01 - Transfer Station
Quantity Tons: 0.075
Waste Quantity: 150
Quantity Unit: P
Additional Code 1: Not reported
Additional Code 2: Not reported
Additional Code 3: Not reported
Additional Code 4: Not reported
Additional Code 5: Not reported

Shipment Date: 20000410
Creation Date: Not reported
Receipt Date: Not reported
Manifest ID: 20042425
Trans EPA ID: CAD089446710
Trans Name: Not reported
Trans 2 EPA ID: Not reported
Trans 2 Name: Not reported
TSDf EPA ID: CAD089446710
Trans Name: Not reported
TSDf Alt EPA ID: Not reported
TSDf Alt Name: Not reported
Waste Code Description: 352 - Other organic solids
RCRA Code: Not reported
Meth Code: H01 - Transfer Station
Quantity Tons: 0.125
Waste Quantity: 250
Quantity Unit: P
Additional Code 1: Not reported
Additional Code 2: Not reported
Additional Code 3: Not reported
Additional Code 4: Not reported
Additional Code 5: Not reported

Additional Info:

Year: 2004
Gen EPA ID: CAD982483620

Shipment Date: 20041220
Creation Date: 4/20/2006 18:32:04
Receipt Date: 20041230
Manifest ID: 23870633
Trans EPA ID: CAR000151316
Trans Name: SOURCEONE HEALTHCARE TECHNOLOGIES
Trans 2 EPA ID: CAD982433575
Trans 2 Name: COMMODITY RESOURCE ENVIRO INC
TSDf EPA ID: CAD981402522
Trans Name: COMMODITY RESOURCE ENVIRO INC
TSDf Alt EPA ID: Not reported
TSDf Alt Name: Not reported
Waste Code Description: 541 - Photochemicals / photo processing waste
RCRA Code: D011

Map ID
Direction
Distance
Elevation

MAP FINDINGS

Site

Database(s)

EDR ID Number
EPA ID Number

DANIEL FREEMAN MEMORIAL HOSPIT (Continued)

1000249172

Meth Code:	R01 - Recycler
Quantity Tons:	0.1668
Waste Quantity:	40
Quantity Unit:	G
Additional Code 1:	Not reported
Additional Code 2:	Not reported
Additional Code 3:	Not reported
Additional Code 4:	Not reported
Additional Code 5:	Not reported
Shipment Date:	20041213
Creation Date:	3/16/2005 18:31:03
Receipt Date:	20041214
Manifest ID:	23870631
Trans EPA ID:	CAR000151316
Trans Name:	SOURCEONE HEALTHCARE TECHNOLOGIES
Trans 2 EPA ID:	CAD982433575
Trans 2 Name:	COMMODITY RESOURCE ENVIRO INC
TSDf EPA ID:	CAD981402522
Trans Name:	COMMODITY RESOURCE ENVIRO INC
TSDf Alt EPA ID:	Not reported
TSDf Alt Name:	Not reported
Waste Code Description:	541 - Photochemicals / photo processing waste
RCRA Code:	D011
Meth Code:	R01 - Recycler
Quantity Tons:	0.1251
Waste Quantity:	30
Quantity Unit:	G
Additional Code 1:	Not reported
Additional Code 2:	Not reported
Additional Code 3:	Not reported
Additional Code 4:	Not reported
Additional Code 5:	Not reported
Shipment Date:	20041206
Creation Date:	3/16/2005 18:31:03
Receipt Date:	20041209
Manifest ID:	23870630
Trans EPA ID:	CAR000151316
Trans Name:	SOURCEONE HEALTHCARE TECHNOLOGIES
Trans 2 EPA ID:	CAD982433575
Trans 2 Name:	COMMODITY RESOURCE ENVIRO INC
TSDf EPA ID:	CAD981402522
Trans Name:	COMMODITY RESOURCE ENVIRO INC
TSDf Alt EPA ID:	Not reported
TSDf Alt Name:	Not reported
Waste Code Description:	541 - Photochemicals / photo processing waste
RCRA Code:	D011
Meth Code:	R01 - Recycler
Quantity Tons:	0.2085
Waste Quantity:	50
Quantity Unit:	G
Additional Code 1:	Not reported
Additional Code 2:	Not reported
Additional Code 3:	Not reported
Additional Code 4:	Not reported
Additional Code 5:	Not reported

Map ID
Direction
Distance
Elevation

MAP FINDINGS

Site

Database(s)

EDR ID Number
EPA ID Number

DANIEL FREEMAN MEMORIAL HOSPIT (Continued)

1000249172

Shipment Date: 20041115
Creation Date: 1/28/2005 18:31:06
Receipt Date: 20041123
Manifest ID: 23870634
Trans EPA ID: CAR000151316
Trans Name: SOURCEONE HEALTHCARE TECHNOLOGIES
Trans 2 EPA ID: CAD982433575
Trans 2 Name: COMMODITY RESOURCE ENVIRO INC
TSDf EPA ID: CAD981402522
Trans Name: COMMODITY RESOURCE ENVIRO INC
TSDf Alt EPA ID: Not reported
TSDf Alt Name: Not reported
Waste Code Description: 541 - Photochemicals / photo processing waste
RCRA Code: D011
Meth Code: R01 - Recycler
Quantity Tons: 0.10425
Waste Quantity: 25
Quantity Unit: G
Additional Code 1: Not reported
Additional Code 2: Not reported
Additional Code 3: Not reported
Additional Code 4: Not reported
Additional Code 5: Not reported

Shipment Date: 20041108
Creation Date: 1/28/2005 18:31:06
Receipt Date: 20041116
Manifest ID: 23870629
Trans EPA ID: CAR000151316
Trans Name: SOURCEONE HEALTHCARE TECHNOLOGIES
Trans 2 EPA ID: CAD982433575
Trans 2 Name: COMMODITY RESOURCE ENVIRO INC
TSDf EPA ID: CAD981402522
Trans Name: COMMODITY RESOURCE ENVIRO INC
TSDf Alt EPA ID: Not reported
TSDf Alt Name: Not reported
Waste Code Description: 541 - Photochemicals / photo processing waste
RCRA Code: D011
Meth Code: - Not reported
Quantity Tons: 0.22935
Waste Quantity: 55
Quantity Unit: G
Additional Code 1: Not reported
Additional Code 2: Not reported
Additional Code 3: Not reported
Additional Code 4: Not reported
Additional Code 5: Not reported

Shipment Date: 20041025
Creation Date: 1/28/2005 18:31:06
Receipt Date: 20041102
Manifest ID: 23870628
Trans EPA ID: CAR000151316
Trans Name: SOURCEONE HEALTHCARE TECHNOLOGIES
Trans 2 EPA ID: CAD982433575
Trans 2 Name: COMMODITY RESOURCE ENVIRO INC
TSDf EPA ID: CAD981402522

Map ID
Direction
Distance
Elevation

MAP FINDINGS

Site

Database(s)

EDR ID Number
EPA ID Number

DANIEL FREEMAN MEMORIAL HOSPIT (Continued)

1000249172

Trans Name: COMMODITY RESOURCE ENVIRO INC
TSDf Alt EPA ID: Not reported
TSDf Alt Name: Not reported
Waste Code Description: 541 - Photochemicals / photo processing waste
RCRA Code: D011
Meth Code: R01 - Recycler
Quantity Tons: 0.14595
Waste Quantity: 35
Quantity Unit: G
Additional Code 1: Not reported
Additional Code 2: Not reported
Additional Code 3: Not reported
Additional Code 4: Not reported
Additional Code 5: Not reported

Shipment Date: 20041011
Creation Date: 1/11/2005 18:30:51
Receipt Date: 20041014
Manifest ID: 23870627
Trans EPA ID: CAR000151316
Trans Name: SOURCEONE HEALTHCARE TECHNOLOGIES
Trans 2 EPA ID: CAD982433575
Trans 2 Name: COMMODITY RESOURCE ENVIRO INC
TSDf EPA ID: CAD981402522
Trans Name: COMMODITY RESOURCE ENVIRO INC
TSDf Alt EPA ID: Not reported
TSDf Alt Name: Not reported
Waste Code Description: 541 - Photochemicals / photo processing waste
RCRA Code: D011
Meth Code: R01 - Recycler
Quantity Tons: 0.1668
Waste Quantity: 40
Quantity Unit: G
Additional Code 1: Not reported
Additional Code 2: Not reported
Additional Code 3: Not reported
Additional Code 4: Not reported
Additional Code 5: Not reported

Shipment Date: 20041004
Creation Date: 1/11/2005 18:30:51
Receipt Date: 20041014
Manifest ID: 23870412
Trans EPA ID: CAR000151316
Trans Name: SOURCEONE HEALTHCARE TECHNOLOGIES
Trans 2 EPA ID: CAD982433575
Trans 2 Name: COMMODITY RESOURCE ENVIRO INC
TSDf EPA ID: CAD981402522
Trans Name: COMMODITY RESOURCE ENVIRO INC
TSDf Alt EPA ID: Not reported
TSDf Alt Name: Not reported
Waste Code Description: 541 - Photochemicals / photo processing waste
RCRA Code: D011
Meth Code: R01 - Recycler
Quantity Tons: 0.2502
Waste Quantity: 60
Quantity Unit: G

Map ID
Direction
Distance
Elevation

MAP FINDINGS

Site

Database(s)

EDR ID Number
EPA ID Number

DANIEL FREEMAN MEMORIAL HOSPIT (Continued)

1000249172

Additional Code 1:	Not reported
Additional Code 2:	Not reported
Additional Code 3:	Not reported
Additional Code 4:	Not reported
Additional Code 5:	Not reported
Shipment Date:	20040930
Creation Date:	12/31/2004 18:30:54
Receipt Date:	20041008
Manifest ID:	23641397
Trans EPA ID:	CAD983649880
Trans Name:	GENERAL ENVIRONMENTAL MANAGEMENT
Trans 2 EPA ID:	Not reported
Trans 2 Name:	Not reported
TSDf EPA ID:	NVT330010000
Trans Name:	US ECOLOGY
TSDf Alt EPA ID:	Not reported
TSDf Alt Name:	Not reported
Waste Code Description:	352 - Other organic solids
RCRA Code:	D008
Meth Code:	D80 - Disposal, Land Fill
Quantity Tons:	0.01
Waste Quantity:	20
Quantity Unit:	P
Additional Code 1:	Not reported
Additional Code 2:	Not reported
Additional Code 3:	Not reported
Additional Code 4:	Not reported
Additional Code 5:	Not reported
Shipment Date:	20040930
Creation Date:	1/6/2005 18:32:03
Receipt Date:	20041008
Manifest ID:	23641395
Trans EPA ID:	CAD983649880
Trans Name:	GENERAL ENVIRONMENTAL MANAGEMENT
Trans 2 EPA ID:	Not reported
Trans 2 Name:	Not reported
TSDf EPA ID:	CAD008364432
Trans Name:	RHO-CHEM
TSDf Alt EPA ID:	CAD008364432
TSDf Alt Name:	Not reported
Waste Code Description:	331 - Off-specification, aged, or surplus organics
RCRA Code:	D001
Meth Code:	T01 - Treatment, Tank
Quantity Tons:	0.726
Waste Quantity:	220
Quantity Unit:	G
Additional Code 1:	Not reported
Additional Code 2:	Not reported
Additional Code 3:	Not reported
Additional Code 4:	Not reported
Additional Code 5:	Not reported
Additional Info:	
Year:	2008
Gen EPA ID:	CAD982483620

Map ID
Direction
Distance
Elevation

MAP FINDINGS

Site

Database(s)

EDR ID Number
EPA ID Number

DANIEL FREEMAN MEMORIAL HOSPIT (Continued)

1000249172

Shipment Date: 20081120
Creation Date: 12/30/2008 18:30:27
Receipt Date: 20081120
Manifest ID: 000196139VES
Trans EPA ID: NJD080631369
Trans Name: VEOLIA ES TECHNICAL SOLUTIONS
Trans 2 EPA ID: Not reported
Trans 2 Name: Not reported
TSDf EPA ID: CAD008302903
Trans Name: VEOLIA ES TECHNICAL SOLUTIONS
TSDf Alt EPA ID: Not reported
TSDf Alt Name: Not reported
Waste Code Description: 214 - Unspecified solvent mixture
RCRA Code: F005
Meth Code: H061 - Fuel Blending Prior To Energy Recovery At Another Site
Quantity Tons: 0.05
Waste Quantity: 100
Quantity Unit: P
Additional Code 1: F003
Additional Code 2: D035
Additional Code 3: D001
Additional Code 4: Not reported
Additional Code 5: Not reported

Shipment Date: 20081120
Creation Date: 12/30/2008 18:30:27
Receipt Date: 20081120
Manifest ID: 000196139VES
Trans EPA ID: NJD080631369
Trans Name: VEOLIA ES TECHNICAL SOLUTIONS
Trans 2 EPA ID: Not reported
Trans 2 Name: Not reported
TSDf EPA ID: CAD008302903
Trans Name: VEOLIA ES TECHNICAL SOLUTIONS
TSDf Alt EPA ID: Not reported
TSDf Alt Name: Not reported
Waste Code Description: 291 - Latex waste
RCRA Code: Not reported
Meth Code: H141 - Storage, Bulking, And/Or Transfer Off Site--No Treatment/Reovery (H010-H129) Or (H131-H135)
Quantity Tons: 0.2
Waste Quantity: 400
Quantity Unit: P
Additional Code 1: Not reported
Additional Code 2: Not reported
Additional Code 3: Not reported
Additional Code 4: Not reported
Additional Code 5: Not reported

Shipment Date: 20081120
Creation Date: 12/30/2008 18:30:27
Receipt Date: 20081120
Manifest ID: 000196139VES
Trans EPA ID: NJD080631369
Trans Name: VEOLIA ES TECHNICAL SOLUTIONS
Trans 2 EPA ID: Not reported
Trans 2 Name: Not reported

Map ID
Direction
Distance
Elevation

MAP FINDINGS

Site

Database(s)

EDR ID Number
EPA ID Number

DANIEL FREEMAN MEMORIAL HOSPIT (Continued)

1000249172

TSDF EPA ID: CAD008302903
Trans Name: VEOLIA ES TECHNICAL SOLUTIONS
TSDF Alt EPA ID: Not reported
TSDF Alt Name: Not reported
Waste Code Description: 352 - Other organic solids
RCRA Code: F003
Meth Code: H141 - Storage, Bulking, And/Or Transfer Off Site--No Treatment/Reovery (H010-H129) Or (H131-H135)
Quantity Tons: 0.0375
Waste Quantity: 75
Quantity Unit: P
Additional Code 1: Not reported
Additional Code 2: Not reported
Additional Code 3: Not reported
Additional Code 4: Not reported
Additional Code 5: Not reported

Additional Info:

Year: 2001
Gen EPA ID: CAD982483620

Shipment Date: 20011127
Creation Date: 1/29/2002 0:00:00
Receipt Date: 20011205
Manifest ID: 21333437
Trans EPA ID: CAL931024038
Trans Name: Not reported
Trans 2 EPA ID: Not reported
Trans 2 Name: Not reported
TSDF EPA ID: CAD980884183
Trans Name: Not reported
TSDF Alt EPA ID: Not reported
TSDF Alt Name: Not reported
Waste Code Description: 331 - Off-specification, aged, or surplus organics
RCRA Code: D001
Meth Code: D99 - Disposal, Other
Quantity Tons: 0.005
Waste Quantity: 10
Quantity Unit: P
Additional Code 1: Not reported
Additional Code 2: Not reported
Additional Code 3: Not reported
Additional Code 4: Not reported
Additional Code 5: Not reported

Shipment Date: 20011127
Creation Date: 1/29/2002 0:00:00
Receipt Date: 20011205
Manifest ID: 21333437
Trans EPA ID: CAL931024038
Trans Name: Not reported
Trans 2 EPA ID: Not reported
Trans 2 Name: Not reported
TSDF EPA ID: CAD980884183
Trans Name: Not reported
TSDF Alt EPA ID: Not reported
TSDF Alt Name: Not reported

Map ID
Direction
Distance
Elevation

MAP FINDINGS

Site

Database(s)

EDR ID Number
EPA ID Number

DANIEL FREEMAN MEMORIAL HOSPIT (Continued)

1000249172

Waste Code Description: 331 - Off-specification, aged, or surplus organics
RCRA Code: D002
Meth Code: D99 - Disposal, Other
Quantity Tons: 0.0075
Waste Quantity: 15
Quantity Unit: P
Additional Code 1: Not reported
Additional Code 2: Not reported
Additional Code 3: Not reported
Additional Code 4: Not reported
Additional Code 5: Not reported

Shipment Date: 20011127
Creation Date: 1/29/2002 0:00:00
Receipt Date: 20011205
Manifest ID: 21333437
Trans EPA ID: CAL931024038
Trans Name: Not reported
Trans 2 EPA ID: Not reported
Trans 2 Name: Not reported
TSDf EPA ID: CAD980884183
Trans Name: Not reported
TSDf Alt EPA ID: Not reported
TSDf Alt Name: Not reported
Waste Code Description: 331 - Off-specification, aged, or surplus organics
RCRA Code: D001
Meth Code: D99 - Disposal, Other
Quantity Tons: 0.01
Waste Quantity: 20
Quantity Unit: P
Additional Code 1: Not reported
Additional Code 2: Not reported
Additional Code 3: Not reported
Additional Code 4: Not reported
Additional Code 5: Not reported

Shipment Date: 20011127
Creation Date: 1/29/2002 0:00:00
Receipt Date: 20011206
Manifest ID: 21333438
Trans EPA ID: CAL931024038
Trans Name: Not reported
Trans 2 EPA ID: Not reported
Trans 2 Name: Not reported
TSDf EPA ID: CAD028409019
Trans Name: Not reported
TSDf Alt EPA ID: Not reported
TSDf Alt Name: Not reported
Waste Code Description: 551 - Laboratory waste chemicals 561 Detergent and soap
RCRA Code: D009
Meth Code: H01 - Transfer Station
Quantity Tons: 0.0075
Waste Quantity: 15
Quantity Unit: P
Additional Code 1: Not reported
Additional Code 2: Not reported
Additional Code 3: Not reported

Map ID
Direction
Distance
Elevation

MAP FINDINGS

Site

Database(s)

EDR ID Number
EPA ID Number

DANIEL FREEMAN MEMORIAL HOSPIT (Continued)

1000249172

Additional Code 4:	Not reported
Additional Code 5:	Not reported
Shipment Date:	20011127
Creation Date:	1/29/2002 0:00:00
Receipt Date:	20011205
Manifest ID:	21333430
Trans EPA ID:	CAL931024038
Trans Name:	Not reported
Trans 2 EPA ID:	Not reported
Trans 2 Name:	Not reported
TSDf EPA ID:	CAD980884183
Trans Name:	Not reported
TSDf Alt EPA ID:	Not reported
TSDf Alt Name:	Not reported
Waste Code Description:	551 - Laboratory waste chemicals 561 Detergent and soap
RCRA Code:	D001
Meth Code:	D99 - Disposal, Other
Quantity Tons:	0.45
Waste Quantity:	900
Quantity Unit:	P
Additional Code 1:	Not reported
Additional Code 2:	Not reported
Additional Code 3:	Not reported
Additional Code 4:	Not reported
Additional Code 5:	Not reported
Shipment Date:	20011005
Creation Date:	1/16/2002 0:00:00
Receipt Date:	20011018
Manifest ID:	21351441
Trans EPA ID:	CAL931024038
Trans Name:	Not reported
Trans 2 EPA ID:	Not reported
Trans 2 Name:	Not reported
TSDf EPA ID:	CAD980884183
Trans Name:	Not reported
TSDf Alt EPA ID:	Not reported
TSDf Alt Name:	Not reported
Waste Code Description:	551 - Laboratory waste chemicals 561 Detergent and soap
RCRA Code:	D001
Meth Code:	D99 - Disposal, Other
Quantity Tons:	1.3761
Waste Quantity:	330
Quantity Unit:	G
Additional Code 1:	Not reported
Additional Code 2:	Not reported
Additional Code 3:	Not reported
Additional Code 4:	Not reported
Additional Code 5:	Not reported
Shipment Date:	20010726
Creation Date:	10/1/2001 0:00:00
Receipt Date:	Not reported
Manifest ID:	20958292
Trans EPA ID:	CAD089446710
Trans Name:	Not reported

Map ID
Direction
Distance
Elevation

MAP FINDINGS

Site

Database(s)

EDR ID Number
EPA ID Number

DANIEL FREEMAN MEMORIAL HOSPIT (Continued)

1000249172

Trans 2 EPA ID: Not reported
Trans 2 Name: Not reported
TSDf EPA ID: CAD089446710
Trans Name: Not reported
TSDf Alt EPA ID: Not reported
TSDf Alt Name: Not reported
Waste Code Description: 212 - Oxygenated solvents (acetone, butanol, ethyl acetate, etc.
RCRA Code: F001
Meth Code: - Not reported
Quantity Tons: 0
Waste Quantity: 0
Quantity Unit: G
Additional Code 1: Not reported
Additional Code 2: Not reported
Additional Code 3: Not reported
Additional Code 4: Not reported
Additional Code 5: Not reported

Shipment Date: 20010726
Creation Date: 10/1/2001 0:00:00
Receipt Date: Not reported
Manifest ID: 20958293
Trans EPA ID: CAD089446710
Trans Name: Not reported
Trans 2 EPA ID: Not reported
Trans 2 Name: Not reported
TSDf EPA ID: CAD089446710
Trans Name: Not reported
TSDf Alt EPA ID: Not reported
TSDf Alt Name: Not reported
Waste Code Description: 123 - Unspecified alkaline solution
RCRA Code: D002
Meth Code: - Not reported
Quantity Tons: 0.0834
Waste Quantity: 20
Quantity Unit: G
Additional Code 1: Not reported
Additional Code 2: Not reported
Additional Code 3: Not reported
Additional Code 4: Not reported
Additional Code 5: Not reported

Shipment Date: 20010726
Creation Date: 10/1/2001 0:00:00
Receipt Date: Not reported
Manifest ID: 20958293
Trans EPA ID: CAD089446710
Trans Name: Not reported
Trans 2 EPA ID: Not reported
Trans 2 Name: Not reported
TSDf EPA ID: CAD089446710
Trans Name: Not reported
TSDf Alt EPA ID: Not reported
TSDf Alt Name: Not reported
Waste Code Description: 551 - Laboratory waste chemicals 561 Detergent and soap
RCRA Code: Not reported
Meth Code: - Not reported

Map ID
Direction
Distance
Elevation

MAP FINDINGS

Site

Database(s)

EDR ID Number
EPA ID Number

DANIEL FREEMAN MEMORIAL HOSPIT (Continued)

1000249172

Quantity Tons:	0.06
Waste Quantity:	120
Quantity Unit:	P
Additional Code 1:	Not reported
Additional Code 2:	Not reported
Additional Code 3:	Not reported
Additional Code 4:	Not reported
Additional Code 5:	Not reported
Shipment Date:	20010726
Creation Date:	10/1/2001 0:00:00
Receipt Date:	Not reported
Manifest ID:	20958293
Trans EPA ID:	CAD089446710
Trans Name:	Not reported
Trans 2 EPA ID:	Not reported
Trans 2 Name:	Not reported
TSDF EPA ID:	CAD089446710
Trans Name:	Not reported
TSDF Alt EPA ID:	Not reported
TSDF Alt Name:	Not reported
Waste Code Description:	791 - Liquids with pH < 2 792 Liquids with pH < 2 with metals
RCRA Code:	D002
Meth Code:	- Not reported
Quantity Tons:	0.1251
Waste Quantity:	30
Quantity Unit:	G
Additional Code 1:	Not reported
Additional Code 2:	Not reported
Additional Code 3:	Not reported
Additional Code 4:	Not reported
Additional Code 5:	Not reported
Additional Info:	
Year:	1994
Gen EPA ID:	CAD982483620
Shipment Date:	19941102
Creation Date:	10/19/1995 0:00:00
Receipt Date:	19941104
Manifest ID:	93278814
Trans EPA ID:	CAD983620402
Trans Name:	Not reported
Trans 2 EPA ID:	Not reported
Trans 2 Name:	Not reported
TSDF EPA ID:	CAD028409019
Trans Name:	Not reported
TSDF Alt EPA ID:	Not reported
TSDF Alt Name:	Not reported
Waste Code Description:	551 - Laboratory waste chemicals 561 Detergent and soap
RCRA Code:	D002
Meth Code:	H01 - Transfer Station
Quantity Tons:	0.04
Waste Quantity:	80
Quantity Unit:	P
Additional Code 1:	Not reported
Additional Code 2:	Not reported

Map ID
Direction
Distance
Elevation

MAP FINDINGS

Site

Database(s)

EDR ID Number
EPA ID Number

DANIEL FREEMAN MEMORIAL HOSPIT (Continued)

1000249172

Additional Code 3:	Not reported
Additional Code 4:	Not reported
Additional Code 5:	Not reported
Shipment Date:	19940812
Creation Date:	3/26/1996 0:00:00
Receipt Date:	19940818
Manifest ID:	91711616
Trans EPA ID:	CAT080012776
Trans Name:	Not reported
Trans 2 EPA ID:	CAD981979446
Trans 2 Name:	Not reported
TSDF EPA ID:	AZD049318009
Trans Name:	Not reported
TSDF Alt EPA ID:	Not reported
TSDF Alt Name:	Not reported
Waste Code Description:	181 - Other inorganic solid waste Organics
RCRA Code:	Not reported
Meth Code:	H01 - Transfer Station
Quantity Tons:	0.3
Waste Quantity:	600
Quantity Unit:	P
Additional Code 1:	Not reported
Additional Code 2:	Not reported
Additional Code 3:	Not reported
Additional Code 4:	Not reported
Additional Code 5:	Not reported
Shipment Date:	19940504
Creation Date:	3/25/1996 0:00:00
Receipt Date:	19940509
Manifest ID:	93307806
Trans EPA ID:	CAT982518433
Trans Name:	Not reported
Trans 2 EPA ID:	Not reported
Trans 2 Name:	Not reported
TSDF EPA ID:	CAT080022148
Trans Name:	Not reported
TSDF Alt EPA ID:	Not reported
TSDF Alt Name:	Not reported
Waste Code Description:	551 - Laboratory waste chemicals 561 Detergent and soap
RCRA Code:	D001
Meth Code:	H01 - Transfer Station
Quantity Tons:	0.001
Waste Quantity:	2
Quantity Unit:	P
Additional Code 1:	Not reported
Additional Code 2:	Not reported
Additional Code 3:	Not reported
Additional Code 4:	Not reported
Additional Code 5:	Not reported
Shipment Date:	19940504
Creation Date:	3/25/1996 0:00:00
Receipt Date:	19940509
Manifest ID:	93307806
Trans EPA ID:	CAT982518433

Map ID
Direction
Distance
Elevation

MAP FINDINGS

Site

Database(s)

EDR ID Number
EPA ID Number

DANIEL FREEMAN MEMORIAL HOSPIT (Continued)

1000249172

Trans Name:	Not reported
Trans 2 EPA ID:	Not reported
Trans 2 Name:	Not reported
TSDf EPA ID:	CAT080022148
Trans Name:	Not reported
TSDf Alt EPA ID:	Not reported
TSDf Alt Name:	Not reported
Waste Code Description:	211 - Halogenated solvents (chloroform, methyl chloride, perchloroethylene, etc.
RCRA Code:	Not reported
Meth Code:	H01 - Transfer Station
Quantity Tons:	0.0025
Waste Quantity:	5
Quantity Unit:	P
Additional Code 1:	Not reported
Additional Code 2:	Not reported
Additional Code 3:	Not reported
Additional Code 4:	Not reported
Additional Code 5:	Not reported
Shipment Date:	19940504
Creation Date:	3/25/1996 0:00:00
Receipt Date:	19940509
Manifest ID:	93307806
Trans EPA ID:	CAT982518433
Trans Name:	Not reported
Trans 2 EPA ID:	Not reported
Trans 2 Name:	Not reported
TSDf EPA ID:	CAT080022148
Trans Name:	Not reported
TSDf Alt EPA ID:	Not reported
TSDf Alt Name:	Not reported
Waste Code Description:	122 - Alkaline solution without metals (pH > 12.5
RCRA Code:	D002
Meth Code:	H01 - Transfer Station
Quantity Tons:	0.003
Waste Quantity:	6
Quantity Unit:	P
Additional Code 1:	Not reported
Additional Code 2:	Not reported
Additional Code 3:	Not reported
Additional Code 4:	Not reported
Additional Code 5:	Not reported
Shipment Date:	19940504
Creation Date:	3/25/1996 0:00:00
Receipt Date:	19940509
Manifest ID:	93307808
Trans EPA ID:	CAT982518433
Trans Name:	Not reported
Trans 2 EPA ID:	Not reported
Trans 2 Name:	Not reported
TSDf EPA ID:	CAT080022148
Trans Name:	Not reported
TSDf Alt EPA ID:	Not reported
TSDf Alt Name:	Not reported
Waste Code Description:	551 - Laboratory waste chemicals 561 Detergent and soap

Map ID
Direction
Distance
Elevation

MAP FINDINGS

Site

Database(s)

EDR ID Number
EPA ID Number

DANIEL FREEMAN MEMORIAL HOSPIT (Continued)

1000249172

RCRA Code:	P105
Meth Code:	H01 - Transfer Station
Quantity Tons:	0.0015
Waste Quantity:	3
Quantity Unit:	P
Additional Code 1:	Not reported
Additional Code 2:	Not reported
Additional Code 3:	Not reported
Additional Code 4:	Not reported
Additional Code 5:	Not reported
Shipment Date:	19940504
Creation Date:	3/25/1996 0:00:00
Receipt Date:	19940509
Manifest ID:	93307806
Trans EPA ID:	CAT982518433
Trans Name:	Not reported
Trans 2 EPA ID:	Not reported
Trans 2 Name:	Not reported
TSDf EPA ID:	CAT080022148
Trans Name:	Not reported
TSDf Alt EPA ID:	Not reported
TSDf Alt Name:	Not reported
Waste Code Description:	141 - Off-specification, aged, or surplus inorganics
RCRA Code:	D001
Meth Code:	H01 - Transfer Station
Quantity Tons:	0.0025
Waste Quantity:	5
Quantity Unit:	P
Additional Code 1:	Not reported
Additional Code 2:	Not reported
Additional Code 3:	Not reported
Additional Code 4:	Not reported
Additional Code 5:	Not reported
Shipment Date:	19940504
Creation Date:	10/5/1995 0:00:00
Receipt Date:	19940509
Manifest ID:	93307807
Trans EPA ID:	CAT982518433
Trans Name:	Not reported
Trans 2 EPA ID:	Not reported
Trans 2 Name:	Not reported
TSDf EPA ID:	CAT080022148
Trans Name:	Not reported
TSDf Alt EPA ID:	Not reported
TSDf Alt Name:	Not reported
Waste Code Description:	141 - Off-specification, aged, or surplus inorganics
RCRA Code:	D009
Meth Code:	H01 - Transfer Station
Quantity Tons:	0.0015
Waste Quantity:	3
Quantity Unit:	P
Additional Code 1:	Not reported
Additional Code 2:	Not reported
Additional Code 3:	Not reported
Additional Code 4:	Not reported

Map ID
Direction
Distance
Elevation

MAP FINDINGS

Site

Database(s)

EDR ID Number
EPA ID Number

DANIEL FREEMAN MEMORIAL HOSPIT (Continued)

1000249172

Additional Code 5:	Not reported
Shipment Date:	19940504
Creation Date:	3/25/1996 0:00:00
Receipt Date:	19940509
Manifest ID:	93307808
Trans EPA ID:	CAT982518433
Trans Name:	Not reported
Trans 2 EPA ID:	Not reported
Trans 2 Name:	Not reported
TSDf EPA ID:	CAT080022148
Trans Name:	Not reported
TSDf Alt EPA ID:	Not reported
TSDf Alt Name:	Not reported
Waste Code Description:	551 - Laboratory waste chemicals 561 Detergent and soap
RCRA Code:	Not reported
Meth Code:	H01 - Transfer Station
Quantity Tons:	0.1
Waste Quantity:	200
Quantity Unit:	P
Additional Code 1:	Not reported
Additional Code 2:	Not reported
Additional Code 3:	Not reported
Additional Code 4:	Not reported
Additional Code 5:	Not reported
Shipment Date:	19940504
Creation Date:	3/25/1996 0:00:00
Receipt Date:	19940509
Manifest ID:	93307808
Trans EPA ID:	CAT982518433
Trans Name:	Not reported
Trans 2 EPA ID:	Not reported
Trans 2 Name:	Not reported
TSDf EPA ID:	CAT080022148
Trans Name:	Not reported
TSDf Alt EPA ID:	Not reported
TSDf Alt Name:	Not reported
Waste Code Description:	791 - Liquids with pH < 2 792 Liquids with pH < 2 with metals
RCRA Code:	D002
Meth Code:	H01 - Transfer Station
Quantity Tons:	0.0083
Waste Quantity:	2
Quantity Unit:	G
Additional Code 1:	Not reported
Additional Code 2:	Not reported
Additional Code 3:	Not reported
Additional Code 4:	Not reported
Additional Code 5:	Not reported
Additional Info:	
Year:	2003
Gen EPA ID:	CAD982483620
Shipment Date:	20031009
Creation Date:	8/5/2004 10:13:32
Receipt Date:	20031031

Map ID
Direction
Distance
Elevation

MAP FINDINGS

Site

Database(s)

EDR ID Number
EPA ID Number

DANIEL FREEMAN MEMORIAL HOSPIT (Continued)

1000249172

Manifest ID: 22413589
Trans EPA ID: CAL931024038
Trans Name: PRIME ENVIRONMENTAL SERVICES
Trans 2 EPA ID: CAR000088732
Trans 2 Name: POLLUTION CONTROL INDUSTRIES
TSDf EPA ID: IND000646943
Trans Name: POLLUTION CONTROL INDUSTRIES
TSDf Alt EPA ID: Not reported
TSDf Alt Name: Not reported
Waste Code Description: 551 - Laboratory waste chemicals 561 Detergent and soap
RCRA Code: D001
Meth Code: R01 - Recycler
Quantity Tons: 0.9174
Waste Quantity: 220
Quantity Unit: G
Additional Code 1: Not reported
Additional Code 2: Not reported
Additional Code 3: Not reported
Additional Code 4: Not reported
Additional Code 5: Not reported

Shipment Date: 20030730
Creation Date: 7/28/2004 10:47:10
Receipt Date: 20030808
Manifest ID: 22411939
Trans EPA ID: CAL931024038
Trans Name: Not reported
Trans 2 EPA ID: Not reported
Trans 2 Name: Not reported
TSDf EPA ID: CAD028409019
Trans Name: Not reported
TSDf Alt EPA ID: CAD028409019
TSDf Alt Name: Not reported
Waste Code Description: 331 - Off-specification, aged, or surplus organics
RCRA Code: D001
Meth Code: H01 - Transfer Station
Quantity Tons: 0.5
Waste Quantity: 1000
Quantity Unit: P
Additional Code 1: Not reported
Additional Code 2: Not reported
Additional Code 3: Not reported
Additional Code 4: Not reported
Additional Code 5: Not reported

Shipment Date: 20030429
Creation Date: 6/23/2004 10:00:42
Receipt Date: 20030508
Manifest ID: 22685328
Trans EPA ID: CAL931024038
Trans Name: Not reported
Trans 2 EPA ID: Not reported
Trans 2 Name: Not reported
TSDf EPA ID: CAD028409019
Trans Name: Not reported
TSDf Alt EPA ID: CAD028409019
TSDf Alt Name: Not reported

Map ID
Direction
Distance
Elevation

MAP FINDINGS

Site

Database(s)

EDR ID Number
EPA ID Number

DANIEL FREEMAN MEMORIAL HOSPIT (Continued)

1000249172

Waste Code Description: 331 - Off-specification, aged, or surplus organics
RCRA Code: D001
Meth Code: H01 - Transfer Station
Quantity Tons: 0.9075
Waste Quantity: 275
Quantity Unit: G
Additional Code 1: Not reported
Additional Code 2: Not reported
Additional Code 3: Not reported
Additional Code 4: Not reported
Additional Code 5: Not reported

Shipment Date: 20030206
Creation Date: 5/18/2003 14:32:26
Receipt Date: 20030213
Manifest ID: 22684960
Trans EPA ID: CAL931024038
Trans Name: Not reported
Trans 2 EPA ID: Not reported
Trans 2 Name: Not reported
TSDf EPA ID: CAD028409019
Trans Name: Not reported
TSDf Alt EPA ID: CAD028409019
TSDf Alt Name: Not reported
Waste Code Description: 331 - Off-specification, aged, or surplus organics
RCRA Code: D001
Meth Code: H01 - Transfer Station
Quantity Tons: 0.726
Waste Quantity: 220
Quantity Unit: G
Additional Code 1: Not reported
Additional Code 2: Not reported
Additional Code 3: Not reported
Additional Code 4: Not reported
Additional Code 5: Not reported

Shipment Date: 20030206
Creation Date: 5/18/2003 14:32:26
Receipt Date: 20030213
Manifest ID: 22684960
Trans EPA ID: CAL931024038
Trans Name: Not reported
Trans 2 EPA ID: Not reported
Trans 2 Name: Not reported
TSDf EPA ID: CAD028409019
Trans Name: Not reported
TSDf Alt EPA ID: CAD028409019
TSDf Alt Name: Not reported
Waste Code Description: 331 - Off-specification, aged, or surplus organics
RCRA Code: Not reported
Meth Code: T01 - Treatment, Tank
Quantity Tons: 0.363
Waste Quantity: 110
Quantity Unit: G
Additional Code 1: Not reported
Additional Code 2: Not reported
Additional Code 3: Not reported

Map ID
Direction
Distance
Elevation

MAP FINDINGS

Site

Database(s)

EDR ID Number
EPA ID Number

DANIEL FREEMAN MEMORIAL HOSPIT (Continued)

1000249172

Additional Code 4: Not reported
Additional Code 5: Not reported

Additional Info:

Year: 2002
Gen EPA ID: CAD982483620

Shipment Date: 20021212
Creation Date: 4/1/2003 18:31:07
Receipt Date: 20021220
Manifest ID: 21804520
Trans EPA ID: CAR000107656
Trans Name: Not reported
Trans 2 EPA ID: Not reported
Trans 2 Name: Not reported
TSDf EPA ID: AZR000005454
Trans Name: Not reported
TSDf Alt EPA ID: Not reported
TSDf Alt Name: Not reported
Waste Code Description: 261 - Not reported
RCRA Code: Not reported
Meth Code: R01 - Recycler
Quantity Tons: 2.3693
Waste Quantity: 2150
Quantity Unit: K
Additional Code 1: Not reported
Additional Code 2: Not reported
Additional Code 3: Not reported
Additional Code 4: Not reported
Additional Code 5: Not reported

Shipment Date: 20021025
Creation Date: 2/21/2003 10:41:38
Receipt Date: 20021101
Manifest ID: 21948778
Trans EPA ID: CAL931024038
Trans Name: Not reported
Trans 2 EPA ID: Not reported
Trans 2 Name: Not reported
TSDf EPA ID: CAD028409019
Trans Name: Not reported
TSDf Alt EPA ID: Not reported
TSDf Alt Name: Not reported
Waste Code Description: 331 - Off-specification, aged, or surplus organics
RCRA Code: D001
Meth Code: H01 - Transfer Station
Quantity Tons: 0.726
Waste Quantity: 220
Quantity Unit: G
Additional Code 1: Not reported
Additional Code 2: Not reported
Additional Code 3: Not reported
Additional Code 4: Not reported
Additional Code 5: Not reported

Shipment Date: 20020710
Creation Date: 9/18/2002 18:31:39

Map ID
Direction
Distance
Elevation

MAP FINDINGS

Site

Database(s)

EDR ID Number
EPA ID Number

DANIEL FREEMAN MEMORIAL HOSPIT (Continued)

1000249172

Receipt Date: 20020719
Manifest ID: 21947847
Trans EPA ID: CAL931024038
Trans Name: Not reported
Trans 2 EPA ID: Not reported
Trans 2 Name: Not reported
TSDf EPA ID: CAD028409019
Trans Name: Not reported
TSDf Alt EPA ID: Not reported
TSDf Alt Name: Not reported
Waste Code Description: 331 - Off-specification, aged, or surplus organics
RCRA Code: Not reported
Meth Code: H01 - Transfer Station
Quantity Tons: 0.726
Waste Quantity: 220
Quantity Unit: G
Additional Code 1: Not reported
Additional Code 2: Not reported
Additional Code 3: Not reported
Additional Code 4: Not reported
Additional Code 5: Not reported

Shipment Date: 20020710
Creation Date: 9/18/2002 18:31:39
Receipt Date: 20020719
Manifest ID: 21947847
Trans EPA ID: CAL931024038
Trans Name: Not reported
Trans 2 EPA ID: Not reported
Trans 2 Name: Not reported
TSDf EPA ID: CAD028409019
Trans Name: Not reported
TSDf Alt EPA ID: Not reported
TSDf Alt Name: Not reported
Waste Code Description: 331 - Off-specification, aged, or surplus organics
RCRA Code: D001
Meth Code: H01 - Transfer Station
Quantity Tons: 0.726
Waste Quantity: 220
Quantity Unit: G
Additional Code 1: Not reported
Additional Code 2: Not reported
Additional Code 3: Not reported
Additional Code 4: Not reported
Additional Code 5: Not reported

Shipment Date: 20020123
Creation Date: 7/2/2002 18:32:18
Receipt Date: 20020130
Manifest ID: 21333632
Trans EPA ID: CAL931024038
Trans Name: Not reported
Trans 2 EPA ID: Not reported
Trans 2 Name: Not reported
TSDf EPA ID: CAD980884183
Trans Name: Not reported
TSDf Alt EPA ID: Not reported

Map ID
Direction
Distance
Elevation

MAP FINDINGS

Site

Database(s)

EDR ID Number
EPA ID Number

DANIEL FREEMAN MEMORIAL HOSPIT (Continued)

1000249172

TSDF Alt Name: Not reported
Waste Code Description: 551 - Laboratory waste chemicals 561 Detergent and soap
RCRA Code: Not reported
Meth Code: D99 - Disposal, Other
Quantity Tons: 0.4587
Waste Quantity: 110
Quantity Unit: G
Additional Code 1: Not reported
Additional Code 2: Not reported
Additional Code 3: Not reported
Additional Code 4: Not reported
Additional Code 5: Not reported

Shipment Date: 20020123
Creation Date: 7/2/2002 18:32:18
Receipt Date: 20020130
Manifest ID: 21333632
Trans EPA ID: CAL931024038
Trans Name: Not reported
Trans 2 EPA ID: Not reported
Trans 2 Name: Not reported
TSDF EPA ID: CAD980884183
Trans Name: Not reported
TSDF Alt EPA ID: Not reported
TSDF Alt Name: Not reported
Waste Code Description: 551 - Laboratory waste chemicals 561 Detergent and soap
RCRA Code: D001
Meth Code: D99 - Disposal, Other
Quantity Tons: 0.4587
Waste Quantity: 110
Quantity Unit: G
Additional Code 1: Not reported
Additional Code 2: Not reported
Additional Code 3: Not reported
Additional Code 4: Not reported
Additional Code 5: Not reported

Additional Info:

Year: 2006
Gen EPA ID: CAD982483620

Shipment Date: 20060809
Creation Date: 9/27/2006 18:34:58
Receipt Date: 20060817
Manifest ID: 24242657
Trans EPA ID: CAR000159244
Trans Name: SOURCEONE HEALTHCARE TECHNOLOGIES
Trans 2 EPA ID: CAD982433575
Trans 2 Name: COMMODITY RESOURCE ENVIRO INC
TSDF EPA ID: CAD981402522
Trans Name: COMMODITY RESOURCE ENVIRO INC
TSDF Alt EPA ID: Not reported
TSDF Alt Name: Not reported
Waste Code Description: 541 - Photochemicals / photo processing waste
RCRA Code: D011
Meth Code: R01 - Recycler
Quantity Tons: 0.10425

Map ID
Direction
Distance
Elevation

MAP FINDINGS

Site

Database(s)

EDR ID Number
EPA ID Number

DANIEL FREEMAN MEMORIAL HOSPIT (Continued)

1000249172

Waste Quantity:	25
Quantity Unit:	G
Additional Code 1:	Not reported
Additional Code 2:	Not reported
Additional Code 3:	Not reported
Additional Code 4:	Not reported
Additional Code 5:	Not reported
Shipment Date:	20060802
Creation Date:	9/27/2006 18:34:58
Receipt Date:	20060803
Manifest ID:	24242444
Trans EPA ID:	CAR000159244
Trans Name:	SOURCE ONE HEALTHCARE TECHNOLOGIES
Trans 2 EPA ID:	CAD982433575
Trans 2 Name:	COMMODITY RESOURCE ENVIRO INC
TSDf EPA ID:	CAD981402522
Trans Name:	COMMODITY RESOURCE ENVIRO INC
TSDf Alt EPA ID:	Not reported
TSDf Alt Name:	Not reported
Waste Code Description:	541 - Photochemicals / photo processing waste
RCRA Code:	D011
Meth Code:	R01 - Recycler
Quantity Tons:	0.2919
Waste Quantity:	70
Quantity Unit:	G
Additional Code 1:	Not reported
Additional Code 2:	Not reported
Additional Code 3:	Not reported
Additional Code 4:	Not reported
Additional Code 5:	Not reported
Shipment Date:	20060621
Creation Date:	9/8/2006 18:31:48
Receipt Date:	20060627
Manifest ID:	24242442
Trans EPA ID:	CAR000159244
Trans Name:	SOURCEONE HEALTHCARE TECHNOLOGIES
Trans 2 EPA ID:	CAD982433575
Trans 2 Name:	COMMODITY RESOURCE ENVIRO INC
TSDf EPA ID:	CAD981402522
Trans Name:	COMMODITY RESOURCE ENVIRO INC
TSDf Alt EPA ID:	Not reported
TSDf Alt Name:	Not reported
Waste Code Description:	541 - Photochemicals / photo processing waste
RCRA Code:	D011
Meth Code:	R01 - Recycler
Quantity Tons:	0.10425
Waste Quantity:	25
Quantity Unit:	G
Additional Code 1:	Not reported
Additional Code 2:	Not reported
Additional Code 3:	Not reported
Additional Code 4:	Not reported
Additional Code 5:	Not reported
Shipment Date:	20060614

Map ID
Direction
Distance
Elevation

MAP FINDINGS

Site

Database(s)

EDR ID Number
EPA ID Number

DANIEL FREEMAN MEMORIAL HOSPIT (Continued)

1000249172

Creation Date: 9/8/2006 18:31:20
Receipt Date: 20060615
Manifest ID: 24242441
Trans EPA ID: CAR000159244
Trans Name: SOURCEONE HEALTHCARE TECHNOLOGIES
Trans 2 EPA ID: CAD982433575
Trans 2 Name: COMMODITY RESOURCE ENVIRO INC
TSDf EPA ID: CAD981402522
Trans Name: COMMODITY RESOURCE ENVIRO INC
TSDf Alt EPA ID: Not reported
TSDf Alt Name: Not reported
Waste Code Description: 541 - Photochemicals / photo processing waste
RCRA Code: D011
Meth Code: R01 - Recycler
Quantity Tons: 0.14595
Waste Quantity: 35
Quantity Unit: G
Additional Code 1: Not reported
Additional Code 2: Not reported
Additional Code 3: Not reported
Additional Code 4: Not reported
Additional Code 5: Not reported

Shipment Date: 20060531
Creation Date: 8/25/2006 18:37:36
Receipt Date: 20060601
Manifest ID: 24242440
Trans EPA ID: CAR000159244
Trans Name: SOURCEONE HEALTHCARE TECHNOLOGIES
Trans 2 EPA ID: CAD982433575
Trans 2 Name: COMMODITY RESOURCE ENVIRO INC
TSDf EPA ID: CAD981402522
Trans Name: COMMODITY RESOURCE ENVIRO INC
TSDf Alt EPA ID: Not reported
TSDf Alt Name: Not reported
Waste Code Description: 541 - Photochemicals / photo processing waste
RCRA Code: D011
Meth Code: R01 - Recycler
Quantity Tons: 0.06255
Waste Quantity: 15
Quantity Unit: G
Additional Code 1: Not reported
Additional Code 2: Not reported
Additional Code 3: Not reported
Additional Code 4: Not reported
Additional Code 5: Not reported

Shipment Date: 20060524
Creation Date: 8/24/2006 18:33:29
Receipt Date: 20060525
Manifest ID: 24242439
Trans EPA ID: CAR000159244
Trans Name: SOURCEONE HEALTHCARE TECHNOLOGIES
Trans 2 EPA ID: CAD982433575
Trans 2 Name: COMMODITY RESOURCE ENVIRO INC
TSDf EPA ID: CAD981402522
Trans Name: COMMODITY RESOURCE ENVIRO INC

Map ID
Direction
Distance
Elevation

MAP FINDINGS

Site

Database(s)

EDR ID Number
EPA ID Number

DANIEL FREEMAN MEMORIAL HOSPIT (Continued)

1000249172

TSDF Alt EPA ID: Not reported
TSDF Alt Name: Not reported
Waste Code Description: 541 - Photochemicals / photo processing waste
RCRA Code: D011
Meth Code: R01 - Recycler
Quantity Tons: 0.14595
Waste Quantity: 35
Quantity Unit: G
Additional Code 1: Not reported
Additional Code 2: Not reported
Additional Code 3: Not reported
Additional Code 4: Not reported
Additional Code 5: Not reported

Shipment Date: 20060503
Creation Date: 8/24/2006 18:32:30
Receipt Date: 20060504
Manifest ID: 24231117
Trans EPA ID: CAR000159244
Trans Name: SOURCEONE HEALTHCARE TECHNOLOGIES
Trans 2 EPA ID: CAD982433575
Trans 2 Name: COMMODITY RESOURCE ENVIRO INC
TSDF EPA ID: CAD981402522
Trans Name: COMMODITY RESOURCE ENVIRO INC
TSDF Alt EPA ID: Not reported
TSDF Alt Name: Not reported
Waste Code Description: 541 - Photochemicals / photo processing waste
RCRA Code: D011
Meth Code: R01 - Recycler
Quantity Tons: 0.14595
Waste Quantity: 35
Quantity Unit: G
Additional Code 1: Not reported
Additional Code 2: Not reported
Additional Code 3: Not reported
Additional Code 4: Not reported
Additional Code 5: Not reported

Shipment Date: 20060426
Creation Date: 8/24/2006 18:31:31
Receipt Date: 20060427
Manifest ID: 24231116
Trans EPA ID: CAR000159244
Trans Name: SOURCEONE HEALTHCARE TECHNOLOGIES
Trans 2 EPA ID: CAD982433575
Trans 2 Name: COMMODITY RESOURCE ENVIRO INC
TSDF EPA ID: CAD981402522
Trans Name: COMMODITY RESOURCE ENVIRO INC
TSDF Alt EPA ID: Not reported
TSDF Alt Name: Not reported
Waste Code Description: 541 - Photochemicals / photo processing waste
RCRA Code: D011
Meth Code: R01 - Recycler
Quantity Tons: 0.10425
Waste Quantity: 25
Quantity Unit: G
Additional Code 1: Not reported

Map ID
Direction
Distance
Elevation

MAP FINDINGS

Site

Database(s)

EDR ID Number
EPA ID Number

DANIEL FREEMAN MEMORIAL HOSPIT (Continued)

1000249172

Additional Code 2:	Not reported
Additional Code 3:	Not reported
Additional Code 4:	Not reported
Additional Code 5:	Not reported
Shipment Date:	20060412
Creation Date:	8/24/2006 18:31:31
Receipt Date:	20060425
Manifest ID:	24231118
Trans EPA ID:	CAR000159244
Trans Name:	SOURCEONE HEALTHCARE TECHNOLOGIES
Trans 2 EPA ID:	CAD982433575
Trans 2 Name:	COMMODITY RESOURCE ENVIRO INC
TSDf EPA ID:	CAD981402522
Trans Name:	COMMODITY RESOURCE ENVIRO INC
TSDf Alt EPA ID:	Not reported
TSDf Alt Name:	Not reported
Waste Code Description:	541 - Photochemicals / photo processing waste
RCRA Code:	D011
Meth Code:	R01 - Recycler
Quantity Tons:	0.10425
Waste Quantity:	25
Quantity Unit:	G
Additional Code 1:	Not reported
Additional Code 2:	Not reported
Additional Code 3:	Not reported
Additional Code 4:	Not reported
Additional Code 5:	Not reported
Shipment Date:	20060405
Creation Date:	2/22/2007 18:30:06
Receipt Date:	20060406
Manifest ID:	24231115
Trans EPA ID:	CAR000159244
Trans Name:	SOURCEONE HEALTHCARE TECHNOLOGIES
Trans 2 EPA ID:	CAD982433575
Trans 2 Name:	COMMODITY RESOURCE ENVIRO INC
TSDf EPA ID:	CAD981402522
Trans Name:	COMMODITY RESOURCE ENVIRO INC
TSDf Alt EPA ID:	Not reported
TSDf Alt Name:	Not reported
Waste Code Description:	541 - Photochemicals / photo processing waste
RCRA Code:	D011
Meth Code:	R01 - Recycler
Quantity Tons:	0.1251
Waste Quantity:	30
Quantity Unit:	G
Additional Code 1:	Not reported
Additional Code 2:	Not reported
Additional Code 3:	Not reported
Additional Code 4:	Not reported
Additional Code 5:	Not reported
Additional Info:	
Year:	2009
Gen EPA ID:	CAD982483620

Map ID
Direction
Distance
Elevation

MAP FINDINGS

Site

Database(s)

EDR ID Number
EPA ID Number

DANIEL FREEMAN MEMORIAL HOSPIT (Continued)

1000249172

Shipment Date:	20090716
Creation Date:	8/12/2009 18:30:36
Receipt Date:	20090716
Manifest ID:	000315669VES
Trans EPA ID:	NJD080631369
Trans Name:	VEOLIA ES TECHNICAL SOLUTIONS
Trans 2 EPA ID:	Not reported
Trans 2 Name:	Not reported
TSDf EPA ID:	CAD008302903
Trans Name:	VEOLIA ES TECHNICAL SOLUTIONS
TSDf Alt EPA ID:	Not reported
TSDf Alt Name:	Not reported
Waste Code Description:	291 - Latex waste
RCRA Code:	Not reported
Meth Code:	H141 - Storage, Bulking, And/Or Transfer Off Site--No Treatment/Reovery (H010-H129) Or (H131-H135)
Quantity Tons:	1.8
Waste Quantity:	3600
Quantity Unit:	P
Additional Code 1:	Not reported
Additional Code 2:	Not reported
Additional Code 3:	Not reported
Additional Code 4:	Not reported
Additional Code 5:	Not reported
Shipment Date:	20090423
Creation Date:	5/27/2009 18:30:20
Receipt Date:	20090423
Manifest ID:	000198669VES
Trans EPA ID:	NJD080631369
Trans Name:	VEOLIA ES TECHNICAL SOLUTIONS
Trans 2 EPA ID:	Not reported
Trans 2 Name:	Not reported
TSDf EPA ID:	CAD008302903
Trans Name:	VEOLIA ES TECHNICAL SOLUTIONS
TSDf Alt EPA ID:	Not reported
TSDf Alt Name:	Not reported
Waste Code Description:	291 - Latex waste
RCRA Code:	Not reported
Meth Code:	H141 - Storage, Bulking, And/Or Transfer Off Site--No Treatment/Reovery (H010-H129) Or (H131-H135)
Quantity Tons:	0.8
Waste Quantity:	1600
Quantity Unit:	P
Additional Code 1:	Not reported
Additional Code 2:	Not reported
Additional Code 3:	Not reported
Additional Code 4:	Not reported
Additional Code 5:	Not reported
Shipment Date:	20090423
Creation Date:	5/27/2009 18:30:20
Receipt Date:	20090423
Manifest ID:	000198669VES
Trans EPA ID:	NJD080631369
Trans Name:	VEOLIA ES TECHNICAL SOLUTIONS
Trans 2 EPA ID:	Not reported

Map ID
Direction
Distance
Elevation

MAP FINDINGS

Site

Database(s)

EDR ID Number
EPA ID Number

DANIEL FREEMAN MEMORIAL HOSPIT (Continued)

1000249172

Trans 2 Name: Not reported
TSDf EPA ID: CAD008302903
Trans Name: VEOLIA ES TECHNICAL SOLUTIONS
TSDf Alt EPA ID: Not reported
TSDf Alt Name: Not reported
Waste Code Description: 133 - Aqueous solution with 10% or more total organic residues
RCRA Code: D001
Meth Code: H141 - Storage, Bulking, And/Or Transfer Off Site--No Treatment/Reovery (H010-H129) Or (H131-H135)

Quantity Tons: 0.4
Waste Quantity: 800
Quantity Unit: P
Additional Code 1: Not reported
Additional Code 2: Not reported
Additional Code 3: Not reported
Additional Code 4: Not reported
Additional Code 5: Not reported

Additional Info:

Year: 1997
Gen EPA ID: CAD982483620

Shipment Date: 19971218
Creation Date: 3/31/1998 0:00:00
Receipt Date: 19971218
Manifest ID: 96846907
Trans EPA ID: CAT982518433
Trans Name: Not reported
Trans 2 EPA ID: Not reported
Trans 2 Name: Not reported
TSDf EPA ID: CAD089446710
Trans Name: Not reported
TSDf Alt EPA ID: CAD089446710
TSDf Alt Name: Not reported
Waste Code Description: 551 - Laboratory waste chemicals 561 Detergent and soap
RCRA Code: D002
Meth Code: H01 - Transfer Station
Quantity Tons: 0.001
Waste Quantity: 2
Quantity Unit: P
Additional Code 1: Not reported
Additional Code 2: Not reported
Additional Code 3: Not reported
Additional Code 4: Not reported
Additional Code 5: Not reported

Shipment Date: 19971107
Creation Date: 7/23/1998 0:00:00
Receipt Date: 19971107
Manifest ID: 96846693
Trans EPA ID: CAT982518433
Trans Name: Not reported
Trans 2 EPA ID: Not reported
Trans 2 Name: Not reported
TSDf EPA ID: CAD089446710
Trans Name: Not reported
TSDf Alt EPA ID: CAD089446710

Map ID
Direction
Distance
Elevation

MAP FINDINGS

Site

Database(s)

EDR ID Number
EPA ID Number

DANIEL FREEMAN MEMORIAL HOSPIT (Continued)

1000249172

TSDF Alt Name: Not reported
Waste Code Description: 331 - Off-specification, aged, or surplus organics
RCRA Code: Not reported
Meth Code: H01 - Transfer Station
Quantity Tons: 0.363
Waste Quantity: 110
Quantity Unit: G
Additional Code 1: Not reported
Additional Code 2: Not reported
Additional Code 3: Not reported
Additional Code 4: Not reported
Additional Code 5: Not reported

Shipment Date: 19971006
Creation Date: 7/23/1998 0:00:00
Receipt Date: 19971006
Manifest ID: 96846468
Trans EPA ID: CAT982518433
Trans Name: Not reported
Trans 2 EPA ID: Not reported
Trans 2 Name: Not reported
TSDF EPA ID: CAD089446710
Trans Name: Not reported
TSDF Alt EPA ID: Not reported
TSDF Alt Name: Not reported
Waste Code Description: 541 - Photochemicals / photo processing waste
RCRA Code: Not reported
Meth Code: H01 - Transfer Station
Quantity Tons: 0.1251
Waste Quantity: 30
Quantity Unit: G
Additional Code 1: Not reported
Additional Code 2: Not reported
Additional Code 3: Not reported
Additional Code 4: Not reported
Additional Code 5: Not reported

Shipment Date: 19970904
Creation Date: 7/23/1998 0:00:00
Receipt Date: 19970904
Manifest ID: 96739466
Trans EPA ID: CAD982440364
Trans Name: Not reported
Trans 2 EPA ID: Not reported
Trans 2 Name: Not reported
TSDF EPA ID: CAD000088252
Trans Name: Not reported
TSDF Alt EPA ID: CAD000088252
TSDF Alt Name: Not reported
Waste Code Description: 221 - Waste oil and mixed oil
RCRA Code: Not reported
Meth Code: H01 - Transfer Station
Quantity Tons: 0.209
Waste Quantity: 55
Quantity Unit: G
Additional Code 1: Not reported
Additional Code 2: Not reported

Map ID
Direction
Distance
Elevation

MAP FINDINGS

Site

Database(s)

EDR ID Number
EPA ID Number

DANIEL FREEMAN MEMORIAL HOSPIT (Continued)

1000249172

Additional Code 3:	Not reported
Additional Code 4:	Not reported
Additional Code 5:	Not reported
Shipment Date:	19970904
Creation Date:	7/23/1998 0:00:00
Receipt Date:	19970904
Manifest ID:	96739466
Trans EPA ID:	CAD982440364
Trans Name:	Not reported
Trans 2 EPA ID:	Not reported
Trans 2 Name:	Not reported
TSDf EPA ID:	CAD000088252
Trans Name:	Not reported
TSDf Alt EPA ID:	CAD000088252
TSDf Alt Name:	Not reported
Waste Code Description:	221 - Waste oil and mixed oil
RCRA Code:	Not reported
Meth Code:	H01 - Transfer Station
Quantity Tons:	0.228
Waste Quantity:	60
Quantity Unit:	G
Additional Code 1:	Not reported
Additional Code 2:	Not reported
Additional Code 3:	Not reported
Additional Code 4:	Not reported
Additional Code 5:	Not reported
Shipment Date:	19970904
Creation Date:	7/23/1998 0:00:00
Receipt Date:	19970904
Manifest ID:	96739466
Trans EPA ID:	CAD982440364
Trans Name:	Not reported
Trans 2 EPA ID:	Not reported
Trans 2 Name:	Not reported
TSDf EPA ID:	CAD000088252
Trans Name:	Not reported
TSDf Alt EPA ID:	CAD000088252
TSDf Alt Name:	Not reported
Waste Code Description:	221 - Waste oil and mixed oil
RCRA Code:	Not reported
Meth Code:	H01 - Transfer Station
Quantity Tons:	0.209
Waste Quantity:	55
Quantity Unit:	G
Additional Code 1:	Not reported
Additional Code 2:	Not reported
Additional Code 3:	Not reported
Additional Code 4:	Not reported
Additional Code 5:	Not reported
Shipment Date:	19970904
Creation Date:	7/23/1998 0:00:00
Receipt Date:	19970904
Manifest ID:	96739466
Trans EPA ID:	CAD982440364

Map ID
Direction
Distance
Elevation

MAP FINDINGS

Site

Database(s)

EDR ID Number
EPA ID Number

DANIEL FREEMAN MEMORIAL HOSPIT (Continued)

1000249172

Trans Name:	Not reported
Trans 2 EPA ID:	Not reported
Trans 2 Name:	Not reported
TSDf EPA ID:	CAD000088252
Trans Name:	Not reported
TSDf Alt EPA ID:	CAD000088252
TSDf Alt Name:	Not reported
Waste Code Description:	343 - Unspecified organic liquid mixture
RCRA Code:	D001
Meth Code:	H01 - Transfer Station
Quantity Tons:	2.5284
Waste Quantity:	3
Quantity Unit:	Y
Additional Code 1:	Not reported
Additional Code 2:	Not reported
Additional Code 3:	Not reported
Additional Code 4:	Not reported
Additional Code 5:	Not reported
Shipment Date:	19970820
Creation Date:	7/23/1998 0:00:00
Receipt Date:	19970826
Manifest ID:	96669395
Trans EPA ID:	CAD982433575
Trans Name:	Not reported
Trans 2 EPA ID:	Not reported
Trans 2 Name:	Not reported
TSDf EPA ID:	CAD981402522
Trans Name:	Not reported
TSDf Alt EPA ID:	CAD981402522
TSDf Alt Name:	Not reported
Waste Code Description:	541 - Photochemicals / photo processing waste
RCRA Code:	D011
Meth Code:	R01 - Recycler
Quantity Tons:	0.25
Waste Quantity:	500
Quantity Unit:	P
Additional Code 1:	Not reported
Additional Code 2:	Not reported
Additional Code 3:	Not reported
Additional Code 4:	Not reported
Additional Code 5:	Not reported
Shipment Date:	19970820
Creation Date:	7/23/1998 0:00:00
Receipt Date:	19970826
Manifest ID:	96669395
Trans EPA ID:	CAD982433575
Trans Name:	Not reported
Trans 2 EPA ID:	Not reported
Trans 2 Name:	Not reported
TSDf EPA ID:	CAD981402522
Trans Name:	Not reported
TSDf Alt EPA ID:	CAD981402522
TSDf Alt Name:	Not reported
Waste Code Description:	541 - Photochemicals / photo processing waste
RCRA Code:	D011

Map ID
Direction
Distance
Elevation

MAP FINDINGS

Site

Database(s)

EDR ID Number
EPA ID Number

DANIEL FREEMAN MEMORIAL HOSPIT (Continued)

1000249172

Meth Code: R01 - Recycler
Quantity Tons: 0.0145
Waste Quantity: 29
Quantity Unit: P
Additional Code 1: Not reported
Additional Code 2: Not reported
Additional Code 3: Not reported
Additional Code 4: Not reported
Additional Code 5: Not reported

Shipment Date: 19970808
Creation Date: 7/23/1998 0:00:00
Receipt Date: 19970812
Manifest ID: 96840373
Trans EPA ID: CAT982518433
Trans Name: Not reported
Trans 2 EPA ID: Not reported
Trans 2 Name: Not reported
TSDf EPA ID: CAD089446710
Trans Name: Not reported
TSDf Alt EPA ID: CAD089446710
TSDf Alt Name: Not reported
Waste Code Description: 551 - Laboratory waste chemicals 561 Detergent and soap
RCRA Code: D001
Meth Code: H01 - Transfer Station
Quantity Tons: 0.01
Waste Quantity: 20
Quantity Unit: P
Additional Code 1: Not reported
Additional Code 2: Not reported
Additional Code 3: Not reported
Additional Code 4: Not reported
Additional Code 5: Not reported

Additional Info:

Year: 1996
Gen EPA ID: CAD982483620

Shipment Date: 19961205
Creation Date: 12/4/1997 0:00:00
Receipt Date: Not reported
Manifest ID: 96587734
Trans EPA ID: CAT982518433
Trans Name: Not reported
Trans 2 EPA ID: Not reported
Trans 2 Name: Not reported
TSDf EPA ID: CAD089446710
Trans Name: Not reported
TSDf Alt EPA ID: Not reported
TSDf Alt Name: Not reported
Waste Code Description: 181 - Other inorganic solid waste Organics
RCRA Code: Not reported
Meth Code: - Not reported
Quantity Tons: 0.0175
Waste Quantity: 35
Quantity Unit: P
Additional Code 1: Not reported

Map ID
Direction
Distance
Elevation

MAP FINDINGS

Site

Database(s)

EDR ID Number
EPA ID Number

DANIEL FREEMAN MEMORIAL HOSPIT (Continued)

1000249172

Additional Code 2:	Not reported
Additional Code 3:	Not reported
Additional Code 4:	Not reported
Additional Code 5:	Not reported
Shipment Date:	19961122
Creation Date:	5/21/1997 0:00:00
Receipt Date:	19961125
Manifest ID:	96587608
Trans EPA ID:	CAT982518433
Trans Name:	Not reported
Trans 2 EPA ID:	Not reported
Trans 2 Name:	Not reported
TSDf EPA ID:	CAD089446710
Trans Name:	Not reported
TSDf Alt EPA ID:	Not reported
TSDf Alt Name:	Not reported
Waste Code Description:	551 - Laboratory waste chemicals 561 Detergent and soap
RCRA Code:	Not reported
Meth Code:	H01 - Transfer Station
Quantity Tons:	0.01
Waste Quantity:	20
Quantity Unit:	P
Additional Code 1:	Not reported
Additional Code 2:	Not reported
Additional Code 3:	Not reported
Additional Code 4:	Not reported
Additional Code 5:	Not reported
Shipment Date:	19961122
Creation Date:	5/21/1997 0:00:00
Receipt Date:	19961125
Manifest ID:	96587647
Trans EPA ID:	CAT982518433
Trans Name:	Not reported
Trans 2 EPA ID:	Not reported
Trans 2 Name:	Not reported
TSDf EPA ID:	CAD089446710
Trans Name:	Not reported
TSDf Alt EPA ID:	Not reported
TSDf Alt Name:	Not reported
Waste Code Description:	551 - Laboratory waste chemicals 561 Detergent and soap
RCRA Code:	D002
Meth Code:	H01 - Transfer Station
Quantity Tons:	0.005
Waste Quantity:	10
Quantity Unit:	P
Additional Code 1:	Not reported
Additional Code 2:	Not reported
Additional Code 3:	Not reported
Additional Code 4:	Not reported
Additional Code 5:	Not reported
Shipment Date:	19961122
Creation Date:	5/21/1997 0:00:00
Receipt Date:	19961125
Manifest ID:	96587647

Map ID
Direction
Distance
Elevation

MAP FINDINGS

Site

Database(s)

EDR ID Number
EPA ID Number

DANIEL FREEMAN MEMORIAL HOSPIT (Continued)

1000249172

Trans EPA ID: CAT982518433
Trans Name: Not reported
Trans 2 EPA ID: Not reported
Trans 2 Name: Not reported
TSDf EPA ID: CAD089446710
Trans Name: Not reported
TSDf Alt EPA ID: Not reported
TSDf Alt Name: Not reported
Waste Code Description: 551 - Laboratory waste chemicals 561 Detergent and soap
RCRA Code: D002
Meth Code: H01 - Transfer Station
Quantity Tons: 0.005
Waste Quantity: 10
Quantity Unit: P
Additional Code 1: Not reported
Additional Code 2: Not reported
Additional Code 3: Not reported
Additional Code 4: Not reported
Additional Code 5: Not reported

Shipment Date: 19961122
Creation Date: 5/21/1997 0:00:00
Receipt Date: 19961125
Manifest ID: 96587608
Trans EPA ID: CAT982518433
Trans Name: Not reported
Trans 2 EPA ID: Not reported
Trans 2 Name: Not reported
TSDf EPA ID: CAD089446710
Trans Name: Not reported
TSDf Alt EPA ID: Not reported
TSDf Alt Name: Not reported
Waste Code Description: 551 - Laboratory waste chemicals 561 Detergent and soap
RCRA Code: Not reported
Meth Code: H01 - Transfer Station
Quantity Tons: 0.01
Waste Quantity: 20
Quantity Unit: P
Additional Code 1: Not reported
Additional Code 2: Not reported
Additional Code 3: Not reported
Additional Code 4: Not reported
Additional Code 5: Not reported

Shipment Date: 19961122
Creation Date: 5/21/1997 0:00:00
Receipt Date: 19961125
Manifest ID: 96587608
Trans EPA ID: CAT982518433
Trans Name: Not reported
Trans 2 EPA ID: Not reported
Trans 2 Name: Not reported
TSDf EPA ID: CAD089446710
Trans Name: Not reported
TSDf Alt EPA ID: Not reported
TSDf Alt Name: Not reported
Waste Code Description: 551 - Laboratory waste chemicals 561 Detergent and soap

Map ID
Direction
Distance
Elevation

MAP FINDINGS

Site

Database(s)

EDR ID Number
EPA ID Number

DANIEL FREEMAN MEMORIAL HOSPIT (Continued)

1000249172

RCRA Code:	D001
Meth Code:	H01 - Transfer Station
Quantity Tons:	0.0025
Waste Quantity:	5
Quantity Unit:	P
Additional Code 1:	Not reported
Additional Code 2:	Not reported
Additional Code 3:	Not reported
Additional Code 4:	Not reported
Additional Code 5:	Not reported
Shipment Date:	19961122
Creation Date:	5/21/1997 0:00:00
Receipt Date:	19961125
Manifest ID:	96587608
Trans EPA ID:	CAT982518433
Trans Name:	Not reported
Trans 2 EPA ID:	Not reported
Trans 2 Name:	Not reported
TSDf EPA ID:	CAD089446710
Trans Name:	Not reported
TSDf Alt EPA ID:	Not reported
TSDf Alt Name:	Not reported
Waste Code Description:	551 - Laboratory waste chemicals 561 Detergent and soap
RCRA Code:	F001
Meth Code:	H01 - Transfer Station
Quantity Tons:	0.005
Waste Quantity:	10
Quantity Unit:	P
Additional Code 1:	Not reported
Additional Code 2:	Not reported
Additional Code 3:	Not reported
Additional Code 4:	Not reported
Additional Code 5:	Not reported
Shipment Date:	19961108
Creation Date:	5/20/1997 0:00:00
Receipt Date:	19961115
Manifest ID:	96061029
Trans EPA ID:	CAL922125668
Trans Name:	Not reported
Trans 2 EPA ID:	Not reported
Trans 2 Name:	Not reported
TSDf EPA ID:	CAT080013352
Trans Name:	Not reported
TSDf Alt EPA ID:	Not reported
TSDf Alt Name:	Not reported
Waste Code Description:	241 - Tank bottom waste 251 Still bottoms with halogenated organics
RCRA Code:	Not reported
Meth Code:	R01 - Recycler
Quantity Tons:	2.085
Waste Quantity:	500
Quantity Unit:	G
Additional Code 1:	Not reported
Additional Code 2:	Not reported
Additional Code 3:	Not reported
Additional Code 4:	Not reported

Map ID
Direction
Distance
Elevation

MAP FINDINGS

Site

Database(s)

EDR ID Number
EPA ID Number

DANIEL FREEMAN MEMORIAL HOSPIT (Continued)

1000249172

Additional Code 5:	Not reported
Shipment Date:	19961105
Creation Date:	5/20/1997 0:00:00
Receipt Date:	19961105
Manifest ID:	96060943
Trans EPA ID:	CAL922125668
Trans Name:	Not reported
Trans 2 EPA ID:	Not reported
Trans 2 Name:	Not reported
TSDf EPA ID:	CAT080013352
Trans Name:	Not reported
TSDf Alt EPA ID:	Not reported
TSDf Alt Name:	Not reported
Waste Code Description:	241 - Tank bottom waste 251 Still bottoms with halogenated organics
RCRA Code:	Not reported
Meth Code:	R01 - Recycler
Quantity Tons:	6.672
Waste Quantity:	1600
Quantity Unit:	G
Additional Code 1:	Not reported
Additional Code 2:	Not reported
Additional Code 3:	Not reported
Additional Code 4:	Not reported
Additional Code 5:	Not reported
Shipment Date:	19961030
Creation Date:	5/20/1997 0:00:00
Receipt Date:	19961107
Manifest ID:	96423993
Trans EPA ID:	CAD982438575
Trans Name:	Not reported
Trans 2 EPA ID:	Not reported
Trans 2 Name:	Not reported
TSDf EPA ID:	CAD981402522
Trans Name:	Not reported
TSDf Alt EPA ID:	Not reported
TSDf Alt Name:	Not reported
Waste Code Description:	171 - Metal sludge (see 121
RCRA Code:	D011
Meth Code:	R01 - Recycler
Quantity Tons:	0.2665
Waste Quantity:	533
Quantity Unit:	P
Additional Code 1:	Not reported
Additional Code 2:	Not reported
Additional Code 3:	Not reported
Additional Code 4:	Not reported
Additional Code 5:	Not reported
Additional Info:	
Year:	1998
Gen EPA ID:	CAD982483620
Shipment Date:	19981123
Creation Date:	1/13/1999 0:00:00
Receipt Date:	19981130

Map ID
Direction
Distance
Elevation

MAP FINDINGS

Site

Database(s)

EDR ID Number
EPA ID Number

DANIEL FREEMAN MEMORIAL HOSPIT (Continued)

1000249172

Manifest ID: 98587186
Trans EPA ID: CAD982433575
Trans Name: Not reported
Trans 2 EPA ID: Not reported
Trans 2 Name: Not reported
TSDf EPA ID: CAD981402522
Trans Name: Not reported
TSDf Alt EPA ID: CAD981402522
TSDf Alt Name: Not reported
Waste Code Description: 541 - Photochemicals / photo processing waste
RCRA Code: D011
Meth Code: - Not reported
Quantity Tons: 0.011
Waste Quantity: 22
Quantity Unit: P
Additional Code 1: Not reported
Additional Code 2: Not reported
Additional Code 3: Not reported
Additional Code 4: Not reported
Additional Code 5: Not reported

Shipment Date: 19981123
Creation Date: 1/13/1999 0:00:00
Receipt Date: 19981130
Manifest ID: 98587186
Trans EPA ID: CAD982433575
Trans Name: Not reported
Trans 2 EPA ID: Not reported
Trans 2 Name: Not reported
TSDf EPA ID: CAD981402522
Trans Name: Not reported
TSDf Alt EPA ID: CAD981402522
TSDf Alt Name: Not reported
Waste Code Description: 541 - Photochemicals / photo processing waste
RCRA Code: D011
Meth Code: R01 - Recycler
Quantity Tons: 0.2065
Waste Quantity: 413
Quantity Unit: P
Additional Code 1: Not reported
Additional Code 2: Not reported
Additional Code 3: Not reported
Additional Code 4: Not reported
Additional Code 5: Not reported

Shipment Date: 19980819
Creation Date: 10/20/1998 0:00:00
Receipt Date: 19980825
Manifest ID: 98034502
Trans EPA ID: CAT982518433
Trans Name: Not reported
Trans 2 EPA ID: Not reported
Trans 2 Name: Not reported
TSDf EPA ID: CAT080022148
Trans Name: Not reported
TSDf Alt EPA ID: Not reported
TSDf Alt Name: Not reported

Map ID
Direction
Distance
Elevation

MAP FINDINGS

Site

Database(s)

EDR ID Number
EPA ID Number

DANIEL FREEMAN MEMORIAL HOSPIT (Continued)

1000249172

Waste Code Description: 551 - Laboratory waste chemicals 561 Detergent and soap
RCRA Code: D001
Meth Code: H01 - Transfer Station
Quantity Tons: 0.0025
Waste Quantity: 5
Quantity Unit: P
Additional Code 1: Not reported
Additional Code 2: Not reported
Additional Code 3: Not reported
Additional Code 4: Not reported
Additional Code 5: Not reported

Shipment Date: 19980819
Creation Date: 11/2/1998 0:00:00
Receipt Date: 19980820
Manifest ID: 98034501
Trans EPA ID: CAT982518433
Trans Name: Not reported
Trans 2 EPA ID: Not reported
Trans 2 Name: Not reported
TSDf EPA ID: CAD089446710
Trans Name: Not reported
TSDf Alt EPA ID: Not reported
TSDf Alt Name: Not reported

Waste Code Description: 551 - Laboratory waste chemicals 561 Detergent and soap
RCRA Code: Not reported
Meth Code: H01 - Transfer Station
Quantity Tons: 0.0025
Waste Quantity: 5
Quantity Unit: P
Additional Code 1: Not reported
Additional Code 2: Not reported
Additional Code 3: Not reported
Additional Code 4: Not reported
Additional Code 5: Not reported

Shipment Date: 19980819
Creation Date: 11/2/1998 0:00:00
Receipt Date: 19980820
Manifest ID: 98034501
Trans EPA ID: CAT982518433
Trans Name: Not reported
Trans 2 EPA ID: Not reported
Trans 2 Name: Not reported
TSDf EPA ID: CAD089446710
Trans Name: Not reported
TSDf Alt EPA ID: Not reported
TSDf Alt Name: Not reported

Waste Code Description: 551 - Laboratory waste chemicals 561 Detergent and soap
RCRA Code: Not reported
Meth Code: H01 - Transfer Station
Quantity Tons: 0.0025
Waste Quantity: 5
Quantity Unit: P
Additional Code 1: Not reported
Additional Code 2: Not reported
Additional Code 3: Not reported

Map ID
Direction
Distance
Elevation

MAP FINDINGS

Site

Database(s)

EDR ID Number
EPA ID Number

DANIEL FREEMAN MEMORIAL HOSPIT (Continued)

1000249172

Additional Code 4:	Not reported
Additional Code 5:	Not reported
Shipment Date:	19980819
Creation Date:	11/2/1998 0:00:00
Receipt Date:	19980820
Manifest ID:	98034501
Trans EPA ID:	CAT982518433
Trans Name:	Not reported
Trans 2 EPA ID:	Not reported
Trans 2 Name:	Not reported
TSDf EPA ID:	CAD089446710
Trans Name:	Not reported
TSDf Alt EPA ID:	Not reported
TSDf Alt Name:	Not reported
Waste Code Description:	551 - Laboratory waste chemicals 561 Detergent and soap
RCRA Code:	D002
Meth Code:	H01 - Transfer Station
Quantity Tons:	0.0025
Waste Quantity:	5
Quantity Unit:	P
Additional Code 1:	Not reported
Additional Code 2:	Not reported
Additional Code 3:	Not reported
Additional Code 4:	Not reported
Additional Code 5:	Not reported
Shipment Date:	19980819
Creation Date:	11/2/1998 0:00:00
Receipt Date:	19980820
Manifest ID:	98034501
Trans EPA ID:	CAT982518433
Trans Name:	Not reported
Trans 2 EPA ID:	Not reported
Trans 2 Name:	Not reported
TSDf EPA ID:	CAD089446710
Trans Name:	Not reported
TSDf Alt EPA ID:	Not reported
TSDf Alt Name:	Not reported
Waste Code Description:	551 - Laboratory waste chemicals 561 Detergent and soap
RCRA Code:	D002
Meth Code:	H01 - Transfer Station
Quantity Tons:	0.0025
Waste Quantity:	5
Quantity Unit:	P
Additional Code 1:	Not reported
Additional Code 2:	Not reported
Additional Code 3:	Not reported
Additional Code 4:	Not reported
Additional Code 5:	Not reported
Shipment Date:	19980819
Creation Date:	10/20/1998 0:00:00
Receipt Date:	19980825
Manifest ID:	98034502
Trans EPA ID:	CAT982518433
Trans Name:	Not reported

Map ID
Direction
Distance
Elevation

MAP FINDINGS

Site

Database(s)

EDR ID Number
EPA ID Number

DANIEL FREEMAN MEMORIAL HOSPIT (Continued)

1000249172

Trans 2 EPA ID: Not reported
Trans 2 Name: Not reported
TSDf EPA ID: CAT080022148
Trans Name: Not reported
TSDf Alt EPA ID: Not reported
TSDf Alt Name: Not reported
Waste Code Description: 551 - Laboratory waste chemicals 561 Detergent and soap
RCRA Code: D009
Meth Code: H01 - Transfer Station
Quantity Tons: 0.0025
Waste Quantity: 5
Quantity Unit: P
Additional Code 1: Not reported
Additional Code 2: Not reported
Additional Code 3: Not reported
Additional Code 4: Not reported
Additional Code 5: Not reported

Shipment Date: 19980709
Creation Date: 9/15/1998 0:00:00
Receipt Date: 19980717
Manifest ID: 98034296
Trans EPA ID: CAT982518433
Trans Name: Not reported
Trans 2 EPA ID: Not reported
Trans 2 Name: Not reported
TSDf EPA ID: CAT080022148
Trans Name: Not reported
TSDf Alt EPA ID: Not reported
TSDf Alt Name: Not reported
Waste Code Description: 551 - Laboratory waste chemicals 561 Detergent and soap
RCRA Code: D001
Meth Code: H01 - Transfer Station
Quantity Tons: 0.005
Waste Quantity: 10
Quantity Unit: P
Additional Code 1: Not reported
Additional Code 2: Not reported
Additional Code 3: Not reported
Additional Code 4: Not reported
Additional Code 5: Not reported

Shipment Date: 19980709
Creation Date: 9/15/1998 0:00:00
Receipt Date: 19980717
Manifest ID: 98034296
Trans EPA ID: CAT982518433
Trans Name: Not reported
Trans 2 EPA ID: Not reported
Trans 2 Name: Not reported
TSDf EPA ID: CAT080022148
Trans Name: Not reported
TSDf Alt EPA ID: Not reported
TSDf Alt Name: Not reported
Waste Code Description: 551 - Laboratory waste chemicals 561 Detergent and soap
RCRA Code: D009
Meth Code: H01 - Transfer Station

Map ID
Direction
Distance
Elevation

MAP FINDINGS

Site

Database(s)

EDR ID Number
EPA ID Number

DANIEL FREEMAN MEMORIAL HOSPIT (Continued)

1000249172

Quantity Tons: 0.0035
Waste Quantity: 7
Quantity Unit: P
Additional Code 1: Not reported
Additional Code 2: Not reported
Additional Code 3: Not reported
Additional Code 4: Not reported
Additional Code 5: Not reported

Additional Info:

Year: 1993
Gen EPA ID: CAD982483620

Shipment Date: 19931111
Creation Date: 9/14/1995 0:00:00
Receipt Date: 19931112
Manifest ID: 93056452
Trans EPA ID: CAD981455520
Trans Name: Not reported
Trans 2 EPA ID: Not reported
Trans 2 Name: Not reported
TSDf EPA ID: CAD009007626
Trans Name: Not reported
TSDf Alt EPA ID: Not reported
TSDf Alt Name: Not reported
Waste Code Description: 151 - Asbestos-containing waste
RCRA Code: Not reported
Meth Code: D80 - Disposal, Land Fill
Quantity Tons: 1.6856
Waste Quantity: 2
Quantity Unit: Y
Additional Code 1: Not reported
Additional Code 2: Not reported
Additional Code 3: Not reported
Additional Code 4: Not reported
Additional Code 5: Not reported

Shipment Date: 19930825
Creation Date: 9/12/1995 0:00:00
Receipt Date: 19930830
Manifest ID: 90371228
Trans EPA ID: CAD921564639
Trans Name: Not reported
Trans 2 EPA ID: CAD000048934
Trans 2 Name: Not reported
TSDf EPA ID: CAD067786749
Trans Name: Not reported
TSDf Alt EPA ID: Not reported
TSDf Alt Name: Not reported
Waste Code Description: 151 - Asbestos-containing waste
RCRA Code: Not reported
Meth Code: D80 - Disposal, Land Fill
Quantity Tons: 1.6856
Waste Quantity: 2
Quantity Unit: Y
Additional Code 1: Not reported
Additional Code 2: Not reported

Map ID
Direction
Distance
Elevation

MAP FINDINGS

Site

Database(s)

EDR ID Number
EPA ID Number

DANIEL FREEMAN MEMORIAL HOSPIT (Continued)

1000249172

Additional Code 3: Not reported
Additional Code 4: Not reported
Additional Code 5: Not reported

Shipment Date: 19930624
Creation Date: 9/8/1995 0:00:00
Receipt Date: Not reported
Manifest ID: 89696658
Trans EPA ID: CAT982518433
Trans Name: Not reported
Trans 2 EPA ID: Not reported
Trans 2 Name: Not reported
TSDf EPA ID: CAT080010101
Trans Name: Not reported
TSDf Alt EPA ID: Not reported
TSDf Alt Name: Not reported
Waste Code Description: 134 - Aqueous solution with <10% total organic residues
RCRA Code: Not reported
Meth Code: - Not reported
Quantity Tons: 0.231
Waste Quantity: 55
Quantity Unit: G
Additional Code 1: Not reported
Additional Code 2: Not reported
Additional Code 3: Not reported
Additional Code 4: Not reported
Additional Code 5: Not reported

Shipment Date: 19930514
Creation Date: 9/8/1995 0:00:00
Receipt Date: 19930517
Manifest ID: 89698378
Trans EPA ID: CAT982518433
Trans Name: Not reported
Trans 2 EPA ID: Not reported
Trans 2 Name: Not reported
TSDf EPA ID: CAT080010101
Trans Name: Not reported
TSDf Alt EPA ID: Not reported
TSDf Alt Name: Not reported
Waste Code Description: 551 - Laboratory waste chemicals 561 Detergent and soap
RCRA Code: D002
Meth Code: T01 - Treatment, Tank
Quantity Tons: 0.0125
Waste Quantity: 25
Quantity Unit: P
Additional Code 1: Not reported
Additional Code 2: Not reported
Additional Code 3: Not reported
Additional Code 4: Not reported
Additional Code 5: Not reported

Shipment Date: 19930514
Creation Date: 9/8/1995 0:00:00
Receipt Date: 19930517
Manifest ID: 89698378
Trans EPA ID: CAT982518433

Map ID
Direction
Distance
Elevation

MAP FINDINGS

Site

Database(s)

EDR ID Number
EPA ID Number

DANIEL FREEMAN MEMORIAL HOSPIT (Continued)

1000249172

Trans Name: Not reported
Trans 2 EPA ID: Not reported
Trans 2 Name: Not reported
TSDf EPA ID: CAT080010101
Trans Name: Not reported
TSDf Alt EPA ID: Not reported
TSDf Alt Name: Not reported
Waste Code Description: 551 - Laboratory waste chemicals 561 Detergent and soap
RCRA Code: Not reported
Meth Code: T01 - Treatment, Tank
Quantity Tons: 0.05
Waste Quantity: 100
Quantity Unit: P
Additional Code 1: Not reported
Additional Code 2: Not reported
Additional Code 3: Not reported
Additional Code 4: Not reported
Additional Code 5: Not reported

Shipment Date: 19930514
Creation Date: 9/8/1995 0:00:00
Receipt Date: 19930517
Manifest ID: 89698378
Trans EPA ID: CAT982518433
Trans Name: Not reported
Trans 2 EPA ID: Not reported
Trans 2 Name: Not reported
TSDf EPA ID: CAT080010101
Trans Name: Not reported
TSDf Alt EPA ID: Not reported
TSDf Alt Name: Not reported
Waste Code Description: 551 - Laboratory waste chemicals 561 Detergent and soap
RCRA Code: D001
Meth Code: H01 - Transfer Station
Quantity Tons: 0.0625
Waste Quantity: 125
Quantity Unit: P
Additional Code 1: Not reported
Additional Code 2: Not reported
Additional Code 3: Not reported
Additional Code 4: Not reported
Additional Code 5: Not reported

Shipment Date: 19930514
Creation Date: 9/9/1995 0:00:00
Receipt Date: 19930519
Manifest ID: 89792809
Trans EPA ID: CAT982518433
Trans Name: Not reported
Trans 2 EPA ID: Not reported
Trans 2 Name: Not reported
TSDf EPA ID: CAT080022148
Trans Name: Not reported
TSDf Alt EPA ID: Not reported
TSDf Alt Name: Not reported
Waste Code Description: 551 - Laboratory waste chemicals 561 Detergent and soap
RCRA Code: D003

Map ID
Direction
Distance
Elevation

MAP FINDINGS

Site

Database(s)

EDR ID Number
EPA ID Number

DANIEL FREEMAN MEMORIAL HOSPIT (Continued)

1000249172

Meth Code:	D99 - Disposal, Other
Quantity Tons:	0.005
Waste Quantity:	10
Quantity Unit:	P
Additional Code 1:	Not reported
Additional Code 2:	Not reported
Additional Code 3:	Not reported
Additional Code 4:	Not reported
Additional Code 5:	Not reported
Shipment Date:	19930514
Creation Date:	9/8/1995 0:00:00
Receipt Date:	19930517
Manifest ID:	89698378
Trans EPA ID:	CAT982518433
Trans Name:	Not reported
Trans 2 EPA ID:	Not reported
Trans 2 Name:	Not reported
TSDf EPA ID:	CAT080010101
Trans Name:	Not reported
TSDf Alt EPA ID:	Not reported
TSDf Alt Name:	Not reported
Waste Code Description:	791 - Liquids with pH < 2 792 Liquids with pH < 2 with metals
RCRA Code:	D002
Meth Code:	T01 - Treatment, Tank
Quantity Tons:	0.01
Waste Quantity:	20
Quantity Unit:	P
Additional Code 1:	Not reported
Additional Code 2:	Not reported
Additional Code 3:	Not reported
Additional Code 4:	Not reported
Additional Code 5:	Not reported
Shipment Date:	19930315
Creation Date:	9/6/1995 0:00:00
Receipt Date:	19930316
Manifest ID:	89698308
Trans EPA ID:	CAT982518433
Trans Name:	Not reported
Trans 2 EPA ID:	Not reported
Trans 2 Name:	Not reported
TSDf EPA ID:	CAT080010101
Trans Name:	Not reported
TSDf Alt EPA ID:	CAT080010101
TSDf Alt Name:	Not reported
Waste Code Description:	141 - Off-specification, aged, or surplus inorganics
RCRA Code:	Not reported
Meth Code:	H01 - Transfer Station
Quantity Tons:	0.2085
Waste Quantity:	50
Quantity Unit:	G
Additional Code 1:	Not reported
Additional Code 2:	Not reported
Additional Code 3:	Not reported
Additional Code 4:	Not reported
Additional Code 5:	Not reported

Map ID
Direction
Distance
Elevation

MAP FINDINGS

Site

Database(s)

EDR ID Number
EPA ID Number

DANIEL FREEMAN MEMORIAL HOSPIT (Continued)

1000249172

Shipment Date: 19930312
Creation Date: 9/6/1995 0:00:00
Receipt Date: 19930316
Manifest ID: 89698303
Trans EPA ID: CAT982518433
Trans Name: Not reported
Trans 2 EPA ID: Not reported
Trans 2 Name: Not reported
TSDf EPA ID: CAT080010101
Trans Name: Not reported
TSDf Alt EPA ID: CAT080010101
TSDf Alt Name: Not reported
Waste Code Description: 461 - Paint sludge
RCRA Code: D001
Meth Code: H01 - Transfer Station
Quantity Tons: 0.525
Waste Quantity: 1050
Quantity Unit: P
Additional Code 1: Not reported
Additional Code 2: Not reported
Additional Code 3: Not reported
Additional Code 4: Not reported
Additional Code 5: Not reported

Additional Info:

Year: 1995
Gen EPA ID: CAD982483620

Shipment Date: 19951023
Creation Date: 7/26/1996 0:00:00
Receipt Date: 19951024
Manifest ID: 95305960
Trans EPA ID: CAT982518433
Trans Name: Not reported
Trans 2 EPA ID: Not reported
Trans 2 Name: Not reported
TSDf EPA ID: CAT080022148
Trans Name: Not reported
TSDf Alt EPA ID: Not reported
TSDf Alt Name: Not reported
Waste Code Description: 551 - Laboratory waste chemicals 561 Detergent and soap
RCRA Code: D002
Meth Code: H01 - Transfer Station
Quantity Tons: 0.005
Waste Quantity: 10
Quantity Unit: P
Additional Code 1: Not reported
Additional Code 2: Not reported
Additional Code 3: Not reported
Additional Code 4: Not reported
Additional Code 5: Not reported

Shipment Date: 19950825
Creation Date: 4/1/1996 0:00:00
Receipt Date: 19950830
Manifest ID: 95182947
Trans EPA ID: CAD982433575

Map ID
Direction
Distance
Elevation

MAP FINDINGS

Site

Database(s)

EDR ID Number
EPA ID Number

DANIEL FREEMAN MEMORIAL HOSPIT (Continued)

1000249172

Trans Name:	Not reported
Trans 2 EPA ID:	Not reported
Trans 2 Name:	Not reported
TSDf EPA ID:	CAD981402522
Trans Name:	Not reported
TSDf Alt EPA ID:	Not reported
TSDf Alt Name:	Not reported
Waste Code Description:	171 - Metal sludge (see 121
RCRA Code:	D011
Meth Code:	R01 - Recycler
Quantity Tons:	0.2065
Waste Quantity:	413
Quantity Unit:	P
Additional Code 1:	Not reported
Additional Code 2:	Not reported
Additional Code 3:	Not reported
Additional Code 4:	Not reported
Additional Code 5:	Not reported
Shipment Date:	19950825
Creation Date:	4/1/1996 0:00:00
Receipt Date:	19950830
Manifest ID:	95182947
Trans EPA ID:	CAD982433575
Trans Name:	Not reported
Trans 2 EPA ID:	Not reported
Trans 2 Name:	Not reported
TSDf EPA ID:	CAD981402522
Trans Name:	Not reported
TSDf Alt EPA ID:	Not reported
TSDf Alt Name:	Not reported
Waste Code Description:	181 - Other inorganic solid waste Organics
RCRA Code:	D011
Meth Code:	R01 - Recycler
Quantity Tons:	0.018
Waste Quantity:	36
Quantity Unit:	P
Additional Code 1:	Not reported
Additional Code 2:	Not reported
Additional Code 3:	Not reported
Additional Code 4:	Not reported
Additional Code 5:	Not reported
Shipment Date:	19950711
Creation Date:	4/2/1996 0:00:00
Receipt Date:	19950712
Manifest ID:	95304596
Trans EPA ID:	CAT982518433
Trans Name:	Not reported
Trans 2 EPA ID:	Not reported
Trans 2 Name:	Not reported
TSDf EPA ID:	CAD089446710
Trans Name:	Not reported
TSDf Alt EPA ID:	CAD089446710
TSDf Alt Name:	Not reported
Waste Code Description:	134 - Aqueous solution with <10% total organic residues
RCRA Code:	Not reported

Map ID
Direction
Distance
Elevation

MAP FINDINGS

Site

Database(s)

EDR ID Number
EPA ID Number

DANIEL FREEMAN MEMORIAL HOSPIT (Continued)

1000249172

Meth Code:	H01 - Transfer Station
Quantity Tons:	0.231
Waste Quantity:	55
Quantity Unit:	G
Additional Code 1:	Not reported
Additional Code 2:	Not reported
Additional Code 3:	Not reported
Additional Code 4:	Not reported
Additional Code 5:	Not reported
Shipment Date:	19950707
Creation Date:	4/2/1996 0:00:00
Receipt Date:	19950717
Manifest ID:	93051063
Trans EPA ID:	CAD982472854
Trans Name:	Not reported
Trans 2 EPA ID:	CAD981455520
Trans 2 Name:	Not reported
TSDf EPA ID:	CAD009007626
Trans Name:	Not reported
TSDf Alt EPA ID:	CAD009007626
TSDf Alt Name:	Not reported
Waste Code Description:	151 - Asbestos-containing waste
RCRA Code:	Not reported
Meth Code:	D80 - Disposal, Land Fill
Quantity Tons:	0.8428
Waste Quantity:	1
Quantity Unit:	Y
Additional Code 1:	Not reported
Additional Code 2:	Not reported
Additional Code 3:	Not reported
Additional Code 4:	Not reported
Additional Code 5:	Not reported
Shipment Date:	19950306
Creation Date:	3/29/1996 0:00:00
Receipt Date:	19950310
Manifest ID:	95303529
Trans EPA ID:	CAT982518433
Trans Name:	Not reported
Trans 2 EPA ID:	Not reported
Trans 2 Name:	Not reported
TSDf EPA ID:	CAT080022148
Trans Name:	Not reported
TSDf Alt EPA ID:	CAT080022148
TSDf Alt Name:	Not reported
Waste Code Description:	214 - Unspecified solvent mixture
RCRA Code:	D001
Meth Code:	H01 - Transfer Station
Quantity Tons:	0.396
Waste Quantity:	110
Quantity Unit:	G
Additional Code 1:	Not reported
Additional Code 2:	Not reported
Additional Code 3:	Not reported
Additional Code 4:	Not reported
Additional Code 5:	Not reported

Map ID
Direction
Distance
Elevation

MAP FINDINGS

Site

Database(s)

EDR ID Number
EPA ID Number

DANIEL FREEMAN MEMORIAL HOSPIT (Continued)

1000249172

Shipment Date:	19950301
Creation Date:	3/29/1996 0:00:00
Receipt Date:	19950303
Manifest ID:	95261163
Trans EPA ID:	CAD982433575
Trans Name:	Not reported
Trans 2 EPA ID:	Not reported
Trans 2 Name:	Not reported
TSDf EPA ID:	CAD981402522
Trans Name:	Not reported
TSDf Alt EPA ID:	CAD981402522
TSDf Alt Name:	Not reported
Waste Code Description:	- Not reported
RCRA Code:	D011
Meth Code:	R01 - Recycler
Quantity Tons:	0.017
Waste Quantity:	34
Quantity Unit:	P
Additional Code 1:	Not reported
Additional Code 2:	Not reported
Additional Code 3:	Not reported
Additional Code 4:	Not reported
Additional Code 5:	Not reported
Shipment Date:	19950301
Creation Date:	3/29/1996 0:00:00
Receipt Date:	19950303
Manifest ID:	95261163
Trans EPA ID:	CAD982433575
Trans Name:	Not reported
Trans 2 EPA ID:	Not reported
Trans 2 Name:	Not reported
TSDf EPA ID:	CAD981402522
Trans Name:	Not reported
TSDf Alt EPA ID:	CAD981402522
TSDf Alt Name:	Not reported
Waste Code Description:	171 - Metal sludge (see 121
RCRA Code:	D011
Meth Code:	R01 - Recycler
Quantity Tons:	0.1415
Waste Quantity:	283
Quantity Unit:	P
Additional Code 1:	Not reported
Additional Code 2:	Not reported
Additional Code 3:	Not reported
Additional Code 4:	Not reported
Additional Code 5:	Not reported
Shipment Date:	19950206
Creation Date:	10/20/1995 0:00:00
Receipt Date:	19950206
Manifest ID:	95303425
Trans EPA ID:	CAT982518433
Trans Name:	Not reported
Trans 2 EPA ID:	Not reported
Trans 2 Name:	Not reported
TSDf EPA ID:	CAD099452708

Map ID
Direction
Distance
Elevation

MAP FINDINGS

Site

Database(s)

EDR ID Number
EPA ID Number

DANIEL FREEMAN MEMORIAL HOSPIT (Continued)

1000249172

Trans Name: Not reported
TSDf Alt EPA ID: CAD099452708
TSDf Alt Name: Not reported
Waste Code Description: 221 - Waste oil and mixed oil
RCRA Code: Not reported
Meth Code: R01 - Recycler
Quantity Tons: 0.209
Waste Quantity: 55
Quantity Unit: G
Additional Code 1: Not reported
Additional Code 2: Not reported
Additional Code 3: Not reported
Additional Code 4: Not reported
Additional Code 5: Not reported

Additional Info:

Year: 2005
Gen EPA ID: CAD982483620

Shipment Date: 20051226
Creation Date: 6/22/2006 18:32:46
Receipt Date: 20060105
Manifest ID: 24226317
Trans EPA ID: CAR000151316
Trans Name: SOURCEONE HEALTHCARE TECHNOLOGIES
Trans 2 EPA ID: CAD982433575
Trans 2 Name: COMMODITY RESOURCE ENVIRO INC
TSDf EPA ID: CAD981402522
Trans Name: COMMODITY RESOURCE ENVIRO INC
TSDf Alt EPA ID: Not reported
TSDf Alt Name: Not reported
Waste Code Description: 541 - Photochemicals / photo processing waste
RCRA Code: D011
Meth Code: R01 - Recycler
Quantity Tons: 0.10425
Waste Quantity: 25
Quantity Unit: G
Additional Code 1: Not reported
Additional Code 2: Not reported
Additional Code 3: Not reported
Additional Code 4: Not reported
Additional Code 5: Not reported

Shipment Date: 20051212
Creation Date: 3/22/2006 18:30:36
Receipt Date: 20051220
Manifest ID: 24226071
Trans EPA ID: CAR000151316
Trans Name: SOURCEONE HEALTHCARE
Trans 2 EPA ID: CAD982433575
Trans 2 Name: COMMODITY RESOURCE ENVIRO INC
TSDf EPA ID: CAD981402522
Trans Name: COMMODITY RESOURCE ENVIRO INC
TSDf Alt EPA ID: Not reported
TSDf Alt Name: Not reported
Waste Code Description: 541 - Photochemicals / photo processing waste
RCRA Code: D011

Map ID
Direction
Distance
Elevation

MAP FINDINGS

Site

Database(s)

EDR ID Number
EPA ID Number

DANIEL FREEMAN MEMORIAL HOSPIT (Continued)

1000249172

Meth Code:	R01 - Recycler
Quantity Tons:	0.1668
Waste Quantity:	40
Quantity Unit:	G
Additional Code 1:	Not reported
Additional Code 2:	Not reported
Additional Code 3:	Not reported
Additional Code 4:	Not reported
Additional Code 5:	Not reported
Shipment Date:	20051128
Creation Date:	7/12/2006 18:32:38
Receipt Date:	20051206
Manifest ID:	24227351
Trans EPA ID:	CAR000151316
Trans Name:	SOURCEONE HEALTHCARE TECHNOLOGIES
Trans 2 EPA ID:	CAD982433575
Trans 2 Name:	COMMODITY RESOURCE ENVIRO INC
TSDf EPA ID:	CAD981402522
Trans Name:	COMMODITY RESOURCE ENVIRO INC
TSDf Alt EPA ID:	Not reported
TSDf Alt Name:	Not reported
Waste Code Description:	541 - Photochemicals / photo processing waste
RCRA Code:	D011
Meth Code:	R01 - Recycler
Quantity Tons:	0.10425
Waste Quantity:	25
Quantity Unit:	G
Additional Code 1:	Not reported
Additional Code 2:	Not reported
Additional Code 3:	Not reported
Additional Code 4:	Not reported
Additional Code 5:	Not reported
Shipment Date:	20051121
Creation Date:	7/12/2006 18:32:38
Receipt Date:	20051206
Manifest ID:	24227854
Trans EPA ID:	CAR000151316
Trans Name:	SOURCEONE HEALTHCARE TECHNOLOGIES
Trans 2 EPA ID:	CAD982433575
Trans 2 Name:	COMMODITY RESOURCE ENVIRO INC
TSDf EPA ID:	CAD981402522
Trans Name:	COMMODITY RESOURCE ENVIRO INC
TSDf Alt EPA ID:	Not reported
TSDf Alt Name:	Not reported
Waste Code Description:	541 - Photochemicals / photo processing waste
RCRA Code:	D011
Meth Code:	R01 - Recycler
Quantity Tons:	0.14595
Waste Quantity:	35
Quantity Unit:	G
Additional Code 1:	Not reported
Additional Code 2:	Not reported
Additional Code 3:	Not reported
Additional Code 4:	Not reported
Additional Code 5:	Not reported

Map ID
Direction
Distance
Elevation

MAP FINDINGS

Site

Database(s)

EDR ID Number
EPA ID Number

DANIEL FREEMAN MEMORIAL HOSPIT (Continued)

1000249172

Shipment Date: 20051114
Creation Date: 7/12/2006 18:32:38
Receipt Date: 20051129
Manifest ID: 24227350
Trans EPA ID: CAR000151316
Trans Name: SOURCEONE HEALTHCARE TECHNOLOGIES
Trans 2 EPA ID: CAD982433575
Trans 2 Name: COMMODITY RESOURCE ENVIRO INC
TSDf EPA ID: CAD981402522
Trans Name: COMMODITY RESOURCE ENVIRO INC
TSDf Alt EPA ID: Not reported
TSDf Alt Name: Not reported
Waste Code Description: 541 - Photochemicals / photo processing waste
RCRA Code: D011
Meth Code: R01 - Recycler
Quantity Tons: 0.10425
Waste Quantity: 25
Quantity Unit: G
Additional Code 1: Not reported
Additional Code 2: Not reported
Additional Code 3: Not reported
Additional Code 4: Not reported
Additional Code 5: Not reported

Shipment Date: 20051107
Creation Date: 1/2/2007 18:30:20
Receipt Date: 20051115
Manifest ID: 24227853
Trans EPA ID: CAR000151316
Trans Name: SOURCEONE HEALTHCARE TECHNOLOGIES
Trans 2 EPA ID: CAD982433575
Trans 2 Name: COMMODITY RESOURCE ENVIRO INC
TSDf EPA ID: CAD981402522
Trans Name: COMMODITY RESOURCE ENVIRO INC
TSDf Alt EPA ID: Not reported
TSDf Alt Name: Not reported
Waste Code Description: 541 - Photochemicals / photo processing waste
RCRA Code: D011
Meth Code: R01 - Recycler
Quantity Tons: 0.14595
Waste Quantity: 35
Quantity Unit: G
Additional Code 1: Not reported
Additional Code 2: Not reported
Additional Code 3: Not reported
Additional Code 4: Not reported
Additional Code 5: Not reported

Shipment Date: 20051017
Creation Date: 5/24/2006 18:32:16
Receipt Date: 20051025
Manifest ID: 24427937
Trans EPA ID: CAD983649880
Trans Name: GENERAL ENVIRONMENTAL MGMT INC
Trans 2 EPA ID: Not reported
Trans 2 Name: Not reported
TSDf EPA ID: CAD980884183

Map ID
Direction
Distance
Elevation

MAP FINDINGS

Site

Database(s)

EDR ID Number
EPA ID Number

DANIEL FREEMAN MEMORIAL HOSPIT (Continued)

1000249172

Trans Name: GEM RANCHO CORDOVA LLC
TSDf Alt EPA ID: Not reported
TSDf Alt Name: Not reported
Waste Code Description: 331 - Off-specification, aged, or surplus organics
RCRA Code: D001
Meth Code: H01 - Transfer Station
Quantity Tons: 0.099
Waste Quantity: 30
Quantity Unit: G
Additional Code 1: Not reported
Additional Code 2: Not reported
Additional Code 3: Not reported
Additional Code 4: Not reported
Additional Code 5: Not reported

Shipment Date: 20051017
Creation Date: 5/24/2006 18:32:16
Receipt Date: 20051025
Manifest ID: 24427937
Trans EPA ID: CAD983649880
Trans Name: GENERAL ENVIRONMENTAL MGMT INC
Trans 2 EPA ID: Not reported
Trans 2 Name: Not reported
TSDf EPA ID: CAD980884183
Trans Name: GEM RANCHO CORDOVA LLC
TSDf Alt EPA ID: Not reported
TSDf Alt Name: Not reported
Waste Code Description: 343 - Unspecified organic liquid mixture
RCRA Code: Not reported
Meth Code: H01 - Transfer Station
Quantity Tons: 0.2
Waste Quantity: 400
Quantity Unit: P
Additional Code 1: Not reported
Additional Code 2: Not reported
Additional Code 3: Not reported
Additional Code 4: Not reported
Additional Code 5: Not reported

Shipment Date: 20051017
Creation Date: 5/24/2006 18:32:16
Receipt Date: 20051025
Manifest ID: 24427937
Trans EPA ID: CAD983649880
Trans Name: GENERAL ENVIRONMENTAL MGMT INC
Trans 2 EPA ID: Not reported
Trans 2 Name: Not reported
TSDf EPA ID: CAD980884183
Trans Name: GEM RANCHO CORDOVA LLC
TSDf Alt EPA ID: Not reported
TSDf Alt Name: Not reported
Waste Code Description: 331 - Off-specification, aged, or surplus organics
RCRA Code: D001
Meth Code: H01 - Transfer Station
Quantity Tons: 0.2
Waste Quantity: 400
Quantity Unit: P

Map ID
Direction
Distance
Elevation

MAP FINDINGS

Site

Database(s)

EDR ID Number
EPA ID Number

DANIEL FREEMAN MEMORIAL HOSPIT (Continued)

1000249172

Additional Code 1: Not reported
Additional Code 2: Not reported
Additional Code 3: Not reported
Additional Code 4: Not reported
Additional Code 5: Not reported

Shipment Date: 20051017
Creation Date: 5/24/2006 18:31:13
Receipt Date: 20051018
Manifest ID: 24227852
Trans EPA ID: CAR000151316
Trans Name: SOURCEONE HEALTHCARE TECHNOLOGIES
Trans 2 EPA ID: CAD982433575
Trans 2 Name: COMMODITY RESOURCE ENVIRO INC
TSDf EPA ID: CAD981402522
Trans Name: COMMODITY RESOURCE ENVIRO INC
TSDf Alt EPA ID: Not reported
TSDf Alt Name: Not reported
Waste Code Description: 541 - Photochemicals / photo processing waste
RCRA Code: D011
Meth Code: R01 - Recycler
Quantity Tons: 0.2919
Waste Quantity: 70
Quantity Unit: G
Additional Code 1: Not reported
Additional Code 2: Not reported
Additional Code 3: Not reported
Additional Code 4: Not reported
Additional Code 5: Not reported

HIST CORTESE:

edr_fname: DANIEL FREEMAN HOSPITAL
edr_fadd1: 333 PRAIRIE
City,State,Zip: INGLEWOOD, CA 90301
Region: CORTESE
Facility County Code: 19
Reg By: LTNKA
Reg Id: R-11626

LOS ANGELES CO. HMS:

Name: DANIEL FREEMAN MEMORIAL HOSP
Address: 333 N PRAIRIE AVE
City,State,Zip: INGLEWOOD, CA 90301
Region: LA
Permit Category: T
Facility Id: 011577-011626
Facility Type: 0
Facility Status: Removed
Area: 2E
Permit Number: 00003184T
Permit Status: Removed

Name: DANIEL FREEMAN MEMORIAL HOSP
Address: 333 N PRAIRIE AVE
City,State,Zip: INGLEWOOD, CA 90301
Region: LA

Map ID
Direction
Distance
Elevation

MAP FINDINGS

Site

Database(s)

EDR ID Number
EPA ID Number

DANIEL FREEMAN MEMORIAL HOSPIT (Continued)

1000249172

Permit Category: T
Facility Id: 011577-036928
Facility Type: 0
Facility Status: Closed
Area: 2E
Permit Number: 000330825
Permit Status: Closed

Name: CENTINELA/FREEMAN HOSPITALS
Address: 333 N PRAIRIE AVE
City,State,Zip: INGLEWOOD, CA 90301
Region: LA
Permit Category: T
Facility Id: 011577-045548
Facility Type: 0
Facility Status: Removed
Area: 2E
Permit Number: 000454738
Permit Status: Removed

LA Co. Site Mitigation:

Name: DANIEL FREEMAN HOSPITAL (FORMER)
Address: 333 N PRAIRIE AVE
City,State,Zip: INGLEWOOD, CA 90048
Facility ID: Not reported
Status: Not reported
Site ID: SD0000722
Jurisdiction: Not reported
Case ID: RO0001720
Abated: Not reported
Assigned To: Not reported
Entered Date: Not reported
Abated Date: Not reported

CERS:

Name: DANIEL FREEMAN HOSPITAL
Address: 333 PRAIRIE AVE N
City,State,Zip: INGLEWOOD, CA 90301
Site ID: 251300
CERS ID: T0603705057
CERS Description: Leaking Underground Storage Tank Cleanup Site

Affiliation:

Affiliation Type Desc: Local Agency Caseworker
Entity Name: ELIZABETH RALSTON - LOS ANGELES COUNTY
Entity Title: Not reported
Affiliation Address: 900 S. FREMONT AVE.
Affiliation City: ALHAMBRA
Affiliation State: CA
Affiliation Country: Not reported
Affiliation Zip: Not reported
Affiliation Phone: Not reported

Affiliation Type Desc: Regional Board Caseworker
Entity Name: YUE RONG - LOS ANGELES RWQCB (REGION 4)
Entity Title: Not reported
Affiliation Address: 320 W. 4TH ST., SUITE 200

Map ID
Direction
Distance
Elevation

MAP FINDINGS

Site

Database(s)

EDR ID Number
EPA ID Number

DANIEL FREEMAN MEMORIAL HOSPIT (Continued)

1000249172

Affiliation City: Los Angeles
Affiliation State: CA
Affiliation Country: Not reported
Affiliation Zip: Not reported
Affiliation Phone: Not reported

Name: DANIEL FREEMAN MEMORIAL HOSPITAL
Address: 333 PRAIRIE AVE
City,State,Zip: INGLEWOOD, CA 90301
Site ID: 223626
CERS ID: T10000000148
CERS Description: Leaking Underground Storage Tank Cleanup Site

Affiliation:
Affiliation Type Desc: Local Agency Caseworker
Entity Name: NIKOLAUS REPPUHN - LOS ANGELES COUNTY
Entity Title: Not reported
Affiliation Address: 900 SOUTH FREEMONT AVE.
Affiliation City: ALHAMBRA
Affiliation State: CA
Affiliation Country: Not reported
Affiliation Zip: Not reported
Affiliation Phone: Not reported

Name: DANIEL FREEMAN MEMORIAL HOSPITAL
Address: 333 PRAIRIE AVE
City,State,Zip: INGLEWOOD, CA 90301
Site ID: 223626
CERS ID: T10000000147
CERS Description: Leaking Underground Storage Tank Cleanup Site

Affiliation:
Affiliation Type Desc: Local Agency Caseworker
Entity Name: NIKOLAUS REPPUHN - LOS ANGELES COUNTY
Entity Title: Not reported
Affiliation Address: 900 SOUTH FREEMONT AVE.
Affiliation City: ALHAMBRA
Affiliation State: CA
Affiliation Country: Not reported
Affiliation Zip: Not reported
Affiliation Phone: Not reported

HWTS:
Name: CFHS INC DBA DANIEL FREEMAN MEMORIAL HOSPITAL
Address: 333 N PRAIRIE AVE
Address 2: Not reported
City,State,Zip: INGLEWOOD, CA 903010000
EPA ID: CAD982483620
Inactive Date: 01/04/2006
Create Date: 06/29/1990
Last Act Date: 04/07/2010
Mailing Name: Not reported
Mailing Address: 333 N PRAIRIE AVE
Mailing Address 2: Not reported
Mailing City,State,Zip: INGLEWOOD, CA 903010000

Map ID
 Direction
 Distance
 Elevation

MAP FINDINGS

Site

Database(s)

EDR ID Number
 EPA ID Number

DANIEL FREEMAN MEMORIAL HOSPIT (Continued)

1000249172

Owner Name: CFHS HOLDING INC
 Owner Address: 555 E HARDY ST
 Owner Address 2: Not reported
 Owner City,State,Zip: INGLEWOOD, CA 90301
 Contact Name: STAN HORN
 Contact Address: 555 E HARDY ST
 Contact Address 2: Not reported
 City,State,Zip: INGLEWOOD, CA 90301

NAICS:
 EPA ID: CAD982483620
 Create Date: 2002-12-03 15:25:10.000
 NAICS Code: 62211
 NAICS Description: General Medical and Surgical Hospitals
 Issued EPA ID Date: 1990-06-29 00:00:00
 Inactive Date: 2006-01-04 00:00:00
 Facility Name: CFHS INC DBA DANIEL FREEMAN MEMORIAL HOSPITAL
 Facility Address: 333 N PRAIRIE AVE
 Facility Address 2: Not reported
 Facility City: INGLEWOOD
 Facility County: Not reported
 Facility State: CA
 Facility Zip: 903010000

BJ428 **INGLEWOOD TOYOTA**
South **700 S LA BREA AVE**
1/4-1/2 **INGLEWOOD, CA 90301**
0.381 mi.
2010 ft. **Site 1 of 2 in cluster BJ**

Relative:
Lower

Actual:
125 ft.

RCRA-SQG **1000282336**
LUST **CAD981635915**
SWEEPS UST
HIST UST
CA FID UST
FINDS
ECHO
Cortese
HIST CORTESE
CERS

RCRA-SQG:
 Date Form Received by Agency: 1987-02-09 00:00:00.0
 Handler Name: INGLEWOOD TOYOTA
 Handler Address: 700 S LA BREA AVE
 Handler City,State,Zip: INGLEWOOD, CA 90301
 EPA ID: CAD981635915
 Contact Name: ENVIRONMENTAL MANAGER
 Contact Address: 700 S LA BREA AVE
 Contact City,State,Zip: INGLEWOOD, CA 90301
 Contact Telephone: 213-673-2280
 Contact Fax: Not reported
 Contact Email: Not reported
 Contact Title: Not reported
 EPA Region: 09
 Land Type: Not reported
 Federal Waste Generator Description: Small Quantity Generator
 Non-Notifier: Not reported
 Biennial Report Cycle: Not reported
 Accessibility: Not reported
 Active Site Indicator: Handler Activities
 State District Owner: CA
 State District: 3

Map ID
 Direction
 Distance
 Elevation

MAP FINDINGS

Site

Database(s)

EDR ID Number
 EPA ID Number

INGLEWOOD TOYOTA (Continued)

1000282336

Mailing Address:	S LA BREA AVE
Mailing City,State,Zip:	INGLEWOOD, CA 90301
Owner Name:	TONY SCHWARTZ
Owner Type:	Private
Operator Name:	NOT REQUIRED
Operator Type:	Private
Short-Term Generator Activity:	No
Importer Activity:	No
Mixed Waste Generator:	No
Transporter Activity:	No
Transfer Facility Activity:	No
Recycler Activity with Storage:	No
Small Quantity On-Site Burner Exemption:	No
Smelting Melting and Refining Furnace Exemption:	No
Underground Injection Control:	No
Off-Site Waste Receipt:	No
Universal Waste Indicator:	No
Universal Waste Destination Facility:	No
Federal Universal Waste:	No
Active Site Fed-Reg Treatment Storage and Disposal Facility:	Not reported
Active Site Converter Treatment storage and Disposal Facility:	Not reported
Active Site State-Reg Treatment Storage and Disposal Facility:	Not reported
Active Site State-Reg Handler:	---
Federal Facility Indicator:	Not reported
Hazardous Secondary Material Indicator:	NN
Sub-Part K Indicator:	Not reported
Commercial TSD Indicator:	No
Treatment Storage and Disposal Type:	Not reported
2018 GPRA Permit Baseline:	Not on the Baseline
2018 GPRA Renewals Baseline:	Not on the Baseline
Permit Renewals Workload Universe:	Not reported
Permit Workload Universe:	Not reported
Permit Progress Universe:	Not reported
Post-Closure Workload Universe:	Not reported
Closure Workload Universe:	Not reported
202 GPRA Corrective Action Baseline:	No
Corrective Action Workload Universe:	No
Subject to Corrective Action Universe:	No
Non-TSDFs Where RCRA CA has Been Imposed Universe:	No
TSDFs Potentially Subject to CA Under 3004 (u)/(v) Universe:	No
TSDFs Only Subject to CA under Discretionary Auth Universe:	No
Corrective Action Priority Ranking:	No NCAPS ranking
Environmental Control Indicator:	No
Institutional Control Indicator:	No
Human Exposure Controls Indicator:	N/A
Groundwater Controls Indicator:	N/A
Operating TSDF Universe:	Not reported
Full Enforcement Universe:	Not reported
Significant Non-Complier Universe:	No
Unaddressed Significant Non-Complier Universe:	No
Addressed Significant Non-Complier Universe:	No
Significant Non-Complier With a Compliance Schedule Universe:	No
Financial Assurance Required:	Not reported
Handler Date of Last Change:	2000-09-15 17:29:49.0
Recognized Trader-Importer:	No
Recognized Trader-Exporter:	No
Importer of Spent Lead Acid Batteries:	No

Map ID
Direction
Distance
Elevation

MAP FINDINGS

Site

Database(s)

EDR ID Number
EPA ID Number

INGLEWOOD TOYOTA (Continued)

1000282336

Exporter of Spent Lead Acid Batteries: No
Recycler Activity Without Storage: Not reported
Manifest Broker: Not reported
Sub-Part P Indicator: No

Handler - Owner Operator:

Owner/Operator Indicator: Owner
Owner/Operator Name: TONY SCHWARTZ
Legal Status: Private
Date Became Current: Not reported
Date Ended Current: Not reported
Owner/Operator Address: NOT REQUIRED
Owner/Operator City,State,Zip: NOT REQUIRED, ME 99999
Owner/Operator Telephone: 415-555-1212
Owner/Operator Telephone Ext: Not reported
Owner/Operator Fax: Not reported
Owner/Operator Email: Not reported

Owner/Operator Indicator: Operator
Owner/Operator Name: NOT REQUIRED
Legal Status: Private
Date Became Current: Not reported
Date Ended Current: Not reported
Owner/Operator Address: NOT REQUIRED
Owner/Operator City,State,Zip: NOT REQUIRED, ME 99999
Owner/Operator Telephone: 415-555-1212
Owner/Operator Telephone Ext: Not reported
Owner/Operator Fax: Not reported
Owner/Operator Email: Not reported

Historic Generators:

Receive Date: 1987-02-09 00:00:00.0
Handler Name: INGLEWOOD TOYOTA
Federal Waste Generator Description: Small Quantity Generator
State District Owner: CA
Large Quantity Handler of Universal Waste: No
Recognized Trader Importer: No
Recognized Trader Exporter: No
Spent Lead Acid Battery Importer: No
Spent Lead Acid Battery Exporter: No
Current Record: Yes
Non Storage Recycler Activity: Not reported
Electronic Manifest Broker: Not reported

List of NAICS Codes and Descriptions:

NAICS Codes: No NAICS Codes Found

Facility Has Received Notices of Violations:

Violations: No Violations Found

Evaluation Action Summary:

Evaluations: No Evaluations Found

Map ID
Direction
Distance
Elevation

MAP FINDINGS

Site

Database(s)

EDR ID Number
EPA ID Number

INGLEWOOD TOYOTA (Continued)

1000282336

LUST:

Name: TOYOTA OF INGLEWOOD
Address: 700 LA BREA AVE S
City,State,Zip: INGLEWOOD, CA 90301
Lead Agency: LOS ANGELES COUNTY
Case Type: LUST Cleanup Site
Geo Track: http://geotracker.waterboards.ca.gov/profile_report.asp?global_id=T0603703490
Global Id: T0603703490
Latitude: 33.9713418
Longitude: -118.3574464
Status: Completed - Case Closed
Status Date: 06/30/1993
Case Worker: JOA
RB Case Number: I-09806
Local Agency: LOS ANGELES COUNTY
File Location: Not reported
Local Case Number: Not reported
Potential Media Affect: Soil
Potential Contaminants of Concern: Gasoline
Site History: Not reported

LUST:

Global Id: T0603703490
Contact Type: Local Agency Caseworker
Contact Name: JOHN AWUJO
Organization Name: LOS ANGELES COUNTY
Address: 900 S FREMONT AVE
City: ALHAMBRA
Email: jawujo@dpw.lacounty.gov
Phone Number: 6264583507

Global Id: T0603703490
Contact Type: Regional Board Caseworker
Contact Name: YUE RONG
Organization Name: LOS ANGELES RWQCB (REGION 4)
Address: 320 W. 4TH ST., SUITE 200
City: Los Angeles
Email: yrong@waterboards.ca.gov
Phone Number: Not reported

LUST:

Global Id: T0603703490
Action Type: Other
Date: 10/30/1991
Action: Leak Discovery

Global Id: T0603703490
Action Type: Other
Date: 02/25/1992
Action: Leak Reported

LUST:

Global Id: T0603703490
Status: Open - Case Begin Date
Status Date: 10/30/1991

Map ID
Direction
Distance
Elevation

MAP FINDINGS

Site

Database(s)

EDR ID Number
EPA ID Number

INGLEWOOD TOYOTA (Continued)

1000282336

Global Id: T0603703490
Status: Open - Site Assessment
Status Date: 02/25/1992

Global Id: T0603703490
Status: Open - Site Assessment
Status Date: 07/09/1992

Global Id: T0603703490
Status: Completed - Case Closed
Status Date: 06/30/1993

LUST REG 4:

Region: 4
Regional Board: 04
County: Los Angeles
Facility Id: I-09806
Status: Case Closed
Substance: Gasoline
Substance Quantity: Not reported
Local Case No: Not reported
Case Type: Soil
Abatement Method Used at the Site: Not reported
Global ID: T0603703490
W Global ID: Not reported
Staff: UNK
Local Agency: 19000
Cross Street: TAMARACK AVE.
Enforcement Type: Not reported
Date Leak Discovered: 10/30/1991
Date Leak First Reported: 2/25/1992
Date Leak Record Entered: 3/31/1992
Date Confirmation Began: 2/25/1992
Date Leak Stopped: Not reported
Date Case Last Changed on Database: 6/30/1993
Date the Case was Closed: 6/30/1993
How Leak Discovered: Tank Closure
How Leak Stopped: Not reported
Cause of Leak: UNK
Leak Source: Tank
Operator: SCHWARTZ, DAN
Water System: Not reported
Well Name: Not reported
Approx. Dist To Production Well (ft): 4351.4798105792350613389941045
Source of Cleanup Funding: Tank
Preliminary Site Assessment Workplan Submitted: 7/9/1992
Preliminary Site Assessment Began: Not reported
Pollution Characterization Began: Not reported
Remediation Plan Submitted: Not reported
Remedial Action Underway: Not reported
Post Remedial Action Monitoring Began: Not reported
Enforcement Action Date: Not reported
Historical Max MTBE Date: Not reported
Hist Max MTBE Conc in Groundwater: Not reported
Hist Max MTBE Conc in Soil: Not reported
Significant Interim Remedial Action Taken: Not reported

Map ID
Direction
Distance
Elevation

MAP FINDINGS

Site

Database(s)

EDR ID Number
EPA ID Number

INGLEWOOD TOYOTA (Continued)

1000282336

GW Qualifier: Not reported
Soil Qualifier: Not reported
Organization: Not reported
Owner Contact: Not reported
Responsible Party: TOYOTA OF INGLEWOOD
RP Address: 10511 SUNNINGDALE DR., RANCHO MIRAGE, 92270
Program: LUST
Lat/Long: 33.9548606 / -1
Local Agency Staff: Not reported
Beneficial Use: Not reported
Priority: Not reported
Cleanup Fund Id: Not reported
Suspended: Not reported
Assigned Name: Not reported
Summary: Not reported

SWEEPS UST:

Name: INGLEWOOD TOYOTA
Address: 700 S LA BREA AVE
City: INGLEWOOD
Status: Active
Comp Number: 9806
Number: 9
Board Of Equalization: 44-008595
Referral Date: 06-30-89
Action Date: Not reported
Created Date: 06-30-89
Owner Tank Id: Not reported
SWRCB Tank Id: 19-000-009806-000001
Tank Status: A
Capacity: Not reported
Active Date: 06-30-89
Tank Use: UNKNOWN
STG: W
Content: Not reported
Number Of Tanks: 1

HIST UST:

Name: INGLEWOOD TOYOTA INC
Address: 700 S LA BREA
City,State,Zip: INGLEWOOD, CA 90301
File Number: 00026F92
URL: <http://geotracker.waterboards.ca.gov/ustpdfs/pdf/00026F92.pdf>
Region: STATE
Facility ID: 00000041686
Facility Type: Other
Other Type: CAR DEALERSHIP
Contact Name: NICK NEUMEYER
Telephone: 2136732280
Owner Name: INGLEWOOD TOYOTA INC.
Owner Address: 700 S. LA BREA AVE.
Owner City,St,Zip: INGLEWOOD, CA 90301
Total Tanks: 0002

Tank Num: 001
Container Num: A-2

Map ID
Direction
Distance
Elevation

MAP FINDINGS

Site

Database(s)

EDR ID Number
EPA ID Number

INGLEWOOD TOYOTA (Continued)

1000282336

Year Installed:	Not reported
Tank Capacity:	00000500
Tank Used for:	WASTE
Type of Fuel:	WASTE OIL
Container Construction Thickness:	12
Leak Detection:	Visual, None
Tank Num:	002
Container Num:	A-1
Year Installed:	1980
Tank Capacity:	00003000
Tank Used for:	PRODUCT
Type of Fuel:	UNLEADED
Container Construction Thickness:	3/16
Leak Detection:	Stock Inventor, None

Click here for Geo Tracker PDF:

CA FID UST:

Facility ID:	19003459
Regulated By:	UTNKA
Regulated ID:	00041686
Cortese Code:	Not reported
SIC Code:	Not reported
Facility Phone:	8180000000
Mail To:	Not reported
Mailing Address:	700 S LA BREA AVE
Mailing Address 2:	Not reported
Mailing City,St,Zip:	INGLEWOOD
Contact:	Not reported
Contact Phone:	Not reported
DUNs Number:	Not reported
NPDES Number:	Not reported
EPA ID:	Not reported
Comments:	Not reported
Status:	Active

FINDS:

Registry ID:	110002732936
--------------	--------------

Click Here:

Environmental Interest/Information System:

RCRAInfo is a national information system that supports the Resource Conservation and Recovery Act (RCRA) program through the tracking of events and activities related to facilities that generate, transport, and treat, store, or dispose of hazardous waste. RCRAInfo allows RCRA program staff to track the notification, permit, compliance, and corrective action activities required under RCRA.

[Click this hyperlink](#) while viewing on your computer to access additional FINDS: detail in the EDR Site Report.

ECHO:

Envid:	1000282336
Registry ID:	110002732936
DFR URL:	http://echo.epa.gov/detailed-facility-report?fid=110002732936

Map ID
Direction
Distance
Elevation

MAP FINDINGS

Site

Database(s)

EDR ID Number
EPA ID Number

INGLEWOOD TOYOTA (Continued)

1000282336

Name: INGLEWOOD TOYOTA
Address: 700 S LA BREA AVE
City,State,Zip: INGLEWOOD, CA 90301

CORTESE:

Name: TOYOTA OF INGLEWOOD
Address: 700 LA BREA AVE S
City,State,Zip: INGLEWOOD, CA 90301
Region: CORTESE
Envirostor Id: Not reported
Global ID: T0603703490
Site/Facility Type: LUST CLEANUP SITE
Cleanup Status: COMPLETED - CASE CLOSED
Status Date: Not reported
Site Code: Not reported
Latitude: Not reported
Longitude: Not reported
Owner: Not reported
Enf Type: Not reported
Swat R: Not reported
Flag: active
Order No: Not reported
Waste Discharge System No: Not reported
Effective Date: Not reported
Region 2: Not reported
WID Id: Not reported
Solid Waste Id No: Not reported
Waste Management Uit Name: Not reported
File Name: Active Open

HIST CORTESE:

edr_fname: TOYOTA OF INGLEWOOD
edr_fadd1: 700 LA BREA
City,State,Zip: INGLEWOOD, CA 90301
Region: CORTESE
Facility County Code: 19
Reg By: LTNKA
Reg Id: I-09806

CERS:

Name: TOYOTA OF INGLEWOOD
Address: 700 LA BREA AVE S
City,State,Zip: INGLEWOOD, CA 90301
Site ID: 233847
CERS ID: T0603703490
CERS Description: Leaking Underground Storage Tank Cleanup Site

Affiliation:

Affiliation Type Desc: Regional Board Caseworker
Entity Name: YUE RONG - LOS ANGELES RWQCB (REGION 4)
Entity Title: Not reported
Affiliation Address: 320 W. 4TH ST., SUITE 200
Affiliation City: Los Angeles
Affiliation State: CA
Affiliation Country: Not reported
Affiliation Zip: Not reported

Map ID
 Direction
 Distance
 Elevation

MAP FINDINGS

Site

Database(s)

EDR ID Number
 EPA ID Number

INGLEWOOD TOYOTA (Continued)

1000282336

Affiliation Phone: Not reported

Affiliation Type Desc: Local Agency Caseworker
 Entity Name: JOHN AWUJO - LOS ANGELES COUNTY
 Entity Title: Not reported
 Affiliation Address: 900 S FREMONT AVE
 Affiliation City: ALHAMBRA
 Affiliation State: CA
 Affiliation Country: Not reported
 Affiliation Zip: Not reported
 Affiliation Phone: 6264583507

**BK429
 NE
 1/4-1/2
 0.390 mi.
 2061 ft.**

**SO CAL GAS/INGLEWOOD MGP
 700 WARREN LANE
 INGLEWOOD, CA 90302**

**ENVIROSTOR
 VCP
 CHMIRS**

**S101480993
 N/A**

Site 1 of 2 in cluster BK

**Relative:
 Lower
 Actual:
 135 ft.**

ENVIROSTOR:

Name: SO CAL GAS/INGLEWOOD MGP
 Address: 700 WARREN LANE
 City,State,Zip: INGLEWOOD, CA 90302
 Facility ID: 19490226
 Status: Certified
 Status Date: 03/02/1995
 Site Code: 300313
 Site Type: Voluntary Cleanup
 Site Type Detailed: Voluntary Cleanup
 Acres: 1.4
 NPL: NO
 Regulatory Agencies: NONE SPECIFIED
 Lead Agency: NONE SPECIFIED
 Program Manager: Not reported
 Supervisor: Hamid Saebfar
 Division Branch: Cleanup Chatsworth
 Assembly: 62
 Senate: 30
 Special Program: Voluntary Cleanup Program
 Restricted Use: NO
 Site Mgmt Req: NONE SPECIFIED
 Funding: Responsible Party
 Latitude: 33.97078
 Longitude: -118.3471
 APN: 4015-015-900, 4015015900
 Past Use: MANUFACTURED GAS PLANT
 Potential COC: * ORGANIC MONOMER WASTE, INCLUDING UNREACTED RESINS * OTHER ORGANIC SOLIDS * CONTAMINATED SOIL * UNSPECIFIED SLUDGE WASTE * POLYMERIC RESIN WASTE * UNSPECIFIED ORGANIC LIQUID MIXTURE * SULFUR SLUDGE
 Arsenic Lead Cyanide (free
 Confirmed COC: NONE SPECIFIED
 Potential Description: SOIL, SV
 Alias Name: CENTINELA PARK (1.4 ACRE PARCEL OF)
 Alias Type: Alternate Name
 Alias Name: INGLEWOOD MANUFACTURED GAS PLANT
 Alias Type: Alternate Name
 Alias Name: INGLEWOOD MFG GAS PLANT/SO CAL GAS CO
 Alias Type: Alternate Name

Map ID
Direction
Distance
Elevation

MAP FINDINGS

Site

Database(s)

EDR ID Number
EPA ID Number

SO CAL GAS/INGLEWOOD MGP (Continued)

S101480993

Alias Name: INGLEWOOD TOWNE GAS PLANT
Alias Type: Alternate Name
Alias Name: SO CAL GAS INGLEWOOD MFG GAS PLANT
Alias Type: Alternate Name
Alias Name: SOUTHERN CALIFORNIA GAS
Alias Type: Alternate Name
Alias Name: SOUTHERN CALIFORNIA GAS - INGLEWOOD MPG
Alias Type: Alternate Name
Alias Name: SOUTHERN CALIFORNIA GAS COMPANY
Alias Type: Alternate Name
Alias Name: 4015-015-900
Alias Type: APN
Alias Name: 4015015900
Alias Type: APN
Alias Name: 110033615657
Alias Type: EPA (FRS #)
Alias Name: 300313
Alias Type: Project Code (Site Code)
Alias Name: 19490226
Alias Type: Envirostor ID Number

Completed Info:

Completed Area Name: PROJECT WIDE
Completed Sub Area Name: Not reported
Completed Document Type: Certification
Completed Date: 03/02/1995
Comments: The remediation was accomplished by the excavation of 5,824 tons of soil contaminated from former MGP operations. Sampling verified the achievement of cleanup goals. Clean soil was imported, backfilled, compacted and resodded. Excavated soil was recycled by thermal treatment.

Completed Area Name: PROJECT WIDE
Completed Sub Area Name: Not reported
Completed Document Type: * CEQA
Completed Date: 08/12/1994
Comments: Not reported

Completed Area Name: PROJECT WIDE
Completed Sub Area Name: Not reported
Completed Document Type: Standard Voluntary Agreement
Completed Date: 11/19/1993
Comments: The Department of Toxic Substances (Department) entered into a Removal Action Consent Order with the Southern California Gas Company for the Inglewood Manufactured Gas Plant site, also know as "Centinela Park". The Order provides \$40,000 advance payment to the Department for oversight costs.

Completed Area Name: PROJECT WIDE
Completed Sub Area Name: Not reported
Completed Document Type: Removal Action Completion Report
Completed Date: 03/02/1995
Comments: Not reported

Completed Area Name: PROJECT WIDE
Completed Sub Area Name: Not reported
Completed Document Type: * Remedial or Removal Design
Completed Date: 08/30/1994

Map ID
Direction
Distance
Elevation

MAP FINDINGS

Site

Database(s)

EDR ID Number
EPA ID Number

SO CAL GAS/INGLEWOOD MGP (Continued)

S101480993

Comments: The Department reviewed and approved the Removal Action Implementation and Design (RAID) Plan and Responsiveness Summary for the Inglewood MGP site.

Completed Area Name: PROJECT WIDE
Completed Sub Area Name: Not reported
Completed Document Type: Preliminary Endangerment Assessment Report
Completed Date: 07/08/1992
Comments: The Department completed review of the PEA on July 8, 1992. The Department concurred with the recommendation that Further Action was needed at the site.

Completed Area Name: PROJECT WIDE
Completed Sub Area Name: Not reported
Completed Document Type: Site Screening
Completed Date: 04/07/1992
Comments: The 1.4 acre of total 58 acre park was used by the Gas Co. for the production of "manufactured gas" in the early 1900s. Currently the site is used as a city owned rec- reational park. The manufactured gas was made at the site from coal and oil. The byproducts from this operation were tars, oils, sludges, lampblack etc, which were sold to various industrial uses. Some of these byproduct residues have been found in soils at former town gas plant sites. Out of these polycyclic aromatic hydrocarbons (PAH) are hazardous. Also, elevated levels of heavy metals such as lead and arsenic were found at a few sites. A PEA is required at the site to determine, if any emergency removal action is required to reduce the potential threat to public health and the environment. The Dept received a Notice of Intent dated March 20, 1992 to initiate PEA.

Future Area Name: Not reported
Future Sub Area Name: Not reported
Future Document Type: Not reported
Future Due Date: Not reported
Schedule Area Name: Not reported
Schedule Sub Area Name: Not reported
Schedule Document Type: Not reported
Schedule Due Date: Not reported
Schedule Revised Date: Not reported

VCP:
Name: SO CAL GAS/INGLEWOOD MGP
Address: 700 WARREN LANE
City,State,Zip: INGLEWOOD, CA 90302
Facility ID: 19490226
Site Type: Voluntary Cleanup
Site Type Detail: Voluntary Cleanup
Site Mgmt. Req.: NONE SPECIFIED
Acres: 1.4
National Priorities List: NO
Cleanup Oversight Agencies: NONE SPECIFIED
Lead Agency: NONE SPECIFIED
Lead Agency Description: Not reported
Project Manager: Not reported
Supervisor: Hamid Saebfar
Division Branch: Cleanup Chatsworth
Site Code: 300313

Map ID
Direction
Distance
Elevation

MAP FINDINGS

Site

Database(s)

EDR ID Number
EPA ID Number

SO CAL GAS/INGLEWOOD MGP (Continued)

S101480993

Assembly: 62
Senate: 30
Special Programs Code: Voluntary Cleanup Program
Status: Certified
Status Date: 03/02/1995
Restricted Use: NO
Funding: Responsible Party
Lat/Long: 33.97078 / -118.3471
APN: 4015-015-900, 4015015900
Past Use: MANUFACTURED GAS PLANT
Potential COC: 10062, 10064, 10097, 10197, 20015, 20017, 20027, 30001, 30013, 30160
Confirmed COC: NONE SPECIFIED
Potential Description: SOIL, SV
Alias Name: CENTINELA PARK (1.4 ACRE PARCEL OF)
Alias Type: Alternate Name
Alias Name: INGLEWOOD MANUFACTURED GAS PLANT
Alias Type: Alternate Name
Alias Name: INGLEWOOD MFG GAS PLANT/SO CAL GAS CO
Alias Type: Alternate Name
Alias Name: INGLEWOOD TOWNE GAS PLANT
Alias Type: Alternate Name
Alias Name: SO CAL GAS INGLEWOOD MFG GAS PLANT
Alias Type: Alternate Name
Alias Name: SOUTHERN CALIFORNIA GAS
Alias Type: Alternate Name
Alias Name: SOUTHERN CALIFORNIA GAS - INGLEWOOD MPG
Alias Type: Alternate Name
Alias Name: SOUTHERN CALIFORNIA GAS COMPANY
Alias Type: Alternate Name
Alias Name: 4015-015-900
Alias Type: APN
Alias Name: 4015015900
Alias Type: APN
Alias Name: 110033615657
Alias Type: EPA (FRS #)
Alias Name: 300313
Alias Type: Project Code (Site Code)
Alias Name: 19490226
Alias Type: Envirostor ID Number

Completed Info:

Completed Area Name: PROJECT WIDE
Completed Sub Area Name: Not reported
Completed Document Type: Certification
Completed Date: 03/02/1995
Comments: The remediation was accomplished by the excavation of 5,824 tons of soil contaminated from former MGP operations. Sampling verified the achievement of cleanup goals. Clean soil was imported, backfilled, compacted and resodded. Excavated soil was recycled by thermal treatment.

Completed Area Name: PROJECT WIDE
Completed Sub Area Name: Not reported
Completed Document Type: * CEQA
Completed Date: 08/12/1994
Comments: Not reported

Completed Area Name: PROJECT WIDE

Map ID
Direction
Distance
Elevation

MAP FINDINGS

Site

Database(s)

EDR ID Number
EPA ID Number

SO CAL GAS/INGLEWOOD MGP (Continued)

S101480993

Completed Sub Area Name: Not reported
Completed Document Type: Standard Voluntary Agreement
Completed Date: 11/19/1993
Comments: The Department of Toxic Substances (Department) entered into a Removal Action Consent Order with the Southern California Gas Company for the Inglewood Manufactured Gas Plant site, also know as "Centinela Park". The Order provides \$40,000 advance payment to the Depart- ment for oversite costs.

Completed Area Name: PROJECT WIDE
Completed Sub Area Name: Not reported
Completed Document Type: Removal Action Completion Report
Completed Date: 03/02/1995
Comments: Not reported

Completed Area Name: PROJECT WIDE
Completed Sub Area Name: Not reported
Completed Document Type: * Remedial or Removal Design
Completed Date: 08/30/1994
Comments: The Department reviewed and approved the Removal Action Implementation and Design (RAID) Plan and Responsiveness Summary for the Inglewood MGP site.

Completed Area Name: PROJECT WIDE
Completed Sub Area Name: Not reported
Completed Document Type: Preliminary Endangerment Assessment Report
Completed Date: 07/08/1992
Comments: The Department completed review of the PEA on July 8, 1992. The Department concurred with the recommendation that Further Action was needed at the site.

Completed Area Name: PROJECT WIDE
Completed Sub Area Name: Not reported
Completed Document Type: Site Screening
Completed Date: 04/07/1992
Comments: The 1.4 acre of total 58 acre park was used by the Gas Co. for the production of "manufactured gas" in the early 1900s. Currently the site is used as a city owned rec- reational park. The manufactured gas was made at the site from coal and oil. The byproducts from this operation were tars, oils, sludges, lampblack etc, which were sold to various industrial uses. Some of these byproduct residues have been found in soils at former towne gas plant sites. Out of these polycyclic aromatic hydrocarbons (PAH) are hazardous. Also, elevated levels of heavy metals such as lead and arsenic were found at a few sites. A PEA is required at the site to determine, if any emergency removal action is required to reduce the potential threat to public health and the environment. The Dept received a Notice of Intent dated March 20, 1992 to initiate PEA.

Future Area Name: Not reported
Future Sub Area Name: Not reported
Future Document Type: Not reported
Future Due Date: Not reported
Schedule Area Name: Not reported
Schedule Sub Area Name: Not reported
Schedule Document Type: Not reported
Schedule Due Date: Not reported

Map ID
Direction
Distance
Elevation

MAP FINDINGS

Site

Database(s)

EDR ID Number
EPA ID Number

SO CAL GAS/INGLEWOOD MGP (Continued)

S101480993

Schedule Revised Date: Not reported

CHMIRS:

Name: Not reported
Address: 700 EAST WARREN LN.
City,State,Zip: INGLEWOOD, CA 90302
OES Incident Number: 12-0314
OES notification: 01/17/2012
OES Date: Not reported
OES Time: Not reported
Date Completed: Not reported
Property Use: Not reported
Agency Id Number: Not reported
Agency Incident Number: Not reported
Time Notified: Not reported
Time Completed: Not reported
Surrounding Area: Not reported
Estimated Temperature: Not reported
Property Management: Not reported
More Than Two Substances Involved?: Not reported
Resp Agncy Personel # Of Decontaminated: Not reported
Responding Agency Personel # Of Injuries: Not reported
Responding Agency Personel # Of Fatalities: Not reported
Others Number Of Decontaminated: Not reported
Others Number Of Injuries: Not reported
Others Number Of Fatalities: Not reported
Vehicle Make/year: Not reported
Vehicle License Number: Not reported
Vehicle State: Not reported
Vehicle Id Number: Not reported
CA DOT PUC/ICC Number: Not reported
Company Name: Not reported
Reporting Officer Name/ID: Not reported
Report Date: Not reported
Facility Telephone: Not reported
Waterway Involved: Yes
Waterway: Storm drain that runs to Cenpinela Creek.
Spill Site: Other
Cleanup By: Reporting Party
Containment: Not reported
What Happened: Not reported
Type: Not reported
Measure: Gal(s)
Other: Not reported
Date/Time: 540
Year: 2012
Agency: City of Inglewood Public Works
Incident Date: 1/17/2012
Admin Agency: Inglewood Fire Department
Amount: Not reported
Contained: No
Site Type: Storm drain that runs to Cenpinela Creek.
E Date: Not reported
Substance: Sewage
Quantity Released: 16,200
Unknown: Not reported
Substance #2: Not reported

Map ID
 Direction
 Distance
 Elevation

MAP FINDINGS

Site

Database(s)

EDR ID Number
 EPA ID Number

SO CAL GAS/INGLEWOOD MGP (Continued)

S101480993

Substance #3:	Not reported
Evacuations:	Not reported
Number of Injuries:	Not reported
Number of Fatalities:	Not reported
#1 Pipeline:	Not reported
#2 Pipeline:	Not reported
#3 Pipeline:	Not reported
#1 Vessel >= 300 Tons:	Not reported
#2 Vessel >= 300 Tons:	Not reported
#3 Vessel >= 300 Tons:	Not reported
Evacs:	Not reported
Injuries:	Not reported
Fatals:	Not reported
Comments:	Not reported
Description:	Caller states: In the city sewer main there was a stoppage of oils and grease which caused the overflow. 11,200 gal(s) was contained.

**BK430
 NE
 1/4-1/2
 0.390 mi.
 2061 ft.**

**SO CAL GAS/INGLEWOOD MGP
 700 WARREN LANE
 INGLEWOOD, CA 90302**

**EDR MGP 1008407690
 N/A**

Site 2 of 2 in cluster BK

**Relative:
 Lower**

Manufactured Gas Plants:

**Actual:
 135 ft.**

A 1.4 acre former, early 1900's, manufactured gas plant site that was dismantled in 1913. The site is currently part of an 18 acre city-owned park. A PEA identified some contamination (lampblack PAH's) in the subsurface soils. A removal action was completed in February of 1995 and this section of the public park returned to use.

**BJ431
 South
 1/4-1/2
 0.406 mi.
 2146 ft.**

**SPARLING BUICK
 737 LA BREA AVE N
 INGLEWOOD, CA 90301**

**LUST S104159752
 Cortese N/A
 HIST CORTESE
 CERS**

Site 2 of 2 in cluster BJ

**Relative:
 Lower**

LUST:

**Actual:
 123 ft.**

Name:	SPARLING BUICK
Address:	737 LA BREA AVE N
City,State,Zip:	INGLEWOOD, CA 90301
Lead Agency:	LOS ANGELES RWQCB (REGION 4)
Case Type:	LUST Cleanup Site
Geo Track:	http://geotracker.waterboards.ca.gov/profile_report.asp?global_id=T0603704971
Global Id:	T0603704971
Latitude:	33.972651
Longitude:	-118.35795
Status:	Completed - Case Closed
Status Date:	07/19/1996
Case Worker:	YR
RB Case Number:	R-10849
Local Agency:	LOS ANGELES COUNTY
File Location:	Not reported
Local Case Number:	Not reported
Potential Media Affect:	Soil
Potential Contaminants of Concern:	Gasoline
Site History:	Not reported

Map ID
Direction
Distance
Elevation

MAP FINDINGS

Site

Database(s)

EDR ID Number
EPA ID Number

SPARLING BUICK (Continued)

S104159752

LUST:

Global Id: T0603704971
Contact Type: Local Agency Caseworker
Contact Name: JOHN AWUJO
Organization Name: LOS ANGELES COUNTY
Address: 900 S FREMONT AVE
City: ALHAMBRA
Email: jawujo@dpw.lacounty.gov
Phone Number: 6264583507

Global Id: T0603704971
Contact Type: Regional Board Caseworker
Contact Name: YUE RONG
Organization Name: LOS ANGELES RWQCB (REGION 4)
Address: 320 W. 4TH ST., SUITE 200
City: Los Angeles
Email: yrong@waterboards.ca.gov
Phone Number: Not reported

LUST:

Global Id: T0603704971
Action Type: Other
Date: 10/31/1995
Action: Leak Discovery

Global Id: T0603704971
Action Type: Other
Date: 10/31/1995
Action: Leak Stopped

Global Id: T0603704971
Action Type: Other
Date: 10/31/1995
Action: Leak Reported

LUST:

Global Id: T0603704971
Status: Open - Case Begin Date
Status Date: 10/31/1995

Global Id: T0603704971
Status: Open - Verification Monitoring
Status Date: 01/03/1996

Global Id: T0603704971
Status: Completed - Case Closed
Status Date: 07/19/1996

LUST REG 4:

Region: 4
Regional Board: 04
County: Los Angeles
Facility Id: R-10849
Status: Case Closed

Map ID
Direction
Distance
Elevation

MAP FINDINGS

Site

Database(s)

EDR ID Number
EPA ID Number

SPARLING BUICK (Continued)

S104159752

Substance: Gasoline
Substance Quantity: Not reported
Local Case No: Not reported
Case Type: Soil
Abatement Method Used at the Site: Not reported
Global ID: T0603704971
W Global ID: Not reported
Staff: UNK
Local Agency: 19000
Cross Street: HYDE PARK
Enforcement Type: Not reported
Date Leak Discovered: 10/31/1995
Date Leak First Reported: 10/31/1995
Date Leak Record Entered: 11/29/1995
Date Confirmation Began: Not reported
Date Leak Stopped: 10/31/1995
Date Case Last Changed on Database: 2/1/1996
Date the Case was Closed: 7/19/1996
How Leak Discovered: Tank Closure
How Leak Stopped: Not reported
Cause of Leak: UNK
Leak Source: UNK
Operator: JEFF SPARLING
Water System: Not reported
Well Name: Not reported
Approx. Dist To Production Well (ft): 4519.840085249097434692327788
Source of Cleanup Funding: UNK
Preliminary Site Assessment Workplan Submitted: Not reported
Preliminary Site Assessment Began: Not reported
Pollution Characterization Began: Not reported
Remediation Plan Submitted: Not reported
Remedial Action Underway: Not reported
Post Remedial Action Monitoring Began: 1/3/1996
Enforcement Action Date: Not reported
Historical Max MTBE Date: Not reported
Hist Max MTBE Conc in Groundwater: Not reported
Hist Max MTBE Conc in Soil: Not reported
Significant Interim Remedial Action Taken: Not reported
GW Qualifier: Not reported
Soil Qualifier: Not reported
Organization: Not reported
Owner Contact: Not reported
Responsible Party: SPARLING BUICK
RP Address: 123 CALLE BELLO, SANTA BARBARA CA 93108
Program: LUST
Lat/Long: 33.9544636 / -1
Local Agency Staff: Not reported
Beneficial Use: Not reported
Priority: Not reported
Cleanup Fund Id: Not reported
Suspended: Not reported
Assigned Name: Not reported
Summary: OLD CASE #112995-07

CORTESE:

Name: SPARLING BUICK
Address: 737 LA BREA AVE N

Map ID
Direction
Distance
Elevation

MAP FINDINGS

Site

Database(s)

EDR ID Number
EPA ID Number

SPARLING BUICK (Continued)

S104159752

City,State,Zip: INGLEWOOD, CA 90301
Region: CORTESE
Envirostor Id: Not reported
Global ID: T0603704971
Site/Facility Type: LUST CLEANUP SITE
Cleanup Status: COMPLETED - CASE CLOSED
Status Date: Not reported
Site Code: Not reported
Latitude: Not reported
Longitude: Not reported
Owner: Not reported
Enf Type: Not reported
Swat R: Not reported
Flag: active
Order No: Not reported
Waste Discharge System No: Not reported
Effective Date: Not reported
Region 2: Not reported
WID Id: Not reported
Solid Waste Id No: Not reported
Waste Management Uit Name: Not reported
File Name: Active Open

HIST CORTESE:

edr_fname: SPARLING BUICK
edr_fadd1: 737 LA BREA
City,State,Zip: INGLEWOOD, CA 90302
Region: CORTESE
Facility County Code: 19
Reg By: LTNKA
Reg Id: R-10849

CERS:

Name: SPARLING BUICK
Address: 737 LA BREA AVE N
City,State,Zip: INGLEWOOD, CA 90301
Site ID: 254526
CERS ID: T0603704971
CERS Description: Leaking Underground Storage Tank Cleanup Site

Affiliation:

Affiliation Type Desc: Local Agency Caseworker
Entity Name: JOHN AWUJO - LOS ANGELES COUNTY
Entity Title: Not reported
Affiliation Address: 900 S FREMONT AVE
Affiliation City: ALHAMBRA
Affiliation State: CA
Affiliation Country: Not reported
Affiliation Zip: Not reported
Affiliation Phone: 6264583507

Affiliation Type Desc: Regional Board Caseworker
Entity Name: YUE RONG - LOS ANGELES RWQCB (REGION 4)
Entity Title: Not reported
Affiliation Address: 320 W. 4TH ST., SUITE 200
Affiliation City: Los Angeles
Affiliation State: CA

Map ID
Direction
Distance
Elevation

MAP FINDINGS

Site

Database(s)

EDR ID Number
EPA ID Number

SPARLING BUICK (Continued)

S104159752

Affiliation Country: Not reported
Affiliation Zip: Not reported
Affiliation Phone: Not reported

BL432
West
1/4-1/2
0.429 mi.
2265 ft.

FAITHFUL CENTRAL BAPTIST CHURCH
321 EUCALYPTUS
INGLEWOOD, CA 90302

CPS-SLIC **S106387149**
CERS **N/A**

Site 1 of 2 in cluster BL

Relative:
Lower
Actual:
117 ft.

SLIC REG 4:
Region: 4
Facility Status: Inactive
SLIC: 0858A
Substance: TPH
Staff: Jenny Au

CPS-SLIC:

Name: FAITHFUL CENTRAL BAPTIST CHURCH
Address: 321 EUCALYPTUS
City,State,Zip: INGLEWOOD, CA 90302
Region: STATE
Facility Status: Open - Inactive
Status Date: 01/29/2015
Global Id: SLT4L8581885
Lead Agency: LOS ANGELES RWQCB (REGION 4)
Lead Agency Case Number: Not reported
Latitude: 33.966263
Longitude: -118.35835
Case Type: Cleanup Program Site
Case Worker: Not reported
Local Agency: Not reported
RB Case Number: 0858A
File Location: Not reported
Potential Media Affected: Not reported
Potential Contaminants of Concern: Not reported
Site History: Not reported

[Click here to access the California GeoTracker records for this facility:](#)

CERS:

Name: FAITHFUL CENTRAL BAPTIST CHURCH
Address: 321 EUCALYPTUS
City,State,Zip: INGLEWOOD, CA 90302
Site ID: 205307
CERS ID: SLT4L8581885
CERS Description: Cleanup Program Site

MAP FINDINGS

Map ID
Direction
Distance
Elevation

Site

Database(s)

EDR ID Number
EPA ID Number

433
SSE
1/4-1/2
0.434 mi.
2292 ft.

INGLEWOOD BASKETBALL AND ENTERTAINMENT CENTER (IBE)
3700-4046 W. CENTURY BLVD
INGLEWOOD, CA 90303

CPS-SLIC **S127035046**
N/A

Relative:
Lower
Actual:
103 ft.

CPS-SLIC:
Name: INGLEWOOD BASKETBALL AND ENTERTAINMENT CENTER (IBEC)
Address: 3700-4046 W. CENTURY BLVD
City,State,Zip: INGLEWOOD, CA 90303
Region: STATE
Facility Status: Open - Site Assessment
Status Date: 09/28/2020
Global Id: T10000016343
Lead Agency: LOS ANGELES RWQCB (REGION 4)
Lead Agency Case Number: Not reported
Latitude: 33.94479
Longitude: -118.33771
Case Type: Cleanup Program Site
Case Worker: CH
Local Agency: Not reported
RB Case Number: 1519
File Location: Not reported
Potential Media Affected: Not reported
Potential Contaminants of Concern: Not reported
Site History: Not reported

[Click here to access the California GeoTracker records for this facility:](#)

434
South
1/4-1/2
0.439 mi.
2316 ft.

ALLRIGHT SELF STORAGE
808 LA BREA AVE
INGLEWOOD, CA 90301

LUST **S102056935**
SWEEPS UST **N/A**
Cortese
HIST CORTESE
CERS

Relative:
Lower
Actual:
121 ft.

LUST:
Name: ALLRIGHT SELF STORAGE
Address: 808 LA BREA AVE
City,State,Zip: INGLEWOOD, CA 90301
Lead Agency: LOS ANGELES RWQCB (REGION 4)
Case Type: LUST Cleanup Site
Geo Track: http://geotracker.waterboards.ca.gov/profile_report.asp?global_id=T0603705217
Global Id: T0603705217
Latitude: 33.9538806
Longitude: -118.3522617
Status: Completed - Case Closed
Status Date: 03/28/2002
Case Worker: RVJ
RB Case Number: R-14062
Local Agency: LOS ANGELES COUNTY
File Location: Not reported
Local Case Number: Not reported
Potential Media Affect: Soil
Potential Contaminants of Concern: Aviation
Site History: Not reported

LUST:
Global Id: T0603705217
Contact Type: Local Agency Caseworker
Contact Name: JOHN AWUJO

Map ID
Direction
Distance
Elevation

MAP FINDINGS

Site

Database(s)

EDR ID Number
EPA ID Number

ALLRIGHT SELF STORAGE (Continued)

S102056935

Organization Name: LOS ANGELES COUNTY
Address: 900 S FREMONT AVE
City: ALHAMBRA
Email: jawujo@dpw.lacounty.gov
Phone Number: 6264583507

Global Id: T0603705217
Contact Type: Regional Board Caseworker
Contact Name: RAGHA VENDER JOSHI
Organization Name: LOS ANGELES RWQCB (REGION 4)
Address: 320 WEST 4TH STREET, SUITE 200
City: LOS ANGELES
Email: Not reported
Phone Number: Not reported

LUST:

Global Id: T0603705217
Action Type: Other
Date: 04/16/1998
Action: Leak Discovery

Global Id: T0603705217
Action Type: ENFORCEMENT
Date: 03/28/2002
Action: Closure/No Further Action Letter

Global Id: T0603705217
Action Type: Other
Date: 04/16/1998
Action: Leak Reported

LUST:

Global Id: T0603705217
Status: Open - Case Begin Date
Status Date: 03/01/1998

Global Id: T0603705217
Status: Open - Site Assessment
Status Date: 03/01/1998

Global Id: T0603705217
Status: Open - Site Assessment
Status Date: 09/30/1998

Global Id: T0603705217
Status: Completed - Case Closed
Status Date: 03/28/2002

LUST REG 4:

Region: 4
Regional Board: 04
County: Los Angeles
Facility Id: R-14062
Status: Case Closed
Substance: 1

Map ID
Direction
Distance
Elevation

MAP FINDINGS

Site

Database(s)

EDR ID Number
EPA ID Number

ALLRIGHT SELF STORAGE (Continued)

S102056935

Substance Quantity: Not reported
Local Case No: Not reported
Case Type: Soil
Abatement Method Used at the Site: Not reported
Global ID: T0603705217
W Global ID: Not reported
Staff: RVJ
Local Agency: 19000
Cross Street: ARBOR VITAE
Enforcement Type: CLOS
Date Leak Discovered: 4/16/1998
Date Leak First Reported: 4/16/1998
Date Leak Record Entered: 5/15/1998
Date Confirmation Began: 3/1/1998
Date Leak Stopped: Not reported
Date Case Last Changed on Database: 9/5/2001
Date the Case was Closed: 3/28/2002
How Leak Discovered: Not reported
How Leak Stopped: Not reported
Cause of Leak: Not reported
Leak Source: Not reported
Operator: Not reported
Water System: Not reported
Well Name: Not reported
Approx. Dist To Production Well (ft): 4579.0116093778400863166727595
Source of Cleanup Funding: Not reported
Preliminary Site Assessment Workplan Submitted: Not reported
Preliminary Site Assessment Began: Not reported
Pollution Characterization Began: 9/30/1998
Remediation Plan Submitted: Not reported
Remedial Action Underway: Not reported
Post Remedial Action Monitoring Began: Not reported
Enforcement Action Date: Not reported
Historical Max MTBE Date: Not reported
Hist Max MTBE Conc in Groundwater: Not reported
Hist Max MTBE Conc in Soil: 1.6
Significant Interim Remedial Action Taken: Not reported
GW Qualifier: Not reported
Soil Qualifier: Not reported
Organization: Not reported
Owner Contact: Not reported
Responsible Party: J. ANTHONY KOUBA
RP Address: 1445 5TH ST.
Program: LUST
Lat/Long: 33.9538806 / -1
Local Agency Staff: Not reported
Beneficial Use: Not reported
Priority: LOP/LOW - MINOR OR NO POTENTIAL WATER RESOURCE IMPACT
Cleanup Fund Id: Not reported
Suspended: Not reported
Assigned Name: Not reported
Summary: NO REPORTS SUBMITTED WITH URF-DPW DENIED REQUEST TO BACKFILL03/11/98 -
SUBSURFACE INVESTIGATION 02/26/99 - WP FOR
SUBSURFACE INVEST., SOIL SAMPL & INSTALLAT

SWEEPS UST:

Name: ALLRIGHT SELF STORAGE DBA

Map ID
Direction
Distance
Elevation

MAP FINDINGS

Site

Database(s)

EDR ID Number
EPA ID Number

ALLRIGHT SELF STORAGE (Continued)

S102056935

Address: 808 LA BREA AVE
City: INGLEWOOD
Status: Active
Comp Number: 14062
Number: 9
Board Of Equalization: Not reported
Referral Date: 06-30-89
Action Date: Not reported
Created Date: 06-30-89
Owner Tank Id: Not reported
SWRCB Tank Id: Not reported
Tank Status: Not reported
Capacity: Not reported
Active Date: Not reported
Tank Use: Not reported
STG: Not reported
Content: Not reported
Number Of Tanks: Not reported

CORTESE:

Name: ALLRIGHT SELF STORAGE
Address: 808 LA BREA AVE
City,State,Zip: INGLEWOOD, CA 90301
Region: CORTESE
Envirostor Id: Not reported
Global ID: T0603705217
Site/Facility Type: LUST CLEANUP SITE
Cleanup Status: COMPLETED - CASE CLOSED
Status Date: Not reported
Site Code: Not reported
Latitude: Not reported
Longitude: Not reported
Owner: Not reported
Enf Type: Not reported
Swat R: Not reported
Flag: active
Order No: Not reported
Waste Discharge System No: Not reported
Effective Date: Not reported
Region 2: Not reported
WID Id: Not reported
Solid Waste Id No: Not reported
Waste Management Uit Name: Not reported
File Name: Active Open

HIST CORTESE:

edr_fname: ALLRIGHT SELF STORAGE
edr_fadd1: 808 LA BREA
City,State,Zip: INGLEWOOD, CA 90302
Region: CORTESE
Facility County Code: 19
Reg By: LTNKA
Reg Id: R-14062

CERS:

Name: ALLRIGHT SELF STORAGE

Map ID
Direction
Distance
Elevation

MAP FINDINGS

Site

Database(s)

EDR ID Number
EPA ID Number

ALLRIGHT SELF STORAGE (Continued)

S102056935

Address: 808 LA BREA AVE
City,State,Zip: INGLEWOOD, CA 90301
Site ID: 240182
CERS ID: T0603705217
CERS Description: Leaking Underground Storage Tank Cleanup Site

Affiliation:

Affiliation Type Desc: Regional Board Caseworker
Entity Name: RAGHA VENDER JOSHI - LOS ANGELES RWQCB (REGION 4)
Entity Title: Not reported
Affiliation Address: 320 WEST 4TH STREET, SUITE 200
Affiliation City: LOS ANGELES
Affiliation State: CA
Affiliation Country: Not reported
Affiliation Zip: Not reported
Affiliation Phone: Not reported

Affiliation Type Desc: Local Agency Caseworker
Entity Name: JOHN AWUJO - LOS ANGELES COUNTY
Entity Title: Not reported
Affiliation Address: 900 S FREMONT AVE
Affiliation City: ALHAMBRA
Affiliation State: CA
Affiliation Country: Not reported
Affiliation Zip: Not reported
Affiliation Phone: 6264583507

BL435
West
1/4-1/2
0.439 mi.
2319 ft.

TRINITY BUILDING - EAST PARKING LOT
301 WEST FLORENCE AVE.
INGLEWOOD, CA 90302

CPS-SLIC **S106485979**
CERS **N/A**

Site 2 of 2 in cluster BL

Relative:
Lower
Actual:
116 ft.

CPS-SLIC:
Name: TRINITY BUILDING - EAST PARKING LOT
Address: 301 WEST FLORENCE AVE.
City,State,Zip: INGLEWOOD, CA 90302
Region: STATE
Facility Status: Open - Inactive
Status Date: 01/29/2015
Global Id: SLT4L8571884
Lead Agency: LOS ANGELES RWQCB (REGION 4)
Lead Agency Case Number: Not reported
Latitude: 33.96596
Longitude: -118.35111
Case Type: Cleanup Program Site
Case Worker: Not reported
Local Agency: Not reported
RB Case Number: 0858B
File Location: Not reported
Potential Media Affected: Not reported
Potential Contaminants of Concern: Not reported
Site History: Not reported

[Click here to access the California GeoTracker records for this facility:](#)

Map ID
Direction
Distance
Elevation

MAP FINDINGS

Site

Database(s)

EDR ID Number
EPA ID Number

TRINITY BUILDING - EAST PARKING LOT (Continued)

S106485979

CERS:

Name: TRINITY BUILDING - EAST PARKING LOT
Address: 301 WEST FLORENCE AVE.
City,State,Zip: INGLEWOOD, CA 90302
Site ID: 199211
CERS ID: SLT4L8571884
CERS Description: Cleanup Program Site

BM436
South
1/4-1/2
0.445 mi.
2348 ft.

LINCOLN DISCOUNT TIRE
868 LA BREA AVE S
INGLEWOOD, CA 90301
Site 1 of 3 in cluster BM

LUST S105032802
SWEEPS UST N/A
Cortese
LOS ANGELES CO. HMS
CERS

Relative:
Lower
Actual:
118 ft.

LUST:

Name: LINCOLN DISCOUNT TIRE
Address: 868 LA BREA AVE S
City,State,Zip: INGLEWOOD, CA 90301
Lead Agency: LOS ANGELES COUNTY
Case Type: LUST Cleanup Site
Geo Track: http://geotracker.waterboards.ca.gov/profile_report.asp?global_id=T0603704171
Global Id: T0603704171
Latitude: 33.974069
Longitude: -118.357595
Status: Completed - Case Closed
Status Date: 12/22/1992
Case Worker: JOA
RB Case Number: I-14446
Local Agency: LOS ANGELES COUNTY
File Location: Not reported
Local Case Number: Not reported
Potential Media Affect: Soil
Potential Contaminants of Concern: Waste Oil / Motor / Hydraulic / Lubricating
Site History: Not reported

LUST:

Global Id: T0603704171
Contact Type: Local Agency Caseworker
Contact Name: JOHN AWUJO
Organization Name: LOS ANGELES COUNTY
Address: 900 S FREMONT AVE
City: ALHAMBRA
Email: jawujo@dpw.lacounty.gov
Phone Number: 6264583507

Global Id: T0603704171
Contact Type: Regional Board Caseworker
Contact Name: YUE RONG
Organization Name: LOS ANGELES RWQCB (REGION 4)
Address: 320 W. 4TH ST., SUITE 200
City: Los Angeles
Email: yrong@waterboards.ca.gov
Phone Number: Not reported

LUST:

Global Id: T0603704171
Action Type: Other

Map ID
Direction
Distance
Elevation

MAP FINDINGS

Site

Database(s)

EDR ID Number
EPA ID Number

LINCOLN DISCOUNT TIRE (Continued)

S105032802

Date: 01/10/1990
Action: Leak Reported

LUST:

Global Id: T0603704171
Status: Open - Case Begin Date
Status Date: 01/10/1990

Global Id: T0603704171
Status: Open - Verification Monitoring
Status Date: 01/10/1990

Global Id: T0603704171
Status: Completed - Case Closed
Status Date: 12/22/1992

LUST REG 4:

Region: 4
Regional Board: 04
County: Los Angeles
Facility Id: I-14446
Status: Case Closed
Substance: Waste Oil
Substance Quantity: Not reported
Local Case No: Not reported
Case Type: Soil
Abatement Method Used at the Site: Not reported
Global ID: T0603704171
W Global ID: Not reported
Staff: UNK
Local Agency: 19000
Cross Street: Not reported
Enforcement Type: 222
Date Leak Discovered: Not reported
Date Leak First Reported: 1/10/1990
Date Leak Record Entered: 1/22/1990
Date Confirmation Began: Not reported
Date Leak Stopped: Not reported
Date Case Last Changed on Database: 12/22/1992
Date the Case was Closed: 12/22/1992
How Leak Discovered: Not reported
How Leak Stopped: Not reported
Cause of Leak: UNK
Leak Source: UNK
Operator: NALBANBIAN, STEVE
Water System: Not reported
Well Name: Not reported
Approx. Dist To Production Well (ft): 4450.5586785526496343034933677
Source of Cleanup Funding: UNK
Preliminary Site Assessment Workplan Submitted: Not reported
Preliminary Site Assessment Began: Not reported
Pollution Characterization Began: Not reported
Remediation Plan Submitted: Not reported
Remedial Action Underway: Not reported
Post Remedial Action Monitoring Began: 1/10/1990

Map ID
Direction
Distance
Elevation

MAP FINDINGS

Site

Database(s)

EDR ID Number
EPA ID Number

LINCOLN DISCOUNT TIRE (Continued)

S105032802

Enforcement Action Date: 1/1/1965
Historical Max MTBE Date: Not reported
Hist Max MTBE Conc in Groundwater: Not reported
Hist Max MTBE Conc in Soil: Not reported
Significant Interim Remedial Action Taken: Not reported
GW Qualifier: Not reported
Soil Qualifier: Not reported
Organization: Not reported
Owner Contact: Not reported
Responsible Party: LINCOLN DISCOUNT TIRE
RP Address: SAME AS ABOVE
Program: LUST
Lat/Long: 33.9529786 / -1
Local Agency Staff: Not reported
Beneficial Use: Not reported
Priority: Not reported
Cleanup Fund Id: Not reported
Suspended: Not reported
Assigned Name: Not reported
Summary: Not reported

SWEEPS UST:

Name: LINCOLN DISCOUNT TIRE
Address: 868 S LA BREA AVE
City: INGLEWOOD
Status: Active
Comp Number: 14446
Number: 9
Board Of Equalization: Not reported
Referral Date: 06-30-89
Action Date: Not reported
Created Date: 06-30-89
Owner Tank Id: Not reported
SWRCB Tank Id: Not reported
Tank Status: Not reported
Capacity: Not reported
Active Date: Not reported
Tank Use: Not reported
STG: Not reported
Content: Not reported
Number Of Tanks: Not reported

CORTESE:

Name: LINCOLN DISCOUNT TIRE
Address: 868 LA BREA AVE S
City,State,Zip: INGLEWOOD, CA 90301
Region: CORTESE
Envirostor Id: Not reported
Global ID: T0603704171
Site/Facility Type: LUST CLEANUP SITE
Cleanup Status: COMPLETED - CASE CLOSED
Status Date: Not reported
Site Code: Not reported
Latitude: Not reported
Longitude: Not reported
Owner: Not reported

Map ID
Direction
Distance
Elevation

MAP FINDINGS

Site

Database(s)

EDR ID Number
EPA ID Number

LINCOLN DISCOUNT TIRE (Continued)

S105032802

Enf Type: Not reported
Swat R: Not reported
Flag: active
Order No: Not reported
Waste Discharge System No: Not reported
Effective Date: Not reported
Region 2: Not reported
WID Id: Not reported
Solid Waste Id No: Not reported
Waste Management Uit Name: Not reported
File Name: Active Open

LOS ANGELES CO. HMS:

Name: LINCOLN DISCOUNT TIRE
Address: 868 S LA BREA AVE
City,State,Zip: INGLEWOOD, CA 90301
Region: LA
Permit Category: Not reported
Facility Id: 013972-014446
Facility Type: Not reported
Facility Status: Removed
Area: 2E
Permit Number: Not reported
Permit Status: Not reported

CERS:

Name: LINCOLN DISCOUNT TIRE
Address: 868 LA BREA AVE S
City,State,Zip: INGLEWOOD, CA 90301
Site ID: 257422
CERS ID: T0603704171
CERS Description: Leaking Underground Storage Tank Cleanup Site

Affiliation:

Affiliation Type Desc: Local Agency Caseworker
Entity Name: JOHN AWUJO - LOS ANGELES COUNTY
Entity Title: Not reported
Affiliation Address: 900 S FREMONT AVE
Affiliation City: ALHAMBRA
Affiliation State: CA
Affiliation Country: Not reported
Affiliation Zip: Not reported
Affiliation Phone: 6264583507

Affiliation Type Desc: Regional Board Caseworker
Entity Name: YUE RONG - LOS ANGELES RWQCB (REGION 4)
Entity Title: Not reported
Affiliation Address: 320 W. 4TH ST., SUITE 200
Affiliation City: Los Angeles
Affiliation State: CA
Affiliation Country: Not reported
Affiliation Zip: Not reported
Affiliation Phone: Not reported

Map ID
Direction
Distance
Elevation

MAP FINDINGS

Site

Database(s)

EDR ID Number
EPA ID Number

BM437
South
1/4-1/2
0.445 mi.
2348 ft.

LINCOLN DISCOUNT TIRES
868 S LA BREA
INGLEWOOD, CA 90301
Site 2 of 3 in cluster BM

HIST UST **U001563815**
HIST CORTESE **N/A**

Relative:
Lower
Actual:
118 ft.

HIST UST:
Name: LINCOLN DISCOUNT TIRES
Address: 868 S LA BREA
City,State,Zip: INGLEWOOD, CA 90301
File Number: 000280F6
URL: <http://geotracker.waterboards.ca.gov/ustpdfs/pdf/000280F6.pdf>
Region: STATE
Facility ID: 00000005136
Facility Type: Gas Station
Other Type: TIRE STORE
Contact Name: S. MALBANDIAN
Telephone: 2136729700
Owner Name: MR. S. MALBANDIAN, OWNER
Owner Address: 868 S. LA BREA
Owner City,St,Zip: INGLEWOOD, CA 90301
Total Tanks: 0005

Tank Num: 001
Container Num: 1
Year Installed: Not reported
Tank Capacity: 00008000
Tank Used for: Not reported
Type of Fuel: Not reported
Container Construction Thickness: Not reported
Leak Detection: None

Tank Num: 002
Container Num: 2
Year Installed: Not reported
Tank Capacity: 00008000
Tank Used for: Not reported
Type of Fuel: Not reported
Container Construction Thickness: Not reported
Leak Detection: None

Tank Num: 003
Container Num: 3
Year Installed: Not reported
Tank Capacity: 00004000
Tank Used for: Not reported
Type of Fuel: Not reported
Container Construction Thickness: Not reported
Leak Detection: None

Tank Num: 004
Container Num: 4
Year Installed: Not reported
Tank Capacity: 00004000
Tank Used for: Not reported
Type of Fuel: Not reported
Container Construction Thickness: Not reported
Leak Detection: None

Map ID
Direction
Distance
Elevation

MAP FINDINGS

Site

Database(s)

EDR ID Number
EPA ID Number

LINCOLN DISCOUNT TIRES (Continued)

U001563815

Tank Num: 005
Container Num: 5
Year Installed: Not reported
Tank Capacity: 00000550
Tank Used for: WASTE
Type of Fuel: WASTE OIL
Container Construction Thickness: Not reported
Leak Detection: None

Click here for Geo Tracker PDF:

HIST CORTESE:

edr_fname: LINCOLN DISCOUNT TIRE
edr_fadd1: 868 LA BREA
City,State,Zip: INGLEWOOD, CA 90301
Region: CORTESE
Facility County Code: 19
Reg By: LTNKA
Reg Id: I-14446

BN438
SW
1/4-1/2
0.448 mi.
2367 ft.

CHEVRON #9-3829
303 MANCHESTER BLVD W
INGLEWOOD, CA 90301

Site 1 of 2 in cluster BN

LUST S101703784
Cortese N/A
HIST CORTESE
LOS ANGELES CO. HMS
CERS

Relative:
Lower
Actual:
114 ft.

LUST:

Name: CHEVRON #9-3829
Address: 303 MANCHESTER BLVD W
City,State,Zip: INGLEWOOD, CA 90301
Lead Agency: LOS ANGELES COUNTY
Case Type: LUST Cleanup Site
Geo Track: http://geotracker.waterboards.ca.gov/profile_report.asp?global_id=T0603703496
Global Id: T0603703496
Latitude: 33.961894
Longitude: -118.359913
Status: Completed - Case Closed
Status Date: 07/16/1992
Case Worker: JOA
RB Case Number: I-09864
Local Agency: LOS ANGELES COUNTY
File Location: Not reported
Local Case Number: Not reported
Potential Media Affect: Soil
Potential Contaminants of Concern: Waste Oil / Motor / Hydraulic / Lubricating
Site History: Not reported

LUST:

Global Id: T0603703496
Contact Type: Local Agency Caseworker
Contact Name: JOHN AWUJO
Organization Name: LOS ANGELES COUNTY
Address: 900 S FREMONT AVE
City: ALHAMBRA
Email: jawujo@dpw.lacounty.gov
Phone Number: 6264583507

Global Id: T0603703496

Map ID
Direction
Distance
Elevation

MAP FINDINGS

Site

Database(s)

EDR ID Number
EPA ID Number

CHEVRON #9-3829 (Continued)

S101703784

Contact Type: Regional Board Caseworker
Contact Name: YUE RONG
Organization Name: LOS ANGELES RWQCB (REGION 4)
Address: 320 W. 4TH ST., SUITE 200
City: Los Angeles
Email: yrong@waterboards.ca.gov
Phone Number: Not reported

LUST:

Global Id: T0603703496
Action Type: Other
Date: 10/10/1987
Action: Leak Discovery

Global Id: T0603703496
Action Type: Other
Date: 10/12/1987
Action: Leak Reported

LUST:

Global Id: T0603703496
Status: Open - Case Begin Date
Status Date: 10/10/1987

Global Id: T0603703496
Status: Open - Site Assessment
Status Date: 10/12/1987

Global Id: T0603703496
Status: Completed - Case Closed
Status Date: 07/16/1992

Name: CHEVRON SERVICE STATION # 9-3829
Address: 303 MANCHESTER BLVD. W.
City, State, Zip: INGLEWOOD, CA 90301
Lead Agency: LOS ANGELES RWQCB (REGION 4)
Case Type: LUST Cleanup Site
Geo Track: http://geotracker.waterboards.ca.gov/profile_report.asp?global_id=T0603716248
Global Id: T0603716248
Latitude: 33.961966
Longitude: -118.359858
Status: Completed - Case Closed
Status Date: 07/24/2006
Case Worker: JH
RB Case Number: I-09864A
Local Agency: LOS ANGELES COUNTY
File Location: Regional Board
Local Case Number: CLUP# 434174
Potential Media Affect: Soil
Potential Contaminants of Concern: Gasoline, Benzene, MTBE / TBA / Other Fuel Oxygenates
Site History: Not reported

LUST:

Global Id: T0603716248
Contact Type: Regional Board Caseworker
Contact Name: JAY HUANG

Map ID
Direction
Distance
Elevation

MAP FINDINGS

Site

Database(s)

EDR ID Number
EPA ID Number

CHEVRON #9-3829 (Continued)

S101703784

Organization Name: LOS ANGELES RWQCB (REGION 4)
Address: 320 WEST 4TH STREET, SUITE 200
City: LOS ANGELES
Email: jhuang@waterboards.ca.gov
Phone Number: 2135766711

Global Id: T0603716248
Contact Type: Local Agency Caseworker
Contact Name: TIM SMITH
Organization Name: LOS ANGELES COUNTY
Address: 900 S. FREMONT AVE.
City: ALHAMBRA
Email: tsmith@dpw.lacounty.gov
Phone Number: Not reported

LUST:

Global Id: T0603716248
Action Type: RESPONSE
Date: 04/29/2005
Action: Other Report / Document

Global Id: T0603716248
Action Type: ENFORCEMENT
Date: 03/29/2005
Action: Staff Letter

Global Id: T0603716248
Action Type: REMEDIATION
Date: 03/18/2004
Action: Not reported

Global Id: T0603716248
Action Type: Other
Date: 03/18/2004
Action: Leak Discovery

Global Id: T0603716248
Action Type: RESPONSE
Date: 01/15/2006
Action: Preliminary Site Assessment Report

Global Id: T0603716248
Action Type: ENFORCEMENT
Date: 10/04/2005
Action: Staff Letter

Global Id: T0603716248
Action Type: ENFORCEMENT
Date: 05/05/2006
Action: Site Visit / Inspection / Sampling

Global Id: T0603716248
Action Type: ENFORCEMENT
Date: 05/10/2006
Action: Notification - Preclosure

Global Id: T0603716248

Map ID
Direction
Distance
Elevation

MAP FINDINGS

Site

Database(s)

EDR ID Number
EPA ID Number

CHEVRON #9-3829 (Continued)

S101703784

Action Type: Other
Date: 11/08/2004
Action: Leak Reported

Global Id: T0603716248
Action Type: RESPONSE
Date: 08/31/2005
Action: Soil and Water Investigation Workplan

Global Id: T0603716248
Action Type: ENFORCEMENT
Date: 07/25/2005
Action: Staff Letter

Global Id: T0603716248
Action Type: ENFORCEMENT
Date: 07/24/2006
Action: Closure/No Further Action Letter

LUST:

Global Id: T0603716248
Status: Open - Case Begin Date
Status Date: 03/18/2004

Global Id: T0603716248
Status: Open - Site Assessment
Status Date: 12/20/2004

Global Id: T0603716248
Status: Open - Site Assessment
Status Date: 10/04/2005

Global Id: T0603716248
Status: Open - Site Assessment
Status Date: 04/05/2006

Global Id: T0603716248
Status: Completed - Case Closed
Status Date: 07/24/2006

LUST REG 4:

Region: 4
Regional Board: 04
County: Los Angeles
Facility Id: I-09864
Status: Case Closed
Substance: Waste Oil
Substance Quantity: Not reported
Local Case No: Not reported
Case Type: Soil
Abatement Method Used at the Site: Not reported
Global ID: T0603703496
W Global ID: Not reported
Staff: UNK
Local Agency: 19000

Map ID
Direction
Distance
Elevation

MAP FINDINGS

Site

Database(s)

EDR ID Number
EPA ID Number

CHEVRON #9-3829 (Continued)

S101703784

Cross Street: EUCALYPTUS
Enforcement Type: Not reported
Date Leak Discovered: 10/10/1987
Date Leak First Reported: 10/12/1987
Date Leak Record Entered: 11/5/1987
Date Confirmation Began: Not reported
Date Leak Stopped: Not reported
Date Case Last Changed on Database: 7/16/1992
Date the Case was Closed: 7/16/1992
How Leak Discovered: Tank Test
How Leak Stopped: Not reported
Cause of Leak: Corrosion
Leak Source: Tank
Operator: YI KYONG HUN
Water System: Not reported
Well Name: Not reported
Approx. Dist To Production Well (ft): 2581.2352534769050780052529035
Source of Cleanup Funding: Tank
Preliminary Site Assessment Workplan Submitted: Not reported
Preliminary Site Assessment Began: Not reported
Pollution Characterization Began: 10/12/1987
Remediation Plan Submitted: Not reported
Remedial Action Underway: Not reported
Post Remedial Action Monitoring Began: Not reported
Enforcement Action Date: Not reported
Historical Max MTBE Date: Not reported
Hist Max MTBE Conc in Groundwater: Not reported
Hist Max MTBE Conc in Soil: Not reported
Significant Interim Remedial Action Taken: Not reported
GW Qualifier: Not reported
Soil Qualifier: Not reported
Organization: Not reported
Owner Contact: Not reported
Responsible Party: CHEVRON USA
RP Address: PO BOX 2833, LA HABRA, CA 90632-2833
Program: LUST
Lat/Long: 33.9618863 / -1
Local Agency Staff: Not reported
Beneficial Use: Not reported
Priority: Not reported
Cleanup Fund Id: Not reported
Suspended: Not reported
Assigned Name: Not reported
Summary: Not reported

CORTESE:

Name: CHEVRON #9-3829
Address: 303 MANCHESTER BLVD W
City,State,Zip: INGLEWOOD, CA 90301
Region: CORTESE
Envirostor Id: Not reported
Global ID: T0603703496
Site/Facility Type: LUST CLEANUP SITE
Cleanup Status: COMPLETED - CASE CLOSED
Status Date: Not reported
Site Code: Not reported
Latitude: Not reported

Map ID
Direction
Distance
Elevation

MAP FINDINGS

Site

Database(s)

EDR ID Number
EPA ID Number

CHEVRON #9-3829 (Continued)

S101703784

Longitude: Not reported
Owner: Not reported
Enf Type: Not reported
Swat R: Not reported
Flag: active
Order No: Not reported
Waste Discharge System No: Not reported
Effective Date: Not reported
Region 2: Not reported
WID Id: Not reported
Solid Waste Id No: Not reported
Waste Management Uit Name: Not reported
File Name: Active Open

Name: CHEVRON SERVICE STATION # 9-3829
Address: 303 MANCHESTER BLVD. W.
City,State,Zip: INGLEWOOD, CA 90301
Region: CORTESE
Envirostor Id: Not reported
Global ID: T0603716248
Site/Facility Type: LUST CLEANUP SITE
Cleanup Status: COMPLETED - CASE CLOSED
Status Date: Not reported
Site Code: Not reported
Latitude: Not reported
Longitude: Not reported
Owner: Not reported
Enf Type: Not reported
Swat R: Not reported
Flag: active
Order No: Not reported
Waste Discharge System No: Not reported
Effective Date: Not reported
Region 2: Not reported
WID Id: Not reported
Solid Waste Id No: Not reported
Waste Management Uit Name: Not reported
File Name: Active Open

HIST CORTESE:

edr_fname: CHEVRON #9-3829
edr_fadd1: 303 MANCHESTER
City,State,Zip: INGLEWOOD, CA 90301
Region: CORTESE
Facility County Code: 19
Reg By: LTNKA
Reg Id: I-09864

LOS ANGELES CO. HMS:

Name: CHEVRON SERVICE STATION
Address: 303 W MANCHESTER BLVD
City,State,Zip: INGLEWOOD, CA 90302
Region: LA
Permit Category: T
Facility Id: 010007-009864
Facility Type: 0

Map ID
Direction
Distance
Elevation

MAP FINDINGS

Site

Database(s)

EDR ID Number
EPA ID Number

CHEVRON #9-3829 (Continued)

S101703784

Facility Status: Removed
Area: 2E
Permit Number: 00001193T
Permit Status: Removed

CERS:

Name: CHEVRON #9-3829
Address: 303 MANCHESTER BLVD W
City,State,Zip: INGLEWOOD, CA 90301
Site ID: 199089
CERS ID: T0603703496
CERS Description: Leaking Underground Storage Tank Cleanup Site

Affiliation:

Affiliation Type Desc: Local Agency Caseworker
Entity Name: JOHN AWUJO - LOS ANGELES COUNTY
Entity Title: Not reported
Affiliation Address: 900 S FREMONT AVE
Affiliation City: ALHAMBRA
Affiliation State: CA
Affiliation Country: Not reported
Affiliation Zip: Not reported
Affiliation Phone: 6264583507

Affiliation Type Desc: Regional Board Caseworker
Entity Name: YUE RONG - LOS ANGELES RWQCB (REGION 4)
Entity Title: Not reported
Affiliation Address: 320 W. 4TH ST., SUITE 200
Affiliation City: Los Angeles
Affiliation State: CA
Affiliation Country: Not reported
Affiliation Zip: Not reported
Affiliation Phone: Not reported

Name: CHEVRON SERVICE STATION # 9-3829
Address: 303 MANCHESTER BLVD. W.
City,State,Zip: INGLEWOOD, CA 90301
Site ID: 225250
CERS ID: T0603716248
CERS Description: Leaking Underground Storage Tank Cleanup Site

Affiliation:

Affiliation Type Desc: Regional Board Caseworker
Entity Name: JAY HUANG - LOS ANGELES RWQCB (REGION 4)
Entity Title: Not reported
Affiliation Address: 320 WEST 4TH STREET, SUITE 200
Affiliation City: LOS ANGELES
Affiliation State: CA
Affiliation Country: Not reported
Affiliation Zip: Not reported
Affiliation Phone: 2135766711

Affiliation Type Desc: Local Agency Caseworker
Entity Name: TIM SMITH - LOS ANGELES COUNTY
Entity Title: Not reported
Affiliation Address: 900 S. FREMONT AVE.
Affiliation City: ALHAMBRA

Map ID
Direction
Distance
Elevation

MAP FINDINGS

Site

Database(s)

EDR ID Number
EPA ID Number

CHEVRON #9-3829 (Continued)

S101703784

Affiliation State: CA
Affiliation Country: Not reported
Affiliation Zip: Not reported
Affiliation Phone: Not reported

BO439
South
1/4-1/2
0.449 mi.
2372 ft.

MILLER 1994 FAMILY TRUST
1140 LA BREA AVE S
INGLEWOOD, CA 90301

LUST **S119777457**
Cortese **N/A**
CERS

Site 1 of 3 in cluster BO

Relative:
Lower

LUST:

Actual:
99 ft.

Name: MILLER 1994 FAMILY TRUST
Address: 1140 LA BREA AVE S
City,State,Zip: INGLEWOOD, CA 90301
Lead Agency: LOS ANGELES RWQCB (REGION 4)
Case Type: LUST Cleanup Site
Geo Track: http://geotracker.waterboards.ca.gov/profile_report.asp?global_id=T10000010158
Global Id: T10000010158
Latitude: 33.94762
Longitude: -118.35225
Status: Completed - Case Closed
Status Date: 10/25/2018
Case Worker: CET
RB Case Number: R-09698
Local Agency: Not reported
File Location: Not reported
Local Case Number: Not reported
Potential Media Affect: Other Groundwater (uses other than drinking water)
Potential Contaminants of Concern: Gasoline
Site History: Not reported

LUST:

Global Id: T10000010158
Contact Type: Regional Board Caseworker
Contact Name: CHANDRA TYLER
Organization Name: LOS ANGELES RWQCB (REGION 4)
Address: Not reported
City: R4 UNKNOWN
Email: cetyler@waterboards.ca.gov
Phone Number: Not reported

LUST:

Global Id: T10000010158
Action Type: ENFORCEMENT
Date: 02/23/2017
Action: Staff Letter

Global Id: T10000010158
Action Type: ENFORCEMENT
Date: 07/07/2017
Action: Health and Safety Code Section 25296.10(c)

Global Id: T10000010158
Action Type: ENFORCEMENT
Date: 01/17/2018
Action: Health and Safety Code Section 25296.10(c)

Map ID
Direction
Distance
Elevation

MAP FINDINGS

Site

Database(s)

EDR ID Number
EPA ID Number

MILLER 1994 FAMILY TRUST (Continued)

S119777457

Global Id:	T10000010158
Action Type:	RESPONSE
Date:	10/11/2018
Action:	Well Destruction Report
Global Id:	T10000010158
Action Type:	RESPONSE
Date:	10/15/2017
Action:	Soil and Water Investigation Report
Global Id:	T10000010158
Action Type:	RESPONSE
Date:	04/10/2018
Action:	Request for Closure - Regulator Responded
Global Id:	T10000010158
Action Type:	RESPONSE
Date:	07/15/2017
Action:	Interim Remedial Action Plan - Regulator Responded
Global Id:	T10000010158
Action Type:	Other
Date:	02/16/2017
Action:	Leak Reported
Global Id:	T10000010158
Action Type:	RESPONSE
Date:	07/15/2018
Action:	Monitoring Report - Semi-Annually
Global Id:	T10000010158
Action Type:	RESPONSE
Date:	07/15/2017
Action:	Soil and Water Investigation Workplan - Regulator Responded
Global Id:	T10000010158
Action Type:	ENFORCEMENT
Date:	02/16/2017
Action:	Referral to Regional Board
Global Id:	T10000010158
Action Type:	REMEDIATION
Date:	10/06/2017
Action:	Soil Vapor Extraction (SVE)
Global Id:	T10000010158
Action Type:	REMEDIATION
Date:	10/09/2017
Action:	Soil Vapor Extraction (SVE)
Global Id:	T10000010158
Action Type:	Other
Date:	02/16/2017
Action:	Leak Discovery
Global Id:	T10000010158
Action Type:	RESPONSE

Map ID
Direction
Distance
Elevation

MAP FINDINGS

Site

Database(s)

EDR ID Number
EPA ID Number

MILLER 1994 FAMILY TRUST (Continued)

S119777457

Date: 02/01/2018
Action: Request for Closure - Regulator Responded

Global Id: T10000010158
Action Type: ENFORCEMENT
Date: 10/25/2018
Action: Closure/No Further Action Letter

Global Id: T10000010158
Action Type: ENFORCEMENT
Date: 01/18/2018
Action: Notice of Violation

Global Id: T10000010158
Action Type: RESPONSE
Date: 10/15/2017
Action: Pilot Study/ Treatability Report

Global Id: T10000010158
Action Type: RESPONSE
Date: 10/15/2017
Action: Soil Vapor Intrusion Investigation Report

Global Id: T10000010158
Action Type: ENFORCEMENT
Date: 04/18/2017
Action: Health and Safety Code Section 25296.10(c)

Global Id: T10000010158
Action Type: ENFORCEMENT
Date: 05/09/2018
Action: Notification - Preclosure

Global Id: T10000010158
Action Type: ENFORCEMENT
Date: 07/11/2018
Action: Staff Letter

Global Id: T10000010158
Action Type: Other
Date: 02/16/2017
Action: Leak Began

Global Id: T10000010158
Action Type: RESPONSE
Date: 03/23/2017
Action: Other Report / Document

LUST:

Global Id: T10000010158
Status: Open - Case Begin Date
Status Date: 02/16/2017

Global Id: T10000010158
Status: Open - Case Begin Date
Status Date: 02/16/2017

Map ID
Direction
Distance
Elevation

MAP FINDINGS

Site

Database(s)

EDR ID Number
EPA ID Number

MILLER 1994 FAMILY TRUST (Continued)

S119777457

Global Id: T10000010158
Status: Open - Site Assessment
Status Date: 02/23/2017

Global Id: T10000010158
Status: Open - Assessment & Interim Remedial Action
Status Date: 07/07/2017

Global Id: T10000010158
Status: Open - Eligible for Closure
Status Date: 05/09/2018

Global Id: T10000010158
Status: Completed - Case Closed
Status Date: 10/25/2018

CORTESE:

Name: MILLER 1994 FAMILY TRUST
Address: 1140 LA BREA AVE S
City,State,Zip: INGLEWOOD, CA 90301
Region: CORTESE
Envirostor Id: Not reported
Global ID: T10000010158
Site/Facility Type: LUST CLEANUP SITE
Cleanup Status: COMPLETED - CASE CLOSED
Status Date: Not reported
Site Code: Not reported
Latitude: Not reported
Longitude: Not reported
Owner: Not reported
Enf Type: Not reported
Swat R: Not reported
Flag: active
Order No: Not reported
Waste Discharge System No: Not reported
Effective Date: Not reported
Region 2: Not reported
WID Id: Not reported
Solid Waste Id No: Not reported
Waste Management Uit Name: Not reported
File Name: Active Open

CERS:

Name: MILLER 1994 FAMILY TRUST
Address: 1140 LA BREA AVE S
City,State,Zip: INGLEWOOD, CA 90301
Site ID: 418843
CERS ID: T10000010158
CERS Description: Leaking Underground Storage Tank Cleanup Site

Affiliation:

Affiliation Type Desc: Regional Board Caseworker
Entity Name: CHANDRA TYLER - LOS ANGELES RWQCB (REGION 4)
Entity Title: Not reported
Affiliation Address: Not reported
Affiliation City: R4 UNKNOWN

Map ID
 Direction
 Distance
 Elevation

MAP FINDINGS

Site

Database(s)

EDR ID Number
 EPA ID Number

MILLER 1994 FAMILY TRUST (Continued)

S119777457

Affiliation State: CA
 Affiliation Country: Not reported
 Affiliation Zip: Not reported
 Affiliation Phone: Not reported

BP440
WNW
1/4-1/2
0.475 mi.
2509 ft.

RG SIMMONS ESTATE
400 W. BEACH BLVD.
INGLEWOOD, CA 90302

SWF/LF **S103340236**
CERS **N/A**

Site 1 of 2 in cluster BP

Relative:
Lower

SWF/LF (SWIS):

Actual:
111 ft.

Name: RG SIMMONS ESTATE
 Address: 400 W. BEACH BLVD.
 City,State,Zip: INGLEWOOD, CA 90302
 Region: STATE
 Facility ID: 19-AA-5215
 SWIS Number: 19-AA-5215
 Point of Contact: Dawn Liang
 Is Archived: No
 Is Closed Illegal Abandoned: Yes
 Is Site Inert Debris Engineered Fill: No
 Is Financial Assurances Responsible: No
 Absorbed On: Not reported
 Operational Status: Closed
 Absorbed By: Not reported
 Closed Illegal Abandoned Category: C2
 EPA Federal Registry ID: Not reported
 ARB District: South Coast
 SWRCB Region: Los Angeles
 Local Government: Inglewood
 Reporting Agency Legal Name: County of Los Angeles
 Reporting Agency Department: Department of Public Health
 Enforcing Agency Legal Name: County of Los Angeles
 Enforcing Agency Department: Department of Public Health
 Regulation Status: TBD (Pending Investigation)

Activity:

SWIS Number: 19-AA-5215
 Site Name: Rg Simmons Estate
 Activity: Solid Waste Disposal Site
 Activity Is Archived: No
 Category: Disposal
 Activity Classification: Solid Waste Disposal Site
 WDR Number: Not reported
 WDR Landfill Class: Not reported
 Cease Operation: Not reported
 Cease Operation Type: Not reported
 Inspection Frequency: Quarterly
 Throughput: 0
 Throughput Units: Not reported
 Remaining Capacity: 0
 Remaining Capacity Date: Not reported
 Capacity: 0
 Capacity Units: Not reported
 Total Acreage: 0
 Disposal Acreage: 0

Map ID
Direction
Distance
Elevation

MAP FINDINGS

Site

Database(s)

EDR ID Number
EPA ID Number

RG SIMMONS ESTATE (Continued)

S103340236

Permitted Elevation: 0
Permitted Elevation Type: Not reported
Permitted Depth: 0
Permitted Depth Type: Not reported
Point of Contact: Dawn Liang
Site Operational Status: Closed
Site Regulatory Status: TBD (Pending Investigation)
Site Is Archived: No
Is Closed Illegal Abandoned: Yes
Is Site Inert Debris Engineered Fill: No
Is Financial Assurances Responsible: No
Absorbed On: Not reported
Absorbed By: Not reported
Closed Illegal Abandoned Category: C2
EPA Federal Registry ID: Not reported
County: Los Angeles
ARB District: South Coast
SWRCB Region: Los Angeles
Local Government: Inglewood
Street Address: 400 W. Beach Blvd.
City: Inglewood
State: CA
ZIP Code: 90302
Reporting Agency Legal Name: County of Los Angeles
Reporting Agency Department: Department of Public Health
Enforcing Agency Legal Name: County of Los Angeles
Enforcing Agency Department: Department of Public Health

Operator:

SWIS Number: 19-AA-5215
Site Name: Rg Simmons Estate
Site Operational Status: Closed
Site Type: Disposal Only
Site Regulatory Status: TBD (Pending Investigation)
Latitude: 33.9692
Longitude: -118.3595
Is Archived: No
Operator: Mobile Oil Co
Started On: 8/7/1998
Contact Name: Not reported
Contact Title: Not reported
Contact Email: Not reported
Contact Phone: (805) 665-3600
Street Address: PO Box 9989
Operator City: Bakersfield
Operator State: CA
Operator Zip: 93389

Owner:

SWIS Number: 19-AA-5215
Owner: City Of Inglewood
Owner Address: 222 W Beach Ave
Owner City: Inglewood
Owner State: CA
Owner Zip: 90302
Site Name: Rg Simmons Estate

Map ID
Direction
Distance
Elevation

MAP FINDINGS

Site

Database(s)

EDR ID Number
EPA ID Number

RG SIMMONS ESTATE (Continued)

S103340236

Site Operational Status: Closed
Site Type: Disposal Only
Site Regulatory Status: TBD (Pending Investigation)
Latitude: 33.9692
Longitude: -118.3595
Is Archived: No
Started On: 8/16/1994
Contact Name: Andy Montoya
Contact Title: Streets/Sanitation Superintendent
Contact Email: Not reported
Contact Phone: (213) 412-5510

CERS:

Name: RG SIMMONS ESTATE
Address: 400 W. BEACH BLVD.
City,State,Zip: INGLEWOOD, CA
Site ID: 511359
CERS ID: 19-AA-5215
CERS Description: Solid Waste and Recycle Sites

Affiliation:

Affiliation Type Desc: Legal Owner
Entity Name: CITY OF INGLEWOOD
Entity Title: Not reported
Affiliation Address: Not reported
Affiliation City: Inglewood
Affiliation State: CA
Affiliation Country: Not reported
Affiliation Zip: 90302
Affiliation Phone: 2134125510

Affiliation Type Desc: Legal Operator
Entity Name: Mobile Oil Co
Entity Title: Not reported
Affiliation Address: Not reported
Affiliation City: Bakersfield
Affiliation State: CA
Affiliation Country: Not reported
Affiliation Zip: 93389
Affiliation Phone: 8056653600

BP441
WNW
1/4-1/2
0.475 mi.
2509 ft.

RG SIMMONS ESTATE
400 WEST BEACH BOULEVARD
INGLEWOOD, CA 90301

SWF/LF
LOS ANGELES CO LF METHANE

S111076061
N/A

Site 2 of 2 in cluster BP

Relative:
Lower
Actual:
111 ft.

LOS ANGELES CO. LF:
Name: RG SIMMONS ESTATE
Address: 400 WEST BEACH BOULEVARD
City,State,Zip: INGLEWOOD, CA 90301
Site ID: 2217
Alt. Site Name: Not reported
Alt. Address: 435 North Eucalyptus Avenue, Inglewood, CA 90301
Site Contact: Not reported
Site Contact Phone: Not reported

Map ID
Direction
Distance
Elevation

MAP FINDINGS

Site

Database(s)

EDR ID Number
EPA ID Number

RG SIMMONS ESTATE (Continued)

S111076061

Site Email: Not reported
Site Website: Not reported
Site Type: Designated Waste Landfill
Site SWIS Number: 19-AA-5215
Beginning Operation Date: Not reported
Ending Operation Date: Not reported
Local Enforcement Agency: County Public Health
Maximun Depth Fill(Ft): 22
Permitted Capacity: Not reported
Present Use: Rogers Park Community Center
Remaining Capacity(Million): Not reported
Status: Closed
Waste Accepted: Inert; Organics
Hours of Operation: Not reported
Disposal Area (Acre): Not reported

Detail As Of 01/2014:

Operator Name: Mobil Oil Corporation
Operator Address: P.O. Box 9989
Operator City/State/Zip: BAKERSFIELD, CA 93389
Operator Contact: Not reported
Operator Telephone: (805) 665-3600
Operator Email: Not reported
Owner Name: City of Inglewood
Owner Address: One Manchester Boulevard
Owner City/State/Zip: Inglewood, CA 90301
Owner Contact: Not reported
Owner Telephone: (310) 412-5510
Owner Email: Not reported
District: 2
Site Mailing Address: Not reported

LOS ANGELES CO LF METHANE:

Name: RG SIMMONS ESTATE
Address: 400 WEST BEACH BOULEVARD
City,State,Zip: INGLEWOOD, CA 90301
Site Number: 2217
Status: Closed
Description: Designated Waste Landfill
Operator Name: Mobil Oil Corporation
Operator Telephone: (805) 665-3600
Sup District: Not reported
Shape Length: Not reported
Shape Area: Not reported
Latitude: Not reported
Longitude: Not reported

BM442
South
1/4-1/2
0.480 mi.
2537 ft.

UNOCAL #5771
843 LA BREA AVE S
INGLEWOOD, CA 90301
Site 3 of 3 in cluster BM

LUST **S102440065**
Cortese **N/A**
HIST CORTESE
CERS

Relative:
Lower
Actual:
117 ft.

LUST:
Name: UNOCAL #5771
Address: 843 LA BREA AVE S
City,State,Zip: INGLEWOOD, CA 90301
Lead Agency: LOS ANGELES COUNTY

Map ID
Direction
Distance
Elevation

MAP FINDINGS

Site

Database(s)

EDR ID Number
EPA ID Number

UNOCAL #5771 (Continued)

S102440065

Case Type: LUST Cleanup Site
Geo Track: http://geotracker.waterboards.ca.gov/profile_report.asp?global_id=T0603704872
Global Id: T0603704872
Latitude: 33.9736452
Longitude: -118.3576189
Status: Completed - Case Closed
Status Date: 07/20/1998
Case Worker: JOA
RB Case Number: R-09879
Local Agency: LOS ANGELES COUNTY
File Location: Not reported
Local Case Number: Not reported
Potential Media Affect: Soil
Potential Contaminants of Concern: Gasoline
Site History: Not reported

LUST:

Global Id: T0603704872
Contact Type: Regional Board Caseworker
Contact Name: YUE RONG
Organization Name: LOS ANGELES RWQCB (REGION 4)
Address: 320 W. 4TH ST., SUITE 200
City: Los Angeles
Email: yrong@waterboards.ca.gov
Phone Number: Not reported

Global Id: T0603704872
Contact Type: Local Agency Caseworker
Contact Name: JOHN AWUJO
Organization Name: LOS ANGELES COUNTY
Address: 900 S FREMONT AVE
City: ALHAMBRA
Email: jawujo@dpw.lacounty.gov
Phone Number: 6264583507

LUST:

Global Id: T0603704872
Action Type: Other
Date: 12/17/1990
Action: Leak Discovery

Global Id: T0603704872
Action Type: Other
Date: 12/17/1990
Action: Leak Stopped

Global Id: T0603704872
Action Type: Other
Date: 12/21/1990
Action: Leak Reported

LUST:

Global Id: T0603704872
Status: Open - Case Begin Date
Status Date: 12/17/1990

Global Id: T0603704872

Map ID
Direction
Distance
Elevation

MAP FINDINGS

Site

Database(s)

EDR ID Number
EPA ID Number

UNOCAL #5771 (Continued)

S102440065

Status: Open - Site Assessment
Status Date: 12/21/1990

Global Id: T0603704872
Status: Completed - Case Closed
Status Date: 07/20/1998

LUST REG 4:

Region: 4
Regional Board: 04
County: Los Angeles
Facility Id: R-09879
Status: Case Closed
Substance: Gasoline
Substance Quantity: Not reported
Local Case No: Not reported
Case Type: Soil
Abatement Method Used at the Site: Not reported
Global ID: T0603704872
W Global ID: Not reported
Staff: UNK
Local Agency: 19000
Cross Street: ARBOR VITAE
Enforcement Type: Not reported
Date Leak Discovered: 12/17/1990
Date Leak First Reported: 12/21/1990
Date Leak Record Entered: 1/24/1991
Date Confirmation Began: Not reported
Date Leak Stopped: 12/17/1990
Date Case Last Changed on Database: 7/20/1998
Date the Case was Closed: 7/20/1998
How Leak Discovered: Tank Closure
How Leak Stopped: Not reported
Cause of Leak: UNK
Leak Source: UNK
Operator: KANG, DAE YANG
Water System: Not reported
Well Name: Not reported
Approx. Dist To Production Well (ft): 4382.8634270328493620675489586
Source of Cleanup Funding: UNK
Preliminary Site Assessment Workplan Submitted: Not reported
Preliminary Site Assessment Began: 12/21/1990
Pollution Characterization Began: Not reported
Remediation Plan Submitted: Not reported
Remedial Action Underway: Not reported
Post Remedial Action Monitoring Began: Not reported
Enforcement Action Date: Not reported
Historical Max MTBE Date: Not reported
Hist Max MTBE Conc in Groundwater: Not reported
Hist Max MTBE Conc in Soil: Not reported
Significant Interim Remedial Action Taken: Not reported
GW Qualifier: Not reported
Soil Qualifier: Not reported
Organization: Not reported
Owner Contact: Not reported
Responsible Party: UNOCAL

Map ID
Direction
Distance
Elevation

MAP FINDINGS

Site

Database(s)

EDR ID Number
EPA ID Number

UNOCAL #5771 (Continued)

S102440065

RP Address: Not reported
Program: LUST
Lat/Long: 33.9534676 / -1
Local Agency Staff: Not reported
Beneficial Use: Not reported
Priority: Not reported
Cleanup Fund Id: Not reported
Suspended: Not reported
Assigned Name: Not reported
Summary: OLD CASE #012490-10

CORTESE:

Name: UNOCAL #5771
Address: 843 LA BREA AVE S
City,State,Zip: INGLEWOOD, CA 90301
Region: CORTESE
Envirostor Id: Not reported
Global ID: T0603704872
Site/Facility Type: LUST CLEANUP SITE
Cleanup Status: COMPLETED - CASE CLOSED
Status Date: Not reported
Site Code: Not reported
Latitude: Not reported
Longitude: Not reported
Owner: Not reported
Enf Type: Not reported
Swat R: Not reported
Flag: active
Order No: Not reported
Waste Discharge System No: Not reported
Effective Date: Not reported
Region 2: Not reported
WID Id: Not reported
Solid Waste Id No: Not reported
Waste Management Uit Name: Not reported
File Name: Active Open

HIST CORTESE:

edr_fname: UNOCAL #5771
edr_fadd1: 843 LA BREA
City,State,Zip: INGLEWOOD, CA 90301
Region: CORTESE
Facility County Code: 19
Reg By: LTNKA
Reg Id: R-09879

CERS:

Name: UNOCAL #5771
Address: 843 LA BREA AVE S
City,State,Zip: INGLEWOOD, CA 90301
Site ID: 252914
CERS ID: T0603704872
CERS Description: Leaking Underground Storage Tank Cleanup Site

Affiliation:

Affiliation Type Desc: Local Agency Caseworker

Map ID
Direction
Distance
Elevation

MAP FINDINGS

Site

Database(s)

EDR ID Number
EPA ID Number

UNOCAL #5771 (Continued)

S102440065

Entity Name: JOHN AWUJO - LOS ANGELES COUNTY
Entity Title: Not reported
Affiliation Address: 900 S FREMONT AVE
Affiliation City: ALHAMBRA
Affiliation State: CA
Affiliation Country: Not reported
Affiliation Zip: Not reported
Affiliation Phone: 6264583507

Affiliation Type Desc: Regional Board Caseworker
Entity Name: YUE RONG - LOS ANGELES RWQCB (REGION 4)
Entity Title: Not reported
Affiliation Address: 320 W. 4TH ST., SUITE 200
Affiliation City: Los Angeles
Affiliation State: CA
Affiliation Country: Not reported
Affiliation Zip: Not reported
Affiliation Phone: Not reported

BN443 7-11 #24142
SW 345 MANCHESTER BLVD W
1/4-1/2 INGLEWOOD, CA 90305
0.483 mi.
2552 ft.
Site 2 of 2 in cluster BN

LUST S102423501
Cortese N/A
HIST CORTESE
CERS

Relative:
Lower
Actual:
113 ft.

LUST:
Name: 7-11 #24142
Address: 345 MANCHESTER BLVD W
City,State,Zip: INGLEWOOD, CA 90305
Lead Agency: LOS ANGELES RWQCB (REGION 4)
Case Type: LUST Cleanup Site
Geo Track: http://geotracker.waterboards.ca.gov/profile_report.asp?global_id=T0603703567
Global Id: T0603703567
Latitude: 33.961944
Longitude: -118.361449
Status: Completed - Case Closed
Status Date: 07/23/1996
Case Worker: YR
RB Case Number: I-10074
Local Agency: LOS ANGELES COUNTY
File Location: Not reported
Local Case Number: Not reported
Potential Media Affect: Soil
Potential Contaminants of Concern: Gasoline
Site History: Not reported

LUST:
Global Id: T0603703567
Contact Type: Local Agency Caseworker
Contact Name: JOHN AWUJO
Organization Name: LOS ANGELES COUNTY
Address: 900 S FREMONT AVE
City: ALHAMBRA
Email: jawujo@dpw.lacounty.gov
Phone Number: 6264583507

Global Id: T0603703567

Map ID
Direction
Distance
Elevation

MAP FINDINGS

Site

Database(s)

EDR ID Number
EPA ID Number

7-11 #24142 (Continued)

S102423501

Contact Type: Regional Board Caseworker
Contact Name: YUE RONG
Organization Name: LOS ANGELES RWQCB (REGION 4)
Address: 320 W. 4TH ST., SUITE 200
City: Los Angeles
Email: yrong@waterboards.ca.gov
Phone Number: Not reported

LUST:

Global Id: T0603703567
Action Type: Other
Date: 05/13/1992
Action: Leak Discovery

Global Id: T0603703567
Action Type: Other
Date: 05/13/1992
Action: Leak Stopped

Global Id: T0603703567
Action Type: Other
Date: 06/26/1992
Action: Leak Reported

LUST:

Global Id: T0603703567
Status: Open - Case Begin Date
Status Date: 05/13/1992

Global Id: T0603703567
Status: Open - Site Assessment
Status Date: 06/26/1992

Global Id: T0603703567
Status: Completed - Case Closed
Status Date: 07/23/1996

LUST REG 4:

Region: 4
Regional Board: 04
County: Los Angeles
Facility Id: I-10074
Status: Case Closed
Substance: Gasoline
Substance Quantity: Not reported
Local Case No: Not reported
Case Type: Soil
Abatement Method Used at the Site: Not reported
Global ID: T0603703567
W Global ID: Not reported
Staff: UNK
Local Agency: 19000
Cross Street: INGLEWOOD
Enforcement Type: Not reported
Date Leak Discovered: 5/13/1992

Map ID
Direction
Distance
Elevation

MAP FINDINGS

Site

Database(s)

EDR ID Number
EPA ID Number

7-11 #24142 (Continued)

S102423501

Date Leak First Reported: 6/26/1992
Date Leak Record Entered: 7/1/1992
Date Confirmation Began: Not reported
Date Leak Stopped: 5/13/1992
Date Case Last Changed on Database: 8/28/1996
Date the Case was Closed: 7/23/1996
How Leak Discovered: Tank Closure
How Leak Stopped: Not reported
Cause of Leak: UNK
Leak Source: Tank
Operator: SOUTHLAND CORP
Water System: Not reported
Well Name: Not reported
Approx. Dist To Production Well (ft): 2557.3910143501499401354421335
Source of Cleanup Funding: Tank
Preliminary Site Assessment Workplan Submitted: Not reported
Preliminary Site Assessment Began: Not reported
Pollution Characterization Began: 6/26/1992
Remediation Plan Submitted: Not reported
Remedial Action Underway: Not reported
Post Remedial Action Monitoring Began: Not reported
Enforcement Action Date: Not reported
Historical Max MTBE Date: Not reported
Hist Max MTBE Conc in Groundwater: Not reported
Hist Max MTBE Conc in Soil: Not reported
Significant Interim Remedial Action Taken: Not reported
GW Qualifier: Not reported
Soil Qualifier: Not reported
Organization: Not reported
Owner Contact: Not reported
Responsible Party: SOUTHLAND CORP
RP Address: 19033 W VALLEY HIGHWAY, SUITE D-104
Program: LUST
Lat/Long: 33.9618793 / -1
Local Agency Staff: Not reported
Beneficial Use: Not reported
Priority: Not reported
Cleanup Fund Id: Not reported
Suspended: Not reported
Assigned Name: Not reported
Summary: Not reported

CORTESE:

Name: 7-11 #24142
Address: 345 MANCHESTER BLVD W
City,State,Zip: INGLEWOOD, CA 90305
Region: CORTESE
Envirostor Id: Not reported
Global ID: T0603703567
Site/Facility Type: LUST CLEANUP SITE
Cleanup Status: COMPLETED - CASE CLOSED
Status Date: Not reported
Site Code: Not reported
Latitude: Not reported
Longitude: Not reported
Owner: Not reported
Enf Type: Not reported

Map ID
Direction
Distance
Elevation

MAP FINDINGS

Site

Database(s)

EDR ID Number
EPA ID Number

7-11 #24142 (Continued)

S102423501

Swat R: Not reported
Flag: active
Order No: Not reported
Waste Discharge System No: Not reported
Effective Date: Not reported
Region 2: Not reported
WID Id: Not reported
Solid Waste Id No: Not reported
Waste Management Uit Name: Not reported
File Name: Active Open

HIST CORTESE:

edr_fname: 7-11 #24142
edr_fadd1: 345 MANCHESTER
City,State,Zip: INGLEWOOD, CA 90305
Region: CORTESE
Facility County Code: 19
Reg By: LTNKA
Reg Id: I-10074

CERS:

Name: 7-11 #24142
Address: 345 MANCHESTER BLVD W
City,State,Zip: INGLEWOOD, CA 90305
Site ID: 256057
CERS ID: T0603703567
CERS Description: Leaking Underground Storage Tank Cleanup Site

Affiliation:

Affiliation Type Desc: Local Agency Caseworker
Entity Name: JOHN AWUJO - LOS ANGELES COUNTY
Entity Title: Not reported
Affiliation Address: 900 S FREMONT AVE
Affiliation City: ALHAMBRA
Affiliation State: CA
Affiliation Country: Not reported
Affiliation Zip: Not reported
Affiliation Phone: 6264583507

Affiliation Type Desc: Regional Board Caseworker
Entity Name: YUE RONG - LOS ANGELES RWQCB (REGION 4)
Entity Title: Not reported
Affiliation Address: 320 W. 4TH ST., SUITE 200
Affiliation City: Los Angeles
Affiliation State: CA
Affiliation Country: Not reported
Affiliation Zip: Not reported
Affiliation Phone: Not reported

Map ID
Direction
Distance
Elevation

MAP FINDINGS

Site

Database(s)

EDR ID Number
EPA ID Number

BO444
South
1/4-1/2
0.484 mi.
2556 ft.

DELORME CHEVROLET INC
1175 SOUTH LA BREA AVENUE
INGLEWOOD, CA 90301

HIST UST **U001563791**
HIST CORTESE **N/A**

Site 2 of 3 in cluster BO

Relative:
Lower

HIST UST:

Actual:
97 ft.

Name: DELORME CHEVROLET INC
Address: 1175 SOUTH LA BREA AVENUE
City,State,Zip: INGLEWOOD, CA 90301
File Number: 000275A5
URL: <http://geotracker.waterboards.ca.gov/ustpdfs/pdf/000275A5.pdf>
Region: STATE
Facility ID: 00000041550
Facility Type: Other
Other Type: AUTO DEALER
Contact Name: INGLEWOOD
Telephone: 2136710411
Owner Name: DELORME CHEVROLET, INC.
Owner Address: 1175 SOUTH LA BREA AVENUE
Owner City,St,Zip: INGLEWOOD, CA 90301
Total Tanks: 0004

Tank Num: 001
Container Num: 1
Year Installed: Not reported
Tank Capacity: 00000000
Tank Used for: WASTE
Type of Fuel: WASTE OIL
Container Construction Thickness: Not reported
Leak Detection: None

Tank Num: 002
Container Num: 2
Year Installed: Not reported
Tank Capacity: 00000000
Tank Used for: WASTE
Type of Fuel: WASTE OIL
Container Construction Thickness: Not reported
Leak Detection: None

Tank Num: 003
Container Num: 3
Year Installed: 1974
Tank Capacity: 00000500
Tank Used for: PRODUCT
Type of Fuel: Not reported
Container Construction Thickness: Not reported
Leak Detection: None

Tank Num: 004
Container Num: 4
Year Installed: 1974
Tank Capacity: 00000750
Tank Used for: PRODUCT
Type of Fuel: Not reported
Container Construction Thickness: Not reported
Leak Detection: None

Map ID
Direction
Distance
Elevation

MAP FINDINGS

Site

Database(s)

EDR ID Number
EPA ID Number

DELORME CHEVROLET INC (Continued)

U001563791

Click here for Geo Tracker PDF:

HIST CORTESE:

edr_fname: DELORME CHEVROLET
edr_fadd1: 1175 LA BREA
City,State,Zip: INGLEWOOD, CA
Region: CORTESE
Facility County Code: 19
Reg By: LTNKA
Reg Id: I-12635

BO445
South
1/4-1/2
0.484 mi.
2556 ft.

DELORME CHEVROLET
1175 LA BREA AVE S
INGLEWOOD, CA 90301
Site 3 of 3 in cluster BO

LUST **S105034993**
SWEEPS UST **N/A**
Cortese
LOS ANGELES CO. HMS
CERS

Relative:
Lower

LUST:

Actual:
97 ft.

Name: DELORME CHEVROLET
Address: 1175 LA BREA AVE S
City,State,Zip: INGLEWOOD, CA 90301
Lead Agency: LOS ANGELES COUNTY
Case Type: LUST Cleanup Site
Geo Track: http://geotracker.waterboards.ca.gov/profile_report.asp?global_id=T0603703988
Global Id: T0603703988
Latitude: 33.9781209
Longitude: -118.3576364
Status: Completed - Case Closed
Status Date: 03/28/1990
Case Worker: JOA
RB Case Number: I-12635
Local Agency: LOS ANGELES COUNTY
File Location: Not reported
Local Case Number: Not reported
Potential Media Affect: Soil
Potential Contaminants of Concern: Waste Oil / Motor / Hydraulic / Lubricating
Site History: Not reported

LUST:

Global Id: T0603703988
Contact Type: Local Agency Caseworker
Contact Name: JOHN AWUJO
Organization Name: LOS ANGELES COUNTY
Address: 900 S FREMONT AVE
City: ALHAMBRA
Email: jawujo@dpw.lacounty.gov
Phone Number: 6264583507

Global Id: T0603703988
Contact Type: Regional Board Caseworker
Contact Name: YUE RONG
Organization Name: LOS ANGELES RWQCB (REGION 4)
Address: 320 W. 4TH ST., SUITE 200
City: Los Angeles
Email: yrong@waterboards.ca.gov
Phone Number: Not reported

Map ID
Direction
Distance
Elevation

MAP FINDINGS

Site

Database(s)

EDR ID Number
EPA ID Number

DELORME CHEVROLET (Continued)

S105034993

LUST:

Global Id: T0603703988
Action Type: Other
Date: 11/08/1988
Action: Leak Reported

LUST:

Global Id: T0603703988
Status: Open - Case Begin Date
Status Date: 11/08/1988

Global Id: T0603703988
Status: Open - Site Assessment
Status Date: 03/07/1990

Global Id: T0603703988
Status: Completed - Case Closed
Status Date: 03/28/1990

LUST REG 4:

Region: 4
Regional Board: 04
County: Los Angeles
Facility Id: I-12635
Status: Case Closed
Substance: Waste Oil
Substance Quantity: Not reported
Local Case No: Not reported
Case Type: Soil
Abatement Method Used at the Site: Not reported
Global ID: T0603703988
W Global ID: Not reported
Staff: UNK
Local Agency: 19000
Cross Street: Not reported
Enforcement Type: Not reported
Date Leak Discovered: Not reported
Date Leak First Reported: 11/8/1988
Date Leak Record Entered: 3/28/1990
Date Confirmation Began: Not reported
Date Leak Stopped: Not reported
Date Case Last Changed on Database: 3/28/1990
Date the Case was Closed: 3/28/1990
How Leak Discovered: Not reported
How Leak Stopped: Not reported
Cause of Leak: Not reported
Leak Source: Not reported
Operator: Not reported
Water System: Not reported
Well Name: Not reported
Approx. Dist To Production Well (ft): 4245.5839581407143639437267436
Source of Cleanup Funding: F
Preliminary Site Assessment Workplan Submitted: 3/7/1990
Preliminary Site Assessment Began: Not reported
Pollution Characterization Began: Not reported

Map ID
Direction
Distance
Elevation

MAP FINDINGS

Site

Database(s)

EDR ID Number
EPA ID Number

DELORME CHEVROLET (Continued)

S105034993

Remediation Plan Submitted: Not reported
Remedial Action Underway: Not reported
Post Remedial Action Monitoring Began: Not reported
Enforcement Action Date: Not reported
Historical Max MTBE Date: Not reported
Hist Max MTBE Conc in Groundwater: Not reported
Hist Max MTBE Conc in Soil: Not reported
Significant Interim Remedial Action Taken: Not reported
GW Qualifier: Not reported
Soil Qualifier: Not reported
Organization: Not reported
Owner Contact: Not reported
Responsible Party: DELORME CHEVROLET
RP Address: 1175 LA BREA AVE., S., INGLEWOOD, 90301
Program: LUST
Lat/Long: 33.9476807 / -1
Local Agency Staff: Not reported
Beneficial Use: Not reported
Priority: Not reported
Cleanup Fund Id: Not reported
Suspended: Not reported
Assigned Name: Not reported
Summary: Not reported

SWEEPS UST:

Name: DELORME CHEVROLET
Address: 1175 S LA BREA AVE
City: INGLEWOOD
Status: Active
Comp Number: 12635
Number: 9
Board Of Equalization: Not reported
Referral Date: 06-30-89
Action Date: Not reported
Created Date: 06-30-89
Owner Tank Id: Not reported
SWRCB Tank Id: 19-000-012635-000001
Tank Status: A
Capacity: Not reported
Active Date: 06-30-89
Tank Use: UNKNOWN
STG: W
Content: Not reported
Number Of Tanks: 4

Name: DELORME CHEVROLET
Address: 1175 S LA BREA AVE
City: INGLEWOOD
Status: Active
Comp Number: 12635
Number: 9
Board Of Equalization: Not reported
Referral Date: 06-30-89
Action Date: Not reported
Created Date: 06-30-89
Owner Tank Id: Not reported
SWRCB Tank Id: 19-000-012635-000002

Map ID
Direction
Distance
Elevation

MAP FINDINGS

Site

Database(s)

EDR ID Number
EPA ID Number

DELORME CHEVROLET (Continued)

S105034993

Tank Status: A
Capacity: Not reported
Active Date: 06-30-89
Tank Use: UNKNOWN
STG: W
Content: Not reported
Number Of Tanks: Not reported

Name: DELORME CHEVROLET
Address: 1175 S LA BREA AVE
City: INGLEWOOD
Status: Active
Comp Number: 12635
Number: 9
Board Of Equalization: Not reported
Referral Date: 06-30-89
Action Date: Not reported
Created Date: 06-30-89
Owner Tank Id: Not reported
SWRCB Tank Id: 19-000-012635-000003
Tank Status: A
Capacity: Not reported
Active Date: 06-30-89
Tank Use: UNKNOWN
STG: W
Content: Not reported
Number Of Tanks: Not reported

Name: DELORME CHEVROLET
Address: 1175 S LA BREA AVE
City: INGLEWOOD
Status: Active
Comp Number: 12635
Number: 9
Board Of Equalization: Not reported
Referral Date: 06-30-89
Action Date: Not reported
Created Date: 06-30-89
Owner Tank Id: Not reported
SWRCB Tank Id: 19-000-012635-000004
Tank Status: A
Capacity: Not reported
Active Date: 06-30-89
Tank Use: UNKNOWN
STG: W
Content: Not reported
Number Of Tanks: Not reported

CORTESE:

Name: DELORME CHEVROLET
Address: 1175 LA BREA AVE S
City,State,Zip: INGLEWOOD, CA 90301
Region: CORTESE
Envirostor Id: Not reported
Global ID: T0603703988
Site/Facility Type: LUST CLEANUP SITE
Cleanup Status: COMPLETED - CASE CLOSED

Map ID
Direction
Distance
Elevation

MAP FINDINGS

Site

Database(s)

EDR ID Number
EPA ID Number

DELORME CHEVROLET (Continued)

S105034993

Status Date: Not reported
Site Code: Not reported
Latitude: Not reported
Longitude: Not reported
Owner: Not reported
Enf Type: Not reported
Swat R: Not reported
Flag: active
Order No: Not reported
Waste Discharge System No: Not reported
Effective Date: Not reported
Region 2: Not reported
WID Id: Not reported
Solid Waste Id No: Not reported
Waste Management Uit Name: Not reported
File Name: Active Open

LOS ANGELES CO. HMS:

Name: DELORME CHEVROLET
Address: 1175 S LA BREA AVE
City,State,Zip: INGLEWOOD, CA 90301
Region: LA
Permit Category: T
Facility Id: 012482-012635
Facility Type: 0
Facility Status: Removed
Area: 2E
Permit Number: 00004466T
Permit Status: Removed

CERS:

Name: DELORME CHEVROLET
Address: 1175 LA BREA AVE S
City,State,Zip: INGLEWOOD, CA 90301
Site ID: 233811
CERS ID: T0603703988
CERS Description: Leaking Underground Storage Tank Cleanup Site

Affiliation:

Affiliation Type Desc: Local Agency Caseworker
Entity Name: JOHN AWUJO - LOS ANGELES COUNTY
Entity Title: Not reported
Affiliation Address: 900 S FREMONT AVE
Affiliation City: ALHAMBRA
Affiliation State: CA
Affiliation Country: Not reported
Affiliation Zip: Not reported
Affiliation Phone: 6264583507

Affiliation Type Desc: Regional Board Caseworker
Entity Name: YUE RONG - LOS ANGELES RWQCB (REGION 4)
Entity Title: Not reported
Affiliation Address: 320 W. 4TH ST., SUITE 200
Affiliation City: Los Angeles
Affiliation State: CA
Affiliation Country: Not reported
Affiliation Zip: Not reported

Map ID
 Direction
 Distance
 Elevation

MAP FINDINGS

Site

Database(s)

EDR ID Number
 EPA ID Number

DELORME CHEVROLET (Continued)

S105034993

Affiliation Phone: Not reported

BQ446
North
1/4-1/2
0.487 mi.
2570 ft.

ABACUS ROOF CORP
715 CENTINELA AVE
INGLEWOOD, CA 90302
Site 1 of 2 in cluster BQ

LUST **S100720761**
SWEEPS UST **N/A**
Cortese
HAZNET
LOS ANGELES CO. HMS
NON-CASE INFO

Relative:
Higher

Actual:
168 ft.

LUST REG 4:
 Region: 4
 Regional Board: 04
 County: Los Angeles
 Facility Id: I-11205
 Status: Case Closed
 Substance: Gasoline
 Substance Quantity: Not reported
 Local Case No: Not reported
 Case Type: Soil
 Abatement Method Used at the Site: Not reported
 Global ID: T0603703763
 W Global ID: Not reported
 Staff: UNK
 Local Agency: 19000
 Cross Street: HYDE PARK BOULEVARD
 Enforcement Type: Informal Enforcement Actions,including Notices of Violations and Staff Enforcement Letters
 Date Leak Discovered: Not reported
 Date Leak First Reported: 2/26/1990
 Date Leak Record Entered: 2/19/1990
 Date Confirmation Began: Not reported
 Date Leak Stopped: Not reported
 Date Case Last Changed on Database: 6/30/1992
 Date the Case was Closed: 3/17/1992
 How Leak Discovered: Not reported
 How Leak Stopped: Not reported
 Cause of Leak: UNK
 Leak Source: UNK
 Operator: Not reported
 Water System: Not reported
 Well Name: Not reported
 Approx. Dist To Production Well (ft): 2975.1334076384848195502750275
 Source of Cleanup Funding: UNK
 Preliminary Site Assessment Workplan Submitted: 7/12/1990
 Preliminary Site Assessment Began: Not reported
 Pollution Characterization Began: Not reported
 Remediation Plan Submitted: Not reported
 Remedial Action Underway: Not reported
 Post Remedial Action Monitoring Began: Not reported
 Enforcement Action Date: 1/1/1965
 Historical Max MTBE Date: Not reported
 Hist Max MTBE Conc in Groundwater: Not reported
 Hist Max MTBE Conc in Soil: Not reported
 Significant Interim Remedial Action Taken: Not reported
 GW Qualifier: Not reported
 Soil Qualifier: Not reported
 Organization: Not reported
 Owner Contact: Not reported

Map ID
Direction
Distance
Elevation

MAP FINDINGS

Site

Database(s)

EDR ID Number
EPA ID Number

ABACUS ROOF CORP (Continued)

S100720761

Responsible Party: DUNHAM AND MYERS ROOFING
RP Address: 715 CENTINELA AVENUE, INGLEWOOD, 90302
Program: LUST
Lat/Long: 33.9747582 / -1
Local Agency Staff: Not reported
Beneficial Use: Not reported
Priority: Not reported
Cleanup Fund Id: Not reported
Suspended: Not reported
Assigned Name: Not reported
Summary: Not reported

SWEEPS UST:

Name: ABACUS ROOF CORP
Address: 715 CENTINELA AVE
City: INGLEWOOD
Status: Active
Comp Number: 11205
Number: 9
Board Of Equalization: 44-009169
Referral Date: 06-30-89
Action Date: Not reported
Created Date: 06-30-89
Owner Tank Id: Not reported
SWRCB Tank Id: 19-000-011205-000001
Tank Status: A
Capacity: Not reported
Active Date: 06-30-89
Tank Use: UNKNOWN
STG: W
Content: Not reported
Number Of Tanks: 2

Name: ABACUS ROOF CORP
Address: 715 CENTINELA AVE
City: INGLEWOOD
Status: Active
Comp Number: 11205
Number: 9
Board Of Equalization: 44-009169
Referral Date: 06-30-89
Action Date: Not reported
Created Date: 06-30-89
Owner Tank Id: Not reported
SWRCB Tank Id: 19-000-011205-000002
Tank Status: A
Capacity: Not reported
Active Date: 06-30-89
Tank Use: UNKNOWN
STG: W
Content: Not reported
Number Of Tanks: Not reported

CORTESE:

Name: ABACUS ROOF CORP
Address: 715 CENTINELA AVE

Map ID
Direction
Distance
Elevation

MAP FINDINGS

Site

Database(s)

EDR ID Number
EPA ID Number

ABACUS ROOF CORP (Continued)

S100720761

City,State,Zip: INGLEWOOD, CA 90302
Region: CORTESE
Envirostor Id: Not reported
Global ID: T0603703763
Site/Facility Type: LUST CLEANUP SITE
Cleanup Status: COMPLETED - CASE CLOSED
Status Date: Not reported
Site Code: Not reported
Latitude: Not reported
Longitude: Not reported
Owner: Not reported
Enf Type: Not reported
Swat R: Not reported
Flag: active
Order No: Not reported
Waste Discharge System No: Not reported
Effective Date: Not reported
Region 2: Not reported
WID Id: Not reported
Solid Waste Id No: Not reported
Waste Management Uit Name: Not reported
File Name: Active Open

HAZNET:

Name: CH SS FUND-BARANOF LA INGLEWOOD STORAGE L.P.
Address: 715 CENTINELA AVE
Address 2: Not reported
City,State,Zip: INGLEWOOD, CA 75201
Contact: NOLAN BORDEN
Telephone: 9724025705
Mailing Name: Not reported
Mailing Address: 2305 CEDAR SPRINGS RD. SUITE 200

Year: 2018
Gepaid: CAC002941754
TSD EPA ID: CAT080013352
CA Waste Code: 241 - Tank bottom waste
Disposal Method: H039 - Other Recovery Of Reclamation For Reuse Including Acid
Regeneration, Organics Recovery Ect

Tons: 0.20850

LOS ANGELES CO. HMS:

Name: ABACUS ROOF CORP
Address: 715 CENTINELA AVE
City,State,Zip: INGLEWOOD, CA 903022413
Region: LA
Permit Category: T
Facility Id: 011192-011205
Facility Type: 0
Facility Status: Removed
Area: 2E
Permit Number: 00002656T
Permit Status: Removed

Name: CENTINELA SELF STORAGE

Map ID
Direction
Distance
Elevation

MAP FINDINGS

Site

Database(s)

EDR ID Number
EPA ID Number

ABACUS ROOF CORP (Continued)

S100720761

Address: 715 CENTINELA AVE
City,State,Zip: INGLEWOOD, CA 903022413
Region: LA
Permit Category: T
Facility Id: 011192-064335
Facility Type: 0
Facility Status: Removed
Area: 2E
Permit Number: 000878382
Permit Status: Removed

NON-CASE INFO:

Name: CENTINELA SELF STORAGE
Address: 715 CENTINELA AVE
City,State,Zip: INGLEWOOD, CA 90302
Global ID: T10000011454
Case Type: Non-Case Information
Status: Informational Item
Status Date: 03/29/2018
Lead Agency: LOS ANGELES RWQCB (REGION 4)
Case Worker: Not reported
Local Agency: Not reported
RB Case Number: R-64335
Loc Case Number: Not reported
File Location: Not reported
Potential Contaminants of Concern: Not reported
Potential Media Affected: Not reported
Site History: Not reported
Begin Date: 2018-03-15 00:00:00
How Discovered: Not reported
How Discovered Description: Not reported
Stop Method: Not reported
Stop Description: Not reported
Latitude: 33.97464
Longitude: -118.35165
Geotracker: http://geotracker.waterboards.ca.gov/profile_report.asp?global_id=T10000011454

BQ447
North
1/4-1/2
0.487 mi.
2570 ft.

ABACUS ROOF CORP
715 CENTINELA AVE
INGLEWOOD, CA 90302
Site 2 of 2 in cluster BQ

LUST **S104159751**
HIST CORTESE **N/A**
CERS

Relative:
Higher
Actual:
168 ft.

LUST:
Name: ABACUS ROOF CORP
Address: 715 CENTINELA AVE
City,State,Zip: INGLEWOOD, CA 90302
Lead Agency: LOS ANGELES COUNTY
Case Type: LUST Cleanup Site
Geo Track: http://geotracker.waterboards.ca.gov/profile_report.asp?global_id=T0603703763
Global Id: T0603703763
Latitude: 33.9747582
Longitude: -118.351298
Status: Completed - Case Closed
Status Date: 03/17/1992
Case Worker: JOA
RB Case Number: I-11205

Map ID
Direction
Distance
Elevation

MAP FINDINGS

Site

Database(s)

EDR ID Number
EPA ID Number

ABACUS ROOF CORP (Continued)

S104159751

Local Agency: LOS ANGELES COUNTY
File Location: Not reported
Local Case Number: Not reported
Potential Media Affect: Soil
Potential Contaminants of Concern: Gasoline
Site History: Not reported

LUST:

Global Id: T0603703763
Contact Type: Local Agency Caseworker
Contact Name: JOHN AWUJO
Organization Name: LOS ANGELES COUNTY
Address: 900 S FREMONT AVE
City: ALHAMBRA
Email: jawujo@dpw.lacounty.gov
Phone Number: 6264583507

Global Id: T0603703763
Contact Type: Regional Board Caseworker
Contact Name: YUE RONG
Organization Name: LOS ANGELES RWQCB (REGION 4)
Address: 320 W. 4TH ST., SUITE 200
City: Los Angeles
Email: yrong@waterboards.ca.gov
Phone Number: Not reported

LUST:

Global Id: T0603703763
Action Type: Other
Date: 02/26/1990
Action: Leak Reported

LUST:

Global Id: T0603703763
Status: Open - Case Begin Date
Status Date: 02/26/1990

Global Id: T0603703763
Status: Open - Site Assessment
Status Date: 07/12/1990

Global Id: T0603703763
Status: Completed - Case Closed
Status Date: 03/17/1992

HIST CORTESE:

edr_fname: ABACUS ROOF CORP
edr_fadd1: 715 CENTINELA
City,State,Zip: INGLEWOOD, CA 90302
Region: CORTESE
Facility County Code: 19
Reg By: LTNKA
Reg Id: I-11205

Map ID
Direction
Distance
Elevation

MAP FINDINGS

Site

Database(s)

EDR ID Number
EPA ID Number

ABACUS ROOF CORP (Continued)

S104159751

CERS:

Name: ABACUS ROOF CORP
Address: 715 CENTINELA AVE
City,State,Zip: INGLEWOOD, CA 90302
Site ID: 250515
CERS ID: T0603703763
CERS Description: Leaking Underground Storage Tank Cleanup Site

Affiliation:

Affiliation Type Desc: Local Agency Caseworker
Entity Name: JOHN AWUJO - LOS ANGELES COUNTY
Entity Title: Not reported
Affiliation Address: 900 S FREMONT AVE
Affiliation City: ALHAMBRA
Affiliation State: CA
Affiliation Country: Not reported
Affiliation Zip: Not reported
Affiliation Phone: 6264583507

Affiliation Type Desc: Regional Board Caseworker
Entity Name: YUE RONG - LOS ANGELES RWQCB (REGION 4)
Entity Title: Not reported
Affiliation Address: 320 W. 4TH ST., SUITE 200
Affiliation City: Los Angeles
Affiliation State: CA
Affiliation Country: Not reported
Affiliation Zip: Not reported
Affiliation Phone: Not reported

448
SW
1/4-1/2
0.494 mi.
2609 ft.

HUDNALL ELEMENTARY SCHOOL EXPANSION
308-318 W. MANCHESTER BOULEVARD
INGLEWOOD, CA 90301

ENVIROSTOR S106153037
SCH N/A

Relative:
Lower
Actual:
112 ft.

ENVIROSTOR:

Name: HUDNALL ELEMENTARY SCHOOL EXPANSION
Address: 308-318 W. MANCHESTER BOULEVARD
City,State,Zip: INGLEWOOD, CA 90301
Facility ID: 19550029
Status: Certified
Status Date: 07/17/2008
Site Code: 304422
Site Type: School Cleanup
Site Type Detailed: School
Acres: 1.17
NPL: NO
Regulatory Agencies: SMBRP
Lead Agency: SMBRP
Program Manager: Not reported
Supervisor: Shahir Haddad
Division Branch: Southern California Schools & Brownfields Outreach
Assembly: 62
Senate: 35
Special Program: Not reported
Restricted Use: NO
Site Mgmt Req: NONE SPECIFIED

Map ID
Direction
Distance
Elevation

MAP FINDINGS

Site

Database(s)

EDR ID Number
EPA ID Number

HUDNALL ELEMENTARY SCHOOL EXPANSION (Continued)

S106153037

Funding: School District
Latitude: 33.96144
Longitude: -118.3607
APN: 4020-009-007, 4020-009-008, 4020-009-018, 4020-009-17, 4020-009-900, 4020009900
Past Use: RETAIL, RETAIL - VEHICLES
Potential COC: Chlordane Lead TPH-gas TPH-MOTOR OIL
Confirmed COC: Chlordane Lead 30025-NO 3002502-NO
Potential Description: SOIL, SV, IA
Alias Name: HUDNALL ELEMENTARY SCHOOL EXPANSION
Alias Type: Alternate Name
Alias Name: INGLEWOOD UNIFIED SCHOOL DISTRICT
Alias Type: Alternate Name
Alias Name: INGLEWOOD USD-HUDNALL ELEMENTARY SCHOOL
Alias Type: Alternate Name
Alias Name: 4020-009-007
Alias Type: APN
Alias Name: 4020-009-008
Alias Type: APN
Alias Name: 4020-009-018
Alias Type: APN
Alias Name: 4020-009-17
Alias Type: APN
Alias Name: 4020-009-900
Alias Type: APN
Alias Name: 4020009900
Alias Type: APN
Alias Name: 110033614970
Alias Type: EPA (FRS #)
Alias Name: 304422
Alias Type: Project Code (Site Code)
Alias Name: 19550029
Alias Type: Envirostor ID Number

Completed Info:

Completed Area Name: PROJECT WIDE
Completed Sub Area Name: Not reported
Completed Document Type: CEQA - Notice of Exemption
Completed Date: 09/28/2007
Comments: DTSC filed Notice of Exemption pursuant to California Environmental Quality act

Completed Area Name: PROJECT WIDE
Completed Sub Area Name: Not reported
Completed Document Type: School Cleanup Agreement
Completed Date: 04/26/2007
Comments: Signed Agreement sent (FedEx) to District.

Completed Area Name: PROJECT WIDE
Completed Sub Area Name: Not reported
Completed Document Type: Site Inspections/Visit (Non LUR)
Completed Date: 08/07/2003
Comments: Not reported

Completed Area Name: PROJECT WIDE
Completed Sub Area Name: Not reported
Completed Document Type: Certification
Completed Date: 07/14/2008

Map ID
Direction
Distance
Elevation

MAP FINDINGS

Site

Database(s)

EDR ID Number
EPA ID Number

HUDNALL ELEMENTARY SCHOOL EXPANSION (Continued)

S106153037

Comments: Not reported

Completed Area Name: PROJECT WIDE
Completed Sub Area Name: Not reported
Completed Document Type: Cost Recovery Closeout Memo
Completed Date: 07/17/2008
Comments: DTSC prepared project Close out Cost Recovery Unit Memorandum

Completed Area Name: PROJECT WIDE
Completed Sub Area Name: Not reported
Completed Document Type: Phase 1
Completed Date: 09/08/2003
Comments: Not reported

Completed Area Name: PROJECT WIDE
Completed Sub Area Name: Not reported
Completed Document Type: Preliminary Endangerment Assessment Workplan
Completed Date: 10/13/2006
Comments: DTSC conditionally approves the PEA WP

Completed Area Name: PROJECT WIDE
Completed Sub Area Name: Not reported
Completed Document Type: Preliminary Endangerment Assessment Report
Completed Date: 02/06/2007
Comments: DTSC determined that "Further action" is required to address elevated detections of chlordane and lead in surface soil.

Completed Area Name: PROJECT WIDE
Completed Sub Area Name: Not reported
Completed Document Type: Supplemental Site Investigation Workplan
Completed Date: 03/29/2007
Comments: SSI conditionally approved

Completed Area Name: PROJECT WIDE
Completed Sub Area Name: Not reported
Completed Document Type: Supplemental Site Investigation Report
Completed Date: 05/15/2007
Comments: Further action required for chlordane and lead

Completed Area Name: PROJECT WIDE
Completed Sub Area Name: Not reported
Completed Document Type: 4.14 Request
Completed Date: 04/09/2007
Comments: DTSC approved 4.14

Completed Area Name: PROJECT WIDE
Completed Sub Area Name: Not reported
Completed Document Type: Removal Action Workplan
Completed Date: 10/01/2007
Comments: RAW approved for implementation

Completed Area Name: PROJECT WIDE
Completed Sub Area Name: Not reported
Completed Document Type: Fact Sheets
Completed Date: 08/27/2007
Comments: DTSC accepted fact sheet for publication

Map ID
Direction
Distance
Elevation

MAP FINDINGS

Site

Database(s)

EDR ID Number
EPA ID Number

HUDNALL ELEMENTARY SCHOOL EXPANSION (Continued)

S106153037

Completed Area Name: PROJECT WIDE
Completed Sub Area Name: Not reported
Completed Document Type: Removal Action Completion Report
Completed Date: 07/10/2008
Comments: DTSC approved the Removal Action Completion Report with a No Further Action determination

Completed Area Name: PROJECT WIDE
Completed Sub Area Name: Not reported
Completed Document Type: Environmental Oversight Agreement
Completed Date: 02/15/2006
Comments: Not reported

Completed Area Name: PROJECT WIDE
Completed Sub Area Name: Not reported
Completed Document Type: Environmental Oversight Agreement
Completed Date: 07/27/2006
Comments: Not reported

Future Area Name: Not reported
Future Sub Area Name: Not reported
Future Document Type: Not reported
Future Due Date: Not reported
Schedule Area Name: Not reported
Schedule Sub Area Name: Not reported
Schedule Document Type: Not reported
Schedule Due Date: Not reported
Schedule Revised Date: Not reported

SCH:

Name: HUDNALL ELEMENTARY SCHOOL EXPANSION
Address: 308-318 W. MANCHESTER BOULEVARD
City,State,Zip: INGLEWOOD, CA 90301
Facility ID: 19550029
Site Type: School Cleanup
Site Type Detail: School
Site Mgmt. Req.: NONE SPECIFIED
Acres: 1.17
National Priorities List: NO
Cleanup Oversight Agencies: SMBRP
Lead Agency: SMBRP
Lead Agency Description: DTSC - Site Cleanup Program
Project Manager: Not reported
Supervisor: Shahir Haddad
Division Branch: Southern California Schools & Brownfields Outreach
Site Code: 304422
Assembly: 62
Senate: 35
Special Program Status: Not reported
Status: Certified
Status Date: 07/17/2008
Restricted Use: NO
Funding: School District
Latitude: 33.96144
Longitude: -118.3607
APN: 4020-009-007, 4020-009-008, 4020-009-018, 4020-009-17, 4020-009-900,

Map ID
Direction
Distance
Elevation

MAP FINDINGS

Site

Database(s)

EDR ID Number
EPA ID Number

HUDNALL ELEMENTARY SCHOOL EXPANSION (Continued)

S106153037

4020009900
Past Use: RETAIL, RETAIL - VEHICLES
Potential COC: Chlordane, Lead, TPH-gas, TPH-MOTOR OIL
Confirmed COC: Chlordane, Lead, 30025-NO, 3002502-NO
Potential Description: SOIL, SV, IA
Alias Name: HUDNALL ELEMENTARY SCHOOL EXPANSION
Alias Type: Alternate Name
Alias Name: INGLEWOOD UNIFIED SCHOOL DISTRICT
Alias Type: Alternate Name
Alias Name: INGLEWOOD USD-HUDNALL ELEMENTARY SCHOOL
Alias Type: Alternate Name
Alias Name: 4020-009-007
Alias Type: APN
Alias Name: 4020-009-008
Alias Type: APN
Alias Name: 4020-009-018
Alias Type: APN
Alias Name: 4020-009-17
Alias Type: APN
Alias Name: 4020-009-900
Alias Type: APN
Alias Name: 4020009900
Alias Type: APN
Alias Name: 110033614970
Alias Type: EPA (FRS #)
Alias Name: 304422
Alias Type: Project Code (Site Code)
Alias Name: 19550029
Alias Type: Envirostor ID Number

Completed Info:

Completed Area Name: PROJECT WIDE
Completed Sub Area Name: Not reported
Completed Document Type: CEQA - Notice of Exemption
Completed Date: 09/28/2007
Comments: DTSC filed Notice of Exemption pursuant to California Environmental Quality act

Completed Area Name: PROJECT WIDE
Completed Sub Area Name: Not reported
Completed Document Type: School Cleanup Agreement
Completed Date: 04/26/2007
Comments: Signed Agreement sent (FedEx) to District.

Completed Area Name: PROJECT WIDE
Completed Sub Area Name: Not reported
Completed Document Type: Site Inspections/Visit (Non LUR)
Completed Date: 08/07/2003
Comments: Not reported

Completed Area Name: PROJECT WIDE
Completed Sub Area Name: Not reported
Completed Document Type: Certification
Completed Date: 07/14/2008
Comments: Not reported

Completed Area Name: PROJECT WIDE
Completed Sub Area Name: Not reported

Map ID
Direction
Distance
Elevation

MAP FINDINGS

Site

Database(s)

EDR ID Number
EPA ID Number

HUDNALL ELEMENTARY SCHOOL EXPANSION (Continued)

S106153037

Completed Document Type: Cost Recovery Closeout Memo
Completed Date: 07/17/2008
Comments: DTSC prepared project Close out Cost Recovery Unit Memorandum

Completed Area Name: PROJECT WIDE
Completed Sub Area Name: Not reported
Completed Document Type: Phase 1
Completed Date: 09/08/2003
Comments: Not reported

Completed Area Name: PROJECT WIDE
Completed Sub Area Name: Not reported
Completed Document Type: Preliminary Endangerment Assessment Workplan
Completed Date: 10/13/2006
Comments: DTSC conditionally approves the PEA WP

Completed Area Name: PROJECT WIDE
Completed Sub Area Name: Not reported
Completed Document Type: Preliminary Endangerment Assessment Report
Completed Date: 02/06/2007
Comments: DTSC determined that "Further action" is required to address elevated detections of chlordane and lead in surface soil.

Completed Area Name: PROJECT WIDE
Completed Sub Area Name: Not reported
Completed Document Type: Supplemental Site Investigation Workplan
Completed Date: 03/29/2007
Comments: SSI conditionally approved

Completed Area Name: PROJECT WIDE
Completed Sub Area Name: Not reported
Completed Document Type: Supplemental Site Investigation Report
Completed Date: 05/15/2007
Comments: Further action required for chlordane and lead

Completed Area Name: PROJECT WIDE
Completed Sub Area Name: Not reported
Completed Document Type: 4.14 Request
Completed Date: 04/09/2007
Comments: DTSC approved 4.14

Completed Area Name: PROJECT WIDE
Completed Sub Area Name: Not reported
Completed Document Type: Removal Action Workplan
Completed Date: 10/01/2007
Comments: RAW approved for implementation

Completed Area Name: PROJECT WIDE
Completed Sub Area Name: Not reported
Completed Document Type: Fact Sheets
Completed Date: 08/27/2007
Comments: DTSC accepted fact sheet for publication

Completed Area Name: PROJECT WIDE
Completed Sub Area Name: Not reported
Completed Document Type: Removal Action Completion Report
Completed Date: 07/10/2008

Map ID
Direction
Distance
Elevation

MAP FINDINGS

Site

Database(s)

EDR ID Number
EPA ID Number

HUDNALL ELEMENTARY SCHOOL EXPANSION (Continued)

S106153037

Comments: DTSC approved the Removal Action Completion Report with a No Further Action determination

Completed Area Name: PROJECT WIDE
Completed Sub Area Name: Not reported
Completed Document Type: Environmental Oversight Agreement
Completed Date: 02/15/2006
Comments: Not reported

Completed Area Name: PROJECT WIDE
Completed Sub Area Name: Not reported
Completed Document Type: Environmental Oversight Agreement
Completed Date: 07/27/2006
Comments: Not reported

Future Area Name: Not reported
Future Sub Area Name: Not reported
Future Document Type: Not reported
Future Due Date: Not reported
Schedule Area Name: Not reported
Schedule Sub Area Name: Not reported
Schedule Document Type: Not reported
Schedule Due Date: Not reported
Schedule Revised Date: Not reported

449
SSE
1/2-1
0.503 mi.
2657 ft.

WHALEN ELEMENTARY SCHOOL EXPANSION
104TH STREET/105TH STREET
LENNOX, CA 90304

ENVIROSTOR S105954520
SCH N/A

Relative:
Lower
Actual:
84 ft.

ENVIROSTOR:
Name: WHALEN ELEMENTARY SCHOOL EXPANSION
Address: 104TH STREET/105TH STREET
City,State,Zip: LENNOX, CA 90304
Facility ID: 19880081
Status: No Further Action
Status Date: 12/27/2006
Site Code: 304379
Site Type: School Investigation
Site Type Detailed: School
Acres: 6.42
NPL: NO
Regulatory Agencies: SMBRP
Lead Agency: SMBRP
Program Manager: Shahir Haddad
Supervisor: Shahir Haddad
Division Branch: Southern California Schools & Brownfields Outreach
Assembly: 62
Senate: 35
Special Program: Not reported
Restricted Use: NO
Site Mgmt Req: NONE SPECIFIED
Funding: School District
Latitude: 33.9418
Longitude: -118.3446
APN: NONE SPECIFIED
Past Use: RESIDENTIAL AREA

Map ID
Direction
Distance
Elevation

MAP FINDINGS

Site

Database(s)

EDR ID Number
EPA ID Number

WHALEN ELEMENTARY SCHOOL EXPANSION (Continued)

S105954520

Potential COC: Lead
Confirmed COC: 30013-NO No Contaminants found
Potential Description: SOIL
Alias Name: LENNOX SD-WHALEN ELEM EXPANSION
Alias Type: Alternate Name
Alias Name: WHALEN ELEMENTARY SCHOOL EXPANSION
Alias Type: Alternate Name
Alias Name: 304379
Alias Type: Project Code (Site Code)
Alias Name: 19880081
Alias Type: Envirostor ID Number

Completed Info:

Completed Area Name: PROJECT WIDE
Completed Sub Area Name: Not reported
Completed Document Type: Cost Recovery Closeout Memo
Completed Date: 12/27/2006
Comments: Not reported

Completed Area Name: PROJECT WIDE
Completed Sub Area Name: Not reported
Completed Document Type: Phase 1
Completed Date: 08/27/2002
Comments: Not reported

Completed Area Name: PROJECT WIDE
Completed Sub Area Name: Not reported
Completed Document Type: Fieldwork
Completed Date: 07/13/2005
Comments: Fieldwork

Completed Area Name: PROJECT WIDE
Completed Sub Area Name: Not reported
Completed Document Type: Phase 1 Addendum
Completed Date: 12/27/2006
Comments: Phase I Addendum approved 12/27/2006. No Further Action required.

Completed Area Name: PROJECT WIDE
Completed Sub Area Name: Not reported
Completed Document Type: 4.14 Request
Completed Date: 03/15/2004
Comments: Approved.

Future Area Name: Not reported
Future Sub Area Name: Not reported
Future Document Type: Not reported
Future Due Date: Not reported
Schedule Area Name: Not reported
Schedule Sub Area Name: Not reported
Schedule Document Type: Not reported
Schedule Due Date: Not reported
Schedule Revised Date: Not reported

SCH:

Name: WHALEN ELEMENTARY SCHOOL EXPANSION
Address: 104TH STREET/105TH STREET

Map ID
Direction
Distance
Elevation

MAP FINDINGS

Site

Database(s)

EDR ID Number
EPA ID Number

WHALEN ELEMENTARY SCHOOL EXPANSION (Continued)

S105954520

City,State,Zip: LENNOX, CA 90304
Facility ID: 19880081
Site Type: School Investigation
Site Type Detail: School
Site Mgmt. Req.: NONE SPECIFIED
Acres: 6.42
National Priorities List: NO
Cleanup Oversight Agencies: SMBRP
Lead Agency: SMBRP
Lead Agency Description: DTSC - Site Cleanup Program
Project Manager: Shahir Haddad
Supervisor: Shahir Haddad
Division Branch: Southern California Schools & Brownfields Outreach
Site Code: 304379
Assembly: 62
Senate: 35
Special Program Status: Not reported
Status: No Further Action
Status Date: 12/27/2006
Restricted Use: NO
Funding: School District
Latitude: 33.9418
Longitude: -118.3446
APN: NONE SPECIFIED
Past Use: RESIDENTIAL AREA
Potential COC: Lead
Confirmed COC: 30013-NO, No Contaminants found
Potential Description: SOIL
Alias Name: LENNOX SD-WHALEN ELEM EXPANSION
Alias Type: Alternate Name
Alias Name: WHALEN ELEMENTARY SCHOOL EXPANSION
Alias Type: Alternate Name
Alias Name: 304379
Alias Type: Project Code (Site Code)
Alias Name: 19880081
Alias Type: Envirostor ID Number

Completed Info:

Completed Area Name: PROJECT WIDE
Completed Sub Area Name: Not reported
Completed Document Type: Cost Recovery Closeout Memo
Completed Date: 12/27/2006
Comments: Not reported

Completed Area Name: PROJECT WIDE
Completed Sub Area Name: Not reported
Completed Document Type: Phase 1
Completed Date: 08/27/2002
Comments: Not reported

Completed Area Name: PROJECT WIDE
Completed Sub Area Name: Not reported
Completed Document Type: Fieldwork
Completed Date: 07/13/2005
Comments: Fieldwork

Completed Area Name: PROJECT WIDE
Completed Sub Area Name: Not reported

Map ID
 Direction
 Distance
 Elevation

MAP FINDINGS

Site

Database(s)

EDR ID Number
 EPA ID Number

WHALEN ELEMENTARY SCHOOL EXPANSION (Continued)

S105954520

Completed Document Type: Phase 1 Addendum
 Completed Date: 12/27/2006
 Comments: Phase I Addendum approved 12/27/2006. No Further Action required.

Completed Area Name: PROJECT WIDE
 Completed Sub Area Name: Not reported
 Completed Document Type: 4.14 Request
 Completed Date: 03/15/2004
 Comments: Approved.

Future Area Name: Not reported
 Future Sub Area Name: Not reported
 Future Document Type: Not reported
 Future Due Date: Not reported
 Schedule Area Name: Not reported
 Schedule Sub Area Name: Not reported
 Schedule Document Type: Not reported
 Schedule Due Date: Not reported
 Schedule Revised Date: Not reported

450
West
1/2-1
0.594 mi.
3134 ft.

Relative:
Lower

Actual:
112 ft.

METAL TREATERS
414 W FLORENCE AVE
INGLEWOOD, CA 90301

RCRA-SQG 1000148477
ENVIROSTOR CAD982321556
HIST UST
FINDS
ECHO
HAZNET
LA Co. Site Mitigation
HWTS

RCRA-SQG:
 Date Form Received by Agency: 1996-09-01 00:00:00.0
 Handler Name: METAL TREATERS
 Handler Address: 414 W FLORENCE AVE
 Handler City,State,Zip: INGLEWOOD, CA 90301
 EPA ID: CAD982321556
 Contact Name: Not reported
 Contact Address: Not reported
 Contact City,State,Zip: Not reported
 Contact Telephone: Not reported
 Contact Fax: Not reported
 Contact Email: Not reported
 Contact Title: Not reported
 EPA Region: 09
 Land Type: Not reported
 Federal Waste Generator Description: Small Quantity Generator
 Non-Notifier: Not reported
 Biennial Report Cycle: Not reported
 Accessibility: Not reported
 Active Site Indicator: Handler Activities
 State District Owner: CA
 State District: 3
 Mailing Address: W FLORENCE AVE
 Mailing City,State,Zip: INGLEWOOD, CA 90301
 Owner Name: BRUCH SMITH
 Owner Type: Private
 Operator Name: NOT REQUIRED
 Operator Type: Private
 Short-Term Generator Activity: No

Map ID
 Direction
 Distance
 Elevation

MAP FINDINGS

Site

Database(s)

EDR ID Number
 EPA ID Number

METAL TREATERS (Continued)

1000148477

Importer Activity:	No
Mixed Waste Generator:	No
Transporter Activity:	No
Transfer Facility Activity:	No
Recycler Activity with Storage:	No
Small Quantity On-Site Burner Exemption:	No
Smelting Melting and Refining Furnace Exemption:	No
Underground Injection Control:	No
Off-Site Waste Receipt:	No
Universal Waste Indicator:	No
Universal Waste Destination Facility:	No
Federal Universal Waste:	No
Active Site Fed-Reg Treatment Storage and Disposal Facility:	Not reported
Active Site Converter Treatment storage and Disposal Facility:	Not reported
Active Site State-Reg Treatment Storage and Disposal Facility:	Not reported
Active Site State-Reg Handler:	---
Federal Facility Indicator:	Not reported
Hazardous Secondary Material Indicator:	NN
Sub-Part K Indicator:	Not reported
Commercial TSD Indicator:	No
Treatment Storage and Disposal Type:	Not reported
2018 GPRA Permit Baseline:	Not on the Baseline
2018 GPRA Renewals Baseline:	Not on the Baseline
Permit Renewals Workload Universe:	Not reported
Permit Workload Universe:	Not reported
Permit Progress Universe:	Not reported
Post-Closure Workload Universe:	Not reported
Closure Workload Universe:	Not reported
202 GPRA Corrective Action Baseline:	No
Corrective Action Workload Universe:	No
Subject to Corrective Action Universe:	No
Non-TSDFs Where RCRA CA has Been Imposed Universe:	No
TSDFs Potentially Subject to CA Under 3004 (u)/(v) Universe:	No
TSDFs Only Subject to CA under Discretionary Auth Universe:	No
Corrective Action Priority Ranking:	No NCAPS ranking
Environmental Control Indicator:	No
Institutional Control Indicator:	No
Human Exposure Controls Indicator:	N/A
Groundwater Controls Indicator:	N/A
Operating TSDF Universe:	Not reported
Full Enforcement Universe:	Not reported
Significant Non-Complier Universe:	No
Unaddressed Significant Non-Complier Universe:	No
Addressed Significant Non-Complier Universe:	No
Significant Non-Complier With a Compliance Schedule Universe:	No
Financial Assurance Required:	Not reported
Handler Date of Last Change:	2006-09-05 00:00:00.0
Recognized Trader-Importer:	No
Recognized Trader-Exporter:	No
Importer of Spent Lead Acid Batteries:	No
Exporter of Spent Lead Acid Batteries:	No
Recycler Activity Without Storage:	Not reported
Manifest Broker:	Not reported
Sub-Part P Indicator:	No

Map ID
Direction
Distance
Elevation

MAP FINDINGS

Site

Database(s)

EDR ID Number
EPA ID Number

METAL TREATERS (Continued)

1000148477

Handler - Owner Operator:

Owner/Operator Indicator: Owner
Owner/Operator Name: BRUCH SMITH
Legal Status: Private
Date Became Current: Not reported
Date Ended Current: Not reported
Owner/Operator Address: NOT REQUIRED
Owner/Operator City,State,Zip: NOT REQUIRED, ME 99999
Owner/Operator Telephone: 415-555-1212
Owner/Operator Telephone Ext: Not reported
Owner/Operator Fax: Not reported
Owner/Operator Email: Not reported

Owner/Operator Indicator: Operator
Owner/Operator Name: NOT REQUIRED
Legal Status: Private
Date Became Current: Not reported
Date Ended Current: Not reported
Owner/Operator Address: NOT REQUIRED
Owner/Operator City,State,Zip: NOT REQUIRED, ME 99999
Owner/Operator Telephone: 415-555-1212
Owner/Operator Telephone Ext: Not reported
Owner/Operator Fax: Not reported
Owner/Operator Email: Not reported

Owner/Operator Indicator: Owner
Owner/Operator Name: BRUCH SMITH
Legal Status: Private
Date Became Current: Not reported
Date Ended Current: Not reported
Owner/Operator Address: NOT REQUIRED
Owner/Operator City,State,Zip: NOT REQUIRED, ME 99999
Owner/Operator Telephone: 415-555-1212
Owner/Operator Telephone Ext: Not reported
Owner/Operator Fax: Not reported
Owner/Operator Email: Not reported

Owner/Operator Indicator: Operator
Owner/Operator Name: NOT REQUIRED
Legal Status: Private
Date Became Current: Not reported
Date Ended Current: Not reported
Owner/Operator Address: NOT REQUIRED
Owner/Operator City,State,Zip: NOT REQUIRED, ME 99999
Owner/Operator Telephone: 415-555-1212
Owner/Operator Telephone Ext: Not reported
Owner/Operator Fax: Not reported
Owner/Operator Email: Not reported

Historic Generators:

Receive Date: 1996-09-01 00:00:00.0
Handler Name: METAL TREATERS
Federal Waste Generator Description: Large Quantity Generator
State District Owner: CA
Large Quantity Handler of Universal Waste: No
Recognized Trader Importer: No

Map ID
Direction
Distance
Elevation

MAP FINDINGS

Site

Database(s)

EDR ID Number
EPA ID Number

METAL TREATERS (Continued)

1000148477

Recognized Trader Exporter: No
Spent Lead Acid Battery Importer: No
Spent Lead Acid Battery Exporter: No
Current Record: No
Non Storage Recycler Activity: Not reported
Electronic Manifest Broker: Not reported

Receive Date: 1996-09-01 00:00:00.0
Handler Name: METAL TREATERS
Federal Waste Generator Description: Small Quantity Generator
State District Owner: CA
Large Quantity Handler of Universal Waste: No
Recognized Trader Importer: No
Recognized Trader Exporter: No
Spent Lead Acid Battery Importer: No
Spent Lead Acid Battery Exporter: No
Current Record: Yes
Non Storage Recycler Activity: Not reported
Electronic Manifest Broker: Not reported

List of NAICS Codes and Descriptions:
NAICS Codes: No NAICS Codes Found

Facility Has Received Notices of Violations:
Violations: No Violations Found

Evaluation Action Summary:
Evaluations: No Evaluations Found

ENVIROSTOR:

Name: METAL TREATERS, INC.
Address: 414 W. FLORENCE AVENUE
City,State,Zip: INGLEWOOD, CA 90301
Facility ID: 71002994
Status: Refer: Other Agency
Status Date: Not reported
Site Code: Not reported
Site Type: Tiered Permit
Site Type Detailed: Tiered Permit
Acres: Not reported
NPL: NO
Regulatory Agencies: NONE SPECIFIED
Lead Agency: NONE SPECIFIED
Program Manager: Not reported
Supervisor: Not reported
Division Branch: Cleanup Chatsworth
Assembly: 62
Senate: 35
Special Program: Not reported
Restricted Use: NO
Site Mgmt Req: NONE SPECIFIED
Funding: Not reported
Latitude: 33.96527
Longitude: -118.3624

Map ID
Direction
Distance
Elevation

MAP FINDINGS

Site

Database(s)

EDR ID Number
EPA ID Number

METAL TREATERS (Continued)

1000148477

APN: NONE SPECIFIED
Past Use: NONE SPECIFIED
Potential COC: NONE SPECIFIED
Confirmed COC: NONE SPECIFIED
Potential Description: NONE SPECIFIED
Alias Name: CAD982321556
Alias Type: EPA Identification Number
Alias Name: 110002793898
Alias Type: EPA (FRS #)
Alias Name: 71002994
Alias Type: Envirostor ID Number

Completed Info:

Completed Area Name: PROJECT WIDE
Completed Sub Area Name: Not reported
Completed Document Type: Phase I Verification
Completed Date: 11/19/1997
Comments: Referred to local CUPA

Future Area Name: Not reported
Future Sub Area Name: Not reported
Future Document Type: Not reported
Future Due Date: Not reported
Schedule Area Name: Not reported
Schedule Sub Area Name: Not reported
Schedule Document Type: Not reported
Schedule Due Date: Not reported
Schedule Revised Date: Not reported

HIST UST:

Name: METAL TREATERS INC
Address: 418 W FLORENCE AVE
City,State,Zip: INGLEWOOD, CA 90301
File Number: 00027BCA
URL: <http://geotracker.waterboards.ca.gov/ustpdfs/pdf/00027BCA.pdf>
Region: STATE
Facility ID: 00000000490
Facility Type: Other
Other Type: METAL FINISHING
Contact Name: BRUCE U. SMITH
Telephone: 2136784952
Owner Name: METAL TREATERS INC.
Owner Address: 418 W. FLORENCE AVE.
Owner City,St,Zip: INGLEWOOD, CA 90301
Total Tanks: 0003

Tank Num: 001
Container Num: THREE
Year Installed: 1967
Tank Capacity: 00002118
Tank Used for: WASTE
Type of Fuel: Not reported
Container Construction Thickness: 6
Leak Detection: Visual, None

Tank Num: 002
Container Num: ONE

Map ID
Direction
Distance
Elevation

MAP FINDINGS

Site

Database(s)

EDR ID Number
EPA ID Number

METAL TREATERS (Continued)

1000148477

Year Installed: 1954
Tank Capacity: 00004673
Tank Used for: WASTE
Type of Fuel: Not reported
Container Construction Thickness: 6
Leak Detection: Visual, None

Tank Num: 003
Container Num: TWO
Year Installed: 1967
Tank Capacity: 00001207
Tank Used for: WASTE
Type of Fuel: Not reported
Container Construction Thickness: 6
Leak Detection: Visual, None

Click here for Geo Tracker PDF:

FINDS:

Registry ID: 110002793898

Click Here:

Environmental Interest/Information System:

RCRAInfo is a national information system that supports the Resource Conservation and Recovery Act (RCRA) program through the tracking of events and activities related to facilities that generate, transport, and treat, store, or dispose of hazardous waste. RCRAInfo allows RCRA program staff to track the notification, permit, compliance, and corrective action activities required under RCRA.

[Click this hyperlink](#) while viewing on your computer to access additional FINDS: detail in the EDR Site Report.

ECHO:

Envid: 1000148477
Registry ID: 110002793898
DFR URL: <http://echo.epa.gov/detailed-facility-report?fid=110002793898>
Name: METAL TREATERS
Address: 414 W FLORENCE AVE
City,State,Zip: INGLEWOOD, CA 90301

HAZNET:

Name: METAL TREATERS
Address: 414 W FLORENCE AVE
Address 2: Not reported
City,State,Zip: INGLEWOOD, CA 903010000
Contact: JOAN S SMITH
Telephone: 8059333838
Mailing Name: Not reported
Mailing Address: 1411 SAY RD

Year: 1997
Gepaid: CAD982321556
TSD EPA ID: CAT000646117
CA Waste Code: 181 - Other inorganic solid waste
Disposal Method: D99 - Disposal, Other

Map ID
Direction
Distance
Elevation

MAP FINDINGS

Site

Database(s)

EDR ID Number
EPA ID Number

METAL TREATERS (Continued)

1000148477

Tons:	69
Year:	1997
Gepaid:	CAD982321556
TSD EPA ID:	CAD097030993
CA Waste Code:	132 - Aqueous solution with metals (< restricted levels and (Alkaline solution (pH >= 12.5) with metals))
Disposal Method:	R01 - Recycler
Tons:	16.68
Year:	1997
Gepaid:	CAD982321556
TSD EPA ID:	CAT000646117
CA Waste Code:	611 - Contaminated soil from site clean-up
Disposal Method:	D80 - Disposal, Land Fill
Tons:	597
Year:	1997
Gepaid:	CAD982321556
TSD EPA ID:	CAT000646117
CA Waste Code:	181 - Other inorganic solid waste
Disposal Method:	T01 - Treatment, Tank
Tons:	23
Year:	1996
Gepaid:	CAD982321556
TSD EPA ID:	CAD097030993
CA Waste Code:	723 - Liquids with chromium (VI) >= 500 Mg./L
Disposal Method:	R01 - Recycler
Tons:	7.2975
Year:	1996
Gepaid:	CAD982321556
TSD EPA ID:	CAD000088252
CA Waste Code:	491 - Unspecified sludge waste
Disposal Method:	H01 - Transfer Station
Tons:	1.2505
Year:	1996
Gepaid:	CAD982321556
TSD EPA ID:	CAD097030993
CA Waste Code:	121 - Alkaline solution (pH >= 12.5) with metals
Disposal Method:	R01 - Recycler
Tons:	12.51
Year:	1996
Gepaid:	CAD982321556
TSD EPA ID:	CAD000088252
CA Waste Code:	181 - Other inorganic solid waste
Disposal Method:	H01 - Transfer Station
Tons:	28.317
Year:	1996
Gepaid:	CAD982321556
TSD EPA ID:	CAT080013352
CA Waste Code:	223 - Unspecified oil-containing waste
Disposal Method:	R01 - Recycler

Map ID
Direction
Distance
Elevation

MAP FINDINGS

Site

Database(s)

EDR ID Number
EPA ID Number

METAL TREATERS (Continued)

1000148477

Tons: 13.6567
Year: 1996
Gepaid: CAD982321556
TSD EPA ID: CAD000088252
CA Waste Code: 134 - Aqueous solution with total organic residues less than 10 percent
Disposal Method: H01 - Transfer Station
Tons: 10.08

[Click this hyperlink](#) while viewing on your computer to access 5 additional CA HAZNET: record(s) in the EDR Site Report.

Additional Info:

Year: 1996
Gen EPA ID: CAD982321556

Shipment Date: 19961003
Creation Date: 6/26/1997 0:00:00
Receipt Date: 19961003
Manifest ID: 95653828
Trans EPA ID: CAL931024038
Trans Name: Not reported
Trans 2 EPA ID: Not reported
Trans 2 Name: Not reported
TSD EPA ID: CAD000088252
Trans Name: Not reported
TSD Alt EPA ID: CAD000088252
TSD Alt Name: Not reported
Waste Code Description: 491 - Unspecified sludge waste
RCRA Code: D002
Meth Code: H01 - Transfer Station
Quantity Tons: 0.425
Waste Quantity: 850
Quantity Unit: P
Additional Code 1: Not reported
Additional Code 2: Not reported
Additional Code 3: Not reported
Additional Code 4: Not reported
Additional Code 5: Not reported

Shipment Date: 19961003
Creation Date: 6/26/1997 0:00:00
Receipt Date: 19961003
Manifest ID: 95653828
Trans EPA ID: CAL931024038
Trans Name: Not reported
Trans 2 EPA ID: Not reported
Trans 2 Name: Not reported
TSD EPA ID: CAD000088252
Trans Name: Not reported
TSD Alt EPA ID: CAD000088252
TSD Alt Name: Not reported
Waste Code Description: 181 - Other inorganic solid waste Organics
RCRA Code: D007
Meth Code: H01 - Transfer Station

Map ID
Direction
Distance
Elevation

MAP FINDINGS

Site

Database(s)

EDR ID Number
EPA ID Number

METAL TREATERS (Continued)

1000148477

Quantity Tons:	0.4
Waste Quantity:	800
Quantity Unit:	P
Additional Code 1:	Not reported
Additional Code 2:	Not reported
Additional Code 3:	Not reported
Additional Code 4:	Not reported
Additional Code 5:	Not reported
Shipment Date:	19961003
Creation Date:	6/26/1997 0:00:00
Receipt Date:	19961003
Manifest ID:	95653828
Trans EPA ID:	CAL931024038
Trans Name:	Not reported
Trans 2 EPA ID:	Not reported
Trans 2 Name:	Not reported
TSDF EPA ID:	CAD000088252
Trans Name:	Not reported
TSDF Alt EPA ID:	CAD000088252
TSDF Alt Name:	Not reported
Waste Code Description:	181 - Other inorganic solid waste Organics
RCRA Code:	Not reported
Meth Code:	H01 - Transfer Station
Quantity Tons:	0.9
Waste Quantity:	1800
Quantity Unit:	P
Additional Code 1:	Not reported
Additional Code 2:	Not reported
Additional Code 3:	Not reported
Additional Code 4:	Not reported
Additional Code 5:	Not reported
Shipment Date:	19961003
Creation Date:	6/26/1997 0:00:00
Receipt Date:	19961003
Manifest ID:	95653790
Trans EPA ID:	CAL931024038
Trans Name:	Not reported
Trans 2 EPA ID:	Not reported
Trans 2 Name:	Not reported
TSDF EPA ID:	CAD000088252
Trans Name:	Not reported
TSDF Alt EPA ID:	Not reported
TSDF Alt Name:	Not reported
Waste Code Description:	181 - Other inorganic solid waste Organics
RCRA Code:	D007
Meth Code:	H01 - Transfer Station
Quantity Tons:	0.75
Waste Quantity:	1500
Quantity Unit:	P
Additional Code 1:	Not reported
Additional Code 2:	Not reported
Additional Code 3:	Not reported
Additional Code 4:	Not reported
Additional Code 5:	Not reported

Map ID
Direction
Distance
Elevation

MAP FINDINGS

Site

Database(s)

EDR ID Number
EPA ID Number

METAL TREATERS (Continued)

1000148477

Shipment Date: 19961003
Creation Date: 6/26/1997 0:00:00
Receipt Date: 19961003
Manifest ID: 95653829
Trans EPA ID: CAL931024038
Trans Name: Not reported
Trans 2 EPA ID: Not reported
Trans 2 Name: Not reported
TSDf EPA ID: CAD000088252
Trans Name: Not reported
TSDf Alt EPA ID: CAD000088252
TSDf Alt Name: Not reported
Waste Code Description: 134 - Aqueous solution with <10% total organic residues
RCRA Code: Not reported
Meth Code: H01 - Transfer Station
Quantity Tons: 10.08
Waste Quantity: 2400
Quantity Unit: G
Additional Code 1: Not reported
Additional Code 2: Not reported
Additional Code 3: Not reported
Additional Code 4: Not reported
Additional Code 5: Not reported

Shipment Date: 19961003
Creation Date: 6/26/1997 0:00:00
Receipt Date: 19961003
Manifest ID: 95653790
Trans EPA ID: CAL931024038
Trans Name: Not reported
Trans 2 EPA ID: Not reported
Trans 2 Name: Not reported
TSDf EPA ID: CAD000088252
Trans Name: Not reported
TSDf Alt EPA ID: Not reported
TSDf Alt Name: Not reported
Waste Code Description: 181 - Other inorganic solid waste Organics
RCRA Code: Not reported
Meth Code: H01 - Transfer Station
Quantity Tons: 0.45
Waste Quantity: 900
Quantity Unit: P
Additional Code 1: Not reported
Additional Code 2: Not reported
Additional Code 3: Not reported
Additional Code 4: Not reported
Additional Code 5: Not reported

Shipment Date: 19961003
Creation Date: 6/26/1997 0:00:00
Receipt Date: 19961003
Manifest ID: 95653790
Trans EPA ID: CAL931024038
Trans Name: Not reported
Trans 2 EPA ID: Not reported
Trans 2 Name: Not reported
TSDf EPA ID: CAD000088252

Map ID
Direction
Distance
Elevation

MAP FINDINGS

Site

Database(s)

EDR ID Number
EPA ID Number

METAL TREATERS (Continued)

1000148477

Trans Name: Not reported
TSDf Alt EPA ID: Not reported
TSDf Alt Name: Not reported
Waste Code Description: 181 - Other inorganic solid waste Organics
RCRA Code: Not reported
Meth Code: H01 - Transfer Station
Quantity Tons: 2
Waste Quantity: 4000
Quantity Unit: P
Additional Code 1: Not reported
Additional Code 2: Not reported
Additional Code 3: Not reported
Additional Code 4: Not reported
Additional Code 5: Not reported

Shipment Date: 19961003
Creation Date: 6/26/1997 0:00:00
Receipt Date: 19961003
Manifest ID: 95653790
Trans EPA ID: CAL931024038
Trans Name: Not reported
Trans 2 EPA ID: Not reported
Trans 2 Name: Not reported
TSDf EPA ID: CAD000088252
Trans Name: Not reported
TSDf Alt EPA ID: Not reported
TSDf Alt Name: Not reported
Waste Code Description: 181 - Other inorganic solid waste Organics
RCRA Code: D001
Meth Code: H01 - Transfer Station
Quantity Tons: 0.475
Waste Quantity: 950
Quantity Unit: P
Additional Code 1: Not reported
Additional Code 2: Not reported
Additional Code 3: Not reported
Additional Code 4: Not reported
Additional Code 5: Not reported

Shipment Date: 19961001
Creation Date: 6/26/1997 0:00:00
Receipt Date: 19961001
Manifest ID: 95653791
Trans EPA ID: CAL931024038
Trans Name: Not reported
Trans 2 EPA ID: Not reported
Trans 2 Name: Not reported
TSDf EPA ID: CAD000088252
Trans Name: Not reported
TSDf Alt EPA ID: CAD000088252
TSDf Alt Name: Not reported
Waste Code Description: 181 - Other inorganic solid waste Organics
RCRA Code: Not reported
Meth Code: H01 - Transfer Station
Quantity Tons: 6.75
Waste Quantity: 13500
Quantity Unit: P

Map ID
Direction
Distance
Elevation

MAP FINDINGS

Site

Database(s)

EDR ID Number
EPA ID Number

METAL TREATERS (Continued)

1000148477

Additional Code 1:	Not reported
Additional Code 2:	Not reported
Additional Code 3:	Not reported
Additional Code 4:	Not reported
Additional Code 5:	Not reported
Shipment Date:	19961001
Creation Date:	6/26/1997 0:00:00
Receipt Date:	19961001
Manifest ID:	95653791
Trans EPA ID:	CAL931024038
Trans Name:	Not reported
Trans 2 EPA ID:	Not reported
Trans 2 Name:	Not reported
TSDf EPA ID:	CAD000088252
Trans Name:	Not reported
TSDf Alt EPA ID:	CAD000088252
TSDf Alt Name:	Not reported
Waste Code Description:	491 - Unspecified sludge waste
RCRA Code:	D002
Meth Code:	H01 - Transfer Station
Quantity Tons:	0.2
Waste Quantity:	400
Quantity Unit:	P
Additional Code 1:	Not reported
Additional Code 2:	Not reported
Additional Code 3:	Not reported
Additional Code 4:	Not reported
Additional Code 5:	Not reported
Additional Info:	
Year:	1994
Gen EPA ID:	CAD982321556
Shipment Date:	19940614
Creation Date:	3/26/1996 0:00:00
Receipt Date:	19940616
Manifest ID:	93094105
Trans EPA ID:	CAD982513699
Trans Name:	Not reported
Trans 2 EPA ID:	Not reported
Trans 2 Name:	Not reported
TSDf EPA ID:	CAT000646117
Trans Name:	Not reported
TSDf Alt EPA ID:	CAT000646117
TSDf Alt Name:	Not reported
Waste Code Description:	181 - Other inorganic solid waste Organics
RCRA Code:	D007
Meth Code:	D99 - Disposal, Other
Quantity Tons:	1.15
Waste Quantity:	2300
Quantity Unit:	P
Additional Code 1:	Not reported
Additional Code 2:	Not reported
Additional Code 3:	Not reported
Additional Code 4:	Not reported
Additional Code 5:	Not reported

Map ID
Direction
Distance
Elevation

MAP FINDINGS

Site

Database(s)

EDR ID Number
EPA ID Number

METAL TREATERS (Continued)

1000148477

Additional Info:

Year: 1993
Gen EPA ID: CAD982321556

Shipment Date: 19930215
Creation Date: 9/1/1995 0:00:00
Receipt Date: 19930309
Manifest ID: 90847295
Trans EPA ID: CAD980585293
Trans Name: Not reported
Trans 2 EPA ID: Not reported
Trans 2 Name: Not reported
TSDf EPA ID: NVT330010000
Trans Name: Not reported
TSDf Alt EPA ID: Not reported
TSDf Alt Name: Not reported
Waste Code Description: 181 - Other inorganic solid waste Organics
RCRA Code: Not reported
Meth Code: - Not reported
Quantity Tons: 16.856
Waste Quantity: 20
Quantity Unit: Y
Additional Code 1: Not reported
Additional Code 2: Not reported
Additional Code 3: Not reported
Additional Code 4: Not reported
Additional Code 5: Not reported

Additional Info:

Year: 1997
Gen EPA ID: CAD982321556

Shipment Date: 19971104
Creation Date: 7/23/1998 0:00:00
Receipt Date: 19971104
Manifest ID: 96652297
Trans EPA ID: CAD980814883
Trans Name: Not reported
Trans 2 EPA ID: Not reported
Trans 2 Name: Not reported
TSDf EPA ID: CAT000646117
Trans Name: Not reported
TSDf Alt EPA ID: CAT000646117
TSDf Alt Name: Not reported
Waste Code Description: 181 - Other inorganic solid waste Organics
RCRA Code: D007
Meth Code: D99 - Disposal, Other
Quantity Tons: 23
Waste Quantity: 23
Quantity Unit: T
Additional Code 1: Not reported
Additional Code 2: Not reported
Additional Code 3: Not reported
Additional Code 4: Not reported
Additional Code 5: Not reported

Map ID
Direction
Distance
Elevation

MAP FINDINGS

Site

Database(s)

EDR ID Number
EPA ID Number

METAL TREATERS (Continued)

1000148477

Shipment Date: 19971104
Creation Date: 7/23/1998 0:00:00
Receipt Date: 19971104
Manifest ID: 96652298
Trans EPA ID: CAD980814883
Trans Name: Not reported
Trans 2 EPA ID: Not reported
Trans 2 Name: Not reported
TSDf EPA ID: CAT000646117
Trans Name: Not reported
TSDf Alt EPA ID: CAT000646117
TSDf Alt Name: Not reported
Waste Code Description: 181 - Other inorganic solid waste Organics
RCRA Code: D007
Meth Code: D99 - Disposal, Other
Quantity Tons: 23
Waste Quantity: 23
Quantity Unit: T
Additional Code 1: Not reported
Additional Code 2: Not reported
Additional Code 3: Not reported
Additional Code 4: Not reported
Additional Code 5: Not reported

Shipment Date: 19971104
Creation Date: 7/23/1998 0:00:00
Receipt Date: 19971104
Manifest ID: 96652379
Trans EPA ID: CAD076073550
Trans Name: Not reported
Trans 2 EPA ID: Not reported
Trans 2 Name: Not reported
TSDf EPA ID: CAT000646117
Trans Name: Not reported
TSDf Alt EPA ID: CAT000646117
TSDf Alt Name: Not reported
Waste Code Description: 611 - Contaminated soil from site clean-ups
RCRA Code: Not reported
Meth Code: D80 - Disposal, Land Fill
Quantity Tons: 18
Waste Quantity: 18
Quantity Unit: T
Additional Code 1: Not reported
Additional Code 2: Not reported
Additional Code 3: Not reported
Additional Code 4: Not reported
Additional Code 5: Not reported

Shipment Date: 19971104
Creation Date: 7/23/1998 0:00:00
Receipt Date: 19971104
Manifest ID: 96652378
Trans EPA ID: CAD076073550
Trans Name: Not reported
Trans 2 EPA ID: Not reported
Trans 2 Name: Not reported
TSDf EPA ID: CAT000646117

Map ID
Direction
Distance
Elevation

MAP FINDINGS

Site

Database(s)

EDR ID Number
EPA ID Number

METAL TREATERS (Continued)

1000148477

Trans Name: Not reported
TSDF Alt EPA ID: CAT000646117
TSDF Alt Name: Not reported
Waste Code Description: 611 - Contaminated soil from site clean-ups
RCRA Code: Not reported
Meth Code: D80 - Disposal, Land Fill
Quantity Tons: 23
Waste Quantity: 23
Quantity Unit: T
Additional Code 1: Not reported
Additional Code 2: Not reported
Additional Code 3: Not reported
Additional Code 4: Not reported
Additional Code 5: Not reported

Shipment Date: 19971104
Creation Date: 7/23/1998 0:00:00
Receipt Date: 19971104
Manifest ID: 96652377
Trans EPA ID: CAD076073550
Trans Name: Not reported
Trans 2 EPA ID: Not reported
Trans 2 Name: Not reported
TSDF EPA ID: CAT000646117
Trans Name: Not reported
TSDF Alt EPA ID: CAT000646117
TSDF Alt Name: Not reported
Waste Code Description: 611 - Contaminated soil from site clean-ups
RCRA Code: Not reported
Meth Code: D80 - Disposal, Land Fill
Quantity Tons: 23
Waste Quantity: 23
Quantity Unit: T
Additional Code 1: Not reported
Additional Code 2: Not reported
Additional Code 3: Not reported
Additional Code 4: Not reported
Additional Code 5: Not reported

Shipment Date: 19971104
Creation Date: 7/23/1998 0:00:00
Receipt Date: 19971104
Manifest ID: 96652337
Trans EPA ID: CAD980814883
Trans Name: Not reported
Trans 2 EPA ID: Not reported
Trans 2 Name: Not reported
TSDF EPA ID: CAT000646117
Trans Name: Not reported
TSDF Alt EPA ID: CAT000646117
TSDF Alt Name: Not reported
Waste Code Description: 181 - Other inorganic solid waste Organics
RCRA Code: D007
Meth Code: D99 - Disposal, Other
Quantity Tons: 23
Waste Quantity: 23
Quantity Unit: T

Map ID
Direction
Distance
Elevation

MAP FINDINGS

Site

Database(s)

EDR ID Number
EPA ID Number

METAL TREATERS (Continued)

1000148477

Additional Code 1:	Not reported
Additional Code 2:	Not reported
Additional Code 3:	Not reported
Additional Code 4:	Not reported
Additional Code 5:	Not reported
Shipment Date:	19971103
Creation Date:	7/23/1998 0:00:00
Receipt Date:	19971103
Manifest ID:	96652347
Trans EPA ID:	CAD980814883
Trans Name:	Not reported
Trans 2 EPA ID:	Not reported
Trans 2 Name:	Not reported
TSDf EPA ID:	CAT000646117
Trans Name:	Not reported
TSDf Alt EPA ID:	CAT000646117
TSDf Alt Name:	Not reported
Waste Code Description:	611 - Contaminated soil from site clean-ups
RCRA Code:	Not reported
Meth Code:	D80 - Disposal, Land Fill
Quantity Tons:	23
Waste Quantity:	23
Quantity Unit:	T
Additional Code 1:	Not reported
Additional Code 2:	Not reported
Additional Code 3:	Not reported
Additional Code 4:	Not reported
Additional Code 5:	Not reported
Shipment Date:	19971103
Creation Date:	7/23/1998 0:00:00
Receipt Date:	19971103
Manifest ID:	96652336
Trans EPA ID:	CAD076073550
Trans Name:	Not reported
Trans 2 EPA ID:	Not reported
Trans 2 Name:	Not reported
TSDf EPA ID:	CAT000646117
Trans Name:	Not reported
TSDf Alt EPA ID:	CAT000646117
TSDf Alt Name:	Not reported
Waste Code Description:	181 - Other inorganic solid waste Organics
RCRA Code:	D007
Meth Code:	T01 - Treatment, Tank
Quantity Tons:	23
Waste Quantity:	23
Quantity Unit:	T
Additional Code 1:	Not reported
Additional Code 2:	Not reported
Additional Code 3:	Not reported
Additional Code 4:	Not reported
Additional Code 5:	Not reported
Shipment Date:	19971103
Creation Date:	7/23/1998 0:00:00
Receipt Date:	19971103

Map ID
Direction
Distance
Elevation

MAP FINDINGS

Site

Database(s)

EDR ID Number
EPA ID Number

METAL TREATERS (Continued)

1000148477

Manifest ID: 96652348
Trans EPA ID: CAD980814883
Trans Name: Not reported
Trans 2 EPA ID: Not reported
Trans 2 Name: Not reported
TSDF EPA ID: CAT000646117
Trans Name: Not reported
TSDF Alt EPA ID: CAT000646117
TSDF Alt Name: Not reported
Waste Code Description: 611 - Contaminated soil from site clean-ups
RCRA Code: Not reported
Meth Code: D80 - Disposal, Land Fill
Quantity Tons: 23
Waste Quantity: 23
Quantity Unit: T
Additional Code 1: Not reported
Additional Code 2: Not reported
Additional Code 3: Not reported
Additional Code 4: Not reported
Additional Code 5: Not reported

Shipment Date: 19971103
Creation Date: 7/23/1998 0:00:00
Receipt Date: 19971103
Manifest ID: 96652345
Trans EPA ID: CAD076073550
Trans Name: Not reported
Trans 2 EPA ID: Not reported
Trans 2 Name: Not reported
TSDF EPA ID: CAT000646117
Trans Name: Not reported
TSDF Alt EPA ID: CAT000646117
TSDF Alt Name: Not reported
Waste Code Description: 611 - Contaminated soil from site clean-ups
RCRA Code: Not reported
Meth Code: D80 - Disposal, Land Fill
Quantity Tons: 23
Waste Quantity: 23
Quantity Unit: T
Additional Code 1: Not reported
Additional Code 2: Not reported
Additional Code 3: Not reported
Additional Code 4: Not reported
Additional Code 5: Not reported

LA Co. Site Mitigation:

Name: METAL TREATERS
Address: 414 W FLORENCE AVE
City,State,Zip: INGLEWOOD, CA 90301
Facility ID: FA0010856
Status: Not reported
Site ID: SD0010563
Jurisdiction: Not reported
Case ID: RO0010563
Abated: Yes
Assigned To: GB
Entered Date: Not reported

Map ID
 Direction
 Distance
 Elevation

MAP FINDINGS

Site

Database(s)

EDR ID Number
 EPA ID Number

METAL TREATERS (Continued)

1000148477

Abated Date: 04/22/1998

HWTS:

Name: METAL TREATERS
 Address: 414 W FLORENCE AVE
 Address 2: Not reported
 City,State,Zip: INGLEWOOD, CA 903010000
 EPA ID: CAD982321556
 Inactive Date: 06/30/1998
 Create Date: 06/17/1988
 Last Act Date: 12/14/1998
 Mailing Name: Not reported
 Mailing Address: 1411 SAY RD
 Mailing Address 2: Not reported
 Mailing City,State,Zip: SANTA PAULA, CA 930601425
 Owner Name: METAL TREATERS
 Owner Address: 1411 SAY RD
 Owner Address 2: Not reported
 Owner City,State,Zip: SANTA PAULA, CA 930601425
 Contact Name: JOAN S SMITH
 Contact Address: INACTIVE PER VQ98 - BMI
 Contact Address 2: Not reported
 City,State,Zip: SANTA PAULA, CA 930601425

451
 WNW
 1/2-1
 0.634 mi.
 3345 ft.

JOHN STEWART CO. L.A. FAMILY HOUSING
300 W. HYDE PARK BLVD.
INGLEWOOD, CA 90302

ENVIROSTOR **S106893759**
HAZNET **N/A**
HWTS

Relative:
Lower
Actual:
103 ft.

ENVIROSTOR:
 Name: INGLEWOOD PROPERTY/ESTATE OF A. LEVINSON
 Address: 300 WEST HYDE PARK BLVD.
 City,State,Zip: INGLEWOOD, CA 90302
 Facility ID: 19000038
 Status: Refer: 1248 Local Agency
 Status Date: 02/13/2000
 Site Code: Not reported
 Site Type: Evaluation
 Site Type Detailed: Evaluation
 Acres: 0
 NPL: NO
 Regulatory Agencies: LOS ANGELES COUNTY
 Lead Agency: LOS ANGELES COUNTY
 Program Manager: Not reported
 Supervisor: Referred - Not Assigned
 Division Branch: Cleanup Cypress
 Assembly: 62
 Senate: 35
 Special Program: Not reported
 Restricted Use: NO
 Site Mgmt Req: NONE SPECIFIED
 Funding: Not Applicable
 Latitude: 33.97089
 Longitude: -118.3616
 APN: 4017029001, 4017030001, 4017030002, 4017030003, 4017030004,
 4017030005, 4017030006, 4017030007, 4017030007, 4017030008,

Map ID
Direction
Distance
Elevation

MAP FINDINGS

Site

Database(s)

EDR ID Number
EPA ID Number

JOHN STEWART CO. L.A. FAMILY HOUSING (Continued)

S106893759

4017030009, 4017030010, 4017030011, 4017030012, 4017030013,
4017030014, 4017030015

Past Use: NONE SPECIFIED
Potential COC: NONE SPECIFIED
Confirmed COC: NONE SPECIFIED
Potential Description: NONE SPECIFIED
Alias Name: 4017029001
Alias Type: APN
Alias Name: 4017030001
Alias Type: APN
Alias Name: 4017030002
Alias Type: APN
Alias Name: 4017030003
Alias Type: APN
Alias Name: 4017030004
Alias Type: APN
Alias Name: 4017030005
Alias Type: APN
Alias Name: 4017030006
Alias Type: APN
Alias Name: 4017030007
Alias Type: APN
Alias Name: 4017030007
Alias Type: APN
Alias Name: 4017030008
Alias Type: APN
Alias Name: 4017030009
Alias Type: APN
Alias Name: 4017030010
Alias Type: APN
Alias Name: 4017030011
Alias Type: APN
Alias Name: 4017030012
Alias Type: APN
Alias Name: 4017030013
Alias Type: APN
Alias Name: 4017030014
Alias Type: APN
Alias Name: 4017030015
Alias Type: APN
Alias Name: 19000038
Alias Type: Envirostor ID Number

Completed Info:

Completed Area Name: PROJECT WIDE
Completed Sub Area Name: Not reported
Completed Document Type: SB 1248 Notification
Completed Date: 02/14/2000
Comments: DTSC is not involved with this project.

Future Area Name: Not reported
Future Sub Area Name: Not reported
Future Document Type: Not reported
Future Due Date: Not reported
Schedule Area Name: Not reported
Schedule Sub Area Name: Not reported
Schedule Document Type: Not reported
Schedule Due Date: Not reported

Map ID
Direction
Distance
Elevation

MAP FINDINGS

Site

Database(s)

EDR ID Number
EPA ID Number

JOHN STEWART CO. L.A. FAMILY HOUSING (Continued)

S106893759

Schedule Revised Date: Not reported

HAZNET:

Name: JOHN STEWART CO. L.A. FAMILY HOUSING
Address: 300 W. HYDE PARK BLVD.
Address 2: Not reported
City,State,Zip: INGLEWOOD, CA 90302
Contact: EDDIE EVANS
Telephone: 7148783278
Mailing Name: Not reported
Mailing Address: 4793 GRACE AVENUE

Year: 2017
Gepaid: CAC002897148
TSD EPA ID: CAD028409019
CA Waste Code: 352 - Other organic solids
Disposal Method: H141 - Storage, Bulking, And/Or Transfer Off Site--No Treatment/Reovery (H010-H129) Or (H131-H135)
Tons: 0.075

Year: 2017
Gepaid: CAC002897148
TSD EPA ID: CAD028409019
CA Waste Code: 221 - Waste oil and mixed oil
Disposal Method: H141 - Storage, Bulking, And/Or Transfer Off Site--No Treatment/Reovery (H010-H129) Or (H131-H135)
Tons: 0.304

Additional Info:

Year: 2017
Gen EPA ID: CAC002897148

Shipment Date: 20170213
Creation Date: 5/22/2017 18:30:25
Receipt Date: 20170215
Manifest ID: 015597854JJK
Trans EPA ID: CAD983608258
Trans Name: OCEAN BLUE ENVIRONMENTAL SERVICES, INC.
Trans 2 EPA ID: Not reported
Trans 2 Name: Not reported
TSD EPA ID: CAD028409019
Trans Name: CROSBY & OVERTON
TSD EPA ID: Not reported
TSD EPA Alt Name: Not reported
Waste Code Description: 352 - Other organic solids
RCRA Code: Not reported
Meth Code: H141 - Storage, Bulking, And/Or Transfer Off Site--No Treatment/Reovery (H010-H129) Or (H131-H135)
Quantity Tons: 0.075
Waste Quantity: 150
Quantity Unit: P
Additional Code 1: Not reported
Additional Code 2: Not reported
Additional Code 3: Not reported
Additional Code 4: Not reported

Map ID
Direction
Distance
Elevation

MAP FINDINGS

Site

Database(s)

EDR ID Number
EPA ID Number

JOHN STEWART CO. L.A. FAMILY HOUSING (Continued)

S106893759

Additional Code 5: Not reported

Shipment Date: 20170213
Creation Date: 5/22/2017 18:30:25
Receipt Date: 20170215
Manifest ID: 015597854JJK
Trans EPA ID: CAD983608258
Trans Name: OCEAN BLUE ENVIRONMENTAL SERVICES, INC.
Trans 2 EPA ID: Not reported
Trans 2 Name: Not reported
TSDf EPA ID: CAD028409019
Trans Name: CROSBY & OVERTON
TSDf Alt EPA ID: Not reported
TSDf Alt Name: Not reported
Waste Code Description: 221 - Waste oil and mixed oil
RCRA Code: Not reported
Meth Code: H141 - Storage, Bulking, And/Or Transfer Off Site--No Treatment/Reovery (H010-H129) Or (H131-H135)

Quantity Tons: 0.304
Waste Quantity: 80
Quantity Unit: G

Additional Code 1: Not reported
Additional Code 2: Not reported
Additional Code 3: Not reported
Additional Code 4: Not reported
Additional Code 5: Not reported

HWTS:

Name: JOHN STEWART CO. L.A. FAMILY HOUSING
Address: 300 W. HYDE PARK BLVD.
Address 2: Not reported
City,State,Zip: INGLEWOOD, CA 90302
EPA ID: CAC002897148
Inactive Date: 05/16/2017
Create Date: 02/13/2017
Last Act Date: 05/16/2017
Mailing Name: Not reported
Mailing Address: 4793 GRACE AVENUE
Mailing Address 2: Not reported
Mailing City,State,Zip: CYPRESS, CA 90630
Owner Name: EDDIE EVANS
Owner Address: 4793 GRACE AVENUE
Owner Address 2: Not reported
Owner City,State,Zip: CYPRESS, CA 90630
Contact Name: EDDIE EVANS
Contact Address: 4793 GRACE AVENUE
Contact Address 2: Not reported
City,State,Zip: CYPRESS, CA 90630

NAICS:

EPA ID: CAC002897148
Create Date: 2017-02-13 10:13:18.400
NAICS Code: 99999
NAICS Description: Not Otherwise Specified
Issued EPA ID Date: 2017-02-13 10:13:18.41000
Inactive Date: 2017-05-16 03:00:11.65000
Facility Name: JOHN STEWART CO. L.A. FAMILY HOUSING

Map ID
Direction
Distance
Elevation

MAP FINDINGS

Site

Database(s)

EDR ID Number
EPA ID Number

JOHN STEWART CO. L.A. FAMILY HOUSING (Continued)

S106893759

Facility Address: 300 W. HYDE PARK BLVD.
Facility Address 2: Not reported
Facility City: INGLEWOOD
Facility County: Not reported
Facility State: CA
Facility Zip: 90302

452
NNE
1/2-1
0.687 mi.
3627 ft.

CENTINELA ELEMENTARY
1123 MARLBOROUGH AVENUE
INGLEWOOD, CA 90302

ENVIROSTOR **S105628571**
SCH **N/A**
CERS

Relative:
Higher
Actual:
194 ft.

ENVIROSTOR:
Name: CENTINELA ELEMENTARY SCHOOL
Address: 1123 MARLBOROUGH AVENUE
City,State,Zip: INGLEWOOD, CA 90302
Facility ID: 19820038
Status: No Further Action
Status Date: 02/07/2002
Site Code: 304353
Site Type: School Investigation
Site Type Detailed: School
Acres: Not reported
NPL: NO
Regulatory Agencies: SMBRP
Lead Agency: SMBRP
Program Manager: Not reported
Supervisor: Javier Hinojosa
Division Branch: Southern California Schools & Brownfields Outreach
Assembly: 62
Senate: 30
Special Program: Not reported
Restricted Use: NO
Site Mgmt Req: NONE SPECIFIED
Funding: School District
Latitude: 33.97809
Longitude: -118.3465
APN: NONE SPECIFIED
Past Use: * EDUCATIONAL SERVICES
Potential COC: Benzene Endrin Lead Aldrin Ethylbenzene Toluene Xylenes
Confirmed COC: 30003-NO 30010-NO 30013-NO 30272-NO 30593-NO 30550-NO 30043-NO
Potential Description: SOIL, SV
Alias Name: CENTINELA ELEMENTARY SCHOOL
Alias Type: Alternate Name
Alias Name: INGLEWOOD UNIFIED SCHOOL DISTRICT
Alias Type: Alternate Name
Alias Name: INGLEWOOD USD-CENTINELA ELEMENTARY
Alias Type: Alternate Name
Alias Name: 304353
Alias Type: Project Code (Site Code)
Alias Name: 19820038
Alias Type: Envirostor ID Number

Completed Info:
Completed Area Name: PROJECT WIDE
Completed Sub Area Name: Not reported

Map ID
Direction
Distance
Elevation

MAP FINDINGS

Site

Database(s)

EDR ID Number
EPA ID Number

CENTINELA ELEMENTARY (Continued)

S105628571

Completed Document Type: Environmental Oversight Agreement
Completed Date: 07/17/2002
Comments: Not reported

Completed Area Name: PROJECT WIDE
Completed Sub Area Name: Not reported
Completed Document Type: Cost Recovery Closeout Memo
Completed Date: 08/19/2002
Comments: Not reported

Completed Area Name: PROJECT WIDE
Completed Sub Area Name: Not reported
Completed Document Type: Preliminary Endangerment Assessment Report
Completed Date: 02/07/2002
Comments: Not reported

Completed Area Name: PROJECT WIDE
Completed Sub Area Name: Not reported
Completed Document Type: Phase 1
Completed Date: 11/27/2001
Comments: Not reported

Future Area Name: Not reported
Future Sub Area Name: Not reported
Future Document Type: Not reported
Future Due Date: Not reported
Schedule Area Name: Not reported
Schedule Sub Area Name: Not reported
Schedule Document Type: Not reported
Schedule Due Date: Not reported
Schedule Revised Date: Not reported

SCH:

Name: CENTINELA ELEMENTARY SCHOOL
Address: 1123 MARLBOROUGH AVENUE
City,State,Zip: INGLEWOOD, CA 90302
Facility ID: 19820038
Site Type: School Investigation
Site Type Detail: School
Site Mgmt. Req.: NONE SPECIFIED
Acres: Not reported
National Priorities List: NO
Cleanup Oversight Agencies: SMBRP
Lead Agency: SMBRP
Lead Agency Description: DTSC - Site Cleanup Program
Project Manager: Not reported
Supervisor: Javier Hinojosa
Division Branch: Southern California Schools & Brownfields Outreach
Site Code: 304353
Assembly: 62
Senate: 30
Special Program Status: Not reported
Status: No Further Action
Status Date: 02/07/2002
Restricted Use: NO
Funding: School District

Map ID
Direction
Distance
Elevation

MAP FINDINGS

Site

Database(s)

EDR ID Number
EPA ID Number

CENTINELA ELEMENTARY (Continued)

S105628571

Latitude: 33.97809
Longitude: -118.3465
APN: NONE SPECIFIED
Past Use: * EDUCATIONAL SERVICES
Potential COC: Benzene, Endrin, Lead, Aldrin, Ethylbenzene, Toluene, Xylenes
Confirmed COC: 30003-NO, 30010-NO, 30013-NO, 30272-NO, 30593-NO, 30550-NO, 30043-NO
Potential Description: SOIL, SV
Alias Name: CENTINELA ELEMENTARY SCHOOL
Alias Type: Alternate Name
Alias Name: INGLEWOOD UNIFIED SCHOOL DISTRICT
Alias Type: Alternate Name
Alias Name: INGLEWOOD USD-CENTINELA ELEMENTARY
Alias Type: Alternate Name
Alias Name: 304353
Alias Type: Project Code (Site Code)
Alias Name: 19820038
Alias Type: Envirostor ID Number

Completed Info:

Completed Area Name: PROJECT WIDE
Completed Sub Area Name: Not reported
Completed Document Type: Environmental Oversight Agreement
Completed Date: 07/17/2002
Comments: Not reported

Completed Area Name: PROJECT WIDE
Completed Sub Area Name: Not reported
Completed Document Type: Cost Recovery Closeout Memo
Completed Date: 08/19/2002
Comments: Not reported

Completed Area Name: PROJECT WIDE
Completed Sub Area Name: Not reported
Completed Document Type: Preliminary Endangerment Assessment Report
Completed Date: 02/07/2002
Comments: Not reported

Completed Area Name: PROJECT WIDE
Completed Sub Area Name: Not reported
Completed Document Type: Phase 1
Completed Date: 11/27/2001
Comments: Not reported

Future Area Name: Not reported
Future Sub Area Name: Not reported
Future Document Type: Not reported
Future Due Date: Not reported
Schedule Area Name: Not reported
Schedule Sub Area Name: Not reported
Schedule Document Type: Not reported
Schedule Due Date: Not reported
Schedule Revised Date: Not reported

CERS:

Name: CENTINELA ELEMENTARY
Address: 1123 MARLBOROUGH AVENUE
City,State,Zip: INGLEWOOD, CA 90302

Map ID
Direction
Distance
Elevation

MAP FINDINGS

Site

Database(s)

EDR ID Number
EPA ID Number

CENTINELA ELEMENTARY (Continued)

S105628571

Site ID: 335881
CERS ID: 19820038
CERS Description: School Investigation

Affiliation:

Affiliation Type Desc: Supervisor
Entity Name: JAVIER HINOJOSA
Entity Title: Not reported
Affiliation Address: Not reported
Affiliation City: Not reported
Affiliation State: Not reported
Affiliation Country: Not reported
Affiliation Zip: Not reported
Affiliation Phone: Not reported

453
SSW
1/2-1
0.691 mi.
3649 ft.

PAYNE ELEMENTARY SCHOOL
215 WEST 94TH STREET
INGLEWOOD, CA 90301

ENVIROSTOR S118757043
SCH N/A

Relative:
Lower
Actual:
102 ft.

ENVIROSTOR:

Name: PAYNE ELEMENTARY SCHOOL
Address: 215 WEST 94TH STREET
City,State,Zip: INGLEWOOD, CA 90301
Facility ID: 60000005
Status: No Action Required
Status Date: 05/26/2006
Site Code: 304421
Site Type: School Investigation
Site Type Detailed: School
Acres: 2.27
NPL: NO
Regulatory Agencies: SMBRP
Lead Agency: SMBRP
Program Manager: Not reported
Supervisor: Shahir Haddad
Division Branch: Southern California Schools & Brownfields Outreach
Assembly: 62
Senate: 35
Special Program: Not reported
Restricted Use: NO
Site Mgmt Req: NONE SPECIFIED
Funding: School District
Latitude: 33.95160
Longitude: -118.3576
APN: 4023-039-901, 4023039901
Past Use: RESIDENTIAL AREA
Potential COC: Lead
Confirmed COC: 30013-NO
Potential Description: SOIL
Alias Name: INGLEWOOD USD-PAYNE ELEMENTARY SCHOOL
Alias Type: Alternate Name
Alias Name: 4023-039-901
Alias Type: APN
Alias Name: 4023039901
Alias Type: APN

Map ID
Direction
Distance
Elevation

MAP FINDINGS

Site

Database(s)

EDR ID Number
EPA ID Number

PAYNE ELEMENTARY SCHOOL (Continued)

S118757043

Alias Name: 304421
Alias Type: Project Code (Site Code)
Alias Name: 60000005
Alias Type: Envirostor ID Number

Completed Info:

Completed Area Name: PROJECT WIDE
Completed Sub Area Name: Not reported
Completed Document Type: Cost Recovery Closeout Memo
Completed Date: 06/02/2006
Comments: Not reported

Completed Area Name: PROJECT WIDE
Completed Sub Area Name: Not reported
Completed Document Type: Phase 1
Completed Date: 08/07/2003
Comments: Not reported

Completed Area Name: PROJECT WIDE
Completed Sub Area Name: Not reported
Completed Document Type: Phase 1 Addendum
Completed Date: 05/26/2006
Comments: NA determination

Completed Area Name: PROJECT WIDE
Completed Sub Area Name: Not reported
Completed Document Type: Phase 1
Completed Date: 08/07/2003
Comments: Addendum required for lead-base paint. Letter sent out 08/07/2003.

Future Area Name: Not reported
Future Sub Area Name: Not reported
Future Document Type: Not reported
Future Due Date: Not reported
Schedule Area Name: Not reported
Schedule Sub Area Name: Not reported
Schedule Document Type: Not reported
Schedule Due Date: Not reported
Schedule Revised Date: Not reported

SCH:

Name: PAYNE ELEMENTARY SCHOOL
Address: 215 WEST 94TH STREET
City,State,Zip: INGLEWOOD, CA 90301
Facility ID: 60000005
Site Type: School Investigation
Site Type Detail: School
Site Mgmt. Req.: NONE SPECIFIED
Acres: 2.27
National Priorities List: NO
Cleanup Oversight Agencies: SMBRP
Lead Agency: SMBRP
Lead Agency Description: DTSC - Site Cleanup Program
Project Manager: Not reported
Supervisor: Shahir Haddad
Division Branch: Southern California Schools & Brownfields Outreach

Map ID
Direction
Distance
Elevation

MAP FINDINGS

Site

Database(s)

EDR ID Number
EPA ID Number

PAYNE ELEMENTARY SCHOOL (Continued)

S118757043

Site Code: 304421
Assembly: 62
Senate: 35
Special Program Status: Not reported
Status: No Action Required
Status Date: 05/26/2006
Restricted Use: NO
Funding: School District
Latitude: 33.95160
Longitude: -118.3576
APN: 4023-039-901, 4023039901
Past Use: RESIDENTIAL AREA
Potential COC: Lead
Confirmed COC: 30013-NO
Potential Description: SOIL
Alias Name: INGLEWOOD USD-PAYNE ELEMENTARY SCHOOL
Alias Type: Alternate Name
Alias Name: 4023-039-901
Alias Type: APN
Alias Name: 4023039901
Alias Type: APN
Alias Name: 304421
Alias Type: Project Code (Site Code)
Alias Name: 60000005
Alias Type: Envirostor ID Number

Completed Info:

Completed Area Name: PROJECT WIDE
Completed Sub Area Name: Not reported
Completed Document Type: Cost Recovery Closeout Memo
Completed Date: 06/02/2006
Comments: Not reported

Completed Area Name: PROJECT WIDE
Completed Sub Area Name: Not reported
Completed Document Type: Phase 1
Completed Date: 08/07/2003
Comments: Not reported

Completed Area Name: PROJECT WIDE
Completed Sub Area Name: Not reported
Completed Document Type: Phase 1 Addendum
Completed Date: 05/26/2006
Comments: NA determination

Completed Area Name: PROJECT WIDE
Completed Sub Area Name: Not reported
Completed Document Type: Phase 1
Completed Date: 08/07/2003
Comments: Addendum required for lead-base paint. Letter sent out 08/07/2003.

Future Area Name: Not reported
Future Sub Area Name: Not reported
Future Document Type: Not reported
Future Due Date: Not reported
Schedule Area Name: Not reported
Schedule Sub Area Name: Not reported
Schedule Document Type: Not reported

Map ID
Direction
Distance
Elevation

MAP FINDINGS

Site

Database(s)

EDR ID Number
EPA ID Number

PAYNE ELEMENTARY SCHOOL (Continued)

S118757043

Schedule Due Date: Not reported
Schedule Revised Date: Not reported

454
WNW
1/2-1
0.752 mi.
3970 ft.

HIGHLAND ELEMENTARY SCHOOL
430 VENICE WAY
INGLEWOOD, CA 90302

ENVIROSTOR
SCH
CERS

S105628650
N/A

Relative:
Lower

ENVIROSTOR:

Actual:
120 ft.

Name: HIGHLAND ELEMENTARY SCHOOL
Address: 430 VENICE WAY
City,State,Zip: INGLEWOOD, CA 90302
Facility ID: 19880047
Status: No Further Action
Status Date: 10/09/2002
Site Code: 304383
Site Type: School Investigation
Site Type Detailed: School
Acres: 6
NPL: NO
Regulatory Agencies: SMBRP
Lead Agency: SMBRP
Program Manager: Not reported
Supervisor: Javier Hinojosa
Division Branch: Southern California Schools & Brownfields Outreach
Assembly: 62
Senate: 35
Special Program: Not reported
Restricted Use: NO
Site Mgmt Req: NONE SPECIFIED
Funding: School District
Latitude: 33.9729
Longitude: -118.3626
APN: NONE SPECIFIED
Past Use: RESIDENTIAL AREA
Potential COC: Antimony and compounds Arsenic Barium and compounds Beryllium and compounds Cadmium and compounds Chromium III Cobalt Copper and compounds Lead Mercury and compounds Molybdenum Nickel Selenium Silver Thallium and compounds Vanadium and compounds Zinc 2,4,5-Trichlorophenol 2,4,6-Trichlorophenol 2,4-Dimethylphenol 2,4-Dinitrophenol 2,4-Dinitrotoluene (also see Dinitrotoluene mixture 2,6-Dimethylphenol 2,6-Dinitrotoluene (also see Dinitrotoluene mixture 2-Chlorophenol 2-Methylphenol 2-Nitroaniline 3,3-Dichlorobenzidine 3,4-Dimethylphenol 3-Methylphenol 3-Nitroaniline 4-Chloroaniline 4-Methylphenol 4-Nitroaniline Acenaphthene Anthracene Benz[a]anthracene Benzo[a]pyrene Benzo[b]fluoranthene Benzo[k]fluoranthene Benzyl alcohol Bis(2-chloro-1-methylethyl)ether Bis(2-chloroethyl)ether Bis(2-chloroisopropyl)ether Bis(2-ethylhexyl)phthalate (DEHP) Butyl benzyl phthalate Carbazole Chrysene Dibenz[ah]anthracene Dibenzofuran Dibutyl phthalate Diethyl phthalate Dimethyl phthalate Dinitrotoluene mixture Fluoranthene Fluorene Hexachlorobenzene Hexachloroethane Indeno[1,2,3-cd]pyrene N-Nitroso di-n-propylamine N-Nitrosodimethylamine N-Nitrosodiphenylamine Naphthalene Nitrobenzene Pentachlorophenol Phenol Pyrene Pyridine 1,1,1,2-Tetrachloroethane 1,1,1-Trichloroethane (TCA) 1,1,2,2-Tetrachloroethane 1,1,2-Trichloroethane

Map ID
Direction
Distance
Elevation

MAP FINDINGS

Site

Database(s)

EDR ID Number
EPA ID Number

HIGHLAND ELEMENTARY SCHOOL (Continued)

S105628650

1,1,2-Trichloropropane 1,1-Dichloroethane 1,1-Dichloroethylene
1,2,3-Trichloropropane 1,2,3-Trichloropropene 1,2,4-Trichlorobenzene
1,2,4-Trimethylbenzene 1,2-Dibromo-3-chloropropane (DBCP)
1,2-Dibromoethane (EDB 1,2-Dichlorobenzene 1,2-Dichloroethane (EDC
1,2-Dichloroethylene (cis 1,2-Dichloroethylene (trans
1,2-Dichloropropane 1,3,5-Trimethylbenzene 1,3-Dichlorobenzene
1,3-Dichloropropane 1,3-Dichloropropene 1,4-Dibromobenzene
1,4-Dichlorobenzene Benzene Bromobenzene Bromodichloromethane
Bromoform (tribromomethane Bromomethane (Methyl bromide Carbon
tetrachloride Chlorobenzene Chloroethane Chloroform Chloromethane
(methyl chloride Dibromochloromethane Dichlorodifluoromethane
Ethylbenzene Hexachlorobutadiene Methyl ethyl ketone (2-Butanone
Methyl isobutyl ketone Methyl tertbutyl ether (MTBE Methylene bromide
Methylene chloride Styrene Tetrachloroethylene (PCE Toluene
Trichloroethylene (TCE Trichlorofluoromethane Vinyl chloride Xylenes
n-Butylbenzene n-Propylbenzene o-Chlorotoluene sec-Butylbenzene
tert-Butylbenzene

Confirmed COC:

30001-NO 30003-NO 30013-NO 30016-NO 30542-NO 30564-NO 30565-NO
30571-NO 30572-NO 30578-NO 30022-NO 30026-NO 30058-NO 30067-NO
30078-NO 30084-NO 30087-NO 30093-NO 30473-NO 30474-NO 30476-NO
30477-NO 30479-NO 30481-NO 30484-NO 30485-NO 30499-NO 30506-NO
30515-NO 30311-NO 30312-NO 30318-NO 30357-NO 30094-NO 30096-NO
30104-NO 30105-NO 30108-NO 30137-NO 30152-NO 30156-NO 30179-NO
30180-NO 30182-NO 30183-NO 30185-NO 30188-NO 30192-NO 30193-NO
30195-NO 30196-NO 30200-NO 30202-NO 30231-NO 30232-NO 30240-NO
30242-NO 30272-NO 30536-NO 30383-NO 30587-NO 30593-NO 30594-NO
30386-NO 30392-NO 30394-NO 30412-NO 30384-NO 30387-NO 30393-NO
30402-NO 30407-NO 30411-NO 30413-NO 30414-NO 30424-NO 30425-NO
30448-NO 30550-NO 30567-NO 30116-NO 30135-NO 30027-NO 30085-NO
30088-NO 30095-NO 30103-NO 30106-NO 30113-NO 30126-NO 30136-NO
30143-NO 30178-NO 30181-NO 30186-NO 30191-NO 30194-NO 30201-NO
30212-NO 30230-NO 30233-NO 30241-NO 30028-NO 30243-NO 30423-NO
30451-NO 30080-NO 30127-NO 30154-NO 30482-NO 30475-NO 30478-NO
30480-NO 30483-NO 30525-NO 30563-NO 30566-NO 30570-NO 30577-NO
30535-NO 30146-NO 30187-NO 30021-NO

Potential Description:

SOIL, SV

Alias Name: HIGHLAND ELEMENTARY SCHOOL EXPANSION
Alias Type: Alternate Name
Alias Name: INGLEWOOD UNIFIED SCHOOL DISTRICT
Alias Type: Alternate Name
Alias Name: INGLEWOOD USD-HIGHLAND ELEM SCHOOL
Alias Type: Alternate Name
Alias Name: INGLEWOOD USD-HIGHLAND ES EXPANSION
Alias Type: Alternate Name
Alias Name: 110022046025
Alias Type: EPA (FRS #)
Alias Name: 304381
Alias Type: Project Code (Site Code)
Alias Name: 304383
Alias Type: Project Code (Site Code)
Alias Name: 19880047
Alias Type: Envirostor ID Number

Completed Info:

Completed Area Name: PROJECT WIDE
Completed Sub Area Name: Not reported
Completed Document Type: Site Inspections/Visit (Non LUR)
Completed Date: 09/12/2003

Map ID
Direction
Distance
Elevation

MAP FINDINGS

Site

Database(s)

EDR ID Number
EPA ID Number

HIGHLAND ELEMENTARY SCHOOL (Continued)

S105628650

Comments: Not reported

Completed Area Name: PROJECT WIDE
Completed Sub Area Name: Not reported
Completed Document Type: Cost Recovery Closeout Memo
Completed Date: 04/06/2005
Comments: Not reported

Completed Area Name: PROJECT WIDE
Completed Sub Area Name: Not reported
Completed Document Type: Environmental Oversight Agreement
Completed Date: 10/09/2002
Comments: Not reported

Completed Area Name: PROJECT WIDE
Completed Sub Area Name: Not reported
Completed Document Type: Site Inspections/Visit (Non LUR)
Completed Date: 09/01/2004
Comments: Not reported

Completed Area Name: PROJECT WIDE
Completed Sub Area Name: Not reported
Completed Document Type: Preliminary Endangerment Assessment Report
Completed Date: 03/17/2005
Comments: Not reported

Completed Area Name: PROJECT WIDE
Completed Sub Area Name: Not reported
Completed Document Type: Technical Report
Completed Date: 01/14/2004
Comments: accepted

Completed Area Name: PROJECT WIDE
Completed Sub Area Name: Not reported
Completed Document Type: Preliminary Endangerment Assessment Workplan
Completed Date: 02/14/2003
Comments: Not reported

Completed Area Name: PROJECT WIDE
Completed Sub Area Name: Not reported
Completed Document Type: Phase 1
Completed Date: 11/20/2002
Comments: Not reported

Completed Area Name: PROJECT WIDE
Completed Sub Area Name: Not reported
Completed Document Type: Other Report
Completed Date: 08/01/2002
Comments: Mitigated Negative Declaration

Completed Area Name: PROJECT WIDE
Completed Sub Area Name: Not reported
Completed Document Type: Other Report
Completed Date: 10/04/2002
Comments: Analytical Report

Completed Area Name: PROJECT WIDE

Map ID
Direction
Distance
Elevation

MAP FINDINGS

Site

Database(s)

EDR ID Number
EPA ID Number

HIGHLAND ELEMENTARY SCHOOL (Continued)

S105628650

Completed Sub Area Name: Not reported
Completed Document Type: Other Report
Completed Date: 10/04/2002
Comments: Preliminary Soil & Soil Gas Sampling

Future Area Name: Not reported
Future Sub Area Name: Not reported
Future Document Type: Not reported
Future Due Date: Not reported
Schedule Area Name: Not reported
Schedule Sub Area Name: Not reported
Schedule Document Type: Not reported
Schedule Due Date: Not reported
Schedule Revised Date: Not reported

SCH:

Name: HIGHLAND ELEMENTARY SCHOOL
Address: 430 VENICE WAY
City,State,Zip: INGLEWOOD, CA 90302
Facility ID: 19880047
Site Type: School Investigation
Site Type Detail: School
Site Mgmt. Req.: NONE SPECIFIED
Acres: 6
National Priorities List: NO
Cleanup Oversight Agencies: SMBRP
Lead Agency: SMBRP
Lead Agency Description: DTSC - Site Cleanup Program
Project Manager: Not reported
Supervisor: Javier Hinojosa
Division Branch: Southern California Schools & Brownfields Outreach
Site Code: 304383
Assembly: 62
Senate: 35
Special Program Status: Not reported
Status: No Further Action
Status Date: 10/09/2002
Restricted Use: NO
Funding: School District
Latitude: 33.9729
Longitude: -118.3626
APN: NONE SPECIFIED
Past Use: RESIDENTIAL AREA
Potential COC: Antimony and compounds, Arsenic, Barium and compounds, Beryllium and compounds, Cadmium and compounds, Chromium III, Cobalt, Copper and compounds, Lead, Mercury and compounds, Molybdenum, Nickel, Selenium, Silver, Thallium and compounds, Vanadium and compounds, Zinc, 2,4,5-Trichlorophenol, 2,4,6-Trichlorophenol, 2,4-Dimethylphenol, 2,4-Dinitrophenol, 2,4-Dinitrotoluene (also see Dinitrotoluene mixture, 2,6-Dimethylphenol, 2,6-Dinitrotoluene (also see Dinitrotoluene mixture, 2-Chlorophenol, 2-Methylphenol, 2-Nitroaniline, 3,3-Dichlorobenzidine, 3,4-Dimethylphenol, 3-Methylphenol, 3-Nitroaniline, 4-Chloroaniline, 4-Methylphenol, 4-Nitroaniline, Acenaphthene, Anthracene, Benz[a]anthracene, Benzo[a]pyrene, Benzo[b]fluoranthene, Benzo[k]fluoranthene, Benzyl alcohol, Bis(2-chloro-1-methylethyl)ether, Bis(2-chloroethyl)ether,

Map ID
Direction
Distance
Elevation

MAP FINDINGS

Site

Database(s)

EDR ID Number
EPA ID Number

HIGHLAND ELEMENTARY SCHOOL (Continued)

S105628650

Bis(2-chloroisopropyl)ether, Bis(2-ethylhexyl)phthalate (DEHP), Butyl benzyl phthalate, Carbazole, Chrysene, Dibenz[ah]anthracene, Dibenzofuran, Dibutyl phthalate, Diethyl phthalate, Dimethyl phthalate, Dinitrotoluene mixture, Fluoranthene, Fluorene, Hexachlorobenzene, Hexachloroethane, Indeno[1,2,3-cd]pyrene, N-Nitroso di-n-propylamine, N-Nitrosodimethylamine, N-Nitrosodiphenylamine, Naphthalene, Nitrobenzene, Pentachlorophenol, Phenol, Pyrene, Pyridine, 1,1,1,2-Tetrachloroethane, 1,1,1-Trichloroethane (TCA, 1,1,2,2-Tetrachloroethane, 1,1,2-Trichloroethane, 1,1,2-Trichloropropane, 1,1-Dichloroethane, 1,1-Dichloroethylene, 1,2,3-Trichloropropane, 1,2,3-Trichloropropene, 1,2,4-Trichlorobenzene, 1,2,4-Trimethylbenzene, 1,2-Dibromo-3-chloropropane (DBCP, 1,2-Dibromoethane (EDB, 1,2-Dichlorobenzene, 1,2-Dichloroethane (EDC, 1,2-Dichloroethylene (cis, 1,2-Dichloroethylene (trans, 1,2-Dichloropropane, 1,3,5-Trimethylbenzene, 1,3-Dichlorobenzene, 1,3-Dichloropropane, 1,3-Dichloropropene, 1,4-Dibromobenzene, 1,4-Dichlorobenzene, Benzene, Bromobenzene, Bromodichloromethane, Bromoform (tribromomethane, Bromomethane (Methyl bromide, Carbon tetrachloride, Chlorobenzene, Chloroethane, Chloroform, Chloromethane (methyl chloride, Dibromochloromethane, Dichlorodifluoromethane, Ethylbenzene, Hexachlorobutadiene, Methyl ethyl ketone (2-Butanone, Methyl isobutyl ketone, Methyl tertbutyl ether (MTBE, Methylene bromide, Methylene chloride, Styrene, Tetrachloroethylene (PCE, Toluene, Trichloroethylene (TCE, Trichlorofluoromethane, Vinyl chloride, Xylenes, n-Butylbenzene, n-Propylbenzene, o-Chlorotoluene, sec-Butylbenzene, tert-Butylbenzene

Confirmed COC:

30001-NO, 30003-NO, 30013-NO, 30016-NO, 30542-NO, 30564-NO, 30565-NO, 30571-NO, 30572-NO, 30578-NO, 30022-NO, 30026-NO, 30058-NO, 30067-NO, 30078-NO, 30084-NO, 30087-NO, 30093-NO, 30473-NO, 30474-NO, 30476-NO, 30477-NO, 30479-NO, 30481-NO, 30484-NO, 30485-NO, 30499-NO, 30506-NO, 30515-NO, 30311-NO, 30312-NO, 30318-NO, 30357-NO, 30094-NO, 30096-NO, 30104-NO, 30105-NO, 30108-NO, 30137-NO, 30152-NO, 30156-NO, 30179-NO, 30180-NO, 30182-NO, 30183-NO, 30185-NO, 30188-NO, 30192-NO, 30193-NO, 30195-NO, 30196-NO, 30200-NO, 30202-NO, 30231-NO, 30232-NO, 30240-NO, 30242-NO, 30272-NO, 30536-NO, 30383-NO, 30587-NO, 30593-NO, 30594-NO, 30386-NO, 30392-NO, 30394-NO, 30412-NO, 30384-NO, 30387-NO, 30393-NO, 30402-NO, 30407-NO, 30411-NO, 30413-NO, 30414-NO, 30424-NO, 30425-NO, 30448-NO, 30550-NO, 30567-NO, 30116-NO, 30135-NO, 30027-NO, 30085-NO, 30088-NO, 30095-NO, 30103-NO, 30106-NO, 30113-NO, 30126-NO, 30136-NO, 30143-NO, 30178-NO, 30181-NO, 30186-NO, 30191-NO, 30194-NO, 30201-NO, 30212-NO, 30230-NO, 30233-NO, 30241-NO, 30028-NO, 30243-NO, 30423-NO, 30451-NO, 30080-NO, 30127-NO, 30154-NO, 30482-NO, 30475-NO, 30478-NO, 30480-NO, 30483-NO, 30525-NO, 30563-NO, 30566-NO, 30570-NO, 30577-NO, 30535-NO, 30146-NO, 30187-NO, 30021-NO

Potential Description:

SOIL, SV

Alias Name: HIGHLAND ELEMENTARY SCHOOL EXPANSION
Alias Type: Alternate Name
Alias Name: INGLEWOOD UNIFIED SCHOOL DISTRICT
Alias Type: Alternate Name
Alias Name: INGLEWOOD USD-HIGHLAND ELEM SCHOOL
Alias Type: Alternate Name
Alias Name: INGLEWOOD USD-HIGHLAND ES EXPANSION
Alias Type: Alternate Name
Alias Name: 110022046025
Alias Type: EPA (FRS #)
Alias Name: 304381

Map ID
Direction
Distance
Elevation

MAP FINDINGS

Site

Database(s)

EDR ID Number
EPA ID Number

HIGHLAND ELEMENTARY SCHOOL (Continued)

S105628650

Alias Type: Project Code (Site Code)
Alias Name: 304383
Alias Type: Project Code (Site Code)
Alias Name: 19880047
Alias Type: Envirostor ID Number

Completed Info:

Completed Area Name: PROJECT WIDE
Completed Sub Area Name: Not reported
Completed Document Type: Site Inspections/Visit (Non LUR)
Completed Date: 09/12/2003
Comments: Not reported

Completed Area Name: PROJECT WIDE
Completed Sub Area Name: Not reported
Completed Document Type: Cost Recovery Closeout Memo
Completed Date: 04/06/2005
Comments: Not reported

Completed Area Name: PROJECT WIDE
Completed Sub Area Name: Not reported
Completed Document Type: Environmental Oversight Agreement
Completed Date: 10/09/2002
Comments: Not reported

Completed Area Name: PROJECT WIDE
Completed Sub Area Name: Not reported
Completed Document Type: Site Inspections/Visit (Non LUR)
Completed Date: 09/01/2004
Comments: Not reported

Completed Area Name: PROJECT WIDE
Completed Sub Area Name: Not reported
Completed Document Type: Preliminary Endangerment Assessment Report
Completed Date: 03/17/2005
Comments: Not reported

Completed Area Name: PROJECT WIDE
Completed Sub Area Name: Not reported
Completed Document Type: Technical Report
Completed Date: 01/14/2004
Comments: accepted

Completed Area Name: PROJECT WIDE
Completed Sub Area Name: Not reported
Completed Document Type: Preliminary Endangerment Assessment Workplan
Completed Date: 02/14/2003
Comments: Not reported

Completed Area Name: PROJECT WIDE
Completed Sub Area Name: Not reported
Completed Document Type: Phase 1
Completed Date: 11/20/2002
Comments: Not reported

Completed Area Name: PROJECT WIDE
Completed Sub Area Name: Not reported
Completed Document Type: Other Report

Map ID
Direction
Distance
Elevation

MAP FINDINGS

Site

Database(s)

EDR ID Number
EPA ID Number

HIGHLAND ELEMENTARY SCHOOL (Continued)

S105628650

Completed Date: 08/01/2002
Comments: Mitigated Negative Declaration

Completed Area Name: PROJECT WIDE
Completed Sub Area Name: Not reported
Completed Document Type: Other Report
Completed Date: 10/04/2002
Comments: Analytical Report

Completed Area Name: PROJECT WIDE
Completed Sub Area Name: Not reported
Completed Document Type: Other Report
Completed Date: 10/04/2002
Comments: Preliminary Soil & Soil Gas Sampling

Future Area Name: Not reported
Future Sub Area Name: Not reported
Future Document Type: Not reported
Future Due Date: Not reported
Schedule Area Name: Not reported
Schedule Sub Area Name: Not reported
Schedule Document Type: Not reported
Schedule Due Date: Not reported
Schedule Revised Date: Not reported

CERS:

Name: HIGHLAND ELEMENTARY
Address: 430 VENICE WAY
City,State,Zip: INGLEWOOD, CA 90302
Site ID: 338308
CERS ID: 19880047
CERS Description: School Investigation

Affiliation:

Affiliation Type Desc: Supervisor
Entity Name: JAVIER HINOJOSA
Entity Title: Not reported
Affiliation Address: Not reported
Affiliation City: Not reported
Affiliation State: Not reported
Affiliation Country: Not reported
Affiliation Zip: Not reported
Affiliation Phone: Not reported

455
South
1/2-1
0.769 mi.
4059 ft.

**JEFFERSON ELEMENTARY EXPANSION
CONDON AVENUE/FIRMONA AVENUE
LENNOX, CA 90304**

**ENVIROSTOR S105954519
SCH N/A**

**Relative:
Lower
Actual:
90 ft.**

ENVIROSTOR:
Name: JEFFERSON ELEMENTARY EXPANSION
Address: CONDON AVENUE/FIRMONA AVENUE
City,State,Zip: LENNOX, CA 90304
Facility ID: 19880080
Status: No Further Action
Status Date: 10/30/2006

Map ID
Direction
Distance
Elevation

MAP FINDINGS

Site

Database(s)

EDR ID Number
EPA ID Number

JEFFERSON ELEMENTARY EXPANSION (Continued)

S105954519

Site Code: 304378
Site Type: School Investigation
Site Type Detailed: School
Acres: 1.97
NPL: NO
Regulatory Agencies: SMBRP
Lead Agency: SMBRP
Program Manager: Shahir Haddad
Supervisor: Shahir Haddad
Division Branch: Southern California Schools & Brownfields Outreach
Assembly: 62
Senate: 35
Special Program: Not reported
Restricted Use: NO
Site Mgmt Req: NONE SPECIFIED
Funding: School District
Latitude: 33.9446
Longitude: -118.3569
APN: NONE SPECIFIED
Past Use: RESIDENTIAL AREA
Potential COC: Lead
Confirmed COC: 30013-NO No Contaminants found
Potential Description: NMA
Alias Name: JEFFERSON ELEMENTARY EXPANSION
Alias Type: Alternate Name
Alias Name: LENNOX SD-JEFFERSON ELEM EXPANSION
Alias Type: Alternate Name
Alias Name: 304378
Alias Type: Project Code (Site Code)
Alias Name: 19880080
Alias Type: Envirostor ID Number

Completed Info:

Completed Area Name: PROJECT WIDE
Completed Sub Area Name: Not reported
Completed Document Type: Site Inspections/Visit (Non LUR)
Completed Date: 05/08/2005
Comments: Not reported

Completed Area Name: PROJECT WIDE
Completed Sub Area Name: Not reported
Completed Document Type: Phase 1
Completed Date: 08/27/2002
Comments: Not reported

Completed Area Name: PROJECT WIDE
Completed Sub Area Name: Not reported
Completed Document Type: Phase 1 Addendum
Completed Date: 10/27/2006
Comments: Phase I Addendum approved. No Further Action.

Completed Area Name: PROJECT WIDE
Completed Sub Area Name: Not reported
Completed Document Type: Cost Recovery Closeout Memo
Completed Date: 10/30/2006
Comments: Not reported

Future Area Name: Not reported

Map ID
Direction
Distance
Elevation

MAP FINDINGS

Site

Database(s)

EDR ID Number
EPA ID Number

JEFFERSON ELEMENTARY EXPANSION (Continued)

S105954519

Future Sub Area Name: Not reported
Future Document Type: Not reported
Future Due Date: Not reported
Schedule Area Name: Not reported
Schedule Sub Area Name: Not reported
Schedule Document Type: Not reported
Schedule Due Date: Not reported
Schedule Revised Date: Not reported

SCH:

Name: JEFFERSON ELEMENTARY EXPANSION
Address: CONDON AVENUE/FIRMONA AVENUE
City,State,Zip: LENNOX, CA 90304
Facility ID: 19880080
Site Type: School Investigation
Site Type Detail: School
Site Mgmt. Req.: NONE SPECIFIED
Acres: 1.97
National Priorities List: NO
Cleanup Oversight Agencies: SMBRP
Lead Agency: SMBRP
Lead Agency Description: DTSC - Site Cleanup Program
Project Manager: Shahir Haddad
Supervisor: Shahir Haddad
Division Branch: Southern California Schools & Brownfields Outreach
Site Code: 304378
Assembly: 62
Senate: 35
Special Program Status: Not reported
Status: No Further Action
Status Date: 10/30/2006
Restricted Use: NO
Funding: School District
Latitude: 33.9446
Longitude: -118.3569
APN: NONE SPECIFIED
Past Use: RESIDENTIAL AREA
Potential COC: Lead
Confirmed COC: 30013-NO, No Contaminants found
Potential Description: NMA
Alias Name: JEFFERSON ELEMENTARY EXPANSION
Alias Type: Alternate Name
Alias Name: LENNOX SD-JEFFERSON ELEM EXPANSION
Alias Type: Alternate Name
Alias Name: 304378
Alias Type: Project Code (Site Code)
Alias Name: 19880080
Alias Type: Envirostor ID Number

Completed Info:

Completed Area Name: PROJECT WIDE
Completed Sub Area Name: Not reported
Completed Document Type: Site Inspections/Visit (Non LUR)
Completed Date: 05/08/2005
Comments: Not reported

Map ID
 Direction
 Distance
 Elevation

MAP FINDINGS

Site

Database(s)

EDR ID Number
 EPA ID Number

JEFFERSON ELEMENTARY EXPANSION (Continued)

S105954519

Completed Area Name: PROJECT WIDE
 Completed Sub Area Name: Not reported
 Completed Document Type: Phase 1
 Completed Date: 08/27/2002
 Comments: Not reported

Completed Area Name: PROJECT WIDE
 Completed Sub Area Name: Not reported
 Completed Document Type: Phase 1 Addendum
 Completed Date: 10/27/2006
 Comments: Phase I Addendum approved. No Further Action.

Completed Area Name: PROJECT WIDE
 Completed Sub Area Name: Not reported
 Completed Document Type: Cost Recovery Closeout Memo
 Completed Date: 10/30/2006
 Comments: Not reported

Future Area Name: Not reported
 Future Sub Area Name: Not reported
 Future Document Type: Not reported
 Future Due Date: Not reported
 Schedule Area Name: Not reported
 Schedule Sub Area Name: Not reported
 Schedule Document Type: Not reported
 Schedule Due Date: Not reported
 Schedule Revised Date: Not reported

456
 SW
 1/2-1
 0.903 mi.
 4768 ft.

OAK STREET ELEMENTARY SCHOOL, CITY OF INGLEWOOD
633 S. OAK STREET
INGLEWOOD, CA 90301

ENVIROSTOR S109933637
N/A

Relative:
Lower
Actual:
92 ft.

ENVIROSTOR:
 Name: OAK STREET ELEMENTARY SCHOOL, CITY OF INGLEWOOD
 Address: 633 S. OAK STREET
 City,State,Zip: INGLEWOOD, CA 90301
 Facility ID: 60001399
 Status: No Further Action
 Status Date: 02/20/2013
 Site Code: 301498
 Site Type: Evaluation
 Site Type Detailed: Evaluation
 Acres: 4.49
 NPL: NO
 Regulatory Agencies: SMBRP
 Lead Agency: SMBRP
 Program Manager: Maryam Tasnif-Abbasi
 Supervisor: Emad Yemut
 Division Branch: Southern California Schools & Brownfields Outreach
 Assembly: 62
 Senate: 35
 Special Program: EPA - Target Site Investigation
 Restricted Use: NO
 Site Mgmt Req: NONE SPECIFIED
 Funding: EPA Grant
 Latitude: 33.95574

Map ID
Direction
Distance
Elevation

MAP FINDINGS

Site

Database(s)

EDR ID Number
EPA ID Number

OAK STREET ELEMENTARY SCHOOL, CITY OF INGLEWOOD (Continued)

S109933637

Longitude: -118.3660
APN: 4022-002-900
Past Use: UNKNOWN
Potential COC: Under Investigation
Confirmed COC: Under Investigation
Potential Description: UE
Alias Name: 4022-002-900
Alias Type: APN
Alias Name: 301498
Alias Type: Project Code (Site Code)
Alias Name: 60001399
Alias Type: Envirostor ID Number

Completed Info:

Completed Area Name: PROJECT WIDE
Completed Sub Area Name: Not reported
Completed Document Type: Phase 1
Completed Date: 03/10/2011
Comments: A Phase I ESA was prepared to determine potential historical operations that may have led to soil impacts at the Site.

Completed Area Name: PROJECT WIDE
Completed Sub Area Name: Not reported
Completed Document Type: Preliminary Endangerment Assessment Workplan
Completed Date: 03/23/2011
Comments: A PEA Workplan was prepared to outline the scope of work needed to assess potential environmental impacts resulting from historical operations.

Completed Area Name: PROJECT WIDE
Completed Sub Area Name: Not reported
Completed Document Type: Preliminary Endangerment Assessment Report
Completed Date: 05/26/2011
Comments: The PEA Report recommends No Further Action. DTSC concurs with this recommendation and accepts the PEA Report as Final.

Completed Area Name: PROJECT WIDE
Completed Sub Area Name: Not reported
Completed Document Type: Fieldwork
Completed Date: 03/30/2011
Comments: Soil and Soil Gas sampling conducted on March 29 and 30, 2011. Samples were analyzed for metals, organochlorine pesticides, total petroleum hydrocarbons, polychlorinated biphenyls, and volatile organic compounds.

Completed Area Name: PROJECT WIDE
Completed Sub Area Name: Not reported
Completed Document Type: State/Federal Funded Site Work Order
Completed Date: 01/27/2010
Comments: Work Order Approval executed and Start Work was issued.

Future Area Name: Not reported
Future Sub Area Name: Not reported
Future Document Type: Not reported
Future Due Date: Not reported
Schedule Area Name: Not reported
Schedule Sub Area Name: Not reported
Schedule Document Type: Not reported

Map ID
Direction
Distance
Elevation

MAP FINDINGS

Site

Database(s)

EDR ID Number
EPA ID Number

OAK STREET ELEMENTARY SCHOOL, CITY OF INGLEWOOD (Continued)

S109933637

Schedule Due Date: Not reported
Schedule Revised Date: Not reported

457
East
1/2-1
0.936 mi.
4940 ft.

7872 CRENSHAW
7872 CRENSHAW BOULEVARD
LOS ANGELES, CA 90043

ENVIROSTOR
VCP S126982079
N/A

Relative:
Higher
Actual:
239 ft.

ENVIROSTOR:
Name: 7872 CRENSHAW
Address: 7872 CRENSHAW BOULEVARD
City,State,Zip: LOS ANGELES, CA 90043
Facility ID: 60003052
Status: Active
Status Date: 10/11/2020
Site Code: 301915
Site Type: Voluntary Cleanup
Site Type Detailed: Voluntary Cleanup
Acres: 0.21
NPL: NO
Regulatory Agencies: SMBRP
Lead Agency: SMBRP
Program Manager: Fatima Carrera
Supervisor: Juli Propes
Division Branch: Cleanup Chatsworth
Assembly: 62
Senate: 30
Special Program: Voluntary Cleanup Program
Restricted Use: NO
Site Mgmt Req: NONE SPECIFIED
Funding: Responsible Party
Latitude: 0
Longitude: 0
APN: NONE SPECIFIED
Past Use: NONE SPECIFIED
Potential COC: NONE SPECIFIED
Confirmed COC: NONE SPECIFIED
Potential Description: NONE SPECIFIED
Alias Name: 301915
Alias Type: Project Code (Site Code)
Alias Name: 60003052
Alias Type: Envirostor ID Number

Completed Info:
Completed Area Name: PROJECT WIDE
Completed Sub Area Name: Not reported
Completed Document Type: Standard Voluntary Agreement
Completed Date: 10/21/2020
Comments: Signed SVA 7872 Crenshaw

Completed Area Name: PROJECT WIDE
Completed Sub Area Name: Not reported
Completed Document Type: Application
Completed Date: 11/23/2020
Comments: Lead agency

Completed Area Name: PROJECT WIDE

Map ID
Direction
Distance
Elevation

MAP FINDINGS

Site

Database(s)

EDR ID Number
EPA ID Number

7872 CRENSHAW (Continued)

S126982079

Completed Sub Area Name: Not reported
Completed Document Type: Phase 1
Completed Date: 11/25/2020
Comments: Remedial investigation workplan required

Completed Area Name: PROJECT WIDE
Completed Sub Area Name: Not reported
Completed Document Type: Site Characterization Report
Completed Date: 11/24/2020
Comments: additional remedial investigation workplan required

Completed Area Name: PROJECT WIDE
Completed Sub Area Name: Not reported
Completed Document Type: Remedial Investigation Workplan
Completed Date: 01/07/2021
Comments: Not reported

Completed Area Name: PROJECT WIDE
Completed Sub Area Name: Not reported
Completed Document Type: Technical Workplan
Completed Date: 02/05/2021
Comments: Supplemental Site Investigation Workplan was requested for February 10, 2021

Completed Area Name: PROJECT WIDE
Completed Sub Area Name: Not reported
Completed Document Type: Supplemental Site Investigation Workplan
Completed Date: 03/08/2021
Comments: Approved Supplemental Site Investigation Workplan

Completed Area Name: PROJECT WIDE
Completed Sub Area Name: Not reported
Completed Document Type: Fieldwork
Completed Date: 03/30/2021
Comments: Geologist Maia Bachman oversaw SSI Fieldwork on 3/30/2021

Future Area Name: PROJECT WIDE
Future Sub Area Name: Not reported
Future Document Type: Supplemental Site Investigation Report
Future Due Date: 2021
Schedule Area Name: Not reported
Schedule Sub Area Name: Not reported
Schedule Document Type: Not reported
Schedule Due Date: Not reported
Schedule Revised Date: Not reported

VCP:

Name: 7872 CRENSHAW
Address: 7872 CRENSHAW BOULEVARD
City,State,Zip: LOS ANGELES, CA 90043
Facility ID: 60003052
Site Type: Voluntary Cleanup
Site Type Detail: Voluntary Cleanup
Site Mgmt. Req.: NONE SPECIFIED
Acres: 0.21
National Priorities List: NO
Cleanup Oversight Agencies: SMBRP

Map ID
Direction
Distance
Elevation

MAP FINDINGS

Site

Database(s)

EDR ID Number
EPA ID Number

7872 CRENSHAW (Continued)

S126982079

Lead Agency: SMBRP
Lead Agency Description: DTSC - Site Cleanup Program
Project Manager: Fatima Carrera
Supervisor: Juli Propes
Division Branch: Cleanup Chatsworth
Site Code: 301915
Assembly: 62
Senate: 30
Special Programs Code: Voluntary Cleanup Program
Status: Active
Status Date: 10/11/2020
Restricted Use: NO
Funding: Responsible Party
Lat/Long: 0 / 0
APN: NONE SPECIFIED
Past Use: NONE SPECIFIED
Potential COC: NONE SPECIFIED
Confirmed COC: NONE SPECIFIED
Potential Description: NONE SPECIFIED
Alias Name: 301915
Alias Type: Project Code (Site Code)
Alias Name: 60003052
Alias Type: Envirostor ID Number

Completed Info:

Completed Area Name: PROJECT WIDE
Completed Sub Area Name: Not reported
Completed Document Type: Standard Voluntary Agreement
Completed Date: 10/21/2020
Comments: Signed SVA 7872 Crenshaw

Completed Area Name: PROJECT WIDE
Completed Sub Area Name: Not reported
Completed Document Type: Application
Completed Date: 11/23/2020
Comments: Lead agency

Completed Area Name: PROJECT WIDE
Completed Sub Area Name: Not reported
Completed Document Type: Phase 1
Completed Date: 11/25/2020
Comments: Remedial investigation workplan required

Completed Area Name: PROJECT WIDE
Completed Sub Area Name: Not reported
Completed Document Type: Site Characterization Report
Completed Date: 11/24/2020
Comments: additional remedial investigation workplan required

Completed Area Name: PROJECT WIDE
Completed Sub Area Name: Not reported
Completed Document Type: Remedial Investigation Workplan
Completed Date: 01/07/2021
Comments: Not reported

Completed Area Name: PROJECT WIDE
Completed Sub Area Name: Not reported
Completed Document Type: Technical Workplan

Map ID
 Direction
 Distance
 Elevation

MAP FINDINGS

Site

Database(s)

EDR ID Number
 EPA ID Number

7872 CRENSHAW (Continued)

S126982079

Completed Date: 02/05/2021
 Comments: Supplemental Site Investigation Workplan was requested for February 10, 2021

Completed Area Name: PROJECT WIDE
 Completed Sub Area Name: Not reported
 Completed Document Type: Supplemental Site Investigation Workplan
 Completed Date: 03/08/2021
 Comments: Approved Supplemental Site Investigation Workplan

Completed Area Name: PROJECT WIDE
 Completed Sub Area Name: Not reported
 Completed Document Type: Fieldwork
 Completed Date: 03/30/2021
 Comments: Geologist Maia Bachman oversaw SSI Fieldwork on 3/30/2021

Future Area Name: PROJECT WIDE
 Future Sub Area Name: Not reported
 Future Document Type: Supplemental Site Investigation Report
 Future Due Date: 2021
 Schedule Area Name: Not reported
 Schedule Sub Area Name: Not reported
 Schedule Document Type: Not reported
 Schedule Due Date: Not reported
 Schedule Revised Date: Not reported

BR458
SSW
1/2-1
0.942 mi.
4973 ft.

JEFFERSON ELEMENTARY SCHOOL
10322 CONDON AVE
LENNOX, CA 90304

ENVIROSTOR
SCH
LOS ANGELES CO. HMS

S104913206
N/A

Site 1 of 2 in cluster BR

Relative:
Lower
Actual:
84 ft.

ENVIROSTOR:
 Name: JEFFERSON ELEMENTARY SCHOOL
 Address: CONDON AVENUE/CENTURY BOULEVARD
 City,State,Zip: LENNOX, CA 90304
 Facility ID: 60000033
 Status: Inactive - Withdrawn
 Status Date: 02/20/2013
 Site Code: 304456
 Site Type: School Investigation
 Site Type Detailed: School
 Acres: 6.3
 NPL: NO
 Regulatory Agencies: SMBRP
 Lead Agency: SMBRP
 Program Manager: Not reported
 Supervisor: Javier Hinojosa
 Division Branch: Southern California Schools & Brownfields Outreach
 Assembly: 62
 Senate: 35
 Special Program: Not reported
 Restricted Use: NO
 Site Mgmt Req: NONE SPECIFIED
 Funding: School District
 Latitude: 33.94227
 Longitude: -118.3581
 APN: NONE SPECIFIED

Map ID
Direction
Distance
Elevation

MAP FINDINGS

Site

Database(s)

EDR ID Number
EPA ID Number

JEFFERSON ELEMENTARY SCHOOL (Continued)

S104913206

Past Use: RESIDENTIAL AREA
Potential COC: NONE SPECIFIED
Confirmed COC: NONE SPECIFIED
Potential Description: NONE SPECIFIED
Alias Name: LENNOX SD-JEFFERSON ELEMENTARY SCL EXP
Alias Type: Alternate Name
Alias Name: T0603795739
Alias Type: GeoTracker Global ID
Alias Name: 304456
Alias Type: Project Code (Site Code)
Alias Name: 60000033
Alias Type: Envirostor ID Number

Completed Info:

Completed Area Name: PROJECT WIDE
Completed Sub Area Name: Not reported
Completed Document Type: Site Inspections/Visit (Non LUR)
Completed Date: 07/12/2004
Comments: Not reported

Completed Area Name: PROJECT WIDE
Completed Sub Area Name: Not reported
Completed Document Type: Phase 1
Completed Date: 07/14/2004
Comments: Not reported

Completed Area Name: PROJECT WIDE
Completed Sub Area Name: Not reported
Completed Document Type: Cost Recovery Closeout Memo
Completed Date: 11/23/2005
Comments: CRU Memo completed

Future Area Name: Not reported
Future Sub Area Name: Not reported
Future Document Type: Not reported
Future Due Date: Not reported
Schedule Area Name: Not reported
Schedule Sub Area Name: Not reported
Schedule Document Type: Not reported
Schedule Due Date: Not reported
Schedule Revised Date: Not reported

SCH:

Name: JEFFERSON ELEMENTARY SCHOOL
Address: CONDON AVENUE/CENTURY BOULEVARD
City,State,Zip: LENNOX, CA 90304
Facility ID: 60000033
Site Type: School Investigation
Site Type Detail: School
Site Mgmt. Req.: NONE SPECIFIED
Acres: 6.3
National Priorities List: NO
Cleanup Oversight Agencies: SMBRP
Lead Agency: SMBRP
Lead Agency Description: DTSC - Site Cleanup Program
Project Manager: Not reported

Map ID
Direction
Distance
Elevation

MAP FINDINGS

Site

Database(s)

EDR ID Number
EPA ID Number

JEFFERSON ELEMENTARY SCHOOL (Continued)

S104913206

Supervisor: Javier Hinojosa
Division Branch: Southern California Schools & Brownfields Outreach
Site Code: 304456
Assembly: 62
Senate: 35
Special Program Status: Not reported
Status: Inactive - Withdrawn
Status Date: 02/20/2013
Restricted Use: NO
Funding: School District
Latitude: 33.94227
Longitude: -118.3581
APN: NONE SPECIFIED
Past Use: RESIDENTIAL AREA
Potential COC: NONE SPECIFIED
Confirmed COC: NONE SPECIFIED
Potential Description: NONE SPECIFIED
Alias Name: LENNOX SD-JEFFERSON ELEMENTARY SCL EXP
Alias Type: Alternate Name
Alias Name: T0603795739
Alias Type: GeoTracker Global ID
Alias Name: 304456
Alias Type: Project Code (Site Code)
Alias Name: 60000033
Alias Type: Envirostor ID Number

Completed Info:

Completed Area Name: PROJECT WIDE
Completed Sub Area Name: Not reported
Completed Document Type: Site Inspections/Visit (Non LUR)
Completed Date: 07/12/2004
Comments: Not reported

Completed Area Name: PROJECT WIDE
Completed Sub Area Name: Not reported
Completed Document Type: Phase 1
Completed Date: 07/14/2004
Comments: Not reported

Completed Area Name: PROJECT WIDE
Completed Sub Area Name: Not reported
Completed Document Type: Cost Recovery Closeout Memo
Completed Date: 11/23/2005
Comments: CRU Memo completed

Future Area Name: Not reported
Future Sub Area Name: Not reported
Future Document Type: Not reported
Future Due Date: Not reported
Schedule Area Name: Not reported
Schedule Sub Area Name: Not reported
Schedule Document Type: Not reported
Schedule Due Date: Not reported
Schedule Revised Date: Not reported

LOS ANGELES CO. HMS:

Name: JEFFERSON ELEMENTARY SCHOOL

Map ID
Direction
Distance
Elevation

MAP FINDINGS

Site

Database(s)

EDR ID Number
EPA ID Number

JEFFERSON ELEMENTARY SCHOOL (Continued)

S104913206

Address: 10322 CONDON AVE
City,State,Zip: LENNOX, CA 903041436
Region: LA
Permit Category: T
Facility Id: 026437-036056
Facility Type: 0
Facility Status: Removed
Area: 29
Permit Number: 000308817
Permit Status: Removed

Name: LENNOX SCHOOL DISTRICT
Address: 10322 CONDON AVE
City,State,Zip: LENNOX, CA 903041436
Region: LA
Permit Category: Not reported
Facility Id: 026437-039968
Facility Type: Not reported
Facility Status: OPEN
Area: 29
Permit Number: Not reported
Permit Status: Not reported

BR459
SSW
1/2-1
0.942 mi.
4973 ft.

JEFFERSON ELEMENTARY SCHOOL
10322 SOUTH CONDON AVENUE
LENNOX, CA 90304

Site 2 of 2 in cluster BR

ENVIROSTOR **S105087248**
LUST
SCH
Cortese
CIWQS
CERS
N/A

Relative:
Lower

ENVIROSTOR:

Actual:
84 ft.

Name: JEFFERSON ELEMENTARY SCHOOL EXPANSION
Address: 10322 CONDON AVENUE
City,State,Zip: LENNOX, CA 90304
Facility ID: 60000695
Status: Inactive - Withdrawn
Status Date: 11/07/2011
Site Code: 304570
Site Type: School Investigation
Site Type Detailed: School
Acres: 6.3
NPL: NO
Regulatory Agencies: SMBRP
Lead Agency: SMBRP
Program Manager: Rana Georges
Supervisor: Shahir Haddad
Division Branch: Southern California Schools & Brownfields Outreach
Assembly: 62
Senate: 35
Special Program: Not reported
Restricted Use: NO
Site Mgmt Req: NONE SPECIFIED
Funding: School District
Latitude: 33.94227
Longitude: -118.3581
APN: NONE SPECIFIED
Past Use: RESIDENTIAL AREA, RETAIL
Potential COC: Chlordane DDD DDE DDT Lead

Map ID
Direction
Distance
Elevation

MAP FINDINGS

Site

Database(s)

EDR ID Number
EPA ID Number

JEFFERSON ELEMENTARY SCHOOL (Continued)

S105087248

Confirmed COC: 30004-NO 30006-NO 30007-NO 30008-NO 30013-NO
Potential Description: UE
Alias Name: 304570
Alias Type: Project Code (Site Code)
Alias Name: 60000695
Alias Type: Envirostor ID Number

Completed Info:

Completed Area Name: PROJECT WIDE
Completed Sub Area Name: Not reported
Completed Document Type: Cost Recovery Closeout Memo
Completed Date: 11/07/2011
Comments: DTSC prepared project close out Cost Recovery Unit Memorandum.

Completed Area Name: PROJECT WIDE
Completed Sub Area Name: Not reported
Completed Document Type: Inactive Status Letter
Completed Date: 09/17/2009
Comments: DTSC issued an inactive letter due to the delays of the project and after discussing the issue with the District. The District indicated during a telephone conversation that funding is not available to move the project forward. District will contact DTSC when funding becomes available.

Completed Area Name: PROJECT WIDE
Completed Sub Area Name: Not reported
Completed Document Type: Phase 1
Completed Date: 10/09/2007
Comments: In a letter, dated October 9, 2007, DTSC approved the Phase I Environmental Site Assessment report, dated May 4, 2007, with additional information provided on October 2, 2007. The Phase I concludes that the only recognized environmental conditions at the site are asbestos containing material, lead from lead-based paint, and organochlorine pesticides from termiticides. DTSC concurred with the conclusion that further environmental investigation of the site is required.

Completed Area Name: PROJECT WIDE
Completed Sub Area Name: Not reported
Completed Document Type: 4.14 Request
Completed Date: 10/11/2007
Comments: On October 11, 2007, DTSC signed the completed SFPD 4.14 form and transmitted the form to Lennox School District via a letter, dated October 11, 2007. The form documents commitment of the District to complete the required further investigation and related response action with DTSC's oversight. Further investigation of lead from lead-based paint and organochlorine pesticides from termiticides, including asbestos containing material, is required per DTSC's letter, dated October 9, 2007.

Future Area Name: Not reported
Future Sub Area Name: Not reported
Future Document Type: Not reported
Future Due Date: Not reported
Schedule Area Name: Not reported
Schedule Sub Area Name: Not reported
Schedule Document Type: Not reported
Schedule Due Date: Not reported

Map ID
Direction
Distance
Elevation

MAP FINDINGS

Site

Database(s)

EDR ID Number
EPA ID Number

JEFFERSON ELEMENTARY SCHOOL (Continued)

S105087248

Schedule Revised Date: Not reported

LUST:

Name: JEFFERSON ELEMENTARY SCHOOL
Address: 10322 SOUTH CONDON AVENUE
City,State,Zip: LENNOX, CA 90304
Lead Agency: LOS ANGELES COUNTY
Case Type: LUST Cleanup Site
Geo Track: http://geotracker.waterboards.ca.gov/profile_report.asp?global_id=T0603795739
Global Id: T0603795739
Latitude: 33.941723
Longitude: -118.359142
Status: Completed - Case Closed
Status Date: 06/11/2009
Case Worker: MRR
RB Case Number: Not reported
Local Agency: LOS ANGELES COUNTY
File Location: Not reported
Local Case Number: 026437-036056
Potential Media Affect: Soil
Potential Contaminants of Concern: Diesel
Site History: Not reported

LUST:

Global Id: T0603795739
Contact Type: Local Agency Caseworker
Contact Name: MANUEL R REGALADO
Organization Name: LOS ANGELES COUNTY
Address: 900 S. FREMONT AVE.
City: ALHAMBRA
Email: mregalad@dpw.lacounty.gov
Phone Number: Not reported

Global Id: T0603795739
Contact Type: Regional Board Caseworker
Contact Name: YUE RONG
Organization Name: LOS ANGELES RWQCB (REGION 4)
Address: 320 W. 4TH ST., SUITE 200
City: Los Angeles
Email: yrong@waterboards.ca.gov
Phone Number: Not reported

LUST:

Global Id: T0603795739
Action Type: Other
Date: 01/31/2001
Action: Leak Discovery

Global Id: T0603795739
Action Type: REMEDIATION
Date: 05/30/2001
Action: Excavation

Global Id: T0603795739
Action Type: Other
Date: 02/13/2001
Action: Leak Reported

Map ID
Direction
Distance
Elevation

MAP FINDINGS

Site

Database(s)

EDR ID Number
EPA ID Number

JEFFERSON ELEMENTARY SCHOOL (Continued)

S105087248

Global Id: T0603795739
Action Type: ENFORCEMENT
Date: 09/25/2008
Action: Closure/No Further Action Letter - #C585469

LUST:

Global Id: T0603795739
Status: Open - Case Begin Date
Status Date: 01/31/2001

Global Id: T0603795739
Status: Open - Remediation
Status Date: 05/30/2001

Global Id: T0603795739
Status: Open - Site Assessment
Status Date: 05/30/2001

Global Id: T0603795739
Status: Completed - Case Closed
Status Date: 06/11/2009

SCH:

Name: JEFFERSON ELEMENTARY SCHOOL EXPANSION
Address: 10322 CONDON AVENUE
City,State,Zip: LENNOX, CA 90304
Facility ID: 60000695
Site Type: School Investigation
Site Type Detail: School
Site Mgmt. Req.: NONE SPECIFIED
Acres: 6.3
National Priorities List: NO
Cleanup Oversight Agencies: SMBRP
Lead Agency: SMBRP
Lead Agency Description: DTSC - Site Cleanup Program
Project Manager: Rana Georges
Supervisor: Shahir Haddad
Division Branch: Southern California Schools & Brownfields Outreach
Site Code: 304570
Assembly: 62
Senate: 35
Special Program Status: Not reported
Status: Inactive - Withdrawn
Status Date: 11/07/2011
Restricted Use: NO
Funding: School District
Latitude: 33.94227
Longitude: -118.3581
APN: NONE SPECIFIED
Past Use: RESIDENTIAL AREA, RETAIL
Potential COC: Chlordane, DDD, DDE, DDT, Lead
Confirmed COC: 30004-NO, 30006-NO, 30007-NO, 30008-NO, 30013-NO
Potential Description: UE
Alias Name: 304570

Map ID
Direction
Distance
Elevation

MAP FINDINGS

Site

Database(s)

EDR ID Number
EPA ID Number

JEFFERSON ELEMENTARY SCHOOL (Continued)

S105087248

Alias Type: Project Code (Site Code)
Alias Name: 60000695
Alias Type: Envirostor ID Number

Completed Info:

Completed Area Name: PROJECT WIDE
Completed Sub Area Name: Not reported
Completed Document Type: Cost Recovery Closeout Memo
Completed Date: 11/07/2011
Comments: DTSC prepared project close out Cost Recovery Unit Memorandum.

Completed Area Name: PROJECT WIDE
Completed Sub Area Name: Not reported
Completed Document Type: Inactive Status Letter
Completed Date: 09/17/2009
Comments: DTSC issued an inactive letter due to the delays of the project and after discussing the issue with the District. The District indicated during a telephone conversation that funding is not available to move the project forward. District will contact DTSC when funding becomes available.

Completed Area Name: PROJECT WIDE
Completed Sub Area Name: Not reported
Completed Document Type: Phase 1
Completed Date: 10/09/2007
Comments: In a letter, dated October 9, 2007, DTSC approved the Phase I Environmental Site Assessment report, dated May 4, 2007, with additional information provided on October 2, 2007. The Phase I concludes that the only recognized environmental conditions at the site are asbestos containing material, lead from lead-based paint, and organochlorine pesticides from termiticides. DTSC concurred with the conclusion that further environmental investigation of the site is required.

Completed Area Name: PROJECT WIDE
Completed Sub Area Name: Not reported
Completed Document Type: 4.14 Request
Completed Date: 10/11/2007
Comments: On October 11, 2007, DTSC signed the completed SFPD 4.14 form and transmitted the form to Lennox School District via a letter, dated October 11, 2007. The form documents commitment of the District to complete the required further investigation and related response action with DTSC's oversight. Further investigation of lead from lead-based paint and organochlorine pesticides from termiticides, including asbestos containing material, is required per DTSC's letter, dated October 9, 2007.

Future Area Name: Not reported
Future Sub Area Name: Not reported
Future Document Type: Not reported
Future Due Date: Not reported
Schedule Area Name: Not reported
Schedule Sub Area Name: Not reported
Schedule Document Type: Not reported
Schedule Due Date: Not reported
Schedule Revised Date: Not reported

Map ID
Direction
Distance
Elevation

MAP FINDINGS

Site

Database(s)

EDR ID Number
EPA ID Number

JEFFERSON ELEMENTARY SCHOOL (Continued)

S105087248

CORTESE:

Name: JEFFERSON ELEMENTARY SCHOOL
Address: 10322 SOUTH CONDON AVENUE
City,State,Zip: LENNOX, CA 90304
Region: CORTESE
Envirostor Id: Not reported
Global ID: T0603795739
Site/Facility Type: LUST CLEANUP SITE
Cleanup Status: COMPLETED - CASE CLOSED
Status Date: Not reported
Site Code: Not reported
Latitude: Not reported
Longitude: Not reported
Owner: Not reported
Enf Type: Not reported
Swat R: Not reported
Flag: active
Order No: Not reported
Waste Discharge System No: Not reported
Effective Date: Not reported
Region 2: Not reported
WID Id: Not reported
Solid Waste Id No: Not reported
Waste Management Uit Name: Not reported
File Name: Active Open

CIWQS:

Name: JEFFERSON ELEMENTARY
Address: 10322 CONDON AVE
City,State,Zip: LENNOX, CA 90304
Agency: Lennox School District
Agency Address: 10319 Firmona Avenue, Lennox, CA 90304
Place/Project Type: Construction - Other: School
SIC/NAICS: Not reported
Region: 4
Program: CONSTW
Regulatory Measure Status: Terminated
Regulatory Measure Type: Storm water construction
Order Number: 2009-0009-DWQ
WDID: 4 19C363624
NPDES Number: CAS000002
Adoption Date: Not reported
Effective Date: 05/15/2012
Termination Date: 11/17/2015
Expiration/Review Date: Not reported
Design Flow: Not reported
Major/Minor: Not reported
Complexity: Not reported
TTWQ: Not reported
Enforcement Actions within 5 years: 0
Violations within 5 years: 0
Latitude: 33.9444
Longitude: -118.3572

CERS:

Name: JEFFERSON ELEMENTARY SCHOOL

Map ID
Direction
Distance
Elevation

MAP FINDINGS

Site

Database(s)

EDR ID Number
EPA ID Number

JEFFERSON ELEMENTARY SCHOOL (Continued)

S105087248

Address: 10322 SOUTH CONDON AVENUE
City,State,Zip: LENNOX, CA 90304
Site ID: 192818
CERS ID: T0603795739
CERS Description: Leaking Underground Storage Tank Cleanup Site

Affiliation:

Affiliation Type Desc: Regional Board Caseworker
Entity Name: YUE RONG - LOS ANGELES RWQCB (REGION 4)
Entity Title: Not reported
Affiliation Address: 320 W. 4TH ST., SUITE 200
Affiliation City: Los Angeles
Affiliation State: CA
Affiliation Country: Not reported
Affiliation Zip: Not reported
Affiliation Phone: Not reported

Affiliation Type Desc: Local Agency Caseworker
Entity Name: MANUEL R REGALADO - LOS ANGELES COUNTY
Entity Title: Not reported
Affiliation Address: 900 S. FREMONT AVE.
Affiliation City: ALHAMBRA
Affiliation State: CA
Affiliation Country: Not reported
Affiliation Zip: Not reported
Affiliation Phone: Not reported

Count: 7 records.

ORPHAN SUMMARY

City	EDR ID	Site Name	Site Address	Zip	Database(s)
INGLEWOOD	S106387151	TRINITY BUILDING - WEST PARKING LO	401 FLORENCE	90302	CPS-SLIC
INGLEWOOD	S124875365	UNION 76 SERVICE STATION	633 MANCHESTER BLVD	90301	LUST, Cortese, HWTS
INGLEWOOD	S121696544	AIRPORT PLAZA CLEANERS CHARLES W V	1117 W MANCHESTER BLVD STE D &	90301	DRYCLEANERS
INGLEWOOD	S126983572	CITY OF INGLEWOOD MULTIPLE IDS (21	ONE MANCHESTER BLVD.	90301	SWF/LF
INGLEWOOD	S113018036	HI-TECH CLEANERS #2	911 S PRAIRIE AVE	90301	DRYCLEANERS
LOS ANGELES	S120714338	METRO RAIL TO RIVER PROJECT	RAILROAD RIGHT-OF-WAY FROM WES	90043	ENVIROSTOR, VCP
LOS ANGELES	S106797569	BNSF HR-LA-C-GET-HB-3/HB-4	RAILROAD RT OF WAY 550' S OF A	90301	ENVIROSTOR

GOVERNMENT RECORDS SEARCHED / DATA CURRENCY TRACKING

To maintain currency of the following federal and state databases, EDR contacts the appropriate governmental agency on a monthly or quarterly basis, as required.

Number of Days to Update: Provides confirmation that EDR is reporting records that have been updated within 90 days from the date the government agency made the information available to the public.

STANDARD ENVIRONMENTAL RECORDS

Federal NPL site list

NPL: National Priority List

National Priorities List (Superfund). The NPL is a subset of CERCLIS and identifies over 1,200 sites for priority cleanup under the Superfund Program. NPL sites may encompass relatively large areas. As such, EDR provides polygon coverage for over 1,000 NPL site boundaries produced by EPA's Environmental Photographic Interpretation Center (EPIC) and regional EPA offices.

Date of Government Version: 07/29/2021	Source: EPA
Date Data Arrived at EDR: 08/04/2021	Telephone: N/A
Date Made Active in Reports: 08/31/2021	Last EDR Contact: 09/01/2021
Number of Days to Update: 27	Next Scheduled EDR Contact: 10/11/2021
	Data Release Frequency: Quarterly

NPL Site Boundaries

Sources:

EPA's Environmental Photographic Interpretation Center (EPIC)
Telephone: 202-564-7333

EPA Region 1
Telephone 617-918-1143

EPA Region 6
Telephone: 214-655-6659

EPA Region 3
Telephone 215-814-5418

EPA Region 7
Telephone: 913-551-7247

EPA Region 4
Telephone 404-562-8033

EPA Region 8
Telephone: 303-312-6774

EPA Region 5
Telephone 312-886-6686

EPA Region 9
Telephone: 415-947-4246

EPA Region 10
Telephone 206-553-8665

Proposed NPL: Proposed National Priority List Sites

A site that has been proposed for listing on the National Priorities List through the issuance of a proposed rule in the Federal Register. EPA then accepts public comments on the site, responds to the comments, and places on the NPL those sites that continue to meet the requirements for listing.

Date of Government Version: 07/29/2021	Source: EPA
Date Data Arrived at EDR: 08/04/2021	Telephone: N/A
Date Made Active in Reports: 08/31/2021	Last EDR Contact: 09/01/2021
Number of Days to Update: 27	Next Scheduled EDR Contact: 10/11/2021
	Data Release Frequency: Quarterly

NPL LIENS: Federal Superfund Liens

Federal Superfund Liens. Under the authority granted the USEPA by CERCLA of 1980, the USEPA has the authority to file liens against real property in order to recover remedial action expenditures or when the property owner received notification of potential liability. USEPA compiles a listing of filed notices of Superfund Liens.

GOVERNMENT RECORDS SEARCHED / DATA CURRENCY TRACKING

Date of Government Version: 10/15/1991
Date Data Arrived at EDR: 02/02/1994
Date Made Active in Reports: 03/30/1994
Number of Days to Update: 56

Source: EPA
Telephone: 202-564-4267
Last EDR Contact: 08/15/2011
Next Scheduled EDR Contact: 11/28/2011
Data Release Frequency: No Update Planned

Federal Delisted NPL site list

Delisted NPL: National Priority List Deletions

The National Oil and Hazardous Substances Pollution Contingency Plan (NCP) establishes the criteria that the EPA uses to delete sites from the NPL. In accordance with 40 CFR 300.425.(e), sites may be deleted from the NPL where no further response is appropriate.

Date of Government Version: 07/29/2021
Date Data Arrived at EDR: 08/04/2021
Date Made Active in Reports: 08/31/2021
Number of Days to Update: 27

Source: EPA
Telephone: N/A
Last EDR Contact: 09/01/2021
Next Scheduled EDR Contact: 10/11/2021
Data Release Frequency: Quarterly

Federal CERCLIS list

FEDERAL FACILITY: Federal Facility Site Information listing

A listing of National Priority List (NPL) and Base Realignment and Closure (BRAC) sites found in the Comprehensive Environmental Response, Compensation and Liability Information System (CERCLIS) Database where EPA Federal Facilities Restoration and Reuse Office is involved in cleanup activities.

Date of Government Version: 02/22/2021
Date Data Arrived at EDR: 03/30/2021
Date Made Active in Reports: 06/17/2021
Number of Days to Update: 79

Source: Environmental Protection Agency
Telephone: 703-603-8704
Last EDR Contact: 06/23/2021
Next Scheduled EDR Contact: 10/11/2021
Data Release Frequency: Varies

SEMS: Superfund Enterprise Management System

SEMS (Superfund Enterprise Management System) tracks hazardous waste sites, potentially hazardous waste sites, and remedial activities performed in support of EPA's Superfund Program across the United States. The list was formerly known as CERCLIS, renamed to SEMS by the EPA in 2015. The list contains data on potentially hazardous waste sites that have been reported to the USEPA by states, municipalities, private companies and private persons, pursuant to Section 103 of the Comprehensive Environmental Response, Compensation, and Liability Act (CERCLA). This dataset also contains sites which are either proposed to or on the National Priorities List (NPL) and the sites which are in the screening and assessment phase for possible inclusion on the NPL.

Date of Government Version: 07/29/2021
Date Data Arrived at EDR: 08/04/2021
Date Made Active in Reports: 08/31/2021
Number of Days to Update: 27

Source: EPA
Telephone: 800-424-9346
Last EDR Contact: 09/01/2021
Next Scheduled EDR Contact: 10/25/2021
Data Release Frequency: Quarterly

Federal CERCLIS NFRAP site list

SEMS-ARCHIVE: Superfund Enterprise Management System Archive

GOVERNMENT RECORDS SEARCHED / DATA CURRENCY TRACKING

SEMS-ARCHIVE (Superfund Enterprise Management System Archive) tracks sites that have no further interest under the Federal Superfund Program based on available information. The list was formerly known as the CERCLIS-NFRAP, renamed to SEMS ARCHIVE by the EPA in 2015. EPA may perform a minimal level of assessment work at a site while it is archived if site conditions change and/or new information becomes available. Archived sites have been removed and archived from the inventory of SEMS sites. Archived status indicates that, to the best of EPA's knowledge, assessment at a site has been completed and that EPA has determined no further steps will be taken to list the site on the National Priorities List (NPL), unless information indicates this decision was not appropriate or other considerations require a recommendation for listing at a later time. The decision does not necessarily mean that there is no hazard associated with a given site; it only means that, based upon available information, the location is not judged to be potential NPL site.

Date of Government Version: 07/29/2021	Source: EPA
Date Data Arrived at EDR: 08/04/2021	Telephone: 800-424-9346
Date Made Active in Reports: 08/31/2021	Last EDR Contact: 09/01/2021
Number of Days to Update: 27	Next Scheduled EDR Contact: 10/25/2021
	Data Release Frequency: Quarterly

Federal RCRA CORRACTS facilities list

CORRACTS: Corrective Action Report

CORRACTS identifies hazardous waste handlers with RCRA corrective action activity.

Date of Government Version: 03/22/2021	Source: EPA
Date Data Arrived at EDR: 03/23/2021	Telephone: 800-424-9346
Date Made Active in Reports: 05/19/2021	Last EDR Contact: 06/21/2021
Number of Days to Update: 57	Next Scheduled EDR Contact: 10/04/2021
	Data Release Frequency: Quarterly

Federal RCRA non-CORRACTS TSD facilities list

RCRA-TSDF: RCRA - Treatment, Storage and Disposal

RCRAInfo is EPA's comprehensive information system, providing access to data supporting the Resource Conservation and Recovery Act (RCRA) of 1976 and the Hazardous and Solid Waste Amendments (HSWA) of 1984. The database includes selective information on sites which generate, transport, store, treat and/or dispose of hazardous waste as defined by the Resource Conservation and Recovery Act (RCRA). Transporters are individuals or entities that move hazardous waste from the generator offsite to a facility that can recycle, treat, store, or dispose of the waste. TSDFs treat, store, or dispose of the waste.

Date of Government Version: 03/22/2021	Source: Environmental Protection Agency
Date Data Arrived at EDR: 03/23/2021	Telephone: (415) 495-8895
Date Made Active in Reports: 05/19/2021	Last EDR Contact: 06/21/2021
Number of Days to Update: 57	Next Scheduled EDR Contact: 10/04/2021
	Data Release Frequency: Quarterly

Federal RCRA generators list

RCRA-LQG: RCRA - Large Quantity Generators

RCRAInfo is EPA's comprehensive information system, providing access to data supporting the Resource Conservation and Recovery Act (RCRA) of 1976 and the Hazardous and Solid Waste Amendments (HSWA) of 1984. The database includes selective information on sites which generate, transport, store, treat and/or dispose of hazardous waste as defined by the Resource Conservation and Recovery Act (RCRA). Large quantity generators (LQGs) generate over 1,000 kilograms (kg) of hazardous waste, or over 1 kg of acutely hazardous waste per month.

Date of Government Version: 03/22/2021	Source: Environmental Protection Agency
Date Data Arrived at EDR: 03/23/2021	Telephone: (415) 495-8895
Date Made Active in Reports: 05/19/2021	Last EDR Contact: 06/21/2021
Number of Days to Update: 57	Next Scheduled EDR Contact: 10/04/2021
	Data Release Frequency: Quarterly

GOVERNMENT RECORDS SEARCHED / DATA CURRENCY TRACKING

RCRA-SQG: RCRA - Small Quantity Generators

RCRAInfo is EPA's comprehensive information system, providing access to data supporting the Resource Conservation and Recovery Act (RCRA) of 1976 and the Hazardous and Solid Waste Amendments (HSWA) of 1984. The database includes selective information on sites which generate, transport, store, treat and/or dispose of hazardous waste as defined by the Resource Conservation and Recovery Act (RCRA). Small quantity generators (SQGs) generate between 100 kg and 1,000 kg of hazardous waste per month.

Date of Government Version: 03/22/2021	Source: Environmental Protection Agency
Date Data Arrived at EDR: 03/23/2021	Telephone: (415) 495-8895
Date Made Active in Reports: 05/19/2021	Last EDR Contact: 06/21/2021
Number of Days to Update: 57	Next Scheduled EDR Contact: 10/04/2021
	Data Release Frequency: Quarterly

RCRA-VSQG: RCRA - Very Small Quantity Generators (Formerly Conditionally Exempt Small Quantity Generators)

RCRAInfo is EPA's comprehensive information system, providing access to data supporting the Resource Conservation and Recovery Act (RCRA) of 1976 and the Hazardous and Solid Waste Amendments (HSWA) of 1984. The database includes selective information on sites which generate, transport, store, treat and/or dispose of hazardous waste as defined by the Resource Conservation and Recovery Act (RCRA). Very small quantity generators (VSQGs) generate less than 100 kg of hazardous waste, or less than 1 kg of acutely hazardous waste per month.

Date of Government Version: 03/22/2021	Source: Environmental Protection Agency
Date Data Arrived at EDR: 03/23/2021	Telephone: (415) 495-8895
Date Made Active in Reports: 05/19/2021	Last EDR Contact: 06/21/2021
Number of Days to Update: 57	Next Scheduled EDR Contact: 10/04/2021
	Data Release Frequency: Quarterly

Federal institutional controls / engineering controls registries

LUCIS: Land Use Control Information System

LUCIS contains records of land use control information pertaining to the former Navy Base Realignment and Closure properties.

Date of Government Version: 05/10/2021	Source: Department of the Navy
Date Data Arrived at EDR: 05/13/2021	Telephone: 843-820-7326
Date Made Active in Reports: 08/03/2021	Last EDR Contact: 08/05/2021
Number of Days to Update: 82	Next Scheduled EDR Contact: 11/22/2021
	Data Release Frequency: Varies

US ENG CONTROLS: Engineering Controls Sites List

A listing of sites with engineering controls in place. Engineering controls include various forms of caps, building foundations, liners, and treatment methods to create pathway elimination for regulated substances to enter environmental media or effect human health.

Date of Government Version: 05/17/2021	Source: Environmental Protection Agency
Date Data Arrived at EDR: 05/21/2021	Telephone: 703-603-0695
Date Made Active in Reports: 08/11/2021	Last EDR Contact: 08/23/2021
Number of Days to Update: 82	Next Scheduled EDR Contact: 12/06/2021
	Data Release Frequency: Varies

US INST CONTROLS: Institutional Controls Sites List

A listing of sites with institutional controls in place. Institutional controls include administrative measures, such as groundwater use restrictions, construction restrictions, property use restrictions, and post remediation care requirements intended to prevent exposure to contaminants remaining on site. Deed restrictions are generally required as part of the institutional controls.

Date of Government Version: 05/17/2021	Source: Environmental Protection Agency
Date Data Arrived at EDR: 05/21/2021	Telephone: 703-603-0695
Date Made Active in Reports: 08/11/2021	Last EDR Contact: 08/23/2021
Number of Days to Update: 82	Next Scheduled EDR Contact: 12/06/2021
	Data Release Frequency: Varies

GOVERNMENT RECORDS SEARCHED / DATA CURRENCY TRACKING

Federal ERNS list

ERNS: Emergency Response Notification System

Emergency Response Notification System. ERNS records and stores information on reported releases of oil and hazardous substances.

Date of Government Version: 06/14/2021

Date Data Arrived at EDR: 06/17/2021

Date Made Active in Reports: 08/17/2021

Number of Days to Update: 61

Source: National Response Center, United States Coast Guard

Telephone: 202-267-2180

Last EDR Contact: 06/17/2021

Next Scheduled EDR Contact: 10/04/2021

Data Release Frequency: Quarterly

State- and tribal - equivalent NPL

RESPONSE: State Response Sites

Identifies confirmed release sites where DTSC is involved in remediation, either in a lead or oversight capacity. These confirmed release sites are generally high-priority and high potential risk.

Date of Government Version: 04/23/2021

Date Data Arrived at EDR: 04/23/2021

Date Made Active in Reports: 07/12/2021

Number of Days to Update: 80

Source: Department of Toxic Substances Control

Telephone: 916-323-3400

Last EDR Contact: 07/22/2021

Next Scheduled EDR Contact: 11/08/2021

Data Release Frequency: Quarterly

State- and tribal - equivalent CERCLIS

ENVIROSTOR: EnviroStor Database

The Department of Toxic Substances Control's (DTSC's) Site Mitigation and Brownfields Reuse Program's (SMBRP's) EnviroStor database identifies sites that have known contamination or sites for which there may be reasons to investigate further. The database includes the following site types: Federal Superfund sites (National Priorities List (NPL)); State Response, including Military Facilities and State Superfund; Voluntary Cleanup; and School sites. EnviroStor provides similar information to the information that was available in CalSites, and provides additional site information, including, but not limited to, identification of formerly-contaminated properties that have been released for reuse, properties where environmental deed restrictions have been recorded to prevent inappropriate land uses, and risk characterization information that is used to assess potential impacts to public health and the environment at contaminated sites.

Date of Government Version: 04/23/2021

Date Data Arrived at EDR: 04/23/2021

Date Made Active in Reports: 07/12/2021

Number of Days to Update: 80

Source: Department of Toxic Substances Control

Telephone: 916-323-3400

Last EDR Contact: 07/22/2021

Next Scheduled EDR Contact: 11/08/2021

Data Release Frequency: Quarterly

State and tribal landfill and/or solid waste disposal site lists

SWF/LF (SWIS): Solid Waste Information System

Active, Closed and Inactive Landfills. SWF/LF records typically contain an inventory of solid waste disposal facilities or landfills. These may be active or inactive facilities or open dumps that failed to meet RCRA Section 4004 criteria for solid waste landfills or disposal sites.

Date of Government Version: 05/10/2021

Date Data Arrived at EDR: 05/11/2021

Date Made Active in Reports: 07/27/2021

Number of Days to Update: 77

Source: Department of Resources Recycling and Recovery

Telephone: 916-341-6320

Last EDR Contact: 08/10/2021

Next Scheduled EDR Contact: 11/22/2021

Data Release Frequency: Quarterly

State and tribal leaking storage tank lists

GOVERNMENT RECORDS SEARCHED / DATA CURRENCY TRACKING

LUST REG 9: Leaking Underground Storage Tank Report

Orange, Riverside, San Diego counties. For more current information, please refer to the State Water Resources Control Board's LUST database.

Date of Government Version: 03/01/2001
Date Data Arrived at EDR: 04/23/2001
Date Made Active in Reports: 05/21/2001
Number of Days to Update: 28

Source: California Regional Water Quality Control Board San Diego Region (9)
Telephone: 858-637-5595
Last EDR Contact: 09/26/2011
Next Scheduled EDR Contact: 01/09/2012
Data Release Frequency: No Update Planned

LUST: Leaking Underground Fuel Tank Report (GEOTRACKER)

Leaking Underground Storage Tank (LUST) Sites included in GeoTracker. GeoTracker is the Water Boards data management system for sites that impact, or have the potential to impact, water quality in California, with emphasis on groundwater.

Date of Government Version: 06/03/2021
Date Data Arrived at EDR: 06/03/2021
Date Made Active in Reports: 08/24/2021
Number of Days to Update: 82

Source: State Water Resources Control Board
Telephone: see region list
Last EDR Contact: 09/07/2021
Next Scheduled EDR Contact: 12/20/2021
Data Release Frequency: Quarterly

LUST REG 8: Leaking Underground Storage Tanks

California Regional Water Quality Control Board Santa Ana Region (8). For more current information, please refer to the State Water Resources Control Board's LUST database.

Date of Government Version: 02/14/2005
Date Data Arrived at EDR: 02/15/2005
Date Made Active in Reports: 03/28/2005
Number of Days to Update: 41

Source: California Regional Water Quality Control Board Santa Ana Region (8)
Telephone: 909-782-4496
Last EDR Contact: 08/15/2011
Next Scheduled EDR Contact: 11/28/2011
Data Release Frequency: No Update Planned

LUST REG 7: Leaking Underground Storage Tank Case Listing

Leaking Underground Storage Tank locations. Imperial, Riverside, San Diego, Santa Barbara counties.

Date of Government Version: 02/26/2004
Date Data Arrived at EDR: 02/26/2004
Date Made Active in Reports: 03/24/2004
Number of Days to Update: 27

Source: California Regional Water Quality Control Board Colorado River Basin Region (7)
Telephone: 760-776-8943
Last EDR Contact: 08/01/2011
Next Scheduled EDR Contact: 11/14/2011
Data Release Frequency: No Update Planned

LUST REG 5: Leaking Underground Storage Tank Database

Leaking Underground Storage Tank locations. Alameda, Alpine, Amador, Butte, Colusa, Contra Costa, Calveras, El Dorado, Fresno, Glenn, Kern, Kings, Lake, Lassen, Madera, Mariposa, Merced, Modoc, Napa, Nevada, Placer, Plumas, Sacramento, San Joaquin, Shasta, Solano, Stanislaus, Sutter, Tehama, Tulare, Tuolumne, Yolo, Yuba counties.

Date of Government Version: 07/01/2008
Date Data Arrived at EDR: 07/22/2008
Date Made Active in Reports: 07/31/2008
Number of Days to Update: 9

Source: California Regional Water Quality Control Board Central Valley Region (5)
Telephone: 916-464-4834
Last EDR Contact: 07/01/2011
Next Scheduled EDR Contact: 10/17/2011
Data Release Frequency: No Update Planned

LUST REG 4: Underground Storage Tank Leak List

Los Angeles, Ventura counties. For more current information, please refer to the State Water Resources Control Board's LUST database.

Date of Government Version: 09/07/2004
Date Data Arrived at EDR: 09/07/2004
Date Made Active in Reports: 10/12/2004
Number of Days to Update: 35

Source: California Regional Water Quality Control Board Los Angeles Region (4)
Telephone: 213-576-6710
Last EDR Contact: 09/06/2011
Next Scheduled EDR Contact: 12/19/2011
Data Release Frequency: No Update Planned

GOVERNMENT RECORDS SEARCHED / DATA CURRENCY TRACKING

LUST REG 3: Leaking Underground Storage Tank Database

Leaking Underground Storage Tank locations. Monterey, San Benito, San Luis Obispo, Santa Barbara, Santa Cruz counties.

Date of Government Version: 05/19/2003	Source: California Regional Water Quality Control Board Central Coast Region (3)
Date Data Arrived at EDR: 05/19/2003	Telephone: 805-542-4786
Date Made Active in Reports: 06/02/2003	Last EDR Contact: 07/18/2011
Number of Days to Update: 14	Next Scheduled EDR Contact: 10/31/2011
	Data Release Frequency: No Update Planned

LUST REG 2: Fuel Leak List

Leaking Underground Storage Tank locations. Alameda, Contra Costa, Marin, Napa, San Francisco, San Mateo, Santa Clara, Solano, Sonoma counties.

Date of Government Version: 09/30/2004	Source: California Regional Water Quality Control Board San Francisco Bay Region (2)
Date Data Arrived at EDR: 10/20/2004	Telephone: 510-622-2433
Date Made Active in Reports: 11/19/2004	Last EDR Contact: 09/19/2011
Number of Days to Update: 30	Next Scheduled EDR Contact: 01/02/2012
	Data Release Frequency: No Update Planned

LUST REG 1: Active Toxic Site Investigation

Del Norte, Humboldt, Lake, Mendocino, Modoc, Siskiyou, Sonoma, Trinity counties. For more current information, please refer to the State Water Resources Control Board's LUST database.

Date of Government Version: 02/01/2001	Source: California Regional Water Quality Control Board North Coast (1)
Date Data Arrived at EDR: 02/28/2001	Telephone: 707-570-3769
Date Made Active in Reports: 03/29/2001	Last EDR Contact: 08/01/2011
Number of Days to Update: 29	Next Scheduled EDR Contact: 11/14/2011
	Data Release Frequency: No Update Planned

LUST REG 6V: Leaking Underground Storage Tank Case Listing

Leaking Underground Storage Tank locations. Inyo, Kern, Los Angeles, Mono, San Bernardino counties.

Date of Government Version: 06/07/2005	Source: California Regional Water Quality Control Board Victorville Branch Office (6)
Date Data Arrived at EDR: 06/07/2005	Telephone: 760-241-7365
Date Made Active in Reports: 06/29/2005	Last EDR Contact: 09/12/2011
Number of Days to Update: 22	Next Scheduled EDR Contact: 12/26/2011
	Data Release Frequency: No Update Planned

LUST REG 6L: Leaking Underground Storage Tank Case Listing

For more current information, please refer to the State Water Resources Control Board's LUST database.

Date of Government Version: 09/09/2003	Source: California Regional Water Quality Control Board Lahontan Region (6)
Date Data Arrived at EDR: 09/10/2003	Telephone: 530-542-5572
Date Made Active in Reports: 10/07/2003	Last EDR Contact: 09/12/2011
Number of Days to Update: 27	Next Scheduled EDR Contact: 12/26/2011
	Data Release Frequency: No Update Planned

INDIAN LUST R1: Leaking Underground Storage Tanks on Indian Land

A listing of leaking underground storage tank locations on Indian Land.

Date of Government Version: 04/28/2021	Source: EPA Region 1
Date Data Arrived at EDR: 06/11/2021	Telephone: 617-918-1313
Date Made Active in Reports: 09/07/2021	Last EDR Contact: 06/11/2021
Number of Days to Update: 88	Next Scheduled EDR Contact: 11/01/2021
	Data Release Frequency: Varies

INDIAN LUST R7: Leaking Underground Storage Tanks on Indian Land

LUSTs on Indian land in Iowa, Kansas, and Nebraska

Date of Government Version: 06/01/2021	Source: EPA Region 7
Date Data Arrived at EDR: 06/11/2021	Telephone: 913-551-7003
Date Made Active in Reports: 09/07/2021	Last EDR Contact: 06/11/2021
Number of Days to Update: 88	Next Scheduled EDR Contact: 11/01/2021
	Data Release Frequency: Varies

GOVERNMENT RECORDS SEARCHED / DATA CURRENCY TRACKING

INDIAN LUST R8: Leaking Underground Storage Tanks on Indian Land

LUSTs on Indian land in Colorado, Montana, North Dakota, South Dakota, Utah and Wyoming.

Date of Government Version: 05/27/2021	Source: EPA Region 8
Date Data Arrived at EDR: 06/11/2021	Telephone: 303-312-6271
Date Made Active in Reports: 09/07/2021	Last EDR Contact: 06/11/2021
Number of Days to Update: 88	Next Scheduled EDR Contact: 11/01/2021
	Data Release Frequency: Varies

INDIAN LUST R9: Leaking Underground Storage Tanks on Indian Land

LUSTs on Indian land in Arizona, California, New Mexico and Nevada

Date of Government Version: 05/27/2021	Source: Environmental Protection Agency
Date Data Arrived at EDR: 06/11/2021	Telephone: 415-972-3372
Date Made Active in Reports: 09/07/2021	Last EDR Contact: 06/11/2021
Number of Days to Update: 88	Next Scheduled EDR Contact: 11/01/2021
	Data Release Frequency: Varies

INDIAN LUST R6: Leaking Underground Storage Tanks on Indian Land

LUSTs on Indian land in New Mexico and Oklahoma.

Date of Government Version: 05/17/2021	Source: EPA Region 6
Date Data Arrived at EDR: 06/11/2021	Telephone: 214-665-6597
Date Made Active in Reports: 09/07/2021	Last EDR Contact: 06/11/2021
Number of Days to Update: 88	Next Scheduled EDR Contact: 11/01/2021
	Data Release Frequency: Varies

INDIAN LUST R10: Leaking Underground Storage Tanks on Indian Land

LUSTs on Indian land in Alaska, Idaho, Oregon and Washington.

Date of Government Version: 04/27/2021	Source: EPA Region 10
Date Data Arrived at EDR: 06/11/2021	Telephone: 206-553-2857
Date Made Active in Reports: 09/07/2021	Last EDR Contact: 06/11/2021
Number of Days to Update: 88	Next Scheduled EDR Contact: 11/01/2021
	Data Release Frequency: Varies

INDIAN LUST R5: Leaking Underground Storage Tanks on Indian Land

Leaking underground storage tanks located on Indian Land in Michigan, Minnesota and Wisconsin.

Date of Government Version: 04/06/2021	Source: EPA, Region 5
Date Data Arrived at EDR: 06/11/2021	Telephone: 312-886-7439
Date Made Active in Reports: 09/07/2021	Last EDR Contact: 06/11/2021
Number of Days to Update: 88	Next Scheduled EDR Contact: 11/01/2021
	Data Release Frequency: Varies

INDIAN LUST R4: Leaking Underground Storage Tanks on Indian Land

LUSTs on Indian land in Florida, Mississippi and North Carolina.

Date of Government Version: 10/02/2020	Source: EPA Region 4
Date Data Arrived at EDR: 12/18/2020	Telephone: 404-562-8677
Date Made Active in Reports: 03/12/2021	Last EDR Contact: 06/17/2021
Number of Days to Update: 84	Next Scheduled EDR Contact: 11/01/2021
	Data Release Frequency: Varies

CPS-SLIC: Statewide SLIC Cases (GEOTRACKER)

Cleanup Program Sites (CPS; also known as Site Cleanups [SC] and formerly known as Spills, Leaks, Investigations, and Cleanups [SLIC] sites) included in GeoTracker. GeoTracker is the Water Boards data management system for sites that impact, or have the potential to impact, water quality in California, with emphasis on groundwater.

Date of Government Version: 06/03/2021	Source: State Water Resources Control Board
Date Data Arrived at EDR: 06/03/2021	Telephone: 866-480-1028
Date Made Active in Reports: 08/24/2021	Last EDR Contact: 09/07/2021
Number of Days to Update: 82	Next Scheduled EDR Contact: 12/20/2021
	Data Release Frequency: Varies

GOVERNMENT RECORDS SEARCHED / DATA CURRENCY TRACKING

SLIC REG 1: Active Toxic Site Investigations

The SLIC (Spills, Leaks, Investigations and Cleanup) program is designed to protect and restore water quality from spills, leaks, and similar discharges.

Date of Government Version: 04/03/2003
Date Data Arrived at EDR: 04/07/2003
Date Made Active in Reports: 04/25/2003
Number of Days to Update: 18

Source: California Regional Water Quality Control Board, North Coast Region (1)
Telephone: 707-576-2220
Last EDR Contact: 08/01/2011
Next Scheduled EDR Contact: 11/14/2011
Data Release Frequency: No Update Planned

SLIC REG 2: Spills, Leaks, Investigation & Cleanup Cost Recovery Listing

The SLIC (Spills, Leaks, Investigations and Cleanup) program is designed to protect and restore water quality from spills, leaks, and similar discharges.

Date of Government Version: 09/30/2004
Date Data Arrived at EDR: 10/20/2004
Date Made Active in Reports: 11/19/2004
Number of Days to Update: 30

Source: Regional Water Quality Control Board San Francisco Bay Region (2)
Telephone: 510-286-0457
Last EDR Contact: 09/19/2011
Next Scheduled EDR Contact: 01/02/2012
Data Release Frequency: No Update Planned

SLIC REG 3: Spills, Leaks, Investigation & Cleanup Cost Recovery Listing

The SLIC (Spills, Leaks, Investigations and Cleanup) program is designed to protect and restore water quality from spills, leaks, and similar discharges.

Date of Government Version: 05/18/2006
Date Data Arrived at EDR: 05/18/2006
Date Made Active in Reports: 06/15/2006
Number of Days to Update: 28

Source: California Regional Water Quality Control Board Central Coast Region (3)
Telephone: 805-549-3147
Last EDR Contact: 07/18/2011
Next Scheduled EDR Contact: 10/31/2011
Data Release Frequency: No Update Planned

SLIC REG 4: Spills, Leaks, Investigation & Cleanup Cost Recovery Listing

The SLIC (Spills, Leaks, Investigations and Cleanup) program is designed to protect and restore water quality from spills, leaks, and similar discharges.

Date of Government Version: 11/17/2004
Date Data Arrived at EDR: 11/18/2004
Date Made Active in Reports: 01/04/2005
Number of Days to Update: 47

Source: Region Water Quality Control Board Los Angeles Region (4)
Telephone: 213-576-6600
Last EDR Contact: 07/01/2011
Next Scheduled EDR Contact: 10/17/2011
Data Release Frequency: No Update Planned

SLIC REG 5: Spills, Leaks, Investigation & Cleanup Cost Recovery Listing

The SLIC (Spills, Leaks, Investigations and Cleanup) program is designed to protect and restore water quality from spills, leaks, and similar discharges.

Date of Government Version: 04/01/2005
Date Data Arrived at EDR: 04/05/2005
Date Made Active in Reports: 04/21/2005
Number of Days to Update: 16

Source: Regional Water Quality Control Board Central Valley Region (5)
Telephone: 916-464-3291
Last EDR Contact: 09/12/2011
Next Scheduled EDR Contact: 12/26/2011
Data Release Frequency: No Update Planned

SLIC REG 6V: Spills, Leaks, Investigation & Cleanup Cost Recovery Listing

The SLIC (Spills, Leaks, Investigations and Cleanup) program is designed to protect and restore water quality from spills, leaks, and similar discharges.

Date of Government Version: 05/24/2005
Date Data Arrived at EDR: 05/25/2005
Date Made Active in Reports: 06/16/2005
Number of Days to Update: 22

Source: Regional Water Quality Control Board, Victorville Branch
Telephone: 619-241-6583
Last EDR Contact: 08/15/2011
Next Scheduled EDR Contact: 11/28/2011
Data Release Frequency: No Update Planned

GOVERNMENT RECORDS SEARCHED / DATA CURRENCY TRACKING

SLIC REG 6L: SLIC Sites

The SLIC (Spills, Leaks, Investigations and Cleanup) program is designed to protect and restore water quality from spills, leaks, and similar discharges.

Date of Government Version: 09/07/2004
Date Data Arrived at EDR: 09/07/2004
Date Made Active in Reports: 10/12/2004
Number of Days to Update: 35

Source: California Regional Water Quality Control Board, Lahontan Region
Telephone: 530-542-5574
Last EDR Contact: 08/15/2011
Next Scheduled EDR Contact: 11/28/2011
Data Release Frequency: No Update Planned

SLIC REG 7: SLIC List

The SLIC (Spills, Leaks, Investigations and Cleanup) program is designed to protect and restore water quality from spills, leaks, and similar discharges.

Date of Government Version: 11/24/2004
Date Data Arrived at EDR: 11/29/2004
Date Made Active in Reports: 01/04/2005
Number of Days to Update: 36

Source: California Regional Quality Control Board, Colorado River Basin Region
Telephone: 760-346-7491
Last EDR Contact: 08/01/2011
Next Scheduled EDR Contact: 11/14/2011
Data Release Frequency: No Update Planned

SLIC REG 8: Spills, Leaks, Investigation & Cleanup Cost Recovery Listing

The SLIC (Spills, Leaks, Investigations and Cleanup) program is designed to protect and restore water quality from spills, leaks, and similar discharges.

Date of Government Version: 04/03/2008
Date Data Arrived at EDR: 04/03/2008
Date Made Active in Reports: 04/14/2008
Number of Days to Update: 11

Source: California Region Water Quality Control Board Santa Ana Region (8)
Telephone: 951-782-3298
Last EDR Contact: 09/12/2011
Next Scheduled EDR Contact: 12/26/2011
Data Release Frequency: No Update Planned

SLIC REG 9: Spills, Leaks, Investigation & Cleanup Cost Recovery Listing

The SLIC (Spills, Leaks, Investigations and Cleanup) program is designed to protect and restore water quality from spills, leaks, and similar discharges.

Date of Government Version: 09/10/2007
Date Data Arrived at EDR: 09/11/2007
Date Made Active in Reports: 09/28/2007
Number of Days to Update: 17

Source: California Regional Water Quality Control Board San Diego Region (9)
Telephone: 858-467-2980
Last EDR Contact: 08/08/2011
Next Scheduled EDR Contact: 11/21/2011
Data Release Frequency: No Update Planned

State and tribal registered storage tank lists

FEMA UST: Underground Storage Tank Listing

A listing of all FEMA owned underground storage tanks.

Date of Government Version: 01/29/2021
Date Data Arrived at EDR: 02/17/2021
Date Made Active in Reports: 03/22/2021
Number of Days to Update: 33

Source: FEMA
Telephone: 202-646-5797
Last EDR Contact: 06/29/2021
Next Scheduled EDR Contact: 10/18/2021
Data Release Frequency: Varies

UST CLOSURE: Proposed Closure of Underground Storage Tank (UST) Cases

UST cases that are being considered for closure by either the State Water Resources Control Board or the Executive Director have been posted for a 60-day public comment period. UST Case Closures being proposed for consideration by the State Water Resources Control Board. These are primarily UST cases that meet closure criteria under the decisional framework in State Water Board Resolution No. 92-49 and other Board orders. UST Case Closures proposed for consideration by the Executive Director pursuant to State Water Board Resolution No. 2012-0061. These are cases that meet the criteria of the Low-Threat UST Case Closure Policy. UST Case Closure Review Denials and Approved Orders.

GOVERNMENT RECORDS SEARCHED / DATA CURRENCY TRACKING

Date of Government Version: 05/20/2021
Date Data Arrived at EDR: 06/04/2021
Date Made Active in Reports: 08/30/2021
Number of Days to Update: 87

Source: State Water Resources Control Board
Telephone: 916-327-7844
Last EDR Contact: 09/08/2021
Next Scheduled EDR Contact: 12/20/2021
Data Release Frequency: Varies

UST: Active UST Facilities

Active UST facilities gathered from the local regulatory agencies

Date of Government Version: 06/03/2021
Date Data Arrived at EDR: 06/03/2021
Date Made Active in Reports: 08/24/2021
Number of Days to Update: 82

Source: SWRCB
Telephone: 916-341-5851
Last EDR Contact: 09/07/2021
Next Scheduled EDR Contact: 12/20/2021
Data Release Frequency: Semi-Annually

MILITARY UST SITES: Military UST Sites (GEOTRACKER)

Military ust sites

Date of Government Version: 06/03/2021
Date Data Arrived at EDR: 06/03/2021
Date Made Active in Reports: 08/24/2021
Number of Days to Update: 82

Source: State Water Resources Control Board
Telephone: 866-480-1028
Last EDR Contact: 09/07/2021
Next Scheduled EDR Contact: 12/20/2021
Data Release Frequency: Varies

AST: Aboveground Petroleum Storage Tank Facilities

A listing of aboveground storage tank petroleum storage tank locations.

Date of Government Version: 07/06/2016
Date Data Arrived at EDR: 07/12/2016
Date Made Active in Reports: 09/19/2016
Number of Days to Update: 69

Source: California Environmental Protection Agency
Telephone: 916-327-5092
Last EDR Contact: 09/09/2021
Next Scheduled EDR Contact: 12/27/2021
Data Release Frequency: Varies

INDIAN UST R6: Underground Storage Tanks on Indian Land

The Indian Underground Storage Tank (UST) database provides information about underground storage tanks on Indian land in EPA Region 6 (Louisiana, Arkansas, Oklahoma, New Mexico, Texas and 65 Tribes).

Date of Government Version: 05/17/2021
Date Data Arrived at EDR: 06/11/2021
Date Made Active in Reports: 09/07/2021
Number of Days to Update: 88

Source: EPA Region 6
Telephone: 214-665-7591
Last EDR Contact: 06/11/2021
Next Scheduled EDR Contact: 11/01/2021
Data Release Frequency: Varies

INDIAN UST R9: Underground Storage Tanks on Indian Land

The Indian Underground Storage Tank (UST) database provides information about underground storage tanks on Indian land in EPA Region 9 (Arizona, California, Hawaii, Nevada, the Pacific Islands, and Tribal Nations).

Date of Government Version: 05/27/2021
Date Data Arrived at EDR: 06/11/2021
Date Made Active in Reports: 09/07/2021
Number of Days to Update: 88

Source: EPA Region 9
Telephone: 415-972-3368
Last EDR Contact: 06/11/2021
Next Scheduled EDR Contact: 11/01/2021
Data Release Frequency: Varies

INDIAN UST R5: Underground Storage Tanks on Indian Land

The Indian Underground Storage Tank (UST) database provides information about underground storage tanks on Indian land in EPA Region 5 (Michigan, Minnesota and Wisconsin and Tribal Nations).

Date of Government Version: 04/06/2021
Date Data Arrived at EDR: 06/11/2021
Date Made Active in Reports: 09/07/2021
Number of Days to Update: 88

Source: EPA Region 5
Telephone: 312-886-6136
Last EDR Contact: 06/11/2021
Next Scheduled EDR Contact: 11/01/2021
Data Release Frequency: Varies

GOVERNMENT RECORDS SEARCHED / DATA CURRENCY TRACKING

INDIAN UST R7: Underground Storage Tanks on Indian Land

The Indian Underground Storage Tank (UST) database provides information about underground storage tanks on Indian land in EPA Region 7 (Iowa, Kansas, Missouri, Nebraska, and 9 Tribal Nations).

Date of Government Version: 06/01/2021	Source: EPA Region 7
Date Data Arrived at EDR: 06/11/2021	Telephone: 913-551-7003
Date Made Active in Reports: 09/07/2021	Last EDR Contact: 06/11/2021
Number of Days to Update: 88	Next Scheduled EDR Contact: 11/01/2021
	Data Release Frequency: Varies

INDIAN UST R1: Underground Storage Tanks on Indian Land

The Indian Underground Storage Tank (UST) database provides information about underground storage tanks on Indian land in EPA Region 1 (Connecticut, Maine, Massachusetts, New Hampshire, Rhode Island, Vermont and ten Tribal Nations).

Date of Government Version: 04/28/2021	Source: EPA, Region 1
Date Data Arrived at EDR: 06/11/2021	Telephone: 617-918-1313
Date Made Active in Reports: 09/07/2021	Last EDR Contact: 06/11/2021
Number of Days to Update: 88	Next Scheduled EDR Contact: 11/01/2021
	Data Release Frequency: Varies

INDIAN UST R10: Underground Storage Tanks on Indian Land

The Indian Underground Storage Tank (UST) database provides information about underground storage tanks on Indian land in EPA Region 10 (Alaska, Idaho, Oregon, Washington, and Tribal Nations).

Date of Government Version: 04/27/2021	Source: EPA Region 10
Date Data Arrived at EDR: 06/11/2021	Telephone: 206-553-2857
Date Made Active in Reports: 09/07/2021	Last EDR Contact: 06/11/2021
Number of Days to Update: 88	Next Scheduled EDR Contact: 11/01/2021
	Data Release Frequency: Varies

INDIAN UST R4: Underground Storage Tanks on Indian Land

The Indian Underground Storage Tank (UST) database provides information about underground storage tanks on Indian land in EPA Region 4 (Alabama, Florida, Georgia, Kentucky, Mississippi, North Carolina, South Carolina, Tennessee and Tribal Nations)

Date of Government Version: 10/02/2020	Source: EPA Region 4
Date Data Arrived at EDR: 12/18/2020	Telephone: 404-562-9424
Date Made Active in Reports: 03/12/2021	Last EDR Contact: 06/17/2021
Number of Days to Update: 84	Next Scheduled EDR Contact: 11/01/2021
	Data Release Frequency: Varies

INDIAN UST R8: Underground Storage Tanks on Indian Land

The Indian Underground Storage Tank (UST) database provides information about underground storage tanks on Indian land in EPA Region 8 (Colorado, Montana, North Dakota, South Dakota, Utah, Wyoming and 27 Tribal Nations).

Date of Government Version: 05/27/2021	Source: EPA Region 8
Date Data Arrived at EDR: 06/11/2021	Telephone: 303-312-6137
Date Made Active in Reports: 09/07/2021	Last EDR Contact: 06/11/2021
Number of Days to Update: 88	Next Scheduled EDR Contact: 11/01/2021
	Data Release Frequency: Varies

State and tribal voluntary cleanup sites

VCP: Voluntary Cleanup Program Properties

Contains low threat level properties with either confirmed or unconfirmed releases and the project proponents have request that DTSC oversee investigation and/or cleanup activities and have agreed to provide coverage for DTSC's costs.

GOVERNMENT RECORDS SEARCHED / DATA CURRENCY TRACKING

Date of Government Version: 04/23/2021
Date Data Arrived at EDR: 04/23/2021
Date Made Active in Reports: 07/12/2021
Number of Days to Update: 80

Source: Department of Toxic Substances Control
Telephone: 916-323-3400
Last EDR Contact: 07/22/2021
Next Scheduled EDR Contact: 11/08/2021
Data Release Frequency: Quarterly

INDIAN VCP R7: Voluntary Cleanup Priority Listing

A listing of voluntary cleanup priority sites located on Indian Land located in Region 7.

Date of Government Version: 03/20/2008
Date Data Arrived at EDR: 04/22/2008
Date Made Active in Reports: 05/19/2008
Number of Days to Update: 27

Source: EPA, Region 7
Telephone: 913-551-7365
Last EDR Contact: 07/08/2021
Next Scheduled EDR Contact: 07/20/2009
Data Release Frequency: Varies

INDIAN VCP R1: Voluntary Cleanup Priority Listing

A listing of voluntary cleanup priority sites located on Indian Land located in Region 1.

Date of Government Version: 07/27/2015
Date Data Arrived at EDR: 09/29/2015
Date Made Active in Reports: 02/18/2016
Number of Days to Update: 142

Source: EPA, Region 1
Telephone: 617-918-1102
Last EDR Contact: 06/15/2021
Next Scheduled EDR Contact: 10/04/2021
Data Release Frequency: Varies

State and tribal Brownfields sites

BROWNFIELDS: Considered Brownfields Sites Listing

A listing of sites the SWRCB considers to be Brownfields since these are sites have come to them through the MOA Process.

Date of Government Version: 06/17/2021
Date Data Arrived at EDR: 06/17/2021
Date Made Active in Reports: 09/13/2021
Number of Days to Update: 88

Source: State Water Resources Control Board
Telephone: 916-323-7905
Last EDR Contact: 06/17/2021
Next Scheduled EDR Contact: 10/04/2021
Data Release Frequency: Quarterly

ADDITIONAL ENVIRONMENTAL RECORDS

Local Brownfield lists

US BROWNFIELDS: A Listing of Brownfields Sites

Brownfields are real property, the expansion, redevelopment, or reuse of which may be complicated by the presence or potential presence of a hazardous substance, pollutant, or contaminant. Cleaning up and reinvesting in these properties takes development pressures off of undeveloped, open land, and both improves and protects the environment. Assessment, Cleanup and Redevelopment Exchange System (ACRES) stores information reported by EPA Brownfields grant recipients on brownfields properties assessed or cleaned up with grant funding as well as information on Targeted Brownfields Assessments performed by EPA Regions. A listing of ACRES Brownfield sites is obtained from Cleanups in My Community. Cleanups in My Community provides information on Brownfields properties for which information is reported back to EPA, as well as areas served by Brownfields grant programs.

Date of Government Version: 06/10/2021
Date Data Arrived at EDR: 06/10/2021
Date Made Active in Reports: 08/17/2021
Number of Days to Update: 68

Source: Environmental Protection Agency
Telephone: 202-566-2777
Last EDR Contact: 06/10/2021
Next Scheduled EDR Contact: 09/27/2021
Data Release Frequency: Semi-Annually

Local Lists of Landfill / Solid Waste Disposal Sites

WMUDS/SWAT: Waste Management Unit Database

Waste Management Unit Database System. WMUDS is used by the State Water Resources Control Board staff and the Regional Water Quality Control Boards for program tracking and inventory of waste management units. WMUDS is composed of the following databases: Facility Information, Scheduled Inspections Information, Waste Management Unit Information, SWAT Program Information, SWAT Report Summary Information, SWAT Report Summary Data, Chapter 15 (formerly Subchapter 15) Information, Chapter 15 Monitoring Parameters, TPCA Program Information, RCRA Program Information, Closure Information, and Interested Parties Information.

GOVERNMENT RECORDS SEARCHED / DATA CURRENCY TRACKING

Date of Government Version: 04/01/2000
Date Data Arrived at EDR: 04/10/2000
Date Made Active in Reports: 05/10/2000
Number of Days to Update: 30

Source: State Water Resources Control Board
Telephone: 916-227-4448
Last EDR Contact: 07/20/2021
Next Scheduled EDR Contact: 11/08/2021
Data Release Frequency: No Update Planned

SWRCY: Recycler Database

A listing of recycling facilities in California.

Date of Government Version: 06/04/2021
Date Data Arrived at EDR: 06/04/2021
Date Made Active in Reports: 08/27/2021
Number of Days to Update: 84

Source: Department of Conservation
Telephone: 916-323-3836
Last EDR Contact: 09/08/2021
Next Scheduled EDR Contact: 12/20/2021
Data Release Frequency: Quarterly

HAULERS: Registered Waste Tire Haulers Listing

A listing of registered waste tire haulers.

Date of Government Version: 11/23/2020
Date Data Arrived at EDR: 11/23/2020
Date Made Active in Reports: 02/08/2021
Number of Days to Update: 77

Source: Integrated Waste Management Board
Telephone: 916-341-6422
Last EDR Contact: 08/17/2021
Next Scheduled EDR Contact: 11/22/2021
Data Release Frequency: Varies

INDIAN ODI: Report on the Status of Open Dumps on Indian Lands

Location of open dumps on Indian land.

Date of Government Version: 12/31/1998
Date Data Arrived at EDR: 12/03/2007
Date Made Active in Reports: 01/24/2008
Number of Days to Update: 52

Source: Environmental Protection Agency
Telephone: 703-308-8245
Last EDR Contact: 07/20/2021
Next Scheduled EDR Contact: 11/08/2021
Data Release Frequency: Varies

DEBRIS REGION 9: Torres Martinez Reservation Illegal Dump Site Locations

A listing of illegal dump sites location on the Torres Martinez Indian Reservation located in eastern Riverside County and northern Imperial County, California.

Date of Government Version: 01/12/2009
Date Data Arrived at EDR: 05/07/2009
Date Made Active in Reports: 09/21/2009
Number of Days to Update: 137

Source: EPA, Region 9
Telephone: 415-947-4219
Last EDR Contact: 07/13/2021
Next Scheduled EDR Contact: 11/01/2021
Data Release Frequency: No Update Planned

ODI: Open Dump Inventory

An open dump is defined as a disposal facility that does not comply with one or more of the Part 257 or Part 258 Subtitle D Criteria.

Date of Government Version: 06/30/1985
Date Data Arrived at EDR: 08/09/2004
Date Made Active in Reports: 09/17/2004
Number of Days to Update: 39

Source: Environmental Protection Agency
Telephone: 800-424-9346
Last EDR Contact: 06/09/2004
Next Scheduled EDR Contact: N/A
Data Release Frequency: No Update Planned

IHS OPEN DUMPS: Open Dumps on Indian Land

A listing of all open dumps located on Indian Land in the United States.

Date of Government Version: 04/01/2014
Date Data Arrived at EDR: 08/06/2014
Date Made Active in Reports: 01/29/2015
Number of Days to Update: 176

Source: Department of Health & Human Services, Indian Health Service
Telephone: 301-443-1452
Last EDR Contact: 07/20/2021
Next Scheduled EDR Contact: 11/08/2021
Data Release Frequency: Varies

GOVERNMENT RECORDS SEARCHED / DATA CURRENCY TRACKING

Local Lists of Hazardous waste / Contaminated Sites

US HIST CDL: National Clandestine Laboratory Register

A listing of clandestine drug lab locations that have been removed from the DEAs National Clandestine Laboratory Register.

Date of Government Version: 05/18/2021	Source: Drug Enforcement Administration
Date Data Arrived at EDR: 05/18/2021	Telephone: 202-307-1000
Date Made Active in Reports: 08/03/2021	Last EDR Contact: 08/17/2021
Number of Days to Update: 77	Next Scheduled EDR Contact: 12/06/2021
	Data Release Frequency: No Update Planned

HIST CAL-SITES: Calsites Database

The Calsites database contains potential or confirmed hazardous substance release properties. In 1996, California EPA reevaluated and significantly reduced the number of sites in the Calsites database. No longer updated by the state agency. It has been replaced by ENVIROSTOR.

Date of Government Version: 08/08/2005	Source: Department of Toxic Substance Control
Date Data Arrived at EDR: 08/03/2006	Telephone: 916-323-3400
Date Made Active in Reports: 08/24/2006	Last EDR Contact: 02/23/2009
Number of Days to Update: 21	Next Scheduled EDR Contact: 05/25/2009
	Data Release Frequency: No Update Planned

SCH: School Property Evaluation Program

This category contains proposed and existing school sites that are being evaluated by DTSC for possible hazardous materials contamination. In some cases, these properties may be listed in the CalSites category depending on the level of threat to public health and safety or the environment they pose.

Date of Government Version: 04/23/2021	Source: Department of Toxic Substances Control
Date Data Arrived at EDR: 04/23/2021	Telephone: 916-323-3400
Date Made Active in Reports: 07/12/2021	Last EDR Contact: 07/22/2021
Number of Days to Update: 80	Next Scheduled EDR Contact: 11/08/2021
	Data Release Frequency: Quarterly

CDL: Clandestine Drug Labs

A listing of drug lab locations. Listing of a location in this database does not indicate that any illegal drug lab materials were or were not present there, and does not constitute a determination that the location either requires or does not require additional cleanup work.

Date of Government Version: 12/31/2019	Source: Department of Toxic Substances Control
Date Data Arrived at EDR: 01/20/2021	Telephone: 916-255-6504
Date Made Active in Reports: 04/08/2021	Last EDR Contact: 08/10/2021
Number of Days to Update: 78	Next Scheduled EDR Contact: 10/18/2021
	Data Release Frequency: Varies

CERS HAZ WASTE: CERS HAZ WASTE

List of sites in the California Environmental Protection Agency (CalEPA) Regulated Site Portal which fall under the Hazardous Chemical Management, Hazardous Waste Onsite Treatment, Household Hazardous Waste Collection, Hazardous Waste Generator, and RCRA LQ HW Generator programs.

Date of Government Version: 04/19/2021	Source: CalEPA
Date Data Arrived at EDR: 04/20/2021	Telephone: 916-323-2514
Date Made Active in Reports: 07/07/2021	Last EDR Contact: 07/15/2021
Number of Days to Update: 78	Next Scheduled EDR Contact: 11/01/2021
	Data Release Frequency: Quarterly

TOXIC PITS: Toxic Pits Cleanup Act Sites

Toxic PITS Cleanup Act Sites. TOXIC PITS identifies sites suspected of containing hazardous substances where cleanup has not yet been completed.

GOVERNMENT RECORDS SEARCHED / DATA CURRENCY TRACKING

Date of Government Version: 07/01/1995
Date Data Arrived at EDR: 08/30/1995
Date Made Active in Reports: 09/26/1995
Number of Days to Update: 27

Source: State Water Resources Control Board
Telephone: 916-227-4364
Last EDR Contact: 01/26/2009
Next Scheduled EDR Contact: 04/27/2009
Data Release Frequency: No Update Planned

US CDL: Clandestine Drug Labs

A listing of clandestine drug lab locations. The U.S. Department of Justice ("the Department") provides this web site as a public service. It contains addresses of some locations where law enforcement agencies reported they found chemicals or other items that indicated the presence of either clandestine drug laboratories or dumpsites. In most cases, the source of the entries is not the Department, and the Department has not verified the entry and does not guarantee its accuracy. Members of the public must verify the accuracy of all entries by, for example, contacting local law enforcement and local health departments.

Date of Government Version: 05/18/2021
Date Data Arrived at EDR: 05/18/2021
Date Made Active in Reports: 08/03/2021
Number of Days to Update: 77

Source: Drug Enforcement Administration
Telephone: 202-307-1000
Last EDR Contact: 08/17/2021
Next Scheduled EDR Contact: 12/06/2021
Data Release Frequency: Quarterly

PFAS: PFAS Contamination Site Location Listing

A listing of PFAS contaminated sites included in the GeoTracker database.

Date of Government Version: 06/04/2021
Date Data Arrived at EDR: 06/04/2021
Date Made Active in Reports: 08/27/2021
Number of Days to Update: 84

Source: State Water Resources Control Board
Telephone: 866-480-1028
Last EDR Contact: 09/08/2021
Next Scheduled EDR Contact: 12/20/2021
Data Release Frequency: Varies

Local Lists of Registered Storage Tanks

SWEEPS UST: SWEEPS UST Listing

Statewide Environmental Evaluation and Planning System. This underground storage tank listing was updated and maintained by a company contacted by the SWRCB in the early 1990's. The listing is no longer updated or maintained. The local agency is the contact for more information on a site on the SWEEPS list.

Date of Government Version: 06/01/1994
Date Data Arrived at EDR: 07/07/2005
Date Made Active in Reports: 08/11/2005
Number of Days to Update: 35

Source: State Water Resources Control Board
Telephone: N/A
Last EDR Contact: 06/03/2005
Next Scheduled EDR Contact: N/A
Data Release Frequency: No Update Planned

HIST UST: Hazardous Substance Storage Container Database

The Hazardous Substance Storage Container Database is a historical listing of UST sites. Refer to local/county source for current data.

Date of Government Version: 10/15/1990
Date Data Arrived at EDR: 01/25/1991
Date Made Active in Reports: 02/12/1991
Number of Days to Update: 18

Source: State Water Resources Control Board
Telephone: 916-341-5851
Last EDR Contact: 07/26/2001
Next Scheduled EDR Contact: N/A
Data Release Frequency: No Update Planned

SAN FRANCISCO AST: Aboveground Storage Tank Site Listing

Aboveground storage tank sites

Date of Government Version: 05/06/2021
Date Data Arrived at EDR: 05/07/2021
Date Made Active in Reports: 07/23/2021
Number of Days to Update: 77

Source: San Francisco County Department of Public Health
Telephone: 415-252-3896
Last EDR Contact: 07/26/2021
Next Scheduled EDR Contact: 11/14/2021
Data Release Frequency: Varies

GOVERNMENT RECORDS SEARCHED / DATA CURRENCY TRACKING

CA FID UST: Facility Inventory Database

The Facility Inventory Database (FID) contains a historical listing of active and inactive underground storage tank locations from the State Water Resource Control Board. Refer to local/county source for current data.

Date of Government Version: 10/31/1994	Source: California Environmental Protection Agency
Date Data Arrived at EDR: 09/05/1995	Telephone: 916-341-5851
Date Made Active in Reports: 09/29/1995	Last EDR Contact: 12/28/1998
Number of Days to Update: 24	Next Scheduled EDR Contact: N/A
	Data Release Frequency: No Update Planned

CERS TANKS: California Environmental Reporting System (CERS) Tanks

List of sites in the California Environmental Protection Agency (CalEPA) Regulated Site Portal which fall under the Aboveground Petroleum Storage and Underground Storage Tank regulatory programs.

Date of Government Version: 04/19/2021	Source: California Environmental Protection Agency
Date Data Arrived at EDR: 04/20/2021	Telephone: 916-323-2514
Date Made Active in Reports: 07/07/2021	Last EDR Contact: 07/15/2021
Number of Days to Update: 78	Next Scheduled EDR Contact: 11/01/2021
	Data Release Frequency: Quarterly

Local Land Records

LIENS: Environmental Liens Listing

A listing of property locations with environmental liens for California where DTSC is a lien holder.

Date of Government Version: 05/27/2021	Source: Department of Toxic Substances Control
Date Data Arrived at EDR: 05/28/2021	Telephone: 916-323-3400
Date Made Active in Reports: 08/20/2021	Last EDR Contact: 08/24/2021
Number of Days to Update: 84	Next Scheduled EDR Contact: 12/13/2021
	Data Release Frequency: Varies

LIENS 2: CERCLA Lien Information

A Federal CERCLA ('Superfund') lien can exist by operation of law at any site or property at which EPA has spent Superfund monies. These monies are spent to investigate and address releases and threatened releases of contamination. CERCLIS provides information as to the identity of these sites and properties.

Date of Government Version: 07/29/2021	Source: Environmental Protection Agency
Date Data Arrived at EDR: 08/04/2021	Telephone: 202-564-6023
Date Made Active in Reports: 08/31/2021	Last EDR Contact: 09/01/2021
Number of Days to Update: 27	Next Scheduled EDR Contact: 10/11/2021
	Data Release Frequency: Semi-Annually

DEED: Deed Restriction Listing

Site Mitigation and Brownfields Reuse Program Facility Sites with Deed Restrictions & Hazardous Waste Management Program Facility Sites with Deed / Land Use Restriction. The DTSC Site Mitigation and Brownfields Reuse Program (SMBRP) list includes sites cleaned up under the program's oversight and generally does not include current or former hazardous waste facilities that required a hazardous waste facility permit. The list represents deed restrictions that are active. Some sites have multiple deed restrictions. The DTSC Hazardous Waste Management Program (HWMP) has developed a list of current or former hazardous waste facilities that have a recorded land use restriction at the local county recorder's office. The land use restrictions on this list were required by the DTSC HWMP as a result of the presence of hazardous substances that remain on site after the facility (or part of the facility) has been closed or cleaned up. The types of land use restriction include deed notice, deed restriction, or a land use restriction that binds current and future owners.

Date of Government Version: 05/28/2021	Source: DTSC and SWRCB
Date Data Arrived at EDR: 05/28/2021	Telephone: 916-323-3400
Date Made Active in Reports: 08/20/2021	Last EDR Contact: 08/31/2021
Number of Days to Update: 84	Next Scheduled EDR Contact: 12/13/2021
	Data Release Frequency: Semi-Annually

Records of Emergency Release Reports

GOVERNMENT RECORDS SEARCHED / DATA CURRENCY TRACKING

HMIRS: Hazardous Materials Information Reporting System

Hazardous Materials Incident Report System. HMIRS contains hazardous material spill incidents reported to DOT.

Date of Government Version: 03/22/2021	Source: U.S. Department of Transportation
Date Data Arrived at EDR: 03/24/2021	Telephone: 202-366-4555
Date Made Active in Reports: 06/17/2021	Last EDR Contact: 09/13/2021
Number of Days to Update: 85	Next Scheduled EDR Contact: 10/04/2021
	Data Release Frequency: Quarterly

CHMIRS: California Hazardous Material Incident Report System

California Hazardous Material Incident Reporting System. CHMIRS contains information on reported hazardous material incidents (accidental releases or spills).

Date of Government Version: 04/04/2021	Source: Office of Emergency Services
Date Data Arrived at EDR: 04/20/2021	Telephone: 916-845-8400
Date Made Active in Reports: 07/07/2021	Last EDR Contact: 07/15/2021
Number of Days to Update: 78	Next Scheduled EDR Contact: 11/01/2021
	Data Release Frequency: Semi-Annually

LDS: Land Disposal Sites Listing (GEOTRACKER)

Land Disposal sites (Landfills) included in GeoTracker. GeoTracker is the Water Boards data management system for sites that impact, or have the potential to impact, water quality in California, with emphasis on groundwater.

Date of Government Version: 06/03/2021	Source: State Water Quality Control Board
Date Data Arrived at EDR: 06/03/2021	Telephone: 866-480-1028
Date Made Active in Reports: 08/24/2021	Last EDR Contact: 09/07/2021
Number of Days to Update: 82	Next Scheduled EDR Contact: 12/20/2021
	Data Release Frequency: Quarterly

MCS: Military Cleanup Sites Listing (GEOTRACKER)

Military sites (consisting of: Military UST sites; Military Privatized sites; and Military Cleanup sites [formerly known as DoD non UST]) included in GeoTracker. GeoTracker is the Water Boards data management system for sites that impact, or have the potential to impact, water quality in California, with emphasis on groundwater.

Date of Government Version: 06/03/2021	Source: State Water Resources Control Board
Date Data Arrived at EDR: 06/03/2021	Telephone: 866-480-1028
Date Made Active in Reports: 08/24/2021	Last EDR Contact: 09/07/2021
Number of Days to Update: 82	Next Scheduled EDR Contact: 12/20/2021
	Data Release Frequency: Quarterly

SPILLS 90: SPILLS90 data from FirstSearch

Spills 90 includes those spill and release records available exclusively from FirstSearch databases. Typically, they may include chemical, oil and/or hazardous substance spills recorded after 1990. Duplicate records that are already included in EDR incident and release records are not included in Spills 90.

Date of Government Version: 06/06/2012	Source: FirstSearch
Date Data Arrived at EDR: 01/03/2013	Telephone: N/A
Date Made Active in Reports: 02/22/2013	Last EDR Contact: 01/03/2013
Number of Days to Update: 50	Next Scheduled EDR Contact: N/A
	Data Release Frequency: No Update Planned

Other Ascertainable Records

RCRA NonGen / NLR: RCRA - Non Generators / No Longer Regulated

RCRAInfo is EPA's comprehensive information system, providing access to data supporting the Resource Conservation and Recovery Act (RCRA) of 1976 and the Hazardous and Solid Waste Amendments (HSWA) of 1984. The database includes selective information on sites which generate, transport, store, treat and/or dispose of hazardous waste as defined by the Resource Conservation and Recovery Act (RCRA). Non-Generators do not presently generate hazardous waste.

GOVERNMENT RECORDS SEARCHED / DATA CURRENCY TRACKING

Date of Government Version: 03/22/2021
Date Data Arrived at EDR: 03/23/2021
Date Made Active in Reports: 05/19/2021
Number of Days to Update: 57

Source: Environmental Protection Agency
Telephone: (415) 495-8895
Last EDR Contact: 06/21/2021
Next Scheduled EDR Contact: 10/04/2021
Data Release Frequency: Quarterly

FUDS: Formerly Used Defense Sites

The listing includes locations of Formerly Used Defense Sites properties where the US Army Corps of Engineers is actively working or will take necessary cleanup actions.

Date of Government Version: 05/04/2021
Date Data Arrived at EDR: 05/18/2021
Date Made Active in Reports: 08/11/2021
Number of Days to Update: 85

Source: U.S. Army Corps of Engineers
Telephone: 202-528-4285
Last EDR Contact: 08/17/2021
Next Scheduled EDR Contact: 11/29/2021
Data Release Frequency: Varies

DOD: Department of Defense Sites

This data set consists of federally owned or administered lands, administered by the Department of Defense, that have any area equal to or greater than 640 acres of the United States, Puerto Rico, and the U.S. Virgin Islands.

Date of Government Version: 12/31/2005
Date Data Arrived at EDR: 11/10/2006
Date Made Active in Reports: 01/11/2007
Number of Days to Update: 62

Source: USGS
Telephone: 888-275-8747
Last EDR Contact: 07/13/2021
Next Scheduled EDR Contact: 10/25/2021
Data Release Frequency: Semi-Annually

FEDLAND: Federal and Indian Lands

Federally and Indian administrated lands of the United States. Lands included are administrated by: Army Corps of Engineers, Bureau of Reclamation, National Wild and Scenic River, National Wildlife Refuge, Public Domain Land, Wilderness, Wilderness Study Area, Wildlife Management Area, Bureau of Indian Affairs, Bureau of Land Management, Department of Justice, Forest Service, Fish and Wildlife Service, National Park Service.

Date of Government Version: 04/02/2018
Date Data Arrived at EDR: 04/11/2018
Date Made Active in Reports: 11/06/2019
Number of Days to Update: 574

Source: U.S. Geological Survey
Telephone: 888-275-8747
Last EDR Contact: 07/09/2021
Next Scheduled EDR Contact: 10/18/2021
Data Release Frequency: N/A

SCRD DRYCLEANERS: State Coalition for Remediation of Drycleaners Listing

The State Coalition for Remediation of Drycleaners was established in 1998, with support from the U.S. EPA Office of Superfund Remediation and Technology Innovation. It is comprised of representatives of states with established drycleaner remediation programs. Currently the member states are Alabama, Connecticut, Florida, Illinois, Kansas, Minnesota, Missouri, North Carolina, Oregon, South Carolina, Tennessee, Texas, and Wisconsin.

Date of Government Version: 01/01/2017
Date Data Arrived at EDR: 02/03/2017
Date Made Active in Reports: 04/07/2017
Number of Days to Update: 63

Source: Environmental Protection Agency
Telephone: 615-532-8599
Last EDR Contact: 08/06/2021
Next Scheduled EDR Contact: 11/22/2021
Data Release Frequency: Varies

US FIN ASSUR: Financial Assurance Information

All owners and operators of facilities that treat, store, or dispose of hazardous waste are required to provide proof that they will have sufficient funds to pay for the clean up, closure, and post-closure care of their facilities.

Date of Government Version: 03/22/2021
Date Data Arrived at EDR: 03/23/2021
Date Made Active in Reports: 06/17/2021
Number of Days to Update: 86

Source: Environmental Protection Agency
Telephone: 202-566-1917
Last EDR Contact: 06/21/2021
Next Scheduled EDR Contact: 10/04/2021
Data Release Frequency: Quarterly

GOVERNMENT RECORDS SEARCHED / DATA CURRENCY TRACKING

EPA WATCH LIST: EPA WATCH LIST

EPA maintains a "Watch List" to facilitate dialogue between EPA, state and local environmental agencies on enforcement matters relating to facilities with alleged violations identified as either significant or high priority. Being on the Watch List does not mean that the facility has actually violated the law only that an investigation by EPA or a state or local environmental agency has led those organizations to allege that an unproven violation has in fact occurred. Being on the Watch List does not represent a higher level of concern regarding the alleged violations that were detected, but instead indicates cases requiring additional dialogue between EPA, state and local agencies - primarily because of the length of time the alleged violation has gone unaddressed or unresolved.

Date of Government Version: 08/30/2013	Source: Environmental Protection Agency
Date Data Arrived at EDR: 03/21/2014	Telephone: 617-520-3000
Date Made Active in Reports: 06/17/2014	Last EDR Contact: 07/26/2021
Number of Days to Update: 88	Next Scheduled EDR Contact: 11/15/2021
	Data Release Frequency: Quarterly

2020 COR ACTION: 2020 Corrective Action Program List

The EPA has set ambitious goals for the RCRA Corrective Action program by creating the 2020 Corrective Action Universe. This RCRA cleanup baseline includes facilities expected to need corrective action. The 2020 universe contains a wide variety of sites. Some properties are heavily contaminated while others were contaminated but have since been cleaned up. Still others have not been fully investigated yet, and may require little or no remediation. Inclusion in the 2020 Universe does not necessarily imply failure on the part of a facility to meet its RCRA obligations.

Date of Government Version: 09/30/2017	Source: Environmental Protection Agency
Date Data Arrived at EDR: 05/08/2018	Telephone: 703-308-4044
Date Made Active in Reports: 07/20/2018	Last EDR Contact: 08/06/2021
Number of Days to Update: 73	Next Scheduled EDR Contact: 11/15/2021
	Data Release Frequency: Varies

TSCA: Toxic Substances Control Act

Toxic Substances Control Act. TSCA identifies manufacturers and importers of chemical substances included on the TSCA Chemical Substance Inventory list. It includes data on the production volume of these substances by plant site.

Date of Government Version: 12/31/2016	Source: EPA
Date Data Arrived at EDR: 06/17/2020	Telephone: 202-260-5521
Date Made Active in Reports: 09/10/2020	Last EDR Contact: 06/17/2021
Number of Days to Update: 85	Next Scheduled EDR Contact: 09/27/2021
	Data Release Frequency: Every 4 Years

TRIS: Toxic Chemical Release Inventory System

Toxic Release Inventory System. TRIS identifies facilities which release toxic chemicals to the air, water and land in reportable quantities under SARA Title III Section 313.

Date of Government Version: 12/31/2018	Source: EPA
Date Data Arrived at EDR: 08/14/2020	Telephone: 202-566-0250
Date Made Active in Reports: 11/04/2020	Last EDR Contact: 08/17/2021
Number of Days to Update: 82	Next Scheduled EDR Contact: 11/29/2021
	Data Release Frequency: Annually

SSTS: Section 7 Tracking Systems

Section 7 of the Federal Insecticide, Fungicide and Rodenticide Act, as amended (92 Stat. 829) requires all registered pesticide-producing establishments to submit a report to the Environmental Protection Agency by March 1st each year. Each establishment must report the types and amounts of pesticides, active ingredients and devices being produced, and those having been produced and sold or distributed in the past year.

Date of Government Version: 04/19/2021	Source: EPA
Date Data Arrived at EDR: 04/20/2021	Telephone: 202-564-4203
Date Made Active in Reports: 07/16/2021	Last EDR Contact: 07/19/2021
Number of Days to Update: 87	Next Scheduled EDR Contact: 11/01/2021
	Data Release Frequency: Annually

GOVERNMENT RECORDS SEARCHED / DATA CURRENCY TRACKING

ROD: Records Of Decision

Record of Decision. ROD documents mandate a permanent remedy at an NPL (Superfund) site containing technical and health information to aid in the cleanup.

Date of Government Version: 07/29/2021	Source: EPA
Date Data Arrived at EDR: 08/04/2021	Telephone: 703-416-0223
Date Made Active in Reports: 08/31/2021	Last EDR Contact: 09/01/2021
Number of Days to Update: 27	Next Scheduled EDR Contact: 12/13/2021
	Data Release Frequency: Annually

RMP: Risk Management Plans

When Congress passed the Clean Air Act Amendments of 1990, it required EPA to publish regulations and guidance for chemical accident prevention at facilities using extremely hazardous substances. The Risk Management Program Rule (RMP Rule) was written to implement Section 112(r) of these amendments. The rule, which built upon existing industry codes and standards, requires companies of all sizes that use certain flammable and toxic substances to develop a Risk Management Program, which includes a(n): Hazard assessment that details the potential effects of an accidental release, an accident history of the last five years, and an evaluation of worst-case and alternative accidental releases; Prevention program that includes safety precautions and maintenance, monitoring, and employee training measures; and Emergency response program that spells out emergency health care, employee training measures and procedures for informing the public and response agencies (e.g the fire department) should an accident occur.

Date of Government Version: 05/07/2021	Source: Environmental Protection Agency
Date Data Arrived at EDR: 05/13/2021	Telephone: 202-564-8600
Date Made Active in Reports: 08/03/2021	Last EDR Contact: 07/14/2021
Number of Days to Update: 82	Next Scheduled EDR Contact: 11/01/2021
	Data Release Frequency: Varies

RAATS: RCRA Administrative Action Tracking System

RCRA Administration Action Tracking System. RAATS contains records based on enforcement actions issued under RCRA pertaining to major violators and includes administrative and civil actions brought by the EPA. For administration actions after September 30, 1995, data entry in the RAATS database was discontinued. EPA will retain a copy of the database for historical records. It was necessary to terminate RAATS because a decrease in agency resources made it impossible to continue to update the information contained in the database.

Date of Government Version: 04/17/1995	Source: EPA
Date Data Arrived at EDR: 07/03/1995	Telephone: 202-564-4104
Date Made Active in Reports: 08/07/1995	Last EDR Contact: 06/02/2008
Number of Days to Update: 35	Next Scheduled EDR Contact: 09/01/2008
	Data Release Frequency: No Update Planned

PRP: Potentially Responsible Parties

A listing of verified Potentially Responsible Parties

Date of Government Version: 12/30/2020	Source: EPA
Date Data Arrived at EDR: 01/14/2021	Telephone: 202-564-6023
Date Made Active in Reports: 03/05/2021	Last EDR Contact: 09/01/2021
Number of Days to Update: 50	Next Scheduled EDR Contact: 11/15/2021
	Data Release Frequency: Quarterly

PADS: PCB Activity Database System

PCB Activity Database. PADS Identifies generators, transporters, commercial storers and/or brokers and disposers of PCB's who are required to notify the EPA of such activities.

Date of Government Version: 11/19/2020	Source: EPA
Date Data Arrived at EDR: 01/08/2021	Telephone: 202-566-0500
Date Made Active in Reports: 03/22/2021	Last EDR Contact: 07/09/2021
Number of Days to Update: 73	Next Scheduled EDR Contact: 10/18/2021
	Data Release Frequency: Annually

GOVERNMENT RECORDS SEARCHED / DATA CURRENCY TRACKING

ICIS: Integrated Compliance Information System

The Integrated Compliance Information System (ICIS) supports the information needs of the national enforcement and compliance program as well as the unique needs of the National Pollutant Discharge Elimination System (NPDES) program.

Date of Government Version: 11/18/2016	Source: Environmental Protection Agency
Date Data Arrived at EDR: 11/23/2016	Telephone: 202-564-2501
Date Made Active in Reports: 02/10/2017	Last EDR Contact: 06/29/2021
Number of Days to Update: 79	Next Scheduled EDR Contact: 10/18/2021
	Data Release Frequency: Quarterly

FTTS: FIFRA/ TSCA Tracking System - FIFRA (Federal Insecticide, Fungicide, & Rodenticide Act)/TSCA (Toxic Substances Control Act)
FTTS tracks administrative cases and pesticide enforcement actions and compliance activities related to FIFRA, TSCA and EPCRA (Emergency Planning and Community Right-to-Know Act). To maintain currency, EDR contacts the Agency on a quarterly basis.

Date of Government Version: 04/09/2009	Source: EPA/Office of Prevention, Pesticides and Toxic Substances
Date Data Arrived at EDR: 04/16/2009	Telephone: 202-566-1667
Date Made Active in Reports: 05/11/2009	Last EDR Contact: 08/18/2017
Number of Days to Update: 25	Next Scheduled EDR Contact: 12/04/2017
	Data Release Frequency: No Update Planned

FTTS INSP: FIFRA/ TSCA Tracking System - FIFRA (Federal Insecticide, Fungicide, & Rodenticide Act)/TSCA (Toxic Substances Control Act)
A listing of FIFRA/TSCA Tracking System (FTTS) inspections and enforcements.

Date of Government Version: 04/09/2009	Source: EPA
Date Data Arrived at EDR: 04/16/2009	Telephone: 202-566-1667
Date Made Active in Reports: 05/11/2009	Last EDR Contact: 08/18/2017
Number of Days to Update: 25	Next Scheduled EDR Contact: 12/04/2017
	Data Release Frequency: No Update Planned

MLTS: Material Licensing Tracking System

MLTS is maintained by the Nuclear Regulatory Commission and contains a list of approximately 8,100 sites which possess or use radioactive materials and which are subject to NRC licensing requirements. To maintain currency, EDR contacts the Agency on a quarterly basis.

Date of Government Version: 03/08/2021	Source: Nuclear Regulatory Commission
Date Data Arrived at EDR: 03/11/2021	Telephone: 301-415-7169
Date Made Active in Reports: 05/11/2021	Last EDR Contact: 07/14/2021
Number of Days to Update: 61	Next Scheduled EDR Contact: 11/01/2021
	Data Release Frequency: Quarterly

COAL ASH DOE: Steam-Electric Plant Operation Data

A listing of power plants that store ash in surface ponds.

Date of Government Version: 12/31/2019	Source: Department of Energy
Date Data Arrived at EDR: 12/01/2020	Telephone: 202-586-8719
Date Made Active in Reports: 02/09/2021	Last EDR Contact: 09/03/2021
Number of Days to Update: 70	Next Scheduled EDR Contact: 12/13/2021
	Data Release Frequency: Varies

COAL ASH EPA: Coal Combustion Residues Surface Impoundments List

A listing of coal combustion residues surface impoundments with high hazard potential ratings.

Date of Government Version: 01/12/2017	Source: Environmental Protection Agency
Date Data Arrived at EDR: 03/05/2019	Telephone: N/A
Date Made Active in Reports: 11/11/2019	Last EDR Contact: 08/31/2021
Number of Days to Update: 251	Next Scheduled EDR Contact: 12/13/2021
	Data Release Frequency: Varies

GOVERNMENT RECORDS SEARCHED / DATA CURRENCY TRACKING

PCB TRANSFORMER: PCB Transformer Registration Database

The database of PCB transformer registrations that includes all PCB registration submittals.

Date of Government Version: 09/13/2019	Source: Environmental Protection Agency
Date Data Arrived at EDR: 11/06/2019	Telephone: 202-566-0517
Date Made Active in Reports: 02/10/2020	Last EDR Contact: 08/06/2021
Number of Days to Update: 96	Next Scheduled EDR Contact: 11/15/2021
	Data Release Frequency: Varies

RADINFO: Radiation Information Database

The Radiation Information Database (RADINFO) contains information about facilities that are regulated by U.S. Environmental Protection Agency (EPA) regulations for radiation and radioactivity.

Date of Government Version: 07/01/2019	Source: Environmental Protection Agency
Date Data Arrived at EDR: 07/01/2019	Telephone: 202-343-9775
Date Made Active in Reports: 09/23/2019	Last EDR Contact: 06/22/2021
Number of Days to Update: 84	Next Scheduled EDR Contact: 10/11/2021
	Data Release Frequency: Quarterly

HIST FTTS: FIFRA/TSCA Tracking System Administrative Case Listing

A complete administrative case listing from the FIFRA/TSCA Tracking System (FTTS) for all ten EPA regions. The information was obtained from the National Compliance Database (NCDB). NCDB supports the implementation of FIFRA (Federal Insecticide, Fungicide, and Rodenticide Act) and TSCA (Toxic Substances Control Act). Some EPA regions are now closing out records. Because of that, and the fact that some EPA regions are not providing EPA Headquarters with updated records, it was decided to create a HIST FTTS database. It included records that may not be included in the newer FTTS database updates. This database is no longer updated.

Date of Government Version: 10/19/2006	Source: Environmental Protection Agency
Date Data Arrived at EDR: 03/01/2007	Telephone: 202-564-2501
Date Made Active in Reports: 04/10/2007	Last EDR Contact: 12/17/2007
Number of Days to Update: 40	Next Scheduled EDR Contact: 03/17/2008
	Data Release Frequency: No Update Planned

HIST FTTS INSP: FIFRA/TSCA Tracking System Inspection & Enforcement Case Listing

A complete inspection and enforcement case listing from the FIFRA/TSCA Tracking System (FTTS) for all ten EPA regions. The information was obtained from the National Compliance Database (NCDB). NCDB supports the implementation of FIFRA (Federal Insecticide, Fungicide, and Rodenticide Act) and TSCA (Toxic Substances Control Act). Some EPA regions are now closing out records. Because of that, and the fact that some EPA regions are not providing EPA Headquarters with updated records, it was decided to create a HIST FTTS database. It included records that may not be included in the newer FTTS database updates. This database is no longer updated.

Date of Government Version: 10/19/2006	Source: Environmental Protection Agency
Date Data Arrived at EDR: 03/01/2007	Telephone: 202-564-2501
Date Made Active in Reports: 04/10/2007	Last EDR Contact: 12/17/2008
Number of Days to Update: 40	Next Scheduled EDR Contact: 03/17/2008
	Data Release Frequency: No Update Planned

DOT OPS: Incident and Accident Data

Department of Transportation, Office of Pipeline Safety Incident and Accident data.

Date of Government Version: 01/02/2020	Source: Department of Transportation, Office of Pipeline Safety
Date Data Arrived at EDR: 01/28/2020	Telephone: 202-366-4595
Date Made Active in Reports: 04/17/2020	Last EDR Contact: 07/23/2021
Number of Days to Update: 80	Next Scheduled EDR Contact: 11/08/2021
	Data Release Frequency: Quarterly

CONSENT: Superfund (CERCLA) Consent Decrees

Major legal settlements that establish responsibility and standards for cleanup at NPL (Superfund) sites. Released periodically by United States District Courts after settlement by parties to litigation matters.

GOVERNMENT RECORDS SEARCHED / DATA CURRENCY TRACKING

Date of Government Version: 06/30/2021
Date Data Arrived at EDR: 07/14/2021
Date Made Active in Reports: 07/16/2021
Number of Days to Update: 2

Source: Department of Justice, Consent Decree Library
Telephone: Varies
Last EDR Contact: 07/02/2021
Next Scheduled EDR Contact: 10/18/2021
Data Release Frequency: Varies

BRS: Biennial Reporting System

The Biennial Reporting System is a national system administered by the EPA that collects data on the generation and management of hazardous waste. BRS captures detailed data from two groups: Large Quantity Generators (LQG) and Treatment, Storage, and Disposal Facilities.

Date of Government Version: 12/31/2017
Date Data Arrived at EDR: 06/22/2020
Date Made Active in Reports: 11/20/2020
Number of Days to Update: 151

Source: EPA/NTIS
Telephone: 800-424-9346
Last EDR Contact: 06/21/2021
Next Scheduled EDR Contact: 10/04/2021
Data Release Frequency: Biennially

INDIAN RESERV: Indian Reservations

This map layer portrays Indian administered lands of the United States that have any area equal to or greater than 640 acres.

Date of Government Version: 12/31/2014
Date Data Arrived at EDR: 07/14/2015
Date Made Active in Reports: 01/10/2017
Number of Days to Update: 546

Source: USGS
Telephone: 202-208-3710
Last EDR Contact: 07/02/2021
Next Scheduled EDR Contact: 10/18/2021
Data Release Frequency: Semi-Annually

FUSRAP: Formerly Utilized Sites Remedial Action Program

DOE established the Formerly Utilized Sites Remedial Action Program (FUSRAP) in 1974 to remediate sites where radioactive contamination remained from Manhattan Project and early U.S. Atomic Energy Commission (AEC) operations.

Date of Government Version: 08/08/2017
Date Data Arrived at EDR: 09/11/2018
Date Made Active in Reports: 09/14/2018
Number of Days to Update: 3

Source: Department of Energy
Telephone: 202-586-3559
Last EDR Contact: 07/23/2021
Next Scheduled EDR Contact: 11/15/2021
Data Release Frequency: Varies

UMTRA: Uranium Mill Tailings Sites

Uranium ore was mined by private companies for federal government use in national defense programs. When the mills shut down, large piles of the sand-like material (mill tailings) remain after uranium has been extracted from the ore. Levels of human exposure to radioactive materials from the piles are low; however, in some cases tailings were used as construction materials before the potential health hazards of the tailings were recognized.

Date of Government Version: 08/30/2019
Date Data Arrived at EDR: 11/15/2019
Date Made Active in Reports: 01/28/2020
Number of Days to Update: 74

Source: Department of Energy
Telephone: 505-845-0011
Last EDR Contact: 08/12/2021
Next Scheduled EDR Contact: 11/29/2021
Data Release Frequency: Varies

LEAD SMELTER 1: Lead Smelter Sites

A listing of former lead smelter site locations.

Date of Government Version: 07/29/2021
Date Data Arrived at EDR: 08/04/2021
Date Made Active in Reports: 08/31/2021
Number of Days to Update: 27

Source: Environmental Protection Agency
Telephone: 703-603-8787
Last EDR Contact: 09/01/2021
Next Scheduled EDR Contact: 10/11/2021
Data Release Frequency: Varies

LEAD SMELTER 2: Lead Smelter Sites

A list of several hundred sites in the U.S. where secondary lead smelting was done from 1931 and 1964. These sites may pose a threat to public health through ingestion or inhalation of contaminated soil or dust

GOVERNMENT RECORDS SEARCHED / DATA CURRENCY TRACKING

Date of Government Version: 04/05/2001
Date Data Arrived at EDR: 10/27/2010
Date Made Active in Reports: 12/02/2010
Number of Days to Update: 36

Source: American Journal of Public Health
Telephone: 703-305-6451
Last EDR Contact: 12/02/2009
Next Scheduled EDR Contact: N/A
Data Release Frequency: No Update Planned

US AIRS (AFS): Aerometric Information Retrieval System Facility Subsystem (AFS)

The database is a sub-system of Aerometric Information Retrieval System (AIRS). AFS contains compliance data on air pollution point sources regulated by the U.S. EPA and/or state and local air regulatory agencies. This information comes from source reports by various stationary sources of air pollution, such as electric power plants, steel mills, factories, and universities, and provides information about the air pollutants they produce. Action, air program, air program pollutant, and general level plant data. It is used to track emissions and compliance data from industrial plants.

Date of Government Version: 10/12/2016
Date Data Arrived at EDR: 10/26/2016
Date Made Active in Reports: 02/03/2017
Number of Days to Update: 100

Source: EPA
Telephone: 202-564-2496
Last EDR Contact: 09/26/2017
Next Scheduled EDR Contact: 01/08/2018
Data Release Frequency: Annually

US AIRS MINOR: Air Facility System Data

A listing of minor source facilities.

Date of Government Version: 10/12/2016
Date Data Arrived at EDR: 10/26/2016
Date Made Active in Reports: 02/03/2017
Number of Days to Update: 100

Source: EPA
Telephone: 202-564-2496
Last EDR Contact: 09/26/2017
Next Scheduled EDR Contact: 01/08/2018
Data Release Frequency: Annually

MINES VIOLATIONS: MSHA Violation Assessment Data

Mines violation and assessment information. Department of Labor, Mine Safety & Health Administration.

Date of Government Version: 05/27/2021
Date Data Arrived at EDR: 05/27/2021
Date Made Active in Reports: 06/10/2021
Number of Days to Update: 14

Source: DOL, Mine Safety & Health Admi
Telephone: 202-693-9424
Last EDR Contact: 09/09/2021
Next Scheduled EDR Contact: 12/13/2021
Data Release Frequency: Quarterly

US MINES: Mines Master Index File

Contains all mine identification numbers issued for mines active or opened since 1971. The data also includes violation information.

Date of Government Version: 05/03/2021
Date Data Arrived at EDR: 05/25/2021
Date Made Active in Reports: 08/11/2021
Number of Days to Update: 78

Source: Department of Labor, Mine Safety and Health Administration
Telephone: 303-231-5959
Last EDR Contact: 08/24/2021
Next Scheduled EDR Contact: 12/06/2021
Data Release Frequency: Semi-Annually

US MINES 2: Ferrous and Nonferrous Metal Mines Database Listing

This map layer includes ferrous (ferrous metal mines are facilities that extract ferrous metals, such as iron ore or molybdenum) and nonferrous (Nonferrous metal mines are facilities that extract nonferrous metals, such as gold, silver, copper, zinc, and lead) metal mines in the United States.

Date of Government Version: 05/06/2020
Date Data Arrived at EDR: 05/27/2020
Date Made Active in Reports: 08/13/2020
Number of Days to Update: 78

Source: USGS
Telephone: 703-648-7709
Last EDR Contact: 08/26/2021
Next Scheduled EDR Contact: 12/06/2021
Data Release Frequency: Varies

GOVERNMENT RECORDS SEARCHED / DATA CURRENCY TRACKING

US MINES 3: Active Mines & Mineral Plants Database Listing

Active Mines and Mineral Processing Plant operations for commodities monitored by the Minerals Information Team of the USGS.

Date of Government Version: 04/14/2011	Source: USGS
Date Data Arrived at EDR: 06/08/2011	Telephone: 703-648-7709
Date Made Active in Reports: 09/13/2011	Last EDR Contact: 08/26/2021
Number of Days to Update: 97	Next Scheduled EDR Contact: 12/06/2021
	Data Release Frequency: Varies

ABANDONED MINES: Abandoned Mines

An inventory of land and water impacted by past mining (primarily coal mining) is maintained by OSMRE to provide information needed to implement the Surface Mining Control and Reclamation Act of 1977 (SMCRA). The inventory contains information on the location, type, and extent of AML impacts, as well as, information on the cost associated with the reclamation of those problems. The inventory is based upon field surveys by State, Tribal, and OSMRE program officials. It is dynamic to the extent that it is modified as new problems are identified and existing problems are reclaimed.

Date of Government Version: 06/15/2021	Source: Department of Interior
Date Data Arrived at EDR: 06/16/2021	Telephone: 202-208-2609
Date Made Active in Reports: 08/17/2021	Last EDR Contact: 09/14/2021
Number of Days to Update: 62	Next Scheduled EDR Contact: 12/20/2021
	Data Release Frequency: Quarterly

FINDS: Facility Index System/Facility Registry System

Facility Index System. FINDS contains both facility information and 'pointers' to other sources that contain more detail. EDR includes the following FINDS databases in this report: PCS (Permit Compliance System), AIRS (Aerometric Information Retrieval System), DOCKET (Enforcement Docket used to manage and track information on civil judicial enforcement cases for all environmental statutes), FURS (Federal Underground Injection Control), C-DOCKET (Criminal Docket System used to track criminal enforcement actions for all environmental statutes), FFIS (Federal Facilities Information System), STATE (State Environmental Laws and Statutes), and PADS (PCB Activity Data System).

Date of Government Version: 05/05/2021	Source: EPA
Date Data Arrived at EDR: 05/18/2021	Telephone: (415) 947-8000
Date Made Active in Reports: 08/17/2021	Last EDR Contact: 08/31/2021
Number of Days to Update: 91	Next Scheduled EDR Contact: 12/13/2021
	Data Release Frequency: Quarterly

DOCKET HWC: Hazardous Waste Compliance Docket Listing

A complete list of the Federal Agency Hazardous Waste Compliance Docket Facilities.

Date of Government Version: 05/06/2021	Source: Environmental Protection Agency
Date Data Arrived at EDR: 05/21/2021	Telephone: 202-564-0527
Date Made Active in Reports: 08/11/2021	Last EDR Contact: 08/26/2021
Number of Days to Update: 82	Next Scheduled EDR Contact: 12/06/2021
	Data Release Frequency: Varies

ECHO: Enforcement & Compliance History Information

ECHO provides integrated compliance and enforcement information for about 800,000 regulated facilities nationwide.

Date of Government Version: 04/04/2021	Source: Environmental Protection Agency
Date Data Arrived at EDR: 04/06/2021	Telephone: 202-564-2280
Date Made Active in Reports: 06/25/2021	Last EDR Contact: 07/01/2021
Number of Days to Update: 80	Next Scheduled EDR Contact: 10/18/2021
	Data Release Frequency: Quarterly

UXO: Unexploded Ordnance Sites

A listing of unexploded ordnance site locations

GOVERNMENT RECORDS SEARCHED / DATA CURRENCY TRACKING

Date of Government Version: 12/31/2018
Date Data Arrived at EDR: 07/02/2020
Date Made Active in Reports: 09/17/2020
Number of Days to Update: 77

Source: Department of Defense
Telephone: 703-704-1564
Last EDR Contact: 07/07/2021
Next Scheduled EDR Contact: 10/25/2021
Data Release Frequency: Varies

FUELS PROGRAM: EPA Fuels Program Registered Listing

This listing includes facilities that are registered under the Part 80 (Code of Federal Regulations) EPA Fuels Programs. All companies now are required to submit new and updated registrations.

Date of Government Version: 05/14/2021
Date Data Arrived at EDR: 05/14/2021
Date Made Active in Reports: 08/03/2021
Number of Days to Update: 81

Source: EPA
Telephone: 800-385-6164
Last EDR Contact: 08/13/2021
Next Scheduled EDR Contact: 11/29/2021
Data Release Frequency: Quarterly

CA BOND EXP. PLAN: Bond Expenditure Plan

Department of Health Services developed a site-specific expenditure plan as the basis for an appropriation of Hazardous Substance Cleanup Bond Act funds. It is not updated.

Date of Government Version: 01/01/1989
Date Data Arrived at EDR: 07/27/1994
Date Made Active in Reports: 08/02/1994
Number of Days to Update: 6

Source: Department of Health Services
Telephone: 916-255-2118
Last EDR Contact: 05/31/1994
Next Scheduled EDR Contact: N/A
Data Release Frequency: No Update Planned

CORTESE: "Cortese" Hazardous Waste & Substances Sites List

The sites for the list are designated by the State Water Resource Control Board (LUST), the Integrated Waste Board (SWF/LS), and the Department of Toxic Substances Control (Cal-Sites).

Date of Government Version: 06/17/2021
Date Data Arrived at EDR: 06/17/2021
Date Made Active in Reports: 09/14/2021
Number of Days to Update: 89

Source: CAL EPA/Office of Emergency Information
Telephone: 916-323-3400
Last EDR Contact: 06/17/2021
Next Scheduled EDR Contact: 10/04/2021
Data Release Frequency: Quarterly

CUPA LIVERMORE-PLEASANTON: CUPA Facility Listing

list of facilities associated with the various CUPA programs in Livermore-Pleasanton

Date of Government Version: 05/01/2019
Date Data Arrived at EDR: 05/14/2019
Date Made Active in Reports: 07/17/2019
Number of Days to Update: 64

Source: Livermore-Pleasanton Fire Department
Telephone: 925-454-2361
Last EDR Contact: 08/13/2021
Next Scheduled EDR Contact: 11/22/2021
Data Release Frequency: Varies

DRYCLEAN AVAQMD: Antelope Valley Air Quality Management District Drycleaner Listing

A listing of dry cleaners in the Antelope Valley Air Quality Management District.

Date of Government Version: 05/25/2021
Date Data Arrived at EDR: 05/26/2021
Date Made Active in Reports: 08/18/2021
Number of Days to Update: 84

Source: Antelope Valley Air Quality Management District
Telephone: 661-723-8070
Last EDR Contact: 08/24/2021
Next Scheduled EDR Contact: 12/13/2021
Data Release Frequency: Varies

DRYCLEAN SOUTH COAST: South Coast Air Quality Management District Drycleaner Listing

A listing of dry cleaners in the South Coast Air Quality Management District

Date of Government Version: 05/18/2021
Date Data Arrived at EDR: 05/19/2021
Date Made Active in Reports: 08/05/2021
Number of Days to Update: 78

Source: South Coast Air Quality Management District
Telephone: 909-396-3211
Last EDR Contact: 08/17/2021
Next Scheduled EDR Contact: 12/06/2021
Data Release Frequency: Varies

GOVERNMENT RECORDS SEARCHED / DATA CURRENCY TRACKING

DRYCLEANERS: Cleaner Facilities

A list of drycleaner related facilities that have EPA ID numbers. These are facilities with certain SIC codes: power laundries, family and commercial; garment pressing and cleaner's agents; linen supply; coin-operated laundries and cleaning; drycleaning plants, except rugs; carpet and upholster cleaning; industrial launderers; laundry and garment services.

Date of Government Version: 05/25/2021
Date Data Arrived at EDR: 05/28/2021
Date Made Active in Reports: 08/20/2021
Number of Days to Update: 84

Source: Department of Toxic Substance Control
Telephone: 916-327-4498
Last EDR Contact: 08/24/2021
Next Scheduled EDR Contact: 12/13/2021
Data Release Frequency: Annually

EMI: Emissions Inventory Data

Toxics and criteria pollutant emissions data collected by the ARB and local air pollution agencies.

Date of Government Version: 12/31/2019
Date Data Arrived at EDR: 06/10/2021
Date Made Active in Reports: 08/27/2021
Number of Days to Update: 78

Source: California Air Resources Board
Telephone: 916-322-2990
Last EDR Contact: 06/10/2021
Next Scheduled EDR Contact: 09/27/2021
Data Release Frequency: Varies

ENF: Enforcement Action Listing

A listing of Water Board Enforcement Actions. Formal is everything except Oral/Verbal Communication, Notice of Violation, Expedited Payment Letter, and Staff Enforcement Letter.

Date of Government Version: 04/16/2021
Date Data Arrived at EDR: 04/20/2021
Date Made Active in Reports: 07/07/2021
Number of Days to Update: 78

Source: State Water Resources Control Board
Telephone: 916-445-9379
Last EDR Contact: 07/15/2021
Next Scheduled EDR Contact: 11/01/2021
Data Release Frequency: Varies

Financial Assurance 1: Financial Assurance Information Listing

Financial Assurance information

Date of Government Version: 04/14/2021
Date Data Arrived at EDR: 04/15/2021
Date Made Active in Reports: 07/06/2021
Number of Days to Update: 82

Source: Department of Toxic Substances Control
Telephone: 916-255-3628
Last EDR Contact: 07/13/2021
Next Scheduled EDR Contact: 11/01/2021
Data Release Frequency: Varies

Financial Assurance 2: Financial Assurance Information Listing

A listing of financial assurance information for solid waste facilities. Financial assurance is intended to ensure that resources are available to pay for the cost of closure, post-closure care, and corrective measures if the owner or operator of a regulated facility is unable or unwilling to pay.

Date of Government Version: 05/13/2021
Date Data Arrived at EDR: 05/13/2021
Date Made Active in Reports: 07/26/2021
Number of Days to Update: 74

Source: California Integrated Waste Management Board
Telephone: 916-341-6066
Last EDR Contact: 08/04/2021
Next Scheduled EDR Contact: 11/22/2021
Data Release Frequency: Varies

HAZNET: Facility and Manifest Data

Facility and Manifest Data. The data is extracted from the copies of hazardous waste manifests received each year by the DTSC. The annual volume of manifests is typically 700,000 - 1,000,000 annually, representing approximately 350,000 - 500,000 shipments. Data are from the manifests submitted without correction, and therefore many contain some invalid values for data elements such as generator ID, TSD ID, waste category, and disposal method. This database begins with calendar year 1993.

Date of Government Version: 12/31/2019
Date Data Arrived at EDR: 04/15/2020
Date Made Active in Reports: 07/02/2020
Number of Days to Update: 78

Source: California Environmental Protection Agency
Telephone: 916-255-1136
Last EDR Contact: 07/09/2021
Next Scheduled EDR Contact: 10/18/2021
Data Release Frequency: Annually

GOVERNMENT RECORDS SEARCHED / DATA CURRENCY TRACKING

ICE: ICE

Contains data pertaining to the Permitted Facilities with Inspections / Enforcements sites tracked in Envirostor.

Date of Government Version: 05/14/2021	Source: Department of Toxic Substances Control
Date Data Arrived at EDR: 05/14/2021	Telephone: 877-786-9427
Date Made Active in Reports: 07/27/2021	Last EDR Contact: 08/13/2021
Number of Days to Update: 74	Next Scheduled EDR Contact: 11/29/2021
	Data Release Frequency: Quarterly

HIST CORTESE: Hazardous Waste & Substance Site List

The sites for the list are designated by the State Water Resource Control Board [LUST], the Integrated Waste Board [SWF/LS], and the Department of Toxic Substances Control [CALSITES]. This listing is no longer updated by the state agency.

Date of Government Version: 04/01/2001	Source: Department of Toxic Substances Control
Date Data Arrived at EDR: 01/22/2009	Telephone: 916-323-3400
Date Made Active in Reports: 04/08/2009	Last EDR Contact: 01/22/2009
Number of Days to Update: 76	Next Scheduled EDR Contact: N/A
	Data Release Frequency: No Update Planned

HWP: EnviroStor Permitted Facilities Listing

Detailed information on permitted hazardous waste facilities and corrective action ("cleanups") tracked in EnviroStor.

Date of Government Version: 05/14/2021	Source: Department of Toxic Substances Control
Date Data Arrived at EDR: 05/14/2021	Telephone: 916-323-3400
Date Made Active in Reports: 07/27/2021	Last EDR Contact: 08/13/2021
Number of Days to Update: 74	Next Scheduled EDR Contact: 11/29/2021
	Data Release Frequency: Quarterly

HWT: Registered Hazardous Waste Transporter Database

A listing of hazardous waste transporters. In California, unless specifically exempted, it is unlawful for any person to transport hazardous wastes unless the person holds a valid registration issued by DTSC. A hazardous waste transporter registration is valid for one year and is assigned a unique registration number.

Date of Government Version: 04/05/2021	Source: Department of Toxic Substances Control
Date Data Arrived at EDR: 04/06/2021	Telephone: 916-440-7145
Date Made Active in Reports: 06/23/2021	Last EDR Contact: 07/01/2021
Number of Days to Update: 78	Next Scheduled EDR Contact: 10/18/2021
	Data Release Frequency: Quarterly

MINES: Mines Site Location Listing

A listing of mine site locations from the Office of Mine Reclamation.

Date of Government Version: 06/03/2021	Source: Department of Conservation
Date Data Arrived at EDR: 06/03/2021	Telephone: 916-322-1080
Date Made Active in Reports: 08/24/2021	Last EDR Contact: 09/07/2021
Number of Days to Update: 82	Next Scheduled EDR Contact: 12/20/2021
	Data Release Frequency: Quarterly

MWMP: Medical Waste Management Program Listing

The Medical Waste Management Program (MWMP) ensures the proper handling and disposal of medical waste by permitting and inspecting medical waste Offsite Treatment Facilities (PDF) and Transfer Stations (PDF) throughout the state. MWMP also oversees all Medical Waste Transporters.

Date of Government Version: 05/06/2021	Source: Department of Public Health
Date Data Arrived at EDR: 05/28/2021	Telephone: 916-558-1784
Date Made Active in Reports: 08/20/2021	Last EDR Contact: 08/31/2021
Number of Days to Update: 84	Next Scheduled EDR Contact: 12/13/2021
	Data Release Frequency: Varies

GOVERNMENT RECORDS SEARCHED / DATA CURRENCY TRACKING

NPDES: NPDES Permits Listing

A listing of NPDES permits, including stormwater.

Date of Government Version: 05/10/2021	Source: State Water Resources Control Board
Date Data Arrived at EDR: 05/11/2021	Telephone: 916-445-9379
Date Made Active in Reports: 07/27/2021	Last EDR Contact: 08/13/2021
Number of Days to Update: 77	Next Scheduled EDR Contact: 11/22/2021
	Data Release Frequency: Quarterly

PEST LIC: Pesticide Regulation Licenses Listing

A listing of licenses and certificates issued by the Department of Pesticide Regulation. The DPR issues licenses and/or certificates to: Persons and businesses that apply or sell pesticides; Pest control dealers and brokers; Persons who advise on agricultural pesticide applications.

Date of Government Version: 05/28/2021	Source: Department of Pesticide Regulation
Date Data Arrived at EDR: 05/28/2021	Telephone: 916-445-4038
Date Made Active in Reports: 08/20/2021	Last EDR Contact: 08/31/2021
Number of Days to Update: 84	Next Scheduled EDR Contact: 12/13/2021
	Data Release Frequency: Quarterly

PROC: Certified Processors Database

A listing of certified processors.

Date of Government Version: 06/04/2021	Source: Department of Conservation
Date Data Arrived at EDR: 06/04/2021	Telephone: 916-323-3836
Date Made Active in Reports: 08/27/2021	Last EDR Contact: 09/08/2021
Number of Days to Update: 84	Next Scheduled EDR Contact: 12/20/2021
	Data Release Frequency: Quarterly

NOTIFY 65: Proposition 65 Records

Listings of all Proposition 65 incidents reported to counties by the State Water Resources Control Board and the Regional Water Quality Control Board. This database is no longer updated by the reporting agency.

Date of Government Version: 03/12/2021	Source: State Water Resources Control Board
Date Data Arrived at EDR: 03/16/2021	Telephone: 916-445-3846
Date Made Active in Reports: 06/01/2021	Last EDR Contact: 08/26/2021
Number of Days to Update: 77	Next Scheduled EDR Contact: 12/27/2021
	Data Release Frequency: No Update Planned

UIC: UIC Listing

A listing of wells identified as underground injection wells, in the California Oil and Gas Wells database.

Date of Government Version: 06/03/2021	Source: Department of Conservation
Date Data Arrived at EDR: 06/03/2021	Telephone: 916-445-2408
Date Made Active in Reports: 08/25/2021	Last EDR Contact: 09/07/2021
Number of Days to Update: 83	Next Scheduled EDR Contact: 12/20/2021
	Data Release Frequency: Varies

UIC GEO: Underground Injection Control Sites (GEOTRACKER)

Underground control injection sites

Date of Government Version: 06/03/2021	Source: State Water Resource Control Board
Date Data Arrived at EDR: 06/03/2021	Telephone: 866-480-1028
Date Made Active in Reports: 08/24/2021	Last EDR Contact: 09/07/2021
Number of Days to Update: 82	Next Scheduled EDR Contact: 12/20/2021
	Data Release Frequency: Varies

WASTEWATER PITS: Oil Wastewater Pits Listing

Water officials discovered that oil producers have been dumping chemical-laden wastewater into hundreds of unlined pits that are operating without proper permits. Inspections completed by the Central Valley Regional Water Quality Control Board revealed the existence of previously unidentified waste sites. The water boards review found that more than one-third of the region's active disposal pits are operating without permission.

GOVERNMENT RECORDS SEARCHED / DATA CURRENCY TRACKING

Date of Government Version: 11/19/2019
Date Data Arrived at EDR: 01/07/2020
Date Made Active in Reports: 03/09/2020
Number of Days to Update: 62

Source: RWQCB, Central Valley Region
Telephone: 559-445-5577
Last EDR Contact: 07/01/2021
Next Scheduled EDR Contact: 10/18/2021
Data Release Frequency: Varies

WDS: Waste Discharge System

Sites which have been issued waste discharge requirements.

Date of Government Version: 06/19/2007
Date Data Arrived at EDR: 06/20/2007
Date Made Active in Reports: 06/29/2007
Number of Days to Update: 9

Source: State Water Resources Control Board
Telephone: 916-341-5227
Last EDR Contact: 08/10/2021
Next Scheduled EDR Contact: 11/29/2021
Data Release Frequency: No Update Planned

WIP: Well Investigation Program Case List

Well Investigation Program case in the San Gabriel and San Fernando Valley area.

Date of Government Version: 07/03/2009
Date Data Arrived at EDR: 07/21/2009
Date Made Active in Reports: 08/03/2009
Number of Days to Update: 13

Source: Los Angeles Water Quality Control Board
Telephone: 213-576-6726
Last EDR Contact: 09/14/2021
Next Scheduled EDR Contact: 01/03/2022
Data Release Frequency: No Update Planned

MILITARY PRIV SITES: Military Privatized Sites (GEOTRACKER)

Military privatized sites

Date of Government Version: 06/03/2021
Date Data Arrived at EDR: 06/03/2021
Date Made Active in Reports: 08/24/2021
Number of Days to Update: 82

Source: State Water Resources Control Board
Telephone: 866-480-1028
Last EDR Contact: 09/07/2021
Next Scheduled EDR Contact: 12/20/2021
Data Release Frequency: Varies

PROJECT: Project Sites (GEOTRACKER)

Projects sites

Date of Government Version: 06/03/2021
Date Data Arrived at EDR: 06/03/2021
Date Made Active in Reports: 08/24/2021
Number of Days to Update: 82

Source: State Water Resources Control Board
Telephone: 866-480-1028
Last EDR Contact: 09/07/2021
Next Scheduled EDR Contact: 12/20/2021
Data Release Frequency: Varies

WDR: Waste Discharge Requirements Listing

In general, the Waste Discharge Requirements (WDRs) Program (sometimes also referred to as the "Non Chapter 15 (Non 15) Program") regulates point discharges that are exempt pursuant to Subsection 20090 of Title 27 and not subject to the Federal Water Pollution Control Act. Exemptions from Title 27 may be granted for nine categories of discharges (e.g., sewage, wastewater, etc.) that meet, and continue to meet, the preconditions listed for each specific exemption. The scope of the WDRs Program also includes the discharge of wastes classified as inert, pursuant to section 20230 of Title 27.

Date of Government Version: 06/07/2021
Date Data Arrived at EDR: 06/07/2021
Date Made Active in Reports: 08/27/2021
Number of Days to Update: 81

Source: State Water Resources Control Board
Telephone: 916-341-5810
Last EDR Contact: 09/08/2021
Next Scheduled EDR Contact: 12/20/2021
Data Release Frequency: Quarterly

CIWQS: California Integrated Water Quality System

The California Integrated Water Quality System (CIWQS) is a computer system used by the State and Regional Water Quality Control Boards to track information about places of environmental interest, manage permits and other orders, track inspections, and manage violations and enforcement activities.

GOVERNMENT RECORDS SEARCHED / DATA CURRENCY TRACKING

Date of Government Version: 05/19/2021
Date Data Arrived at EDR: 05/19/2021
Date Made Active in Reports: 08/12/2021
Number of Days to Update: 85

Source: State Water Resources Control Board
Telephone: 866-794-4977
Last EDR Contact: 08/31/2021
Next Scheduled EDR Contact: 12/13/2021
Data Release Frequency: Varies

CERS: CalEPA Regulated Site Portal Data

The CalEPA Regulated Site Portal database combines data about environmentally regulated sites and facilities in California into a single database. It combines data from a variety of state and federal databases, and provides an overview of regulated activities across the spectrum of environmental programs for any given location in California. These activities include hazardous materials and waste, state and federal cleanups, impacted ground and surface waters, and toxic materials

Date of Government Version: 04/19/2021
Date Data Arrived at EDR: 04/20/2021
Date Made Active in Reports: 07/07/2021
Number of Days to Update: 78

Source: California Environmental Protection Agency
Telephone: 916-323-2514
Last EDR Contact: 07/15/2021
Next Scheduled EDR Contact: 11/01/2021
Data Release Frequency: Varies

NON-CASE INFO: Non-Case Information Sites (GEOTRACKER)

Non-Case Information sites

Date of Government Version: 06/03/2021
Date Data Arrived at EDR: 06/03/2021
Date Made Active in Reports: 08/24/2021
Number of Days to Update: 82

Source: State Water Resources Control Board
Telephone: 866-480-1028
Last EDR Contact: 09/07/2021
Next Scheduled EDR Contact: 12/20/2021
Data Release Frequency: Varies

OTHER OIL GAS: Other Oil & Gas Projects Sites (GEOTRACKER)

Other Oil & Gas Projects sites

Date of Government Version: 06/03/2021
Date Data Arrived at EDR: 06/03/2021
Date Made Active in Reports: 08/24/2021
Number of Days to Update: 82

Source: State Water Resources Control Board
Telephone: 866-480-1028
Last EDR Contact: 09/07/2021
Next Scheduled EDR Contact: 12/20/2021
Data Release Frequency: Varies

PROD WATER PONDS: Produced Water Ponds Sites (GEOTRACKER)

Produced water ponds sites

Date of Government Version: 06/03/2021
Date Data Arrived at EDR: 06/03/2021
Date Made Active in Reports: 08/24/2021
Number of Days to Update: 82

Source: State Water Resources Control Board
Telephone: 866-480-1028
Last EDR Contact: 09/07/2021
Next Scheduled EDR Contact: 12/20/2021
Data Release Frequency: Varies

SAMPLING POINT: Sampling Point ? Public Sites (GEOTRACKER)

Sampling point - public sites

Date of Government Version: 06/03/2021
Date Data Arrived at EDR: 06/03/2021
Date Made Active in Reports: 08/24/2021
Number of Days to Update: 82

Source: State Water Resources Control Board
Telephone: 866-480-1028
Last EDR Contact: 09/07/2021
Next Scheduled EDR Contact: 12/20/2021
Data Release Frequency: Varies

WELL STIM PROJ: Well Stimulation Project (GEOTRACKER)

Includes areas of groundwater monitoring plans, a depiction of the monitoring network, and the facilities, boundaries, and subsurface characteristics of the oilfield and the features (oil and gas wells, produced water ponds, UIC wells, water supply wells, etc?) being monitored

GOVERNMENT RECORDS SEARCHED / DATA CURRENCY TRACKING

Date of Government Version: 06/03/2021
Date Data Arrived at EDR: 06/03/2021
Date Made Active in Reports: 08/25/2021
Number of Days to Update: 83

Source: State Water Resources Control Board
Telephone: 866-480-1028
Last EDR Contact: 09/07/2021
Next Scheduled EDR Contact: 12/20/2021
Data Release Frequency: Varies

PCS: Permit Compliance System

PCS is a computerized management information system that contains data on National Pollutant Discharge Elimination System (NPDES) permit holding facilities. PCS tracks the permit, compliance, and enforcement status of NPDES facilities.

Date of Government Version: 07/14/2011
Date Data Arrived at EDR: 08/05/2011
Date Made Active in Reports: 09/29/2011
Number of Days to Update: 53

Source: EPA, Office of Water
Telephone: 202-564-2496
Last EDR Contact: 06/30/2021
Next Scheduled EDR Contact: 10/18/2021
Data Release Frequency: Semi-Annually

PCS INACTIVE: Listing of Inactive PCS Permits

An inactive permit is a facility that has shut down or is no longer discharging.

Date of Government Version: 11/05/2014
Date Data Arrived at EDR: 01/06/2015
Date Made Active in Reports: 05/06/2015
Number of Days to Update: 120

Source: EPA
Telephone: 202-564-2496
Last EDR Contact: 06/30/2021
Next Scheduled EDR Contact: 10/18/2021
Data Release Frequency: Semi-Annually

PCS ENF: Enforcement data

No description is available for this data

Date of Government Version: 12/31/2014
Date Data Arrived at EDR: 02/05/2015
Date Made Active in Reports: 03/06/2015
Number of Days to Update: 29

Source: EPA
Telephone: 202-564-2497
Last EDR Contact: 06/30/2021
Next Scheduled EDR Contact: 10/18/2021
Data Release Frequency: Varies

MINES MRDS: Mineral Resources Data System

Mineral Resources Data System

Date of Government Version: 04/06/2018
Date Data Arrived at EDR: 10/21/2019
Date Made Active in Reports: 10/24/2019
Number of Days to Update: 3

Source: USGS
Telephone: 703-648-6533
Last EDR Contact: 08/26/2021
Next Scheduled EDR Contact: 12/06/2021
Data Release Frequency: Varies

HWTS: Hazardous Waste Tracking System

DTSC maintains the Hazardous Waste Tracking System that stores ID number information since the early 1980s and manifest data since 1993. The system collects both manifest copies from the generator and destination facility.

Date of Government Version: 04/08/2021
Date Data Arrived at EDR: 04/09/2021
Date Made Active in Reports: 04/20/2021
Number of Days to Update: 11

Source: Department of Toxic Substances Control
Telephone: 916-324-2444
Last EDR Contact: 06/29/2021
Next Scheduled EDR Contact: 10/18/2021
Data Release Frequency: Varies

EDR HIGH RISK HISTORICAL RECORDS

EDR Exclusive Records

EDR MGP: EDR Proprietary Manufactured Gas Plants

The EDR Proprietary Manufactured Gas Plant Database includes records of coal gas plants (manufactured gas plants) compiled by EDR's researchers. Manufactured gas sites were used in the United States from the 1800's to 1950's to produce a gas that could be distributed and used as fuel. These plants used whale oil, rosin, coal, or a mixture of coal, oil, and water that also produced a significant amount of waste. Many of the byproducts of the gas production, such as coal tar (oily waste containing volatile and non-volatile chemicals), sludges, oils and other compounds are potentially hazardous to human health and the environment. The byproduct from this process was frequently disposed of directly at the plant site and can remain or spread slowly, serving as a continuous source of soil and groundwater contamination.

GOVERNMENT RECORDS SEARCHED / DATA CURRENCY TRACKING

Date of Government Version: N/A
Date Data Arrived at EDR: N/A
Date Made Active in Reports: N/A
Number of Days to Update: N/A

Source: EDR, Inc.
Telephone: N/A
Last EDR Contact: N/A
Next Scheduled EDR Contact: N/A
Data Release Frequency: No Update Planned

EDR Hist Auto: EDR Exclusive Historical Auto Stations

EDR has searched selected national collections of business directories and has collected listings of potential gas station/filling station/service station sites that were available to EDR researchers. EDR's review was limited to those categories of sources that might, in EDR's opinion, include gas station/filling station/service station establishments. The categories reviewed included, but were not limited to gas, gas station, gasoline station, filling station, auto, automobile repair, auto service station, service station, etc. This database falls within a category of information EDR classifies as "High Risk Historical Records", or HRHR. EDR's HRHR effort presents unique and sometimes proprietary data about past sites and operations that typically create environmental concerns, but may not show up in current government records searches.

Date of Government Version: N/A
Date Data Arrived at EDR: N/A
Date Made Active in Reports: N/A
Number of Days to Update: N/A

Source: EDR, Inc.
Telephone: N/A
Last EDR Contact: N/A
Next Scheduled EDR Contact: N/A
Data Release Frequency: Varies

EDR Hist Cleaner: EDR Exclusive Historical Cleaners

EDR has searched selected national collections of business directories and has collected listings of potential dry cleaner sites that were available to EDR researchers. EDR's review was limited to those categories of sources that might, in EDR's opinion, include dry cleaning establishments. The categories reviewed included, but were not limited to dry cleaners, cleaners, laundry, laundromat, cleaning/laundry, wash & dry etc. This database falls within a category of information EDR classifies as "High Risk Historical Records", or HRHR. EDR's HRHR effort presents unique and sometimes proprietary data about past sites and operations that typically create environmental concerns, but may not show up in current government records searches.

Date of Government Version: N/A
Date Data Arrived at EDR: N/A
Date Made Active in Reports: N/A
Number of Days to Update: N/A

Source: EDR, Inc.
Telephone: N/A
Last EDR Contact: N/A
Next Scheduled EDR Contact: N/A
Data Release Frequency: Varies

EDR RECOVERED GOVERNMENT ARCHIVES

Exclusive Recovered Govt. Archives

RGA LF: Recovered Government Archive Solid Waste Facilities List

The EDR Recovered Government Archive Landfill database provides a list of landfills derived from historical databases and includes many records that no longer appear in current government lists. Compiled from Records formerly available from the Department of Resources Recycling and Recovery in California.

Date of Government Version: N/A
Date Data Arrived at EDR: 07/01/2013
Date Made Active in Reports: 01/13/2014
Number of Days to Update: 196

Source: Department of Resources Recycling and Recovery
Telephone: N/A
Last EDR Contact: 06/01/2012
Next Scheduled EDR Contact: N/A
Data Release Frequency: Varies

RGA LUST: Recovered Government Archive Leaking Underground Storage Tank

The EDR Recovered Government Archive Leaking Underground Storage Tank database provides a list of LUST incidents derived from historical databases and includes many records that no longer appear in current government lists. Compiled from Records formerly available from the State Water Resources Control Board in California.

Date of Government Version: N/A
Date Data Arrived at EDR: 07/01/2013
Date Made Active in Reports: 12/30/2013
Number of Days to Update: 182

Source: State Water Resources Control Board
Telephone: N/A
Last EDR Contact: 06/01/2012
Next Scheduled EDR Contact: N/A
Data Release Frequency: Varies

GOVERNMENT RECORDS SEARCHED / DATA CURRENCY TRACKING

COUNTY RECORDS

ALAMEDA COUNTY:

CS ALAMEDA: Contaminated Sites

A listing of contaminated sites overseen by the Toxic Release Program (oil and groundwater contamination from chemical releases and spills) and the Leaking Underground Storage Tank Program (soil and ground water contamination from leaking petroleum USTs).

Date of Government Version: 01/09/2019
Date Data Arrived at EDR: 01/11/2019
Date Made Active in Reports: 03/05/2019
Number of Days to Update: 53

Source: Alameda County Environmental Health Services
Telephone: 510-567-6700
Last EDR Contact: 06/29/2021
Next Scheduled EDR Contact: 10/18/2021
Data Release Frequency: Semi-Annually

UST ALAMEDA: Underground Tanks

Underground storage tank sites located in Alameda county.

Date of Government Version: 03/17/2021
Date Data Arrived at EDR: 03/18/2021
Date Made Active in Reports: 03/25/2021
Number of Days to Update: 7

Source: Alameda County Environmental Health Services
Telephone: 510-567-6700
Last EDR Contact: 06/29/2021
Next Scheduled EDR Contact: 10/18/2021
Data Release Frequency: Semi-Annually

AMADOR COUNTY:

CUPA AMADOR: CUPA Facility List

Cupa Facility List

Date of Government Version: 02/02/2021
Date Data Arrived at EDR: 02/04/2021
Date Made Active in Reports: 04/23/2021
Number of Days to Update: 78

Source: Amador County Environmental Health
Telephone: 209-223-6439
Last EDR Contact: 07/26/2021
Next Scheduled EDR Contact: 11/15/2021
Data Release Frequency: Varies

BUTTE COUNTY:

CUPA BUTTE: CUPA Facility Listing

Cupa facility list.

Date of Government Version: 04/21/2017
Date Data Arrived at EDR: 04/25/2017
Date Made Active in Reports: 08/09/2017
Number of Days to Update: 106

Source: Public Health Department
Telephone: 530-538-7149
Last EDR Contact: 06/29/2021
Next Scheduled EDR Contact: 10/18/2021
Data Release Frequency: No Update Planned

CALVERAS COUNTY:

CUPA CALVERAS: CUPA Facility Listing

Cupa Facility Listing

Date of Government Version: 06/15/2021
Date Data Arrived at EDR: 06/16/2021
Date Made Active in Reports: 07/02/2021
Number of Days to Update: 16

Source: Calveras County Environmental Health
Telephone: 209-754-6399
Last EDR Contact: 09/14/2021
Next Scheduled EDR Contact: 01/03/2022
Data Release Frequency: Quarterly

COLUSA COUNTY:

GOVERNMENT RECORDS SEARCHED / DATA CURRENCY TRACKING

CUPA COLUSA: CUPA Facility List Cupa facility list.

Date of Government Version: 04/06/2020
Date Data Arrived at EDR: 04/23/2020
Date Made Active in Reports: 07/10/2020
Number of Days to Update: 78

Source: Health & Human Services
Telephone: 530-458-0396
Last EDR Contact: 07/26/2021
Next Scheduled EDR Contact: 11/15/2021
Data Release Frequency: Semi-Annually

CONTRA COSTA COUNTY:

SL CONTRA COSTA: Site List

List includes sites from the underground tank, hazardous waste generator and business plan/2185 programs.

Date of Government Version: 04/21/2021
Date Data Arrived at EDR: 04/22/2021
Date Made Active in Reports: 07/12/2021
Number of Days to Update: 81

Source: Contra Costa Health Services Department
Telephone: 925-646-2286
Last EDR Contact: 07/20/2021
Next Scheduled EDR Contact: 11/08/2021
Data Release Frequency: Semi-Annually

DEL NORTE COUNTY:

CUPA DEL NORTE: CUPA Facility List Cupa Facility list

Date of Government Version: 12/17/2020
Date Data Arrived at EDR: 01/28/2021
Date Made Active in Reports: 04/16/2021
Number of Days to Update: 78

Source: Del Norte County Environmental Health Division
Telephone: 707-465-0426
Last EDR Contact: 07/20/2021
Next Scheduled EDR Contact: 11/08/2021
Data Release Frequency: Varies

EL DORADO COUNTY:

CUPA EL DORADO: CUPA Facility List CUPA facility list.

Date of Government Version: 05/10/2021
Date Data Arrived at EDR: 05/12/2021
Date Made Active in Reports: 07/26/2021
Number of Days to Update: 75

Source: El Dorado County Environmental Management Department
Telephone: 530-621-6623
Last EDR Contact: 07/20/2021
Next Scheduled EDR Contact: 11/08/2021
Data Release Frequency: Varies

FRESNO COUNTY:

CUPA FRESNO: CUPA Resources List

Certified Unified Program Agency. CUPA's are responsible for implementing a unified hazardous materials and hazardous waste management regulatory program. The agency provides oversight of businesses that deal with hazardous materials, operate underground storage tanks or aboveground storage tanks.

Date of Government Version: 01/14/2021
Date Data Arrived at EDR: 01/15/2021
Date Made Active in Reports: 04/05/2021
Number of Days to Update: 80

Source: Dept. of Community Health
Telephone: 559-445-3271
Last EDR Contact: 06/23/2021
Next Scheduled EDR Contact: 10/11/2021
Data Release Frequency: Semi-Annually

GLENN COUNTY:

GOVERNMENT RECORDS SEARCHED / DATA CURRENCY TRACKING

CUPA GLENN: CUPA Facility List
Cupa facility list

Date of Government Version: 01/22/2018
Date Data Arrived at EDR: 01/24/2018
Date Made Active in Reports: 03/14/2018
Number of Days to Update: 49

Source: Glenn County Air Pollution Control District
Telephone: 830-934-6500
Last EDR Contact: 07/13/2021
Next Scheduled EDR Contact: 11/01/2021
Data Release Frequency: No Update Planned

HUMBOLDT COUNTY:

CUPA HUMBOLDT: CUPA Facility List
CUPA facility list.

Date of Government Version: 05/17/2021
Date Data Arrived at EDR: 05/18/2021
Date Made Active in Reports: 05/20/2021
Number of Days to Update: 2

Source: Humboldt County Environmental Health
Telephone: N/A
Last EDR Contact: 08/10/2021
Next Scheduled EDR Contact: 11/29/2021
Data Release Frequency: Semi-Annually

IMPERIAL COUNTY:

CUPA IMPERIAL: CUPA Facility List
Cupa facility list.

Date of Government Version: 04/14/2021
Date Data Arrived at EDR: 04/15/2021
Date Made Active in Reports: 07/06/2021
Number of Days to Update: 82

Source: San Diego Border Field Office
Telephone: 760-339-2777
Last EDR Contact: 07/13/2021
Next Scheduled EDR Contact: 11/01/2021
Data Release Frequency: Varies

INYO COUNTY:

CUPA INYO: CUPA Facility List
Cupa facility list.

Date of Government Version: 04/02/2018
Date Data Arrived at EDR: 04/03/2018
Date Made Active in Reports: 06/14/2018
Number of Days to Update: 72

Source: Inyo County Environmental Health Services
Telephone: 760-878-0238
Last EDR Contact: 08/10/2021
Next Scheduled EDR Contact: 11/29/2021
Data Release Frequency: Varies

KERN COUNTY:

CUPA KERN: CUPA Facility List
A listing of sites included in the Kern County Hazardous Material Business Plan.

Date of Government Version: 04/22/2021
Date Data Arrived at EDR: 04/30/2021
Date Made Active in Reports: 07/19/2021
Number of Days to Update: 80

Source: Kern County Public Health
Telephone: 661-321-3000
Last EDR Contact: 08/10/2021
Next Scheduled EDR Contact: 11/15/2021
Data Release Frequency: Varies

UST KERN: Underground Storage Tank Sites & Tank Listing
Kern County Sites and Tanks Listing.

GOVERNMENT RECORDS SEARCHED / DATA CURRENCY TRACKING

Date of Government Version: 07/06/2021
Date Data Arrived at EDR: 08/12/2021
Date Made Active in Reports: 08/18/2021
Number of Days to Update: 6

Source: Kern County Environment Health Services Department
Telephone: 661-862-8700
Last EDR Contact: 08/10/2021
Next Scheduled EDR Contact: 11/15/2021
Data Release Frequency: Quarterly

KINGS COUNTY:

CUPA KINGS: CUPA Facility List

A listing of sites included in the county's Certified Unified Program Agency database. California's Secretary for Environmental Protection established the unified hazardous materials and hazardous waste regulatory program as required by chapter 6.11 of the California Health and Safety Code. The Unified Program consolidates the administration, permits, inspections, and enforcement activities.

Date of Government Version: 12/03/2020
Date Data Arrived at EDR: 01/26/2021
Date Made Active in Reports: 04/14/2021
Number of Days to Update: 78

Source: Kings County Department of Public Health
Telephone: 559-584-1411
Last EDR Contact: 09/07/2021
Next Scheduled EDR Contact: 11/29/2021
Data Release Frequency: Varies

LAKE COUNTY:

CUPA LAKE: CUPA Facility List

Cupa facility list

Date of Government Version: 05/10/2021
Date Data Arrived at EDR: 05/12/2021
Date Made Active in Reports: 07/26/2021
Number of Days to Update: 75

Source: Lake County Environmental Health
Telephone: 707-263-1164
Last EDR Contact: 07/06/2021
Next Scheduled EDR Contact: 10/25/2021
Data Release Frequency: Varies

LASSEN COUNTY:

CUPA LASSEN: CUPA Facility List

Cupa facility list

Date of Government Version: 07/31/2020
Date Data Arrived at EDR: 08/21/2020
Date Made Active in Reports: 11/09/2020
Number of Days to Update: 80

Source: Lassen County Environmental Health
Telephone: 530-251-8528
Last EDR Contact: 09/09/2021
Next Scheduled EDR Contact: 11/01/2021
Data Release Frequency: Varies

LOS ANGELES COUNTY:

AOCONCERN: Key Areas of Concerns in Los Angeles County

San Gabriel Valley areas where VOC contamination is at or above the MCL as designated by region 9 EPA office. Date of Government Version: 3/30/2009 Exide Site area is a cleanup plan of lead-impacted soil surrounding the former Exide Facility as designated by the DTSC. Date of Government Version: 7/17/2017

Date of Government Version: 03/30/2009
Date Data Arrived at EDR: 03/31/2009
Date Made Active in Reports: 10/23/2009
Number of Days to Update: 206

Source: N/A
Telephone: N/A
Last EDR Contact: 09/09/2021
Next Scheduled EDR Contact: 12/27/2021
Data Release Frequency: No Update Planned

GOVERNMENT RECORDS SEARCHED / DATA CURRENCY TRACKING

HMS LOS ANGELES: HMS: Street Number List

Industrial Waste and Underground Storage Tank Sites.

Date of Government Version: 04/08/2021	Source: Department of Public Works
Date Data Arrived at EDR: 04/13/2021	Telephone: 626-458-3517
Date Made Active in Reports: 06/28/2021	Last EDR Contact: 06/29/2021
Number of Days to Update: 76	Next Scheduled EDR Contact: 10/18/2021
	Data Release Frequency: Semi-Annually

LF LOS ANGELES: List of Solid Waste Facilities Solid Waste Facilities in Los Angeles County.

Date of Government Version: 04/12/2021	Source: La County Department of Public Works
Date Data Arrived at EDR: 04/13/2021	Telephone: 818-458-5185
Date Made Active in Reports: 06/28/2021	Last EDR Contact: 07/09/2021
Number of Days to Update: 76	Next Scheduled EDR Contact: 10/25/2021
	Data Release Frequency: Varies

LF LOS ANGELES CITY: City of Los Angeles Landfills

Landfills owned and maintained by the City of Los Angeles.

Date of Government Version: 01/01/2021	Source: Engineering & Construction Division
Date Data Arrived at EDR: 02/18/2021	Telephone: 213-473-7869
Date Made Active in Reports: 05/10/2021	Last EDR Contact: 07/06/2021
Number of Days to Update: 81	Next Scheduled EDR Contact: 10/25/2021
	Data Release Frequency: Varies

LOS ANGELES AST: Active & Inactive AST Inventory

A listing of active & inactive above ground petroleum storage tank site locations, located in the City of Los Angeles.

Date of Government Version: 06/01/2019	Source: Los Angeles Fire Department
Date Data Arrived at EDR: 06/25/2019	Telephone: 213-978-3800
Date Made Active in Reports: 08/22/2019	Last EDR Contact: 06/17/2021
Number of Days to Update: 58	Next Scheduled EDR Contact: 10/04/2021
	Data Release Frequency: Varies

LOS ANGELES CO LF METHANE: Methane Producing Landfills

This data was created on April 30, 2012 to represent known disposal sites in Los Angeles County that may produce and emanate methane gas. The shapefile contains disposal sites within Los Angeles County that once accepted degradable refuse material. Information used to create this data was extracted from a landfill survey performed by County Engineers (Major Waste System Map, 1973) as well as historical records from CalRecycle, Regional Water Quality Control Board, and Los Angeles County Department of Public Health

Date of Government Version: 02/04/2021	Source: Los Angeles County Department of Public Works
Date Data Arrived at EDR: 04/16/2021	Telephone: 626-458-6973
Date Made Active in Reports: 04/21/2021	Last EDR Contact: 07/12/2021
Number of Days to Update: 5	Next Scheduled EDR Contact: 10/25/2021
	Data Release Frequency: No Update Planned

LOS ANGELES HM: Active & Inactive Hazardous Materials Inventory

A listing of active & inactive hazardous materials facility locations, located in the City of Los Angeles.

Date of Government Version: 04/19/2021	Source: Los Angeles Fire Department
Date Data Arrived at EDR: 06/17/2021	Telephone: 213-978-3800
Date Made Active in Reports: 06/28/2021	Last EDR Contact: 06/17/2021
Number of Days to Update: 11	Next Scheduled EDR Contact: 10/04/2021
	Data Release Frequency: Varies

GOVERNMENT RECORDS SEARCHED / DATA CURRENCY TRACKING

LOS ANGELES UST: Active & Inactive UST Inventory

A listing of active & inactive underground storage tank site locations and underground storage tank historical sites, located in the City of Los Angeles.

Date of Government Version: 04/19/2021	Source: Los Angeles Fire Department
Date Data Arrived at EDR: 06/17/2021	Telephone: 213-978-3800
Date Made Active in Reports: 09/14/2021	Last EDR Contact: 06/17/2021
Number of Days to Update: 89	Next Scheduled EDR Contact: 10/04/2021
	Data Release Frequency: Varies

SITE MIT LOS ANGELES: Site Mitigation List

Industrial sites that have had some sort of spill or complaint.

Date of Government Version: 03/02/2021	Source: Community Health Services
Date Data Arrived at EDR: 04/16/2021	Telephone: 323-890-7806
Date Made Active in Reports: 07/06/2021	Last EDR Contact: 07/09/2021
Number of Days to Update: 81	Next Scheduled EDR Contact: 10/25/2021
	Data Release Frequency: Annually

UST EL SEGUNDO: City of El Segundo Underground Storage Tank

Underground storage tank sites located in El Segundo city.

Date of Government Version: 01/21/2017	Source: City of El Segundo Fire Department
Date Data Arrived at EDR: 04/19/2017	Telephone: 310-524-2236
Date Made Active in Reports: 05/10/2017	Last EDR Contact: 07/06/2021
Number of Days to Update: 21	Next Scheduled EDR Contact: 10/25/2021
	Data Release Frequency: No Update Planned

UST LONG BEACH: City of Long Beach Underground Storage Tank

Underground storage tank sites located in the city of Long Beach.

Date of Government Version: 04/22/2019	Source: City of Long Beach Fire Department
Date Data Arrived at EDR: 04/23/2019	Telephone: 562-570-2563
Date Made Active in Reports: 06/27/2019	Last EDR Contact: 07/13/2021
Number of Days to Update: 65	Next Scheduled EDR Contact: 11/01/2021
	Data Release Frequency: Varies

UST TORRANCE: City of Torrance Underground Storage Tank

Underground storage tank sites located in the city of Torrance.

Date of Government Version: 02/02/2021	Source: City of Torrance Fire Department
Date Data Arrived at EDR: 04/28/2021	Telephone: 310-618-2973
Date Made Active in Reports: 07/13/2021	Last EDR Contact: 07/13/2021
Number of Days to Update: 76	Next Scheduled EDR Contact: 11/01/2021
	Data Release Frequency: Semi-Annually

MADERA COUNTY:

CUPA MADERA: CUPA Facility List

A listing of sites included in the county's Certified Unified Program Agency database. California's Secretary for Environmental Protection established the unified hazardous materials and hazardous waste regulatory program as required by chapter 6.11 of the California Health and Safety Code. The Unified Program consolidates the administration, permits, inspections, and enforcement activities.

Date of Government Version: 08/10/2020	Source: Madera County Environmental Health
Date Data Arrived at EDR: 08/12/2020	Telephone: 559-675-7823
Date Made Active in Reports: 10/23/2020	Last EDR Contact: 08/10/2021
Number of Days to Update: 72	Next Scheduled EDR Contact: 11/29/2021
	Data Release Frequency: Varies

MARIN COUNTY:

GOVERNMENT RECORDS SEARCHED / DATA CURRENCY TRACKING

UST MARIN: Underground Storage Tank Sites
Currently permitted USTs in Marin County.

Date of Government Version: 09/26/2018
Date Data Arrived at EDR: 10/04/2018
Date Made Active in Reports: 11/02/2018
Number of Days to Update: 29

Source: Public Works Department Waste Management
Telephone: 415-473-6647
Last EDR Contact: 06/22/2021
Next Scheduled EDR Contact: 10/11/2021
Data Release Frequency: Semi-Annually

MENDOCINO COUNTY:

UST MENDOCINO: Mendocino County UST Database
A listing of underground storage tank locations in Mendocino County.

Date of Government Version: 03/24/2021
Date Data Arrived at EDR: 04/07/2021
Date Made Active in Reports: 06/24/2021
Number of Days to Update: 78

Source: Department of Public Health
Telephone: 707-463-4466
Last EDR Contact: 08/17/2021
Next Scheduled EDR Contact: 12/06/2021
Data Release Frequency: Annually

MERCED COUNTY:

CUPA MERCED: CUPA Facility List
CUPA facility list.

Date of Government Version: 05/13/2021
Date Data Arrived at EDR: 05/14/2021
Date Made Active in Reports: 07/26/2021
Number of Days to Update: 73

Source: Merced County Environmental Health
Telephone: 209-381-1094
Last EDR Contact: 08/09/2021
Next Scheduled EDR Contact: 11/28/2021
Data Release Frequency: Varies

MONO COUNTY:

CUPA MONO: CUPA Facility List
CUPA Facility List

Date of Government Version: 02/22/2021
Date Data Arrived at EDR: 03/02/2021
Date Made Active in Reports: 05/19/2021
Number of Days to Update: 78

Source: Mono County Health Department
Telephone: 760-932-5580
Last EDR Contact: 08/31/2021
Next Scheduled EDR Contact: 12/06/3021
Data Release Frequency: Varies

MONTEREY COUNTY:

CUPA MONTEREY: CUPA Facility Listing
CUPA Program listing from the Environmental Health Division.

Date of Government Version: 06/23/2021
Date Data Arrived at EDR: 06/23/2021
Date Made Active in Reports: 06/24/2021
Number of Days to Update: 1

Source: Monterey County Health Department
Telephone: 831-796-1297
Last EDR Contact: 06/22/2021
Next Scheduled EDR Contact: 10/11/2021
Data Release Frequency: Varies

NAPA COUNTY:

GOVERNMENT RECORDS SEARCHED / DATA CURRENCY TRACKING

LUST NAPA: Sites With Reported Contamination

A listing of leaking underground storage tank sites located in Napa county.

Date of Government Version: 01/09/2017
Date Data Arrived at EDR: 01/11/2017
Date Made Active in Reports: 03/02/2017
Number of Days to Update: 50

Source: Napa County Department of Environmental Management
Telephone: 707-253-4269
Last EDR Contact: 08/17/2021
Next Scheduled EDR Contact: 12/06/2021
Data Release Frequency: No Update Planned

UST NAPA: Closed and Operating Underground Storage Tank Sites

Underground storage tank sites located in Napa county.

Date of Government Version: 09/05/2019
Date Data Arrived at EDR: 09/09/2019
Date Made Active in Reports: 10/31/2019
Number of Days to Update: 52

Source: Napa County Department of Environmental Management
Telephone: 707-253-4269
Last EDR Contact: 08/17/2021
Next Scheduled EDR Contact: 12/06/2021
Data Release Frequency: No Update Planned

NEVADA COUNTY:

CUPA NEVADA: CUPA Facility List

CUPA facility list.

Date of Government Version: 04/28/2021
Date Data Arrived at EDR: 04/29/2021
Date Made Active in Reports: 07/15/2021
Number of Days to Update: 77

Source: Community Development Agency
Telephone: 530-265-1467
Last EDR Contact: 07/20/2021
Next Scheduled EDR Contact: 11/08/2021
Data Release Frequency: Varies

ORANGE COUNTY:

IND_SITE ORANGE: List of Industrial Site Cleanups

Petroleum and non-petroleum spills.

Date of Government Version: 03/01/2021
Date Data Arrived at EDR: 04/30/2021
Date Made Active in Reports: 07/19/2021
Number of Days to Update: 80

Source: Health Care Agency
Telephone: 714-834-3446
Last EDR Contact: 07/29/2021
Next Scheduled EDR Contact: 11/15/2021
Data Release Frequency: Annually

LUST ORANGE: List of Underground Storage Tank Cleanups

Orange County Underground Storage Tank Cleanups (LUST).

Date of Government Version: 03/01/2021
Date Data Arrived at EDR: 05/03/2021
Date Made Active in Reports: 05/12/2021
Number of Days to Update: 9

Source: Health Care Agency
Telephone: 714-834-3446
Last EDR Contact: 04/29/2021
Next Scheduled EDR Contact: 11/15/2021
Data Release Frequency: Quarterly

UST ORANGE: List of Underground Storage Tank Facilities

Orange County Underground Storage Tank Facilities (UST).

Date of Government Version: 04/29/2021
Date Data Arrived at EDR: 04/30/2021
Date Made Active in Reports: 07/19/2021
Number of Days to Update: 80

Source: Health Care Agency
Telephone: 714-834-3446
Last EDR Contact: 07/29/2021
Next Scheduled EDR Contact: 11/15/2021
Data Release Frequency: Quarterly

PLACER COUNTY:

GOVERNMENT RECORDS SEARCHED / DATA CURRENCY TRACKING

MS PLACER: Master List of Facilities

List includes aboveground tanks, underground tanks and cleanup sites.

Date of Government Version: 05/25/2021
Date Data Arrived at EDR: 05/26/2021
Date Made Active in Reports: 06/01/2021
Number of Days to Update: 6

Source: Placer County Health and Human Services
Telephone: 530-745-2363
Last EDR Contact: 08/24/2021
Next Scheduled EDR Contact: 12/13/2021
Data Release Frequency: Semi-Annually

PLUMAS COUNTY:

CUPA PLUMAS: CUPA Facility List

Plumas County CUPA Program facilities.

Date of Government Version: 03/31/2019
Date Data Arrived at EDR: 04/23/2019
Date Made Active in Reports: 06/26/2019
Number of Days to Update: 64

Source: Plumas County Environmental Health
Telephone: 530-283-6355
Last EDR Contact: 07/13/2021
Next Scheduled EDR Contact: 11/01/2021
Data Release Frequency: Varies

RIVERSIDE COUNTY:

LUST RIVERSIDE: Listing of Underground Tank Cleanup Sites

Riverside County Underground Storage Tank Cleanup Sites (LUST).

Date of Government Version: 06/29/2021
Date Data Arrived at EDR: 06/30/2021
Date Made Active in Reports: 07/14/2021
Number of Days to Update: 14

Source: Department of Environmental Health
Telephone: 951-358-5055
Last EDR Contact: 09/09/2021
Next Scheduled EDR Contact: 12/27/2021
Data Release Frequency: Quarterly

UST RIVERSIDE: Underground Storage Tank Tank List

Underground storage tank sites located in Riverside county.

Date of Government Version: 06/29/2021
Date Data Arrived at EDR: 06/30/2021
Date Made Active in Reports: 07/14/2021
Number of Days to Update: 14

Source: Department of Environmental Health
Telephone: 951-358-5055
Last EDR Contact: 09/09/2021
Next Scheduled EDR Contact: 12/27/2021
Data Release Frequency: Quarterly

SACRAMENTO COUNTY:

CS SACRAMENTO: Toxic Site Clean-Up List

List of sites where unauthorized releases of potentially hazardous materials have occurred.

Date of Government Version: 03/30/2021
Date Data Arrived at EDR: 04/01/2021
Date Made Active in Reports: 06/23/2021
Number of Days to Update: 83

Source: Sacramento County Environmental Management
Telephone: 916-875-8406
Last EDR Contact: 07/01/2021
Next Scheduled EDR Contact: 10/11/2021
Data Release Frequency: Quarterly

ML SACRAMENTO: Master Hazardous Materials Facility List

Any business that has hazardous materials on site - hazardous material storage sites, underground storage tanks, waste generators.

Date of Government Version: 03/30/2021
Date Data Arrived at EDR: 04/01/2021
Date Made Active in Reports: 06/25/2021
Number of Days to Update: 85

Source: Sacramento County Environmental Management
Telephone: 916-875-8406
Last EDR Contact: 08/04/2021
Next Scheduled EDR Contact: 10/11/2021
Data Release Frequency: Quarterly

SAN BENITO COUNTY:

GOVERNMENT RECORDS SEARCHED / DATA CURRENCY TRACKING

CUPA SAN BENITO: CUPA Facility List

Cupa facility list

Date of Government Version: 04/28/2021

Date Data Arrived at EDR: 04/29/2021

Date Made Active in Reports: 05/03/2021

Number of Days to Update: 4

Source: San Benito County Environmental Health

Telephone: N/A

Last EDR Contact: 07/26/2021

Next Scheduled EDR Contact: 11/15/2021

Data Release Frequency: Varies

SAN BERNARDINO COUNTY:

PERMITS SAN BERNARDINO: Hazardous Material Permits

This listing includes underground storage tanks, medical waste handlers/generators, hazardous materials handlers, hazardous waste generators, and waste oil generators/handlers.

Date of Government Version: 05/19/2021

Date Data Arrived at EDR: 05/19/2021

Date Made Active in Reports: 06/07/2021

Number of Days to Update: 19

Source: San Bernardino County Fire Department Hazardous Materials Division

Telephone: 909-387-3041

Last EDR Contact: 07/27/2021

Next Scheduled EDR Contact: 11/15/2021

Data Release Frequency: Quarterly

SAN DIEGO COUNTY:

HMMD SAN DIEGO: Hazardous Materials Management Division Database

The database includes: HE58 - This report contains the business name, site address, business phone number, establishment 'H' permit number, type of permit, and the business status. HE17 - In addition to providing the same information provided in the HE58 listing, HE17 provides inspection dates, violations received by the establishment, hazardous waste generated, the quantity, method of storage, treatment/disposal of waste and the hauler, and information on underground storage tanks. Unauthorized Release List - Includes a summary of environmental contamination cases in San Diego County (underground tank cases, non-tank cases, groundwater contamination, and soil contamination are included.)

Date of Government Version: 05/28/2021

Date Data Arrived at EDR: 05/28/2021

Date Made Active in Reports: 08/20/2021

Number of Days to Update: 84

Source: Hazardous Materials Management Division

Telephone: 619-338-2268

Last EDR Contact: 08/31/2021

Next Scheduled EDR Contact: 12/13/2021

Data Release Frequency: Quarterly

LF SAN DIEGO: Solid Waste Facilities

San Diego County Solid Waste Facilities.

Date of Government Version: 10/01/2020

Date Data Arrived at EDR: 11/23/2020

Date Made Active in Reports: 02/08/2021

Number of Days to Update: 77

Source: Department of Health Services

Telephone: 619-338-2209

Last EDR Contact: 07/27/2021

Next Scheduled EDR Contact: 11/01/2021

Data Release Frequency: Varies

SAN DIEGO CO LOP: Local Oversight Program Listing

A listing of all LOP release sites that are or were under the County of San Diego's jurisdiction. Included are closed or transferred cases, open cases, and cases that did not have a case type indicated. The cases without a case type are mostly complaints; however, some of them could be LOP cases.

Date of Government Version: 07/14/2020

Date Data Arrived at EDR: 07/16/2020

Date Made Active in Reports: 09/29/2020

Number of Days to Update: 75

Source: Department of Environmental Health

Telephone: 858-505-6874

Last EDR Contact: 07/13/2021

Next Scheduled EDR Contact: 11/01/2021

Data Release Frequency: Varies

GOVERNMENT RECORDS SEARCHED / DATA CURRENCY TRACKING

SAN DIEGO CO SAM: Environmental Case Listing

The listing contains all underground tank release cases and projects pertaining to properties contaminated with hazardous substances that are actively under review by the Site Assessment and Mitigation Program.

Date of Government Version: 03/23/2010
Date Data Arrived at EDR: 06/15/2010
Date Made Active in Reports: 07/09/2010
Number of Days to Update: 24

Source: San Diego County Department of Environmental Health
Telephone: 619-338-2371
Last EDR Contact: 08/24/2021
Next Scheduled EDR Contact: 12/13/2021
Data Release Frequency: No Update Planned

SAN FRANCISCO COUNTY:

CUPA SAN FRANCISCO CO: CUPA Facility Listing Cupa facilities

Date of Government Version: 05/06/2021
Date Data Arrived at EDR: 05/07/2021
Date Made Active in Reports: 07/23/2021
Number of Days to Update: 77

Source: San Francisco County Department of Environmental Health
Telephone: 415-252-3896
Last EDR Contact: 07/27/2021
Next Scheduled EDR Contact: 11/15/2021
Data Release Frequency: Varies

LUST SAN FRANCISCO: Local Oversight Facilities

A listing of leaking underground storage tank sites located in San Francisco county.

Date of Government Version: 09/19/2008
Date Data Arrived at EDR: 09/19/2008
Date Made Active in Reports: 09/29/2008
Number of Days to Update: 10

Source: Department Of Public Health San Francisco County
Telephone: 415-252-3920
Last EDR Contact: 07/27/2021
Next Scheduled EDR Contact: 11/15/2021
Data Release Frequency: No Update Planned

UST SAN FRANCISCO: Underground Storage Tank Information

Underground storage tank sites located in San Francisco county.

Date of Government Version: 05/06/2021
Date Data Arrived at EDR: 05/07/2021
Date Made Active in Reports: 07/23/2021
Number of Days to Update: 77

Source: Department of Public Health
Telephone: 415-252-3920
Last EDR Contact: 07/27/2021
Next Scheduled EDR Contact: 11/15/2021
Data Release Frequency: Quarterly

SAN JOAQUIN COUNTY:

UST SAN JOAQUIN: San Joaquin Co. UST

A listing of underground storage tank locations in San Joaquin county.

Date of Government Version: 06/22/2018
Date Data Arrived at EDR: 06/26/2018
Date Made Active in Reports: 07/11/2018
Number of Days to Update: 15

Source: Environmental Health Department
Telephone: N/A
Last EDR Contact: 09/09/2021
Next Scheduled EDR Contact: 12/27/2021
Data Release Frequency: Semi-Annually

SAN LUIS OBISPO COUNTY:

CUPA SAN LUIS OBISPO: CUPA Facility List Cupa Facility List.

Date of Government Version: 05/07/2021
Date Data Arrived at EDR: 05/11/2021
Date Made Active in Reports: 05/14/2021
Number of Days to Update: 3

Source: San Luis Obispo County Public Health Department
Telephone: 805-781-5596
Last EDR Contact: 08/10/2021
Next Scheduled EDR Contact: 11/29/2021
Data Release Frequency: Varies

SAN MATEO COUNTY:

GOVERNMENT RECORDS SEARCHED / DATA CURRENCY TRACKING

BI SAN MATEO: Business Inventory

List includes Hazardous Materials Business Plan, hazardous waste generators, and underground storage tanks.

Date of Government Version: 02/20/2020
Date Data Arrived at EDR: 02/20/2020
Date Made Active in Reports: 04/24/2020
Number of Days to Update: 64

Source: San Mateo County Environmental Health Services Division
Telephone: 650-363-1921
Last EDR Contact: 09/10/2021
Next Scheduled EDR Contact: 12/20/2021
Data Release Frequency: Annually

LUST SAN MATEO: Fuel Leak List

A listing of leaking underground storage tank sites located in San Mateo county.

Date of Government Version: 03/29/2019
Date Data Arrived at EDR: 03/29/2019
Date Made Active in Reports: 05/29/2019
Number of Days to Update: 61

Source: San Mateo County Environmental Health Services Division
Telephone: 650-363-1921
Last EDR Contact: 08/31/2021
Next Scheduled EDR Contact: 12/20/2021
Data Release Frequency: Semi-Annually

SANTA BARBARA COUNTY:

CUPA SANTA BARBARA: CUPA Facility Listing

CUPA Program Listing from the Environmental Health Services division.

Date of Government Version: 09/08/2011
Date Data Arrived at EDR: 09/09/2011
Date Made Active in Reports: 10/07/2011
Number of Days to Update: 28

Source: Santa Barbara County Public Health Department
Telephone: 805-686-8167
Last EDR Contact: 08/10/2021
Next Scheduled EDR Contact: 11/29/2021
Data Release Frequency: No Update Planned

SANTA CLARA COUNTY:

CUPA SANTA CLARA: Cupa Facility List

Cupa facility list

Date of Government Version: 02/24/2021
Date Data Arrived at EDR: 02/26/2021
Date Made Active in Reports: 05/19/2021
Number of Days to Update: 82

Source: Department of Environmental Health
Telephone: 408-918-1973
Last EDR Contact: 08/04/2021
Next Scheduled EDR Contact: 11/29/2021
Data Release Frequency: Varies

HIST LUST SANTA CLARA: HIST LUST - Fuel Leak Site Activity Report

A listing of open and closed leaking underground storage tanks. This listing is no longer updated by the county. Leaking underground storage tanks are now handled by the Department of Environmental Health.

Date of Government Version: 03/29/2005
Date Data Arrived at EDR: 03/30/2005
Date Made Active in Reports: 04/21/2005
Number of Days to Update: 22

Source: Santa Clara Valley Water District
Telephone: 408-265-2600
Last EDR Contact: 03/23/2009
Next Scheduled EDR Contact: 06/22/2009
Data Release Frequency: No Update Planned

LUST SANTA CLARA: LOP Listing

A listing of leaking underground storage tanks located in Santa Clara county.

Date of Government Version: 03/03/2014
Date Data Arrived at EDR: 03/05/2014
Date Made Active in Reports: 03/18/2014
Number of Days to Update: 13

Source: Department of Environmental Health
Telephone: 408-918-3417
Last EDR Contact: 08/17/2021
Next Scheduled EDR Contact: 12/06/2021
Data Release Frequency: No Update Planned

GOVERNMENT RECORDS SEARCHED / DATA CURRENCY TRACKING

SAN JOSE HAZMAT: Hazardous Material Facilities

Hazardous material facilities, including underground storage tank sites.

Date of Government Version: 11/03/2020
Date Data Arrived at EDR: 11/05/2020
Date Made Active in Reports: 01/26/2021
Number of Days to Update: 82

Source: City of San Jose Fire Department
Telephone: 408-535-7694
Last EDR Contact: 07/27/2021
Next Scheduled EDR Contact: 11/15/2021
Data Release Frequency: Annually

SANTA CRUZ COUNTY:

CUPA SANTA CRUZ: CUPA Facility List CUPA facility listing.

Date of Government Version: 01/21/2017
Date Data Arrived at EDR: 02/22/2017
Date Made Active in Reports: 05/23/2017
Number of Days to Update: 90

Source: Santa Cruz County Environmental Health
Telephone: 831-464-2761
Last EDR Contact: 08/10/2021
Next Scheduled EDR Contact: 11/29/2021
Data Release Frequency: Varies

SHASTA COUNTY:

CUPA SHASTA: CUPA Facility List Cupa Facility List.

Date of Government Version: 06/15/2017
Date Data Arrived at EDR: 06/19/2017
Date Made Active in Reports: 08/09/2017
Number of Days to Update: 51

Source: Shasta County Department of Resource Management
Telephone: 530-225-5789
Last EDR Contact: 08/10/2021
Next Scheduled EDR Contact: 11/29/2021
Data Release Frequency: Varies

SOLANO COUNTY:

LUST SOLANO: Leaking Underground Storage Tanks

A listing of leaking underground storage tank sites located in Solano county.

Date of Government Version: 06/04/2019
Date Data Arrived at EDR: 06/06/2019
Date Made Active in Reports: 08/13/2019
Number of Days to Update: 68

Source: Solano County Department of Environmental Management
Telephone: 707-784-6770
Last EDR Contact: 08/24/2021
Next Scheduled EDR Contact: 12/13/2021
Data Release Frequency: Quarterly

UST SOLANO: Underground Storage Tanks

Underground storage tank sites located in Solano county.

Date of Government Version: 03/23/2021
Date Data Arrived at EDR: 03/25/2021
Date Made Active in Reports: 06/10/2021
Number of Days to Update: 77

Source: Solano County Department of Environmental Management
Telephone: 707-784-6770
Last EDR Contact: 09/09/2021
Next Scheduled EDR Contact: 12/12/2021
Data Release Frequency: Quarterly

SONOMA COUNTY:

CUPA SONOMA: Cupa Facility List Cupa Facility list

GOVERNMENT RECORDS SEARCHED / DATA CURRENCY TRACKING

Date of Government Version: 07/02/2021
Date Data Arrived at EDR: 07/06/2021
Date Made Active in Reports: 07/14/2021
Number of Days to Update: 8

Source: County of Sonoma Fire & Emergency Services Department
Telephone: 707-565-1174
Last EDR Contact: 09/14/2021
Next Scheduled EDR Contact: 01/03/2022
Data Release Frequency: Varies

LUST SONOMA: Leaking Underground Storage Tank Sites

A listing of leaking underground storage tank sites located in Sonoma county.

Date of Government Version: 04/01/2021
Date Data Arrived at EDR: 04/01/2021
Date Made Active in Reports: 06/23/2021
Number of Days to Update: 83

Source: Department of Health Services
Telephone: 707-565-6565
Last EDR Contact: 09/14/2021
Next Scheduled EDR Contact: 01/03/2022
Data Release Frequency: Quarterly

STANISLAUS COUNTY:

CUPA STANISLAUS: CUPA Facility List

Cupa facility list

Date of Government Version: 05/14/2021
Date Data Arrived at EDR: 05/17/2021
Date Made Active in Reports: 08/03/2021
Number of Days to Update: 78

Source: Stanislaus County Department of Environmental Protection
Telephone: 209-525-6751
Last EDR Contact: 07/06/2021
Next Scheduled EDR Contact: 01/25/2021
Data Release Frequency: Varies

SUTTER COUNTY:

UST SUTTER: Underground Storage Tanks

Underground storage tank sites located in Sutter county.

Date of Government Version: 05/25/2021
Date Data Arrived at EDR: 05/26/2021
Date Made Active in Reports: 08/18/2021
Number of Days to Update: 84

Source: Sutter County Environmental Health Services
Telephone: 530-822-7500
Last EDR Contact: 08/24/2021
Next Scheduled EDR Contact: 12/13/2021
Data Release Frequency: Semi-Annually

TEHAMA COUNTY:

CUPA TEHAMA: CUPA Facility List

Cupa facilities

Date of Government Version: 01/13/2021
Date Data Arrived at EDR: 01/14/2021
Date Made Active in Reports: 04/06/2021
Number of Days to Update: 82

Source: Tehama County Department of Environmental Health
Telephone: 530-527-8020
Last EDR Contact: 08/24/2021
Next Scheduled EDR Contact: 11/15/2021
Data Release Frequency: Varies

TRINITY COUNTY:

CUPA TRINITY: CUPA Facility List

Cupa facility list

Date of Government Version: 04/14/2021
Date Data Arrived at EDR: 04/15/2021
Date Made Active in Reports: 07/06/2021
Number of Days to Update: 82

Source: Department of Toxic Substances Control
Telephone: 760-352-0381
Last EDR Contact: 07/13/2021
Next Scheduled EDR Contact: 11/01/2021
Data Release Frequency: Varies

TULARE COUNTY:

GOVERNMENT RECORDS SEARCHED / DATA CURRENCY TRACKING

CUPA TULARE: CUPA Facility List Cupa program facilities

Date of Government Version: 04/26/2021
Date Data Arrived at EDR: 04/28/2021
Date Made Active in Reports: 07/13/2021
Number of Days to Update: 76

Source: Tulare County Environmental Health Services Division
Telephone: 559-624-7400
Last EDR Contact: 08/24/2021
Next Scheduled EDR Contact: 11/15/2021
Data Release Frequency: Varies

TUOLUMNE COUNTY:

CUPA TUOLUMNE: CUPA Facility List Cupa facility list

Date of Government Version: 04/23/2018
Date Data Arrived at EDR: 04/25/2018
Date Made Active in Reports: 06/25/2018
Number of Days to Update: 61

Source: Divison of Environmental Health
Telephone: 209-533-5633
Last EDR Contact: 07/13/2021
Next Scheduled EDR Contact: 11/01/2021
Data Release Frequency: Varies

VENTURA COUNTY:

BWT VENTURA: Business Plan, Hazardous Waste Producers, and Operating Underground Tanks The BWT list indicates by site address whether the Environmental Health Division has Business Plan (B), Waste Producer (W), and/or Underground Tank (T) information.

Date of Government Version: 03/29/2021
Date Data Arrived at EDR: 04/22/2021
Date Made Active in Reports: 07/12/2021
Number of Days to Update: 81

Source: Ventura County Environmental Health Division
Telephone: 805-654-2813
Last EDR Contact: 07/15/2021
Next Scheduled EDR Contact: 11/01/2021
Data Release Frequency: Quarterly

LF VENTURA: Inventory of Illegal Abandoned and Inactive Sites Ventura County Inventory of Closed, Illegal Abandoned, and Inactive Sites.

Date of Government Version: 12/01/2011
Date Data Arrived at EDR: 12/01/2011
Date Made Active in Reports: 01/19/2012
Number of Days to Update: 49

Source: Environmental Health Division
Telephone: 805-654-2813
Last EDR Contact: 06/22/2021
Next Scheduled EDR Contact: 10/11/2021
Data Release Frequency: No Update Planned

LUST VENTURA: Listing of Underground Tank Cleanup Sites Ventura County Underground Storage Tank Cleanup Sites (LUST).

Date of Government Version: 05/29/2008
Date Data Arrived at EDR: 06/24/2008
Date Made Active in Reports: 07/31/2008
Number of Days to Update: 37

Source: Environmental Health Division
Telephone: 805-654-2813
Last EDR Contact: 08/04/2021
Next Scheduled EDR Contact: 11/22/2021
Data Release Frequency: No Update Planned

MED WASTE VENTURA: Medical Waste Program List

To protect public health and safety and the environment from potential exposure to disease causing agents, the Environmental Health Division Medical Waste Program regulates the generation, handling, storage, treatment and disposal of medical waste throughout the County.

Date of Government Version: 03/29/2021
Date Data Arrived at EDR: 04/21/2021
Date Made Active in Reports: 04/23/2021
Number of Days to Update: 2

Source: Ventura County Resource Management Agency
Telephone: 805-654-2813
Last EDR Contact: 07/15/2021
Next Scheduled EDR Contact: 11/01/2021
Data Release Frequency: Quarterly

GOVERNMENT RECORDS SEARCHED / DATA CURRENCY TRACKING

UST VENTURA: Underground Tank Closed Sites List

Ventura County Operating Underground Storage Tank Sites (UST)/Underground Tank Closed Sites List.

Date of Government Version: 05/26/2021
Date Data Arrived at EDR: 06/04/2021
Date Made Active in Reports: 08/27/2021
Number of Days to Update: 84

Source: Environmental Health Division
Telephone: 805-654-2813
Last EDR Contact: 09/08/2021
Next Scheduled EDR Contact: 12/20/2021
Data Release Frequency: Quarterly

YOLO COUNTY:

UST YOLO: Underground Storage Tank Comprehensive Facility Report

Underground storage tank sites located in Yolo county.

Date of Government Version: 03/26/2021
Date Data Arrived at EDR: 04/01/2021
Date Made Active in Reports: 06/23/2021
Number of Days to Update: 83

Source: Yolo County Department of Health
Telephone: 530-666-8646
Last EDR Contact: 06/22/2021
Next Scheduled EDR Contact: 10/11/2021
Data Release Frequency: Annually

YUBA COUNTY:

CUPA YUBA: CUPA Facility List

CUPA facility listing for Yuba County.

Date of Government Version: 04/21/2021
Date Data Arrived at EDR: 04/22/2021
Date Made Active in Reports: 05/12/2021
Number of Days to Update: 20

Source: Yuba County Environmental Health Department
Telephone: 530-749-7523
Last EDR Contact: 07/20/2021
Next Scheduled EDR Contact: 11/08/2021
Data Release Frequency: Varies

OTHER DATABASE(S)

Depending on the geographic area covered by this report, the data provided in these specialty databases may or may not be complete. For example, the existence of wetlands information data in a specific report does not mean that all wetlands in the area covered by the report are included. Moreover, the absence of any reported wetlands information does not necessarily mean that wetlands do not exist in the area covered by the report.

CT MANIFEST: Hazardous Waste Manifest Data

Facility and manifest data. Manifest is a document that lists and tracks hazardous waste from the generator through transporters to a tsd facility.

Date of Government Version: 03/24/2021
Date Data Arrived at EDR: 05/11/2021
Date Made Active in Reports: 07/28/2021
Number of Days to Update: 78

Source: Department of Energy & Environmental Protection
Telephone: 860-424-3375
Last EDR Contact: 08/10/2021
Next Scheduled EDR Contact: 11/22/2021
Data Release Frequency: No Update Planned

NJ MANIFEST: Manifest Information

Hazardous waste manifest information.

Date of Government Version: 12/31/2018
Date Data Arrived at EDR: 04/10/2019
Date Made Active in Reports: 05/16/2019
Number of Days to Update: 36

Source: Department of Environmental Protection
Telephone: N/A
Last EDR Contact: 07/09/2021
Next Scheduled EDR Contact: 10/18/2021
Data Release Frequency: Annually

GOVERNMENT RECORDS SEARCHED / DATA CURRENCY TRACKING

NY MANIFEST: Facility and Manifest Data

Manifest is a document that lists and tracks hazardous waste from the generator through transporters to a TSD facility.

Date of Government Version: 01/01/2019
Date Data Arrived at EDR: 04/29/2020
Date Made Active in Reports: 07/10/2020
Number of Days to Update: 72

Source: Department of Environmental Conservation
Telephone: 518-402-8651
Last EDR Contact: 07/29/2021
Next Scheduled EDR Contact: 11/08/2021
Data Release Frequency: Quarterly

PA MANIFEST: Manifest Information

Hazardous waste manifest information.

Date of Government Version: 06/30/2018
Date Data Arrived at EDR: 07/19/2019
Date Made Active in Reports: 09/10/2019
Number of Days to Update: 53

Source: Department of Environmental Protection
Telephone: 717-783-8990
Last EDR Contact: 07/07/2021
Next Scheduled EDR Contact: 10/25/2021
Data Release Frequency: Annually

RI MANIFEST: Manifest information

Hazardous waste manifest information

Date of Government Version: 12/31/2018
Date Data Arrived at EDR: 02/11/2021
Date Made Active in Reports: 02/24/2021
Number of Days to Update: 13

Source: Department of Environmental Management
Telephone: 401-222-2797
Last EDR Contact: 08/11/2021
Next Scheduled EDR Contact: 11/29/2021
Data Release Frequency: Annually

WI MANIFEST: Manifest Information

Hazardous waste manifest information.

Date of Government Version: 05/31/2018
Date Data Arrived at EDR: 06/19/2019
Date Made Active in Reports: 09/03/2019
Number of Days to Update: 76

Source: Department of Natural Resources
Telephone: N/A
Last EDR Contact: 09/01/2021
Next Scheduled EDR Contact: 12/20/2021
Data Release Frequency: Annually

Oil/Gas Pipelines

Source: Endeavor Business Media

Petroleum Bundle (Crude Oil, Refined Products, Petrochemicals, Gas Liquids (LPG/NGL), and Specialty Gases (Miscellaneous)) N = Natural Gas Bundle (Natural Gas, Gas Liquids (LPG/NGL), and Specialty Gases (Miscellaneous)). This map includes information copyrighted by Endeavor Business Media. This information is provided on a best effort basis and Endeavor Business Media does not guarantee its accuracy nor warrant its fitness for any particular purpose. Such information has been reprinted with the permission of Endeavor Business Media.

Electric Power Transmission Line Data

Source: Endeavor Business Media

This map includes information copyrighted by Endeavor Business Media. This information is provided on a best effort basis and Endeavor Business Media does not guarantee its accuracy nor warrant its fitness for any particular purpose. Such information has been reprinted with the permission of Endeavor Business Media.

Sensitive Receptors: There are individuals deemed sensitive receptors due to their fragile immune systems and special sensitivity to environmental discharges. These sensitive receptors typically include the elderly, the sick, and children. While the location of all sensitive receptors cannot be determined, EDR indicates those buildings and facilities - schools, daycares, hospitals, medical centers, and nursing homes - where individuals who are sensitive receptors are likely to be located.

AHA Hospitals:

Source: American Hospital Association, Inc.
Telephone: 312-280-5991

The database includes a listing of hospitals based on the American Hospital Association's annual survey of hospitals.

Medical Centers: Provider of Services Listing

Source: Centers for Medicare & Medicaid Services
Telephone: 410-786-3000

A listing of hospitals with Medicare provider number, produced by Centers of Medicare & Medicaid Services, a federal agency within the U.S. Department of Health and Human Services.

GOVERNMENT RECORDS SEARCHED / DATA CURRENCY TRACKING

Nursing Homes

Source: National Institutes of Health

Telephone: 301-594-6248

Information on Medicare and Medicaid certified nursing homes in the United States.

Public Schools

Source: National Center for Education Statistics

Telephone: 202-502-7300

The National Center for Education Statistics' primary database on elementary and secondary public education in the United States. It is a comprehensive, annual, national statistical database of all public elementary and secondary schools and school districts, which contains data that are comparable across all states.

Private Schools

Source: National Center for Education Statistics

Telephone: 202-502-7300

The National Center for Education Statistics' primary database on private school locations in the United States.

Daycare Centers: Licensed Facilities

Source: Department of Social Services

Telephone: 916-657-4041

Flood Zone Data: This data was obtained from the Federal Emergency Management Agency (FEMA). It depicts 100-year and 500-year flood zones as defined by FEMA. It includes the National Flood Hazard Layer (NFHL) which incorporates Flood Insurance Rate Map (FIRM) data and Q3 data from FEMA in areas not covered by NFHL.

Source: FEMA

Telephone: 877-336-2627

Date of Government Version: 2003, 2015

NWI: National Wetlands Inventory. This data, available in select counties across the country, was obtained by EDR in 2002, 2005 and 2010 from the U.S. Fish and Wildlife Service.

State Wetlands Data: Wetland Inventory

Source: Department of Fish and Wildlife

Telephone: 916-445-0411

Current USGS 7.5 Minute Topographic Map

Source: U.S. Geological Survey

STREET AND ADDRESS INFORMATION

© 2015 TomTom North America, Inc. All rights reserved. This material is proprietary and the subject of copyright protection and other intellectual property rights owned by or licensed to Tele Atlas North America, Inc. The use of this material is subject to the terms of a license agreement. You will be held liable for any unauthorized copying or disclosure of this material.



Railroad Safety Study

Inglewood Transit Connector Project

Inglewood, California

Prepared by:

Meridian Consultants LLC
920 Hampshire Road, Suite A5
Westlake Village, California 91361

March 2021

TABLE OF CONTENTS

Section	Page
1.0 Introduction	1
1.1 Location	1
1.2 ITC Description	5
1.3 Purpose of the Rail Safety Study	6
2.0 Methodology	8
2.1 LAUSD Rail Safety Protocol Methodology Overview	8
2.2 ITC RSS Considerations	10
2.3 Railroad Safety Assessment.....	10
2.4 Railroad Derailment Assessment	11
2.5 APM Noise Environment	10
3.0 Railroad Safety Assessment	13
3.1 Railroad Derailment Assessment	16
3.2 Potential Hazardous Material Release	18
4.0 Summary	20
4.1 Findings	20
4.2 Conclusions	21
5.0 Limitations	22
6.0 References	23

Appendix

- A Transit Safety Data by Mode for All Reported Accidents 1990 to 2018
- B ITC RSS Probability Analysis

List of Figures

<u>Figure</u>		<u>Page</u>
1	Regional Location Map	2
2	City of Inglewood Map	3
3	Project Vicinity Map	4

List of Tables

<u>Table</u>		<u>Page</u>
1	Existing IUSD Schools within 1,500 Feet of the ITC Project.....	6
2	Summary of Specific Project Information and Data	11-12
3	Exterior APM Train Noise Limits	15

1.0 INTRODUCTION

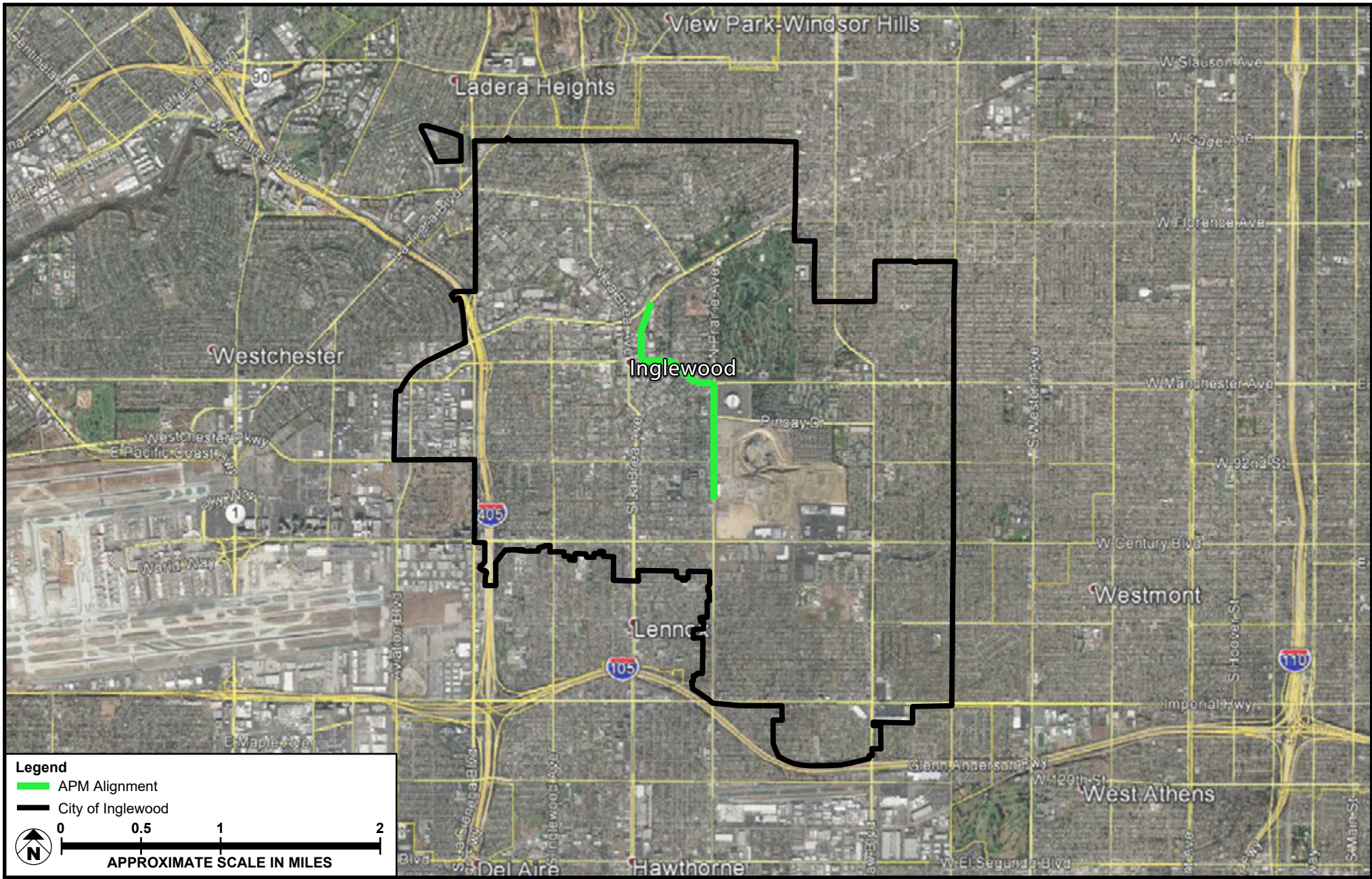
The City of Inglewood is proposing development of the Inglewood Transit Connector (ITC) Project. The ITC Project is being developed to address the increase in mobility needs associated with the City's projected population and employment growth and the new sports and entertainment venues under development in the City. The City recognized that in order to provide quality and high level of service for residents, commuters, and event attendees, a transit system providing the “last mile” connection between the future Metro Crenshaw/LAX Station and the event venues is needed. The transit system would also improve economic activity along the alignment, providing opportunities for integration with transit-oriented development and other initiatives in the area.

1.1 Location

The proposed Project is located in the central and northern portions of the City, east of the San Diego Freeway (I-405) and north of the Glenn Anderson Freeway (I-105) in Los Angeles County, California, as shown in **Figure 1: Regional Location Map**.

The Project would be constructed in an area generally bound by the Metro Crenshaw/LAX Line to the north; Hardy Street to the south; the Los Angeles Sports and Entertainment District (LASED) including SoFi Stadium, and The Forum to the east; and La Brea Avenue to the west, as shown in **Figure 2: City of Inglewood Map**.

The Project extends from the Metro Crenshaw/LAX Line Downtown Inglewood station southwest to the intersection of Market Street and Regent Street, continues south on Market Street, east on Manchester Boulevard, and south on Prairie Avenue to Hardy Street, as shown in **Figure 3: Project Vicinity Map**. The elevated guideway and stations would be largely located within the public rights-of-way for the streets and sidewalk areas along Market Street, Manchester Boulevard, and Prairie Avenue with some limited encroachments on property located adjacent to the public right of way for vertical circulation features, such as stairways, elevators and escalators.

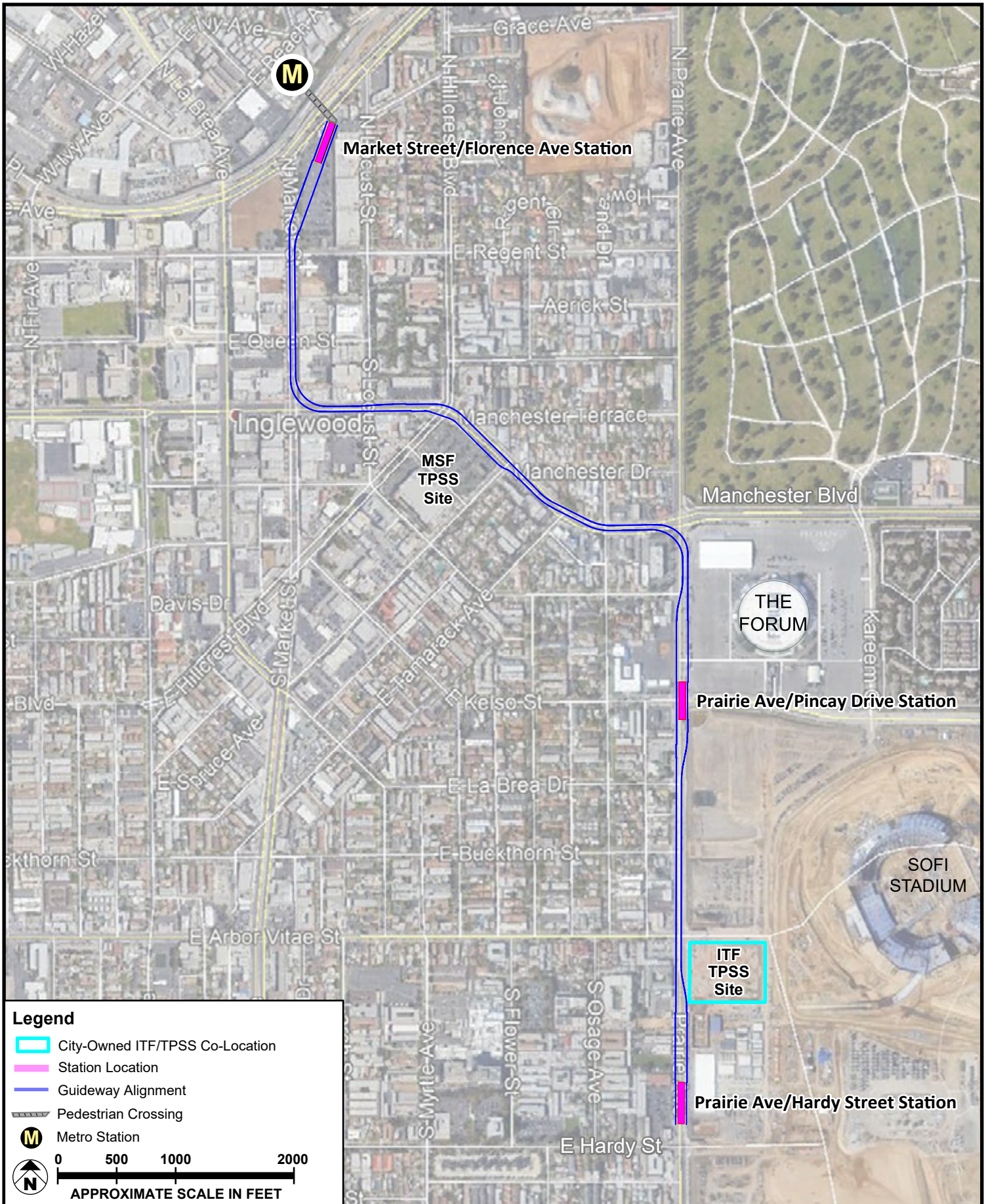


SOURCE: Google Earth - 2020; Meridian Consultants - 2020

FIGURE 2



City of Inglewood Map



SOURCE: Google Earth - 2020; Meridian Consultants LLC - 2020

Illustrative and subject to adjustments as part of finalization during final design

FIGURE 3



Project Vicinity Map

1.2 ITC Description

The ITC Project is a fully elevated, automated transit system, spanning a total length of approximately 1.6 miles (dual track lane) and connecting a total of three, center platform stations.

The proposed Project's transit technology is a form of light rail technology that can be steel-wheel/steel rail, rubber tired or magnetically levitated, supported on dual rails (that may be steel rail or concrete plinths) or straddling or suspended from a single beam/rail such as in a monorail type technology and that will operate within a dedicated trainway. Power distribution will be through a third rail instead of overhead catenary to avoid additional visual impacts due to the overhead catenary system wires and support structures. It will be fully automated (i.e., driverless) which is necessary to operate at the tight headways to meet the projected ridership needs. The vehicles are smaller than traditional heavy rail technology so as to successfully maneuver the tight curves driven by the site-specific conditions. This type of technology is often times also referred to as automated guideway transit, automated people movers or simply monorails; regardless of the terminology used, it is a form of a light rail technology. The APM trains will operate in a pinched loop mode on dual tracks along the alignment, wherein trains follow each other and switch back at the end-of-line stations to make the return journey on the other track. As planned, the trains can be operated in multiple different configurations, ranging from a one-car train to multiple-car length trains with a maximum train length of approximately 200 feet. Depending on the ridership demands, which will be time of day and event day dependent, multiple trains of up to the maximum train length can be operated at varying headways (as close as 1.5 minutes) to provide the necessary capacity.

On the north end of the alignment, the system begins with the Market St. Station located on Market St. just south of Florence Ave., serving the future Metro/LAX Crenshaw LRT Station located on Florence Ave and the historic Market St. district. The ITC Project will operate as an extension of existing transit facilities by providing a station and passenger walkway connecting the ITC Project to the Downtown Inglewood Station on the Metro Crenshaw/LAX Line. The ITC Project is necessary to close the last-mile gap between the Crenshaw/LAX line and the City's new activity centers, allowing passengers to transfer to or from the Crenshaw/LAX Line to the City's activity centers. The alignment runs southwest for approximately 0.35 miles, turning east at Manchester for another 0.5 miles until turning south on PrairieAve.

The alignment continues south on Prairie Ave. for approximately .75 miles, ending north of Hardy St. The two event-serving stations, Forum Station and Hollywood Park Station, are located along Prairie Ave.

The stations are located over the roadways to minimize impacts to existing developments and to remain within the public right of way to the extent possible; this approach minimized impacts on private

properties and the potential acquisition requirements. Where possible, the dual tracks are narrowed and designed to allow for a single column to support the structure, thus minimizing the infrastructure needs.

Trains will be maintained and stored at an off-line Maintenance and Storage Facility (MSF), which is planned to be located at 500 E Manchester Blvd, Inglewood, CA 90301 at Manchester Blvd. and S Hillcrest Blvd. The ITC is planned to be powered by two power distribution substations (one located at the MSF site and the second located at the City's Transit Center site). The power substations are expected to receive power (through underground duct banks) from Southern California Edison (SCE) substations; these are under coordination with the SCE at the time of the writing of this report.

The alignment profile was developed assuming a minimum clearance of 16 feet 6 inches is required above all roadways. The alignment elevation is dictated by the elevation at the stations. The alignment elevation between stations is then adjusted to ensure the minimum roadway clearance is maintained.

1.3 Purpose of the Rail Safety Study

The ITC Project will be located near existing school facilities operated by the Inglewood Unified School District (IUSD). These include those schools listed in **Table 1: Existing IUSD Schools within 1,500 Feet of the ITC Guideway Alignment.**

Table 1
Existing IUSD Schools within 1,500 Feet of the ITC Guideway Alignment

School	Address	Distance from ITC (feet)	Direction from ITC
Kelso Elementary School	809 Kelso St.	25	West
Inglewood Adult School	106 E Manchester Blvd.	600	West
City Honors College Preparatory Academy	120 Regent St.	1,000	West
George W Crozier Middle School	120 Regent St.	1,000	West
Inglewood High School	231 Grevillea Ave.	1,000	West
Dolores Huerta Elementary School	4125 105th St.	1,250	Southwest
City Honors High School	155 Kelso St.	1,400	Southwest

Under Education Code Section 17251, the California Department of Education (CDE)¹ has the authority to approve the acquisition of proposed school sites. IUSD must obtain CDE site approval to receive State funds under the State's School Facilities Program, which is administered by the State Allocation Board. CDE's standards and regulations for the process are presented in the California Code of Regulations.

1 California Department of Education (CDE), *Resources for School Facilities Planning, School Selection, and Approval Guide*, <https://www.cde.ca.gov/ls/fa/sf/schoolsiteguide.asp> (last reviewed June 21, 2016).

Under *Education Code* Section 17251,² the California Department of Education (CDE) requires preparation of a rail safety study if a school site is within 1,500 feet of a railroad easement. CDE standards and regulations about this process.

CDE requires that a Rail Safety Study (RSS) be completed on all new school sites within 1,500 feet of a railroad easement prior to CDE approving a new school site.³ Specifically, CCR Section 14010 (d) States:

If the proposed site is within 1,500 feet of a railroad track easement, a safety study shall be done by a competent professional trained in assessing cargo manifests, frequency, speed, and schedule of railroad traffic, grade, curves, type and condition of track need for sound or safety barriers, need for pedestrian and vehicle safeguards at railroad crossings, presence of high pressure gas lines near the tracks that could rupture in the event of a derailment, preparation of an evacuation plan. In addition to the analysis, possible and reasonable mitigation measures must be identified.

An RSS is required by CDE as part of the process of reviewing and approving new school sites. CDE would not require an RSS to be prepared by IUSD due to the construction of the ITC Project within 1,500 feet of existing approved IUSD school sites.⁴

Typically, an RSS is required to assess cargo manifests, frequency, speed, and schedule of railroad traffic; the grade, curves, type and condition of tracks; the need for sound or safety barriers, and pedestrian and vehicle safeguards at railroad crossings; the potential for risk from a derailment and the need for evacuation plans.

While preparation of an RSS is not required for exiting school sites pursuant to CCR Section 14010 (d), the City has prepared this RSS to provide IUSD with additional information on the potential for safety impacts from operation of the proposed ITC that could affect the ongoing operation of existing schools. For analytical purposes, this RSS uses the Kelso Elementary School as the primary site as it is the nearest to the ITC alignment; potential impacts to other schools would less as they are further away from the ITC Project.

IUSD provides parents rules and information on routes best associated with their location via a Safe Routes to School Plan. Consideration in preparing the Safe Route to School Plan emphasizes the potential risks of students in all form of transit (walking, biking, driving, etc.) to get to and from schools. It further emphasizes the need for drivers, bicyclists, and motorcyclists to strictly adhere to the traffic safety rules and comply with local transportation safety requirements (crosswalks, safety signs, etc.).

2 California Education Code, (EDC), Title 1, General education Code Provisions, Div. 1, Part 10.5, Scholl Facilities, Chapter 3, Construction of School Buildings, Article 1, State Department of Education: Powers and Duties, Section 17251,

3 California Code of Regulations Section 14010 (d).

4 Personal Communication, Rob Corley, Field Representative, California Department of Education School Facilities Staff, February 8, 2021.

2.0 METHODOLOGY

The quantitative probability, or annual frequency, of a derailment accident was determined for the proposed ITC Project for a distance of 1,500 feet from the ITC guideway alignment to assess the potential effects on IUSD schools.

As discussed above, CCR Section 14010 (d)⁵ identifies the factors to be assessed in an RSS. CDE has not developed a methodology for preparation of an RSS. The Los Angeles Unified School District (LAUSD) has developed a comprehensive methodology for assessing the safety of rail operations consistent with CCR Section 14010 (d); this methodology has been accepted by CDE.

This analysis of potential rail safety concerns is based on the “incident analysis” method revised in 2007 as a part of the Office of Environmental Health and Safety (OEHS) *Rail Safety Study Protocol* (LAUSD *Rail Safety Protocol*).⁶ The LAUSD *Rail Safety Protocol* incident analysis methodology was used for the assessment to calculate accident rates and probabilities; derailment rates and probabilities; and a hazardous materials release probability.

2.1 LAUSD Rail Safety Protocol Methodology Overview

The RSS consists of two components: (1) a rail safety assessment, and (2) a railroad derailment assessment. The first component, a rail safety assessment, involves the collection of existing information related to the similar rail and automated people mover (APM) systems, and includes information relative to the type of rail/APM train traffic, type of cargo, frequency and average speed of trains, and rail line maintenance schedules, if available. The second component, a rail derailment assessment, involves an analysis of the probability of a derailment or other rail-related incidents.

As noted in the LAUSD *Rail Safety Study Protocol*,⁷ a RSS analysis is composed of three steps. The first step is to collect existing information on the rail line by conducting a field survey and contacting federal and State agencies and the railroad companies to determine rail traffic, type of cargo, train speed, and number of highway-rail crossings. The second step involves calculating the probability of an accident or derailment on the rail line within a 1,500-foot radius of the school site. Finally, the risk is evaluated using a matrix spreadsheet, site-specific parameters, and accident/derailment probabilities to determine if an

5 California Code of Regulations Section 14010 (d), Rail Safety.

6 Los Angeles Unified School District (LAUSD), Office of Environmental Health and Safety (OEHS), *Rail Safety Study Protocol* (2007). The LAUSD methodology is used as it is the most currently methodology available and has been accepted by CDE.

7 Los Angeles Unified School District (LAUSD), Office of Environmental Health and Safety (OEHS), *Rail Safety Study Protocol* (2007).

unacceptable hazard would result to occupants of the school site. If the results show an unacceptable risk to students and staff at the school, mitigation measures are warranted.

The LAUSD *Rail Safety Study Protocol*,⁸ separate probability analysis should be conducted for each individual rail line within 1500 feet of the site using accident data provided by the Federal Railroad Administration, National Transportation Safety Board, and other applicable State or local authorities. Information from the most recent 5 years of data should be used to calculate accident and derailment rates, considering the following:

- Type of track (mainline or yard)
- Class of track (X, 1 through 6)
- Number of cars in train

Accident rates for yard and main line track are determined by the FRA and are obtained from the FRA safety website (<http://safetydata.fra.dot.gov/officeofsafety/>).⁹ Accident rates also vary among railroads. For the RSS, the main line accident rate specific to the rail operator is generally most appropriate for the analysis. If the school site is within 1,500 feet of a rail yard, then the rail yard accident rate should be included as part of the analysis.

The accident rate per train mile can be calculated by dividing the total accidents per year by the total number of train miles/year, and the percentage of accidents that result in a derailment can be determined by dividing the total derailments per year by the total accidents per year. This percentage is then multiplied by the accident rate to get the derailment rate per train mile per year.

The FRA website¹⁰ also provides the number of accidents that occur per year on main lines. The total number of accidents on main lines divided by the total number of accidents gives the percentage of accidents that occur on the main line. This number then can be multiplied by the total accident rate per train mile to get the main line accident rate per train mile.

There are no specific standards for determining an acceptable level of risk for derailment. Instead, the probability of an accident that involves the potential for a derailment is provided to decision makers to use in considering risks for school sites.

8 Los Angeles Unified School District (LAUSD), Office of Environmental Health and Safety (OEHS), *Rail Safety Study Protocol (2007)*.

9 Federal Railroad Administration (FRA), Office of Safety Analysis, Safety website.

10 Federal Railroad Administration (FRA), Office of Safety Analysis, Safety website.

2.2 ITC RSS Considerations

As noted above, the CDE regulations, which took effect in 2000, require that if a proposed school site is within 1,500 feet of a railroad track easement, an RSS shall be completed.¹¹ The 1,500-foot-radius area from the proposed ITC Guideway is referred to in this RSS as the “Study Area”; however, for analytical purposes, this RSS uses the Kelso Elementary School as the primary site as it is the nearest (approximately 25 feet) to the ITC Guideway; potential impacts to other schools would be less as they are further away from the ITC Guideway.

Data from readily available sources were used to prepare this RSS. The Federal Railroad Administration (FRA) is responsible for ensuring the safety of all railroad operations in the United States under the Federal Railroad Safety Act of 1970.¹² The FRA issues and enforces a broad array of regulations related to the 1970 and other federal railroad safety acts. The FRA, along with the National Transportation Safety Board (NTSB), also investigates major train accidents; assists the railway industry in training its workforce on relevant safety laws and regulations; educates the public on the dangers associated with railroading; conducts research; and facilitates cooperative efforts between industry and government to enhance the safety of all railroad operations. The FRA also maintains crossing protection and accident data for each crossing in the United States. The FRA database has been reviewed for the Study Area.¹³

The RSS assesses a conservative scenario as the distance from the ITC Guideway to the eastern edge of the Kelso Elementary School is approximately 25 feet.

2.3 Railroad Safety Assessment

The portion of the ITC Guideway within 1,500 feet of the existing Kelso Elementary School extends from approximately the corner of East Spruce Street and Manchester Boulevard) to northwest corner of E. Arbor Vitae Street and Prairie Avenue to the south. The APM Guideway alignment has one turn from Manchester Boulevard to Prairie Avenue approximately 700 feet north of the school site; the remainder of the alignment within the 1,500 foot radius is straight. The total length of the APM Guideway within a 1,500 foot radius of Kelso Elementary School is approximately 3,850 feet.

The proposed APM system will have 3 stations along its 1.6-mile length. All stations would have three levels (platform level for passenger loading and unloading, mezzanine level, and street level) be elevated above existing streets. The Prairie/Pincay Station to be located at Prairie Avenue and Kelso Street adjacent

11 California Code of Regulations, sec. 14010(d).

12 Code of Federal Regulations, Federal Railroad Safety Act of 1970, 49 USC sec. 20101–20144; 21301–21304.

13 Federal Railroad Administration (FRA), Office of Safety Analysis, <http://safetydata.fra.dot.gov/OfficeofSafety/default.aspx>. Accessed November 2017.

to the school campus. The Prairie/Pincay Station would be approximately 90 feet tall as measured from existing grade to the top of canopy. It would be approximately 75 feet wide and have a platform of approximately 250 feet in length.

The ITC APM is a passenger train and can run up to 55 mph; therefore, it would be considered a Class 3 train by the FRA.¹⁴ FRA categorizes all track in six classes, segregated by maximum speed limits. They are:

- **Class 1:** 10 mph for freight, 15 mph for passenger. Much yard, branch line, short line, and industrial spur trackage falls into category.
- **Class 2:** 25 mph for freight, 30 mph for passenger. Branch lines, secondary main lines, many regional railroads, and some tourist operations frequently fall into this class.
- **Class 3:** 40 mph for freight, 60 mph for passenger. This commonly includes regional railroads and Class 1 secondary main lines.
- **Class 4:** 60 mph for freight, 80 mph for passenger. This is the dominant class for main-line track used in passenger and long-haul freight service.
- **Class 5:** 80 mph for freight, 90 mph for passenger. This is the standard for most high-speed track in the U.S.
- **Class 6:** 110 mph for freight, 110 mph for passenger.

2.4 Railroad Derailment Assessment

The quantitative probability (annual frequency) of a derailment accident was determined for the APM trains using this portion of the ITC Guideway within 1,500 feet of the Kelso Elementary School. This determination is based on the likelihood of derailment, based on a comparison of the ITC APM train travel characteristics with the characteristics of similar systems in the FRA railroad accident statistics.

Table 2
Summary of Specific Project Information and Data

Information	Summary
Proposed configuration of roadways and APM guideway proximate to the Kelso Elementary School site	The ITC trends in a north–south direction and is located east of the school site. The APM guideway runs adjacent and parallel to Prairie Avenue and intersects with Kelso Street east of the school.
Distance to site	The proposed ITC Guideway is approximately 25 feet east of the Kelso Elementary School site.
Proximity to any switching yards and/or rail spurs	The APM will include a maintenance facility (MSF) located to the north of the Kelso Elementary School at 500 E. Manchester Boulevard; approximately 1,250 feet to the

¹⁴ Title 49 - Transportation. Subtitle B - Other Regulations Relating to Transportation (Continued). Chapter II – Federal Railroad Administration, Pt. 213PART 213—Track Safety Standards, § 213.9 - Classes of track: operating speed limits.

Information	Summary
	northwest. This facility will have switches allowing for APM trains to leave the guideway and access the MSF.
Existing track conditions including but not limited to single or double track, elevation, curvature, line type, track conditions, signage, and existing warning systems	There are no existing tracks in the area.
Relationship of proposed ITC APM tracks to the Kelso Elementary School site and attendance area	<p>The proposed ITC Guideway runs in a north-south direction and is approximately 25 feet east of Kelso Elementary school. Virtually all students and faculty will access the school site via Kelso Street just west of Prairie Avenue. This is west of the ITC Project and will be separated from the APM Guideway as the guideway is elevated above Prairie Avenue. The guideway would be located on both sides of the Prairie Avenue right-of-way (ROW) with the southbound rail nearest the Kelso Elementary School and the northbound rail located on the eastern side of Prairie Avenue.</p> <p>The bottom of the guideway would be approximately 40 feet above grade with the top of the guideway approximately 50 feet above grade at Kelso Street.</p>
Information relative to operation of the rail line: Current rail operations	<p>APM trains will transport passengers between the various stations on the ITC.</p> <p>The ITC will be a “pinched loop” system, whereby trains operate back and forth from the Market St. Station to the Hollywood Park Station, stopping at each station along the way and reversing at “turnbacks” at each end of the system. Trains will crossover to the adjacent guideway prior to entering the Market St. Station and reverse direction when leaving the station. At the Hollywood Park Station end of the line, trains will also crossover prior to entering the station and reverse direction when leaving the station.</p> <p>The system is planned to operate from 6am to 12am for normal weekday/weekend service, with the possibility to add trains and extend hours, as needed, to serve special events. Generally, additional service will be provided before the start of an event to bring passengers to the venue, and again at the end of the event to bring passengers back to the LA Metro system.</p>
Type of rail traffic (passenger, freight, both)	Automated people mover: passengers.
Frequency of APM trains	The estimated round trip time for the pinched loop is 12.5 minutes (750 seconds).
Speed of trains	Maximum potential vehicle speed of up to 50 mph but operating at a maximum of 45 mph for passenger comfort
Type of cargo (hazardous and/or nonhazardous)	None.

2.5 APM Noise Environment

The APM trains would be either a rubber-tire, steel-wheel system, or a monorail system. The technical requirements for large, automated monorail, rubber-tire APM train, and automated steel-wheel/steel-rail, also known as automated light rail transit (ALRT) were reviewed against the public rights of-way and property availability to determine the technologies best applicable for the proposed Project. While rubber tired APM trains, including monorail systems, can meet the defined physical requirements for the Project, steel wheel/steel rail technologies may also be viable provided this technology can comply with the defined requirements for the Project, including the ability to fit within the defined physical space available for the Project and maximum limits on noise. A steel wheel/steel rail may be applied to the project provided it can be demonstrated that the noise that would be generated by this system would be within the maximum limits defined for rubber tired APM Systems in the ASCE APM Standards Section 2.2.1, Exterior Airborne Noise, ASCE 21-05.¹⁵ Accordingly if steel wheel/steel rail technologies are applied the Project the noise levels generated would not be greater than the noise levels from a rubber tire system and no additional analysis for noise that would be generated by a steel wheel/steel rail system is required.

The estimated fleet size considers the operating fleet, which is the number of vehicles required to provide the necessary line capacity to meet the projected demand, as well as the spare fleet, comprised of the hot standby and maintenance trains to ensure that the number of trains required for operations is always available.¹⁶ Rubber-tire APM train are typically used at airports around the world as well as urban areas. Typical characteristics of such APM trains include speeds of up to 50 miles per hour and vehicle dimensions of approximately 40 to 42 feet long and approximately 9 feet wide.¹⁷ Monorail technologies are typically used in urban environments. Typical characteristics of monorails include train speeds of up to 50 miles per hour and vehicle dimensions of approximately 55 to 65 feet long by approximately 9.5 feet to 10.3 feet wide.¹⁸

Noise from APM trains is generated primarily from electric control systems and traction (electric) motors, gear systems, wind shear, and contact between wheels and the rails.

15 American Society of Civil Engineers, Automated People Mover Standards – Part 2 Section 2.2.1, Exterior Airborne Noise, ASCE 21-05.

16 Lea+Elliott, Inc. *Inglewood Transit Connector EIR Operating Systems Conceptual Planning EIR Project Definition DRAFT - December 2020*. “Section 5.4, Fleet Size and Line Capacity Analysis.”

17 Lea+Elliott, Inc. *Inglewood Transit Connector EIR Operating Systems Conceptual Planning EIR Project Definition DRAFT - December 2020*.

18 Lea+Elliott, Inc. *Inglewood Transit Connector EIR Operating Systems Conceptual Planning EIR Project Definition DRAFT - December 2020*.

The Automated People Mover Standards Committee of the Standards Council of the Transportation and Development Institute of ASCE¹⁹ has developed the Automated People Mover Standards, ANSI/ASCE/T&DI 21-13,²⁰ which establishes the minimum requirements necessary to achieve an acceptable level of safety and performance for an APM train. An APM train is defined as a guided light-rail transit train mode that is fully automated, featuring vehicles that operate on guideways with exclusive right-of-way. The ASCE Standard covers design, construction, operation, and maintenance of APM trains. Top APM train speed of 50 mph is achievable, but the actual operational speed will be limited to a maximum of 45 mph for passenger comfort and will be further governed by the speed restrictions imposed by the City as a condition of operation. Conservatively, this analysis assumes a maximum top speed of 50 miles per hour and travel speeds of 45 miles per hour for the rubber tire APM trains and monorails.

The exterior noise level generated by the APM train, with all contributing noise sources in operation, would not exceed the levels specified in Exterior Airborne Noise, ASCE 21-05.²¹ The design of any barrier-type noise reducing devices along the guideway would be subject to the limits noted in **Table 3: Exterior APM Train Noise Limits**.

Rail noise is modeled according to the industry standard rail noise prediction methodologies adopted by the Federal Railroad Administration (FRA).²² The FRA noise prediction model calculates an A-weighted noise level at a receiver location through direct propagation or by taking into account shielding provided by barriers.

Daytime noise level increases from the rubber-tired APM trains would range from 0.1 dBA Leq (Lday) at various sites to a high of 0.2 dBA Leq (Lday). As such, operational noise levels would not result in increases of 3 dBA to or within the “normally unacceptable” or “clearly unacceptable” compatibility category for land uses or result in an increase of 10 dBA or greater when noise levels remain within acceptable limits.

19 Automated People Mover Standards Committee of the Standards Council of the Transportation and Development Institute of ASCE, <https://www.asce.org/templates/membership-communities-committee-detail.aspx?committeeid=000000885461>.

20 Automated People Mover Standards Committee of the Standards Council of the Transportation and Development Institute of ASCE, Automated People Mover Standards, ANSI/ASCE/T&DI 21-13. [https://ascelibrary.org/doi/book/10.1061/asce21#:~:text=Automated%20People%20Mover%20Standards%2C%20Part%201%20\(ASCE%2021%2D96\)&text=Automated%20People%20Mover%20Standards%20establishes%20the%20minimum%20set%20of%20requirements,people%20mover%20\(APM\)%20system](https://ascelibrary.org/doi/book/10.1061/asce21#:~:text=Automated%20People%20Mover%20Standards%2C%20Part%201%20(ASCE%2021%2D96)&text=Automated%20People%20Mover%20Standards%20establishes%20the%20minimum%20set%20of%20requirements,people%20mover%20(APM)%20system).

21 American Society of Civil Engineers, *Automated People Mover Standards* - Part 2 Section 2.2.1, Exterior Airborne Noise, ASCE 21-05.

22 Federal Railroad Administration, *High-Speed Ground Transportation Noise and Vibration Impact Assessment*, September 2012.

Table 3
Exterior APM Train Noise Limits

Condition	Maximum dBA Level	Measurement Location
Maximum length train entering and leaving station	76 (slow response)	In the station, 5 feet from the platform edge and 5 feet above the station floor.
Maximum length train stopped in station	74 (slow response)	In the station, 5 feet from the platform edge and 5 feet above the station floor, with vehicle doors and platform doors fully open.
Maximum length train traveling along the entire guideway under any normal velocity, acceleration, and deceleration operating condition	76 (fast response)	At any point* on a cylindrical envelope co-axial with, and 50 feet from, the centerline of each guideway lane (track), whichever is closer.
Maximum length train traveling at 10 mph	74 (fast response)	At any point* on a cylindrical envelope co-axial with, and 50 feet from, the centerline of each guideway lane (track).

Source: American Society of Civil Engineers, Automated People Mover Standards - Part 2 Section 2.2.1, Exterior Airborne Noise, ASCE 21-05

3.0 RAILROAD SAFETY ASSESSMENT

3.1 Railroad Derailment Assessment

Derailment probability is defined as the annual probability of experiencing a train accident that causes a derailment. Derailment affecting one or more cars occurs in about 75 percent of accidents. It should be noted though that most reported train derailments are not major events, and typically result in wheel detachment and derailment of a single car. The percentage of derailments can vary based on railroad conditions.

FRA accident/incident statistics from 1990 to 2018 were reviewed to identify previous APM accident history.²³ Data are presented in **Appendix A: Transit Safety Data by Mode for All Reported Accidents 1990 to 2018**, include that provided only for transit systems that furnished safety data for inclusion in the U.S. Department of Transportation, Federal Transit Administration Transit Safety and Security Statistics and Analysis annual reports. These statistics relate failure frequency to other characteristics, such as track structural conditions, human factors, mechanical and electrical failure, signal and communication, and miscellaneous factors.

During the 1990 to 2018 period, a total of 1,760 accidents were reported for rail lines that were classified as automated guideways; this includes over 66 million miles of travel on a fixed guideway system for a rate of 2.65E-05 accidents per mile.²⁴ For the most recent 10-year period (2009 to 2018) of data, the total number of reported accidents was 303 over a total distance travel of 40 million miles or a rate of 7.60E-06 accidents per mile.²⁵ As shown, with more recent technology and design, the rate has dropped by of 349 percent. The total number of injuries from accidents reports on fixed guideways for the period from 2009 to 2018 was 21 with a total of 4 fatalities.

The quantitative probability (annual frequency) of a derailment accident is determined for the ITC Project for a distance of 1,500 feet from the Kelso Elementary School site; the determination is based on the protocol developed by the LAUSD.²⁶ The Incident Analysis method is used to calculate accident rates and probabilities, derailment rates and probabilities, and a hazardous materials release probability.

23 U.S. Department of Transportation, Bureau of Transportation Statistics, Table 2-33: Transit Safety Data by Mode for All Reported Accidents. <https://www.bts.gov/content/transit-safety-data-modes-all-reported-accidents>

24 Rates are based on total incidents including Accidents and were calculated by dividing the number of Fatalities, Injuries, and Accidents in this table by the number of Vehicle-miles.

25 Rates are based on total incidents including Accidents and were calculated by dividing the number of Fatalities, Injuries, and Accidents in this table by the number of Vehicle-miles.

26 LAUSD, OEHS, *Rail Safety Study Protocol*, "Incident Analysis" (2007), 4–10. The LAUSD methodology is used as it is the most currently methodology available and has been accepted by CDE.

The ITC Project would operate APM trains on a regular schedule from AM to 12 PM (midnight daily). Typically, the number of trains would be approximately 10 to 20 per hour, depending on ridership needs. During special events (such as NFL games at SoFi Stadium), the number of trains could increase to 30 per hour; under such events, train would operate from 5 PM to 12 PM on weekdays or during the day on weekends to accommodate riders attending such events. These events would be outside school hours (7 AM to 4 PM weekdays); therefore, the incident analysis used a peak of 20 trains per hour.

Input data for the assessment was determined from publicly available information (including local, federal, and State railroad statistics). This RSS provides a brief summary of the data obtained and the likelihood of a future derailment for the proposed ITC Guideway near Kelso Elementary School. Since the APM trains will operate above grade within a confined concrete elevated guideway, there is a little or no chance of potential impact on traffic or pedestrians from APM train activity because 1) trains will be operating at very low speeds as they approach and leave the station near Kelso, 2) there will be parapet walls that will contain any derailment however negligible the probability, and 3) the APM Systems have control systems that are constantly detecting the train operations and are typically equipped to emergency “stop” all operations should it detect an anomaly within the operations.

Using the LAUSD *Rail Safety Protocol*, the annual probability of an accident/incident for proposed ITC APM was determined to be negligible (0.00E+0.0 as shown in **Appendix B: ITC RSS Probability Analysis**) accidents/train-mile.

The LAUSD *Rail Safety Protocol*²⁷ discusses the data sources, methodology, and computations used for the railroad derailment assessment. As of 2016, passenger train accident rates at the national (1.32×10^{-6}) and County (1.62×10^{-6}) levels are similar. National (43.8 percent) and State (42.9 percent) statistics were similar with regard to the percentage of passenger train accidents that result in derailment.²⁸

There is no specific methodology for APM trains using fixed guideway, therefore the LAUSD *Rail Safety Protocol* main line accident rate specific to the rail operator has been used for the analysis. In the case of the ITC APM trains, the estimated probability of an accident is considered to be 1.44E-04 accidents per train mile in one direction or 2.88E-04 in both directions (see **Appendix B**).

The probabilities of a train accident and a train derailment are computed considering the single main line track. The annual probability of the occurrence of a passenger train derailment within the Study Area

27 LAUSD, OEHS, *Rail Safety Study Protocol*, “Incident Analysis” (2007), 4–10 (attached as Appendix C). The LAUSD methodology is used as it is the most currently methodology available and has been accepted by CDE.

28 FRA, Office of Safety Analysis, “Freight/Passenger Operations Ten Year Overview.” Accessed November 2017

during hours of school occupancy (7 AM to 4 PM) is considered to be negligible (0.00E+0.0) (see **Appendix B**).

Additionally, the probability of a derailment impacting Kelso Elementary School are extremely low due (0.00E+0.0 see **Appendix B**) to the nature of the ITC Project facilities (e.g., Class 3 track and a fixed guideway system), train frequency, number of cars per train, and allowable train speeds. The likelihood for encroachment of APM railcar or debris onto the site directly from a derailment event is considered negligible.

3.2 Potential Hazardous Materials Release

Because the APM is a passenger train that does not transport cargo, it is unlikely that operation of the system would result in the release of hazardous materials. Nonetheless, a generalized analysis of release impact potential was completed. A hazardous materials (hazmat) release could involve liquids, flammable liquids and gases, or toxic gases.

A number of factors suggest that a hazmat release along the proposed ITC Project to the nearby school campuses would be very unlikely. These include:

- Presence of intervening concrete guideway and ITC structures (station platforms and structures) that would prevent liquids from approaching a school site.
- The stations would include use of materials typical to an industrial/commercial setting such as cleaning solutions, solvents, pesticides for landscaping, and painting supplies. Compliance with federal, State, and local laws and regulations relating to transport, storage, disposal, and sale of hazardous materials would minimize any potential for accidental release or upset of hazardous materials during station operation. The proposed Project would comply with planning and emergency response regulations pertaining to the presence of such materials during operation.
- The operation of the MSF would be subject to the requirements of programs administered by the Los Angeles County Fire Department's HHMD for storage of all hazardous materials on site, including the diesel fuel, would be required to adhere to a facility-specific HMBP.
- The Maintenance and Storage Facility (MSF) would require the use of equipment, tools, and materials for maintenance activities; these may also require the use of various materials and substances that could be considered hazardous. The MSF would use and store bulk quantities of hazardous materials—such as fuel, solvents, oil, transmission fluid, paints and other chemicals—that would have the potential to be released into the environment if not properly handled and stored. The proposed Project would comply with existing regulations governing the storage and handling of such chemicals, and applicable regulations to responding to accidental release of such chemicals.

- Traction Power Substations (TPSS) would be located at the MSF site and at the southeast corner of Arbor Vitae and Prairie Avenue that would each house transformers, DC rectifiers, primary and secondary switchgear, auxiliary power and other propulsion related equipment, and backup diesel generators required to provide power to the APM train propulsion and operation of the MSF and stations. The use of common hazardous materials would occur as part of the operation of the proposed Project, primarily associated with maintenance activities as well as storage of diesel for the backup generators. If released, diesel stored for the backup generators could cause adverse effects to the public and the environment. Pursuant to the provisions of programs administered by the Los Angeles County Fire Department's HHMD, storage of all hazardous materials on site, including the diesel fuel, would be required to adhere to the facility-specific HMBPs.

Based on these mitigating factors, the probability that a hazardous material release to impact the Kelso Elementary School is negligible (0.00E+0.0; see **Appendix B**).

4.0 SUMMARY

Because the proposed ITC Project includes an APM train system that will operate within an enclosed concrete guideway, school facilities, including Kelso Elementary School and other IUSD campuses within 1,500 feet of the ITC Project, are unlikely to be impacted by a derailment event.

4.1 Findings

The findings of this RSS are as follows:

- The Study Area includes the entire ITC Project (1.6 mile) alignment which is proposed to include an APM dual lane train system. The ITC project is within 1,500 feet of several IUSD schools and located approximately 25 feet east of the Kelso Elementary School (the closest point to the proposed APM track centerline).
- The ITC Project will include only passenger trains (APM trains powered by an electrified system) making trips during normal school hours (Monday through Friday, 7:00 AM to 4:00 PM) running approximately every 5 minutes (10 trains per hour each direction or 20 trains per hour total), and as often as 2 minutes (for special events that would normally not occur during school hours). The proposed APM will run in the evening and weekends during non-school hours.
- The ITC APM trains will run on elevated guideway which eliminate conflicts with pedestrian or other vehicular traffic that could affect students traveling to and from schools.
- The frequency of APM trains and speed (maximum up to 50 mph) are considered Class 3 by the FRA and are similar compared to other transit lines operated by Metro in the region. However, entering and exiting stations the average speed will be approximately 25 mph.
- The probability of an accident for each train mile in one direction is 1.44E-04 or 2.88E-04 in both directions, which is extremely low.
- The ITC APM trains are used strictly for transporting passengers; there will not be any other cargo.
- Calculated annual probability of a derailment for the ITC project is roughly zero (0.00E+0.0) during hours of school occupancy.
- The annual probability of a hazardous material release, although no such materials are to be transported, is negligible (0.00E+0.0).
- Daytime noise level increases from the rubber-tired APM trains would range from 0.1 dBA Leq (Lday) at various sites to a high of 0.2 dBA Leq (Lday). As such, operational noise levels would not result in increases of 3 dBA to or within the “normally unacceptable” or “clearly unacceptable” compatibility category for land uses or result in an increase of 10 dBA or greater when noise levels remain within acceptable limits. Therefore, noise from APM trains is not anticipated to negatively impact students or staff.

4.2 Conclusions

The following conclusions are made:

- Railroad accident statistics demonstrate that the operation of trains near a school or any other location poses intrinsic risks that can be managed but not fully eliminated. The potential for accidents on the APM system that could affect IUSD schools is considered low; the probability of an accident is approximately 1.44E-04 each direction or 2.88E-04 in both directions for the ITC Project.
- The probability exists that students or parents with students would use the ITC project as a mode of transportation to and from campuses within the IUSD. Therefore, traffic and pedestrian safety are issues to be addressed in the final design of the stations and other components of the APM system.
- With no transportation of chemicals or freight cars on the ITC APM trains, there is presently no concern that APM train-related hazardous materials spills would occur near a school site.
- The likelihood of an accident with a subsequent train derailment and movement of railcars and solid debris outside the easement, is very low (0.00E+0.0). In the event that such an incident should occur, the likelihood of any debris reaching the Kelso Elementary School campus, which is greater than 25 feet away, is considered low as the guideway is enclosed on all sides with concrete sides that would contain any debris.

5.0 LIMITATIONS

As discussed, this RSS has been prepared in compliance with the incident analysis portion of the LAUSD *Rail Safety Protocol*, using the incident analysis methodology.²⁹ Noted modifications to the incident analysis methodology by Meridian Consultants LLC as part of this analysis were made based on a review of the LAUSD *Rail Safety Protocol*.

Distance and length measurements cited in this report are estimates made from available maps and aerial photographs (e.g., USGS, Google Earth, and Meridian Consultants LLC measurements). Although some accident risk may always remain, a lower probability of future problems should result if more conservative criteria for (1) track upgrade and maintenance, and (2) APM operations procedures (e.g., speed and protective barriers).

Meridian Consultants makes no warranties expressed or implied as a result of this RSS analysis.

29 LAUSD, OEHS, Rail Safety Study Protocol (2007).

6.0 REFERENCES

- American Society of Civil Engineers, *Automated People Mover Standards – Part 2 Section 2.2.1, Exterior Airborne Noise*, ASCE 21-05.
- Automated People Mover Standards Committee of the Standards Council of the Transportation and Development Institute of ASCE, *Automated People Mover Standards*, ANSI/ASCE/T&DI 21-13.
- California Code of Regulations Section 14010 (d).
- California Department of Education (CDE). *Resources for School Facilities Planning, School Selection, and Approval Guide*, <https://www.cde.ca.gov/ls/fa/sf/schoolsiteguide.asp>. Last reviewed June 21, 2016.
- California Education Code, (EDC), Title 1, General education Code Provisions, Div. 1, Part 10.5, Scholl Facilities, Chapter 3, Construction of School Buildings, Article 1, State Department of Education: Powers and Duties, Section 17251,
- Code of Federal Regulations. Federal Railroad Safety Act of 1970. 49 USC Sections 20101–20144; 21301–21304.
- Department of Transportation. Highway-Rail Grade Crossing Accident/Incident Report. 2011.
- Federal Railroad Administration, *High-Speed Ground Transportation Noise and Vibration Impact Assessment*, September 2012.
- Federal Railroad Administration, Office of Safety Analysis. “Freight/Passenger Operations Ten Year Overview.”
<http://safetydata.fra.dot.gov/officeofsafety/publicsite/Query/TenYearFreightPassengerOperationsOverview.aspx>.
- Federal Railroad Administration, Office of Safety Analysis. “Query and Generate Crossing Accident Reports.” <http://safetydata.fra.dot.gov/OfficeofSafety/publicsite/crossing/crossing.aspx>.
- Federal Railroad Administration, Office of Safety Analysis. Website.
<http://safetydata.fra.dot.gov/OfficeofSafety/default.aspx>.
- Lea+Elliott, Inc. *Inglewood Transit Connector EIR Operating Systems Conceptual Planning EIR Project Definition DRAFT* -December 2020. Section 5.4, Fleet Size and Line Capacity Analysis.
- Los Angeles Unified School District, Office of Environmental Health and Safety. *Rail Safety Study Protocol*. 2007.
- Title 49 - Transportation. Subtitle B - Other Regulations Relating to Transportation (Continued). Chapter II – Federal Railroad Administration, Pt. 213PART 213—Track Safety Standards, § 213.9 - *Classes of track: operating speed limits*
- U.S. Department of Transportation, Bureau of Transportation Statistics, *Table 2-33: Transit Safety Data by Mode for All Reported Accidents*

Appendix A

Transit Safety Data by Mode for All Reported Accidents 1990 to 2018

Table 2-33: Transit Safety Data by Mode^a for All Reported Accidents^b

	1990	1991	1992	1993	1994	1995	1996	1997	1998	1999	2000	2001	2002	2003	2004	2005	2006	2007	2008	2009	2010	2011	2012	2013	2014	2015	2016	2017	(P) 2018	Totals		Per year		
Fatalities, total	212	215	173	191	225	179	152	185	192	190	183	197	109	120	111	106	121	149	144	155	139	126	157	174	156	168	155	151	167					
Motor bus ^c	92	80	91	79	90	69	82	100	90	91	82	89	64	73	61	49	76	76	63	54	64	69	68	73	72	82	80	74	67					
Light rail	5	11	6	14	10	10	5	3	14	13	22	15	8	13	14	15	11	18	14	27	17	20	28	19	28	30	14	25	30					
Heavy rail	51	59	33	37	41	43	32	28	18	21	19	26	30	17	15	7	12	25	31	50	40	25	37	33	31	31	25	23	41					
Commuter rail	63	63	43	59	82	56	30	52	67	64	56	64	7	16	18	28	14	22	33	17	14	11	18	37	16	22	30	23	27					
Demand responsive	0	2	0	2	2	1	3	2	2	1	4	3	0	1	0	7	7	8	3	2	3	1	5	9	8	3	5	6	2					
Van pool	0	0	0	0	0	0	0	0	0	0	0	0	0	0	0	3	0	1	0	4	1	0	1	2	0	0	0	0	0					
Automated guideway	1	0	0	0	0	0	0	0	1	0	0	0	0	0	0	0	0	0	0	1	0	0	0	1	1	0	1	0	0	1990 to 2018	2009 to 2018	1990 to 2018	2009 to 2018	
Injured persons, total^d	20,023	20,594	21,653	22,081	20,939	22,159	22,950	21,452	21,341	21,727	22,140	21,260	7,771	10,271	7,829	8,102	8,062	8,719	6,576	6,599	6,862	6,962	6,711	8,643	8,785	9,000	8,898	8,518	8,041	6	4	0.21	0.40	
Motor bus ^c	18,876	19,016	20,556	20,862	19,663	20,879	21,222	20,145	20,136	20,291	20,329	19,532	7,211	8,905	7,164	7,187	7,186	7,775	5,805	5,739	6,272	6,330	6,037	7,173	7,339	7,523	7,235	6,855	6,703					
Light rail	465	474	468	361	327	355	680	320	332	427	415	305	177	192	245	268	255	373	269	293	288	314	320	171	270	249	252	383	254					
Heavy rail	296	308	273	365	309	348	431	336	261	286	425	598	90	218	158	86	94	102	62	127	80	83	110	112	128	107	109	211	132					
Commuter rail	84	560	110	210	216	159	213	99	66	54	53	108	50	102	51	263	100	60	180	48	36	50	34	298	82	115	119	94	105					
Demand responsive	286	200	233	224	399	395	379	499	492	632	869	679	200	836	174	280	373	383	240	343	135	177	192	834	947	973	1,142	953	828					
Van pool	16	36	13	58	24	23	25	52	53	37	49	38	43	18	37	18	47	25	20	49	33	8	17	55	19	32	40	22	19					
Automated guideway	0	0	0	1	1	0	0	1	1	0	0	0	0	0	0	0	7	1	0	0	18	0	1	0	0	1	1	0	0	1990 to 2018	2009 to 2018	1990 to 2018	2009 to 2018	
Accidents, total^e	58,002	46,468	36,380	30,559	29,972	25,683	25,166	24,924	23,937	23,310	24,261	23,891	13,968	7,793	7,838	8,152	8,970	8,288	3,452	3,502	3,477	3,532	3,379	4,435	4,694	6,347	6,464	6,903	6,855	33	21	1.14	2.10	
Motor bus ^c	55,289	44,467	34,282	28,596	27,754	23,819	23,425	22,995	22,277	21,407	22,127	21,799	12,821	6,720	6,837	6,983	7,738	7,233	2,921	2,867	2,963	2,992	2,795	3,472	3,663	4,567	4,629	4,723	4,856					
Light rail	699	671	600	449	512	309	341	363	328	300	357	344	558	556	490	625	634	623	189	154	155	192	223	158	211	594	556	888	827					
Heavy rail	144	188	613	662	744	637	346	325	293	396	364	328	183	152	171	117	131	142	74	85	117	110	148	120	105	177	162	225	209					
Commuter rail	175	248	181	208	266	216	201	192	193	215	258	237	89	89	93	68	77	128	103	126	131	113	77	80	58	82	70	87	82					
Demand responsive	1,613	814	668	524	659	647	774	886	664	862	997	976	283	267	219	249	356	130	158	252	99	119	125	582	646	875	985	930	849					
Van pool	81	79	35	119	36	54	78	160	179	130	157	207	34	9	28	110	32	31	7	17	11	6	10	22	10	50	59	50	32	1990 to 2018	2009 to 2018	1990 to 2018	2009 to 2018	
Automated guideway	1	1	1	1	1	1	1	3	3	0	1	0	0	0	0	0	2	1	0	1	1	0	1	1	1	2	3	0	0	27	10	0.93	1.00	
Vehicle-miles (millions), total	2,490	2,478	2,510	2,535	2,581	2,620	2,605	2,702	2,833	2,927	3,002	3,090	3,084	3,071	3,139	3,098	3,126	3,166	3,228	3,291	3,208	3,595	3,780	3,784	3,828	4,290	4,329	4,368	4,368					
Motor bus ^c	1,668	1,661	1,688	1,690	1,702	1,702	1,687	1,719	1,779	1,835	1,868	1,911	1,919	1,876	1,891	1,853	1,849	1,872	1,907	1,982	1,929	1,770	1,793	1,793	1,808	2,048	2,080	2,097	2,097					
Light rail	24	27	28	27	34	34	37	41	43	48	52	53	60	64	63	67	72	80	84	49	50	82	103	98	102	107	113	126	126					
Heavy rail	529	522	520	518	522	537	543	558	566	578	595	608	621	630	643	645	649	654	671	92	87	652	644	644	643	695	696	703	703					
Commuter rail	187	188	188	206	210	217	203	216	242	249	253	257	256	279	271	283	289	275	272	272	274	278	287	294	369	371	373	373	373					
Demand responsive	74	71	72	77	94	109	108	134	157	167	179	205	172	189	203	196	196	181	191	724	688	711	744	744	754	842	838	842	842					
Van pool	8	8	13	16	18	19	25	33	44	49	52	54	56	55	58	65	77	87	99	171	181	104	213	213	222	224	226	222	222	1990 to 2018	2009 to 2018	1990 to 2018	2009 to 2018	
Automated guideway	1	0	1	1	1	1	1	1	1	1	2	2	2	1	1	2	2	2	2	1	1	2	5	5.0	5.0	5.0	5.1	5.0	5.0	66	40	2.29	3.99	
Rates per 100 million vehicle-miles^f																																		
Fatalities, all modes	8.5	8.7	6.9	7.5	8.7	6.8	5.8	6.8	6.8	6.5	6.1	6.4	3.5	3.9	3.5	3.4	3.9	4.7	4.5	4.7	4.3	3.5	4.2	4.6	4.1	3.9	3.6	3.5	3.8					
Motor bus ^c	5.5	4.8	5.4	4.7	5.3	4.1	4.9	5.8	5.1	5.0	4.4	4.7	3.3	3.9	3.2	2.6	4.1	4.1	3.3	2.7	3.3	3.9	3.8	4.1	4.0	4.0	3.8	3.5	3.2					
Light rail	20.8	40.3	21.2	51.1	29.6	29.0	13.3	7.4	32.3	27.1	42.3	28.5	13.3	20.4	22.1	22.3	15.4	22.5	16.7	54.9	34.3	24.4	27.2	19.4	27.5	28.0	12.4	19.8	23.8					
Heavy rail	9.6	11.3	6.3	7.1	7.9	8.0	5.9	5.0	3.2	3.6	3.2	4.3	4.8	2.7	2.3	1.1	1.8	3.8	4.6	54.6	45.8	3.8	5.7	5.1	4.8	4.5	3.6	3.3	5.8					
Commuter rail	33.6	33.4	22.9	28.6	39.0	25.8	14.8	24.1	27.6	25.7	22.1	24.9	2.7	6.2	6.5	10.3	5.0	7.6	12.0	6.3	5.1	4.0	6.5	12.9	5.4	6.0	8.1	6.2	7.2					
Demand responsive	0.0	2.8	0.0	2.6	2.1	0.9	2.8	1.5	1.3	0.6	2.2	1.5	0.0	0.5	0.0	3.6	3.6	4.4	1.6	0.3	0.4	0.1	0.7	1.2	1.1	0.4	0.6	0.7	0.2					
Van pool	0.0	0.0	0.0	0.0	0.0	0.0	0.0	0.0	0.0	0.0	0.0	0.0	0.0	0.0	0.0	5.2	0.0	1.3	0.0	0.0	2.3	0.6	0.0	0.5	0.9	0.0	0.0	0.0	0.0					
Automated guideway	162.0	0.0	0.0	0.0	0.0	0.0	0.0	0.0	69.0	0.0	0.0	0.0	0.0	0.0	0.0	0.0	0.0	0.0	0.0	71.0	0.0	0.0	0.0	20.0	20.0	0.0	19.6	0.0	0.0	1990 to 2018	2009 to 2018	1990 to 2018	2009 to 2018	
Injured persons, all modes^d	804	831	863	871	811	846	881	794	753	742	738	688	252	334	249	262	258	275	204	201	214	194	178	228	229	210	206	195	184	361.5	130.6	12.47	13.06	
Motor bus ^c	1,132	1,145	1,218	1,234	1,155	1,227	1,258	1,172	1,132	1,106	1,088	1,022	376	475	379	388	389	415	304	290	325	358	337	400	406	367	348	327	320					
Light rail	1,933	1,735	1,654	1,318	968	1,030	1,815	785	767	889	798	580	293	302	386	398	357	466	320	595	581	383	311	174	265	233	223	304	202					
Heavy rail	56	59	52	71	59	65	79	60	46	50	71	98	14	35																				

Appendix B

ITC RSS Probability Analysis

Rail line: ITC APM
 Location: Inglewood
 School Site: Kelso Elementary School

Original Data	
accidents/yr	30.32
main line (ML) accidents/yr	30.32
train miles/yr*	210,240
derailments/yr	0
track class (TC)	3
Representative # of cars	6
Length of track (mi) within 1500 feet of site	0.72
Length of track (mi) within 128 feet of site	0.128
Distance from track centerline to site (ft)	25
School frontage length parallel to track (ft)	425
# trains/yr**	131,400.00
# trains/yr from 8 am to 5 pm, 240 days/yr	65,700.00
% of time school is occupied	25%
Speed of train (mph)***	25
Shared track or two way traffic (yes/no)	no
% of trains that carry hazmat (enter 0.24 if unknown)	0.00
Max car length feet)	36

Fill in these boxes -> Value
 These boxes are automatically calculated -> Value
 Check to see if calculation fits site -> Value

Length calculation assuming track is parallel to site boundary

Length of track (ft) within 128' of site = **675**

Track Class Adjustment

X	48.5
1	84.5
2	6.1
3	2.0
4	0.53
5	0.32
6	0.32

Calculated Annual Incident Values	
accidents/train-mile	1.44E-04
derailments/accident	0.000
derailments/train-mile	0.00E+00
% accidents on ML	100.0%
ML accidents/train mile	1.44E-04
ML derailments/train mile	0.00E+00
TC ML accidents/train mile	2.88E-04
TC ML derailments/train mile	0.00E+00
Car adjusted derailment rate	0.00E+00
Final derailment rate	0.00E+00

Cars Derailed per Billion Train Miles

X	540
1	540
2	69.5
3	23.6
4	5.9
5	3.7
6	3.7

Calculated Probabilities	
Annual probability of derailment within 1500 feet of site during school occupancy	0.00E+00
Probability of derailment debris reaching site during school occupancy	0.00E+00
Probability of hazardous release during school occupancy	0.00E+00

Notes:

* train miles/year

assumes 10 trains per hour each way (20/hr) total for 18 hours for 365 days for 1.6 mile each way (3.2 miles round trip)

** # of trains per year

assumes 10 trains per hour each way (20/hr) total for 18 hours for 365 days

*** speed of trains

assumes 25 mph entering and leaving Prairie/Pincay station