



APPENDIX H

Biological Resources Data

Preliminary Tree Survey of ATS Alignment

Attachment 1: Tree Inventory

Tree #	Common Name	Scientific Name	CA Native Tree	Diameter *	Right-of-Way Tree	Other
1	Unknown Ornamental			Less	No	Behind fence on Florence Ave
2	Tree tobacco	<i>Nicotiana glauca</i>	No	Less	No	Behind fence on Florence Ave
3	Tree tobacco	<i>Nicotiana glauca</i>	No	Less	No	Behind fence on Florence Ave
4	Tree tobacco	<i>Nicotiana glauca</i>	No	Less	No	Behind fence on Florence Ave
5	Oleander	<i>Nerium oleander</i>	No	Less	No	Behind fence on Florence Ave
6	Tree tobacco	<i>Nicotiana glauca</i>	No	Less	No	Behind fence on Florence Ave
7	Oleander	<i>Nerium oleander</i>	No	Less	No	Behind fence on Florence Ave
8	Oleander	<i>Nerium oleander</i>	No	Less	No	Behind fence on Florence Ave
9	Oleander	<i>Nerium oleander</i>	No	Less	No	Behind fence on Florence Ave
10	Oleander	<i>Nerium oleander</i>	No	Less	No	Behind fence on Florence Ave
11	Oleander	<i>Nerium oleander</i>	No	Less	No	Behind fence on Florence Ave
12	Unknown Ornamental			Less	No	Behind fence on Florence Ave
13	Indian laurel fig	<i>Ficus microcarpa</i>	No	More	Yes	In median on Florence Ave
14	Indian laurel fig	<i>Ficus microcarpa</i>	No	More	Yes	In median at intersection of Florence & Market St
15	Indian laurel fig	<i>Ficus microcarpa</i>	No	More	Yes	
16	Indian laurel fig	<i>Ficus microcarpa</i>	No	More	Yes	
17	Fan palm	<i>Washingtonia sp.</i>	Yes	Less	Yes	Young palm growing next to #18
18	Indian laurel fig	<i>Ficus microcarpa</i>	No	More	Yes	
19	Indian laurel fig	<i>Ficus microcarpa</i>	No	More	Yes	
20	Unknown 2			More	No	Along outer side of sidewalk
21	Unknown 2			More	No	Along outer side of sidewalk
22	Unknown 2			More	No	Along outer side of sidewalk
23	Indian laurel fig	<i>Ficus microcarpa</i>	No	More	Yes	
24	Indian laurel fig	<i>Ficus microcarpa</i>	No	More	Yes	
25	Unknown 2			More	No	Along outer side of sidewalk
26	Indian laurel fig	<i>Ficus microcarpa</i>	No	Less	Yes	
27	Indian laurel fig	<i>Ficus microcarpa</i>	No	More	Yes	
28	Unknown 2			More	No	Along outer side of sidewalk
29	Indian laurel fig	<i>Ficus microcarpa</i>	No	More	Yes	In median at intersection of Market & Regent St
30	Pygmy date palm	<i>Phoenix roebelenii</i>	No	Less	Yes	

31	Australian Willow	<i>Geijera parviflora</i>	No	Less	Yes	
32	Australian Willow	<i>Geijera parviflora</i>	No	Less	Yes	
33	Australian Willow	<i>Geijera parviflora</i>	No	More	Yes	
34	Australian Willow	<i>Geijera parviflora</i>	No	More	Yes	
35	Jacaranda	<i>Jacaranda mimosifolia</i>	No	Less	Yes	In median on Market St
36	Jacaranda	<i>Jacaranda mimosifolia</i>	No	Less	Yes	In median on Market St
37	Jacaranda	<i>Jacaranda mimosifolia</i>	No	Less	Yes	In median on Market St
38	Jacaranda	<i>Jacaranda mimosifolia</i>	No	Less	Yes	In median on Market St
39	Jacaranda	<i>Jacaranda mimosifolia</i>	No	Less	Yes	In median on Market St
40	Jacaranda	<i>Jacaranda mimosifolia</i>	No	Less	Yes	In median on Market St
41	Jacaranda	<i>Jacaranda mimosifolia</i>	No	Less	Yes	In median on Market St
42	Jacaranda	<i>Jacaranda mimosifolia</i>	No	Less	Yes	In median on Market St
43	Jacaranda	<i>Jacaranda mimosifolia</i>	No	Less	Yes	In median on Market St
44	Australian Willow	<i>Geijera parviflora</i>	No	More	Yes	
45	Australian Willow	<i>Geijera parviflora</i>	No	More	Yes	
46	Australian Willow	<i>Geijera parviflora</i>	No	More	Yes	
47	Carrot wood	<i>Cupaniopsis anacardioides</i>	No	Less	No	
48	Carrot wood	<i>Cupaniopsis anacardioides</i>	No	Less	No	
49	Carrot wood	<i>Cupaniopsis anacardioides</i>	No	Less	No	
50	Carrot wood	<i>Cupaniopsis anacardioides</i>	No	Less	No	
51	Australian Willow	<i>Geijera parviflora</i>	No	Less	Yes	
52	Australian Willow	<i>Geijera parviflora</i>	No	Less	Yes	
53	Australian Willow	<i>Geijera parviflora</i>	No	Less	Yes	
54	Jacaranda	<i>Jacaranda mimosifolia</i>	No	More	Yes	In median on Market St
55	Jacaranda	<i>Jacaranda mimosifolia</i>	No	More	Yes	In median on Market St
56	Jacaranda	<i>Jacaranda mimosifolia</i>	No	More	Yes	In median on Market St
57	Jacaranda	<i>Jacaranda mimosifolia</i>	No	More	Yes	In median on Market St
58	Jacaranda	<i>Jacaranda mimosifolia</i>	No	Less	Yes	In median on Market St
59	Australian Willow	<i>Geijera parviflora</i>	No	More	Yes	
60	Australian Willow	<i>Geijera parviflora</i>	No	Less	Yes	
61	Australian Willow	<i>Geijera parviflora</i>	No	More	Yes	
62	Jacaranda	<i>Jacaranda mimosifolia</i>	No	More	Yes	
63	Jacaranda	<i>Jacaranda mimosifolia</i>	No	More	Yes	southwest corner of Market St and Manchester Blvd

64	California Bay	<i>Umbellularia californica</i>	Yes	Less	Yes
65	Mexican fan palm	<i>Washingtonia robusta</i>	No	More	Yes
66	Mexican fan palm	<i>Washingtonia robusta</i>	No	Less	Yes
67	California Bay	<i>Umbellularia californica</i>	Yes	Less	Yes
68	Mexican fan palm	<i>Washingtonia robusta</i>	No	Less	Yes
69	Mexican fan palm	<i>Washingtonia robusta</i>	No	More	Yes
70	Mexican fan palm	<i>Washingtonia robusta</i>	No	More	Yes
71	California Bay	<i>Umbellularia californica</i>	Yes	Less	Yes
72	Mexican fan palm	<i>Washingtonia robusta</i>	No	More	Yes
73	Mexican fan palm	<i>Washingtonia robusta</i>	No	More	Yes
74	California Bay	<i>Umbellularia californica</i>	Yes	Less	Yes
75	Mexican fan palm	<i>Washingtonia robusta</i>	No	Less	Yes
76	Mexican fan palm	<i>Washingtonia robusta</i>	No	More	Yes
77	Mexican fan palm	<i>Washingtonia robusta</i>	No	More	Yes
78	Mexican fan palm	<i>Washingtonia robusta</i>	No	More	Yes
79	Mexican fan palm	<i>Washingtonia robusta</i>	No	Less	Yes
80	Mexican fan palm	<i>Washingtonia robusta</i>	No	More	Yes
81	Mexican fan palm	<i>Washingtonia robusta</i>	No	Less	Yes
82	Mexican fan palm	<i>Washingtonia robusta</i>	No	More	Yes
83	Indian laurel fig	<i>Ficus microcarpa</i>	No	More	No
84	Mexican fan palm	<i>Washingtonia robusta</i>	No	Less	Yes
85	Mexican fan palm	<i>Washingtonia robusta</i>	No	Less	Yes
86	Pine	<i>Pinus sp.</i>		More	Yes
87	Mexican fan palm	<i>Washingtonia robusta</i>	No	More	Yes
88	Mexican fan palm	<i>Washingtonia robusta</i>	No	More	Yes
89	Mexican fan palm	<i>Washingtonia robusta</i>	No	More	No
90	Mexican fan palm	<i>Washingtonia robusta</i>	No	More	No
91	California sycamore	<i>Platanus racemosa</i>	Yes	More	No
92	Mexican fan palm	<i>Washingtonia robusta</i>	No	More	Yes
93	California sycamore	<i>Platanus racemosa</i>	Yes	More	No
94	Mexican fan palm	<i>Washingtonia robusta</i>	No	Less	Yes
95	California sycamore	<i>Platanus racemosa</i>	Yes	More	No
96	Mexican fan palm	<i>Washingtonia robusta</i>	No	More	Yes
97	California sycamore	<i>Platanus racemosa</i>	Yes	More	No

98	California sycamore	<i>Platanus racemosa</i>	Yes	More	No
99	Mexican fan palm	<i>Washingtonia robusta</i>	No	More	Yes
100	California sycamore	<i>Platanus racemosa</i>	Yes	More	No
101	California sycamore	<i>Platanus racemosa</i>	Yes	More	No
102	Mexican fan palm	<i>Washingtonia robusta</i>	No	More	No
103	Mexican fan palm	<i>Washingtonia robusta</i>	No	Less	Yes
104	Mexican fan palm	<i>Washingtonia robusta</i>	No	More	Yes
105	Mexican fan palm	<i>Washingtonia robusta</i>	No	More	No
106	Mexican fan palm	<i>Washingtonia robusta</i>	No	More	No
107	Mexican fan palm	<i>Washingtonia robusta</i>	No	More	No
108	California sycamore	<i>Platanus racemosa</i>	Yes	More	No
109	Mexican fan palm	<i>Washingtonia robusta</i>	No	More	Yes
110	California sycamore	<i>Platanus racemosa</i>	Yes	More	No
111	Mexican fan palm	<i>Washingtonia robusta</i>	No	More	Yes
112	California sycamore	<i>Platanus racemosa</i>	Yes	More	No
113	California sycamore	<i>Platanus racemosa</i>	Yes	More	No
114	California sycamore	<i>Platanus racemosa</i>	Yes	More	No
115	California sycamore	<i>Platanus racemosa</i>	Yes	More	No
116	Mexican fan palm	<i>Washingtonia robusta</i>	No	More	Yes
117	Mexican fan palm	<i>Washingtonia robusta</i>	No	Less	Yes
118	Mexican fan palm	<i>Washingtonia robusta</i>	No	More	No
119	Mexican fan palm	<i>Washingtonia robusta</i>	No	More	No
120	Mexican fan palm	<i>Washingtonia robusta</i>	No	More	No
121	Queen palm	<i>Syagrus romanzoffiana</i>	No	More	No
122	Queen palm	<i>Syagrus romanzoffiana</i>	No	More	No
123	California Bay	<i>Umbellularia californica</i>	Yes	Less	Yes
124	Queen palm	<i>Syagrus romanzoffiana</i>	No	More	No
125	Mexican fan palm	<i>Washingtonia robusta</i>	No	More	Yes
126	Queen palm	<i>Syagrus romanzoffiana</i>	No	More	No
127	Mexican fan palm	<i>Washingtonia robusta</i>	No	Less	Yes
128	Queen palm	<i>Syagrus romanzoffiana</i>	No	More	No
129	Mexican fan palm	<i>Washingtonia robusta</i>	No	More	Yes
130	Queen palm	<i>Syagrus romanzoffiana</i>	No	More	No
131	California Bay	<i>Umbellularia californica</i>	Yes	Less	Yes

132	Queen palm	<i>Syagrus romanzoffiana</i>	No	More	No
133	Queen palm	<i>Syagrus romanzoffiana</i>	No	More	No
134	Mexican fan palm	<i>Washingtonia robusta</i>	No	More	Yes
135	Mexican fan palm	<i>Washingtonia robusta</i>	No	Less	Yes
136	Mexican fan palm	<i>Washingtonia robusta</i>	No	More	Yes
137	Mexican fan palm	<i>Washingtonia robusta</i>	No	Less	Yes
138	Mexican fan palm	<i>Washingtonia robusta</i>	No	More	Yes
139	California Bay	<i>Umbellularia californica</i>	Yes	Less	Yes
140	Mexican fan palm	<i>Washingtonia robusta</i>	No	More	Yes
141	Mexican fan palm	<i>Washingtonia robusta</i>	No	More	Yes
142	Mexican fan palm	<i>Washingtonia robusta</i>	No	More	Yes
143	California Bay	<i>Umbellularia californica</i>	Yes	Less	Yes
144	Mexican fan palm	<i>Washingtonia robusta</i>	No	More	Yes
145	Mexican fan palm	<i>Washingtonia robusta</i>	No	More	Yes
146	Jacaranda	<i>Jacaranda mimosifolia</i>	No	More	No
147	Jacaranda	<i>Jacaranda mimosifolia</i>	No	More	No
148	Pine	<i>Pinus sp.</i>		More	No
149	Pine	<i>Pinus sp.</i>		More	No
150	Pine	<i>Pinus sp.</i>		More	No
151	Pine	<i>Pinus sp.</i>		More	No
152	Pine	<i>Pinus sp.</i>		More	No
153	Pine	<i>Pinus sp.</i>		More	No
154	Jacaranda	<i>Jacaranda mimosifolia</i>	No	More	No
155	Jacaranda	<i>Jacaranda mimosifolia</i>	No	More	No
156	Jacaranda	<i>Jacaranda mimosifolia</i>	No	More	No
157	Pine	<i>Pinus sp.</i>		More	No
158	Pine	<i>Pinus sp.</i>		More	No
159	Jacaranda	<i>Jacaranda mimosifolia</i>	No	More	No
160	Jacaranda	<i>Jacaranda mimosifolia</i>	No	More	No
161	Jacaranda	<i>Jacaranda mimosifolia</i>	No	More	No
162	Pine	<i>Pinus sp.</i>		More	No
163	Pine	<i>Pinus sp.</i>		More	No
164	Jacaranda	<i>Jacaranda mimosifolia</i>	No	More	No
165	Jacaranda	<i>Jacaranda mimosifolia</i>	No	More	No

166	Jacaranda	<i>Jacaranda mimosifolia</i>	No	More	No	
167	Pine	<i>Pinus sp.</i>		More	No	
168	Purple-leaf plum	<i>Prunus cersaifera</i>	No	Less	No	
169	Unknown Ornamental			Less	No	
170	California fan palm	<i>Washingtonia filifera</i>	Yes	More	No	
171	Mexican fan palm	<i>Washingtonia robusta</i>	No	More	No	
172	Bigleaf maple	<i>Acer macrophyllum</i>	Yes	More	Yes	In median on Prairie St
173	Bigleaf maple	<i>Acer macrophyllum</i>	Yes	More	Yes	In median on Prairie St
174	Bigleaf maple	<i>Acer macrophyllum</i>	Yes	More	Yes	In median on Prairie St
175	Bigleaf maple	<i>Acer macrophyllum</i>	Yes	More	Yes	In median on Prairie St
176	Bigleaf maple	<i>Acer macrophyllum</i>	Yes	More	Yes	In median on Prairie St
177	Bigleaf maple	<i>Acer macrophyllum</i>	Yes	Less	Yes	In median on Prairie St
178	Bigleaf maple	<i>Acer macrophyllum</i>	Yes	More	Yes	In median on Prairie St
179	Bigleaf maple	<i>Acer macrophyllum</i>	Yes	More	Yes	In median on Prairie St
180	Bigleaf maple	<i>Acer macrophyllum</i>	Yes	Less	Yes	In median on Prairie St
181	Bigleaf maple	<i>Acer macrophyllum</i>	Yes	More	Yes	In median on Prairie St
182	Bigleaf maple	<i>Acer macrophyllum</i>	Yes	More	Yes	In median on Prairie St
183	Bigleaf maple	<i>Acer macrophyllum</i>	Yes	More	Yes	In median on Prairie St
184	Bigleaf maple	<i>Acer macrophyllum</i>	Yes	More	Yes	In median on Prairie St
185	Bigleaf maple	<i>Acer macrophyllum</i>	Yes	More	Yes	In median on Prairie St
186	Camphor tree	<i>Cinnamomum camphora</i>	No	Less	No	
187	California fan palm	<i>Washingtonia filifera</i>	Yes	More	No	
188	Bigleaf maple	<i>Acer macrophyllum</i>	Yes	More	Yes	In median on Prairie St
189	Bigleaf maple	<i>Acer macrophyllum</i>	Yes	More	Yes	In median on Prairie St
190	Bigleaf maple	<i>Acer macrophyllum</i>	Yes	More	Yes	In median on Prairie St
191	Bigleaf maple	<i>Acer macrophyllum</i>	Yes	More	Yes	In median on Prairie St
192	Bigleaf maple	<i>Acer macrophyllum</i>	Yes	More	Yes	In median on Prairie St
193	Bigleaf maple	<i>Acer macrophyllum</i>	Yes	Less	Yes	In median on Prairie St
194	Mexican fan palm	<i>Washingtonia robusta</i>	No	More	Yes	
195	California fan palm	<i>Washingtonia filifera</i>	Yes	More	Yes	
196	Camphor tree	<i>Cinnamomum camphora</i>	No	Less	Yes	
197	Camphor tree	<i>Cinnamomum camphora</i>	No	Less	Yes	
198	Mexican fan palm	<i>Washingtonia robusta</i>	No	Less	Yes	
199	California fan palm	<i>Washingtonia filifera</i>	Yes	More	No	

200	Carrot wood	<i>Cupaniopsis anacardioides</i>	No	Less	No
201	Carrot wood	<i>Cupaniopsis anacardioides</i>	No	Less	No
202	Mexican fan palm	<i>Washingtonia robusta</i>	No	More	Yes
203	Mexican fan palm	<i>Washingtonia robusta</i>	No	More	Yes
204	Brazilian pepper tree	<i>Schinus terebinthifolius</i>	No	Less	Yes
205	Mexican fan palm	<i>Washingtonia robusta</i>	No	More	Yes
206	Mexican fan palm	<i>Washingtonia robusta</i>	No	More	Yes
207	Brazilian pepper tree	<i>Schinus terebinthifolius</i>	No	Less	Yes
208	Mexican fan palm	<i>Washingtonia robusta</i>	No	More	Yes
209	Mexican fan palm	<i>Washingtonia robusta</i>	No	More	Yes
210	Brazilian pepper tree	<i>Schinus terebinthifolius</i>	No	Less	Yes
211	Mexican fan palm	<i>Washingtonia robusta</i>	No	More	Yes
212	Mexican fan palm	<i>Washingtonia robusta</i>	No	More	Yes
213	Brazilian pepper tree	<i>Schinus terebinthifolius</i>	No	Less	Yes
214	Mexican fan palm	<i>Washingtonia robusta</i>	No	More	Yes
215	Mexican fan palm	<i>Washingtonia robusta</i>	No	More	Yes
216	Brazilian pepper tree	<i>Schinus terebinthifolius</i>	No	Less	Yes
217	Mexican fan palm	<i>Washingtonia robusta</i>	No	More	Yes
218	Mexican fan palm	<i>Washingtonia robusta</i>	No	More	Yes
219	Brazilian pepper tree	<i>Schinus terebinthifolius</i>	No	Less	Yes
220	Brazilian pepper tree	<i>Schinus terebinthifolius</i>	No	Less	Yes
221	Mexican fan palm	<i>Washingtonia robusta</i>	No	More	Yes
222	Mexican fan palm	<i>Washingtonia robusta</i>	No	More	Yes
223	Brazilian pepper tree	<i>Schinus terebinthifolius</i>	No	Less	Yes
224	Mexican fan palm	<i>Washingtonia robusta</i>	No	More	Yes
225	Mexican fan palm	<i>Washingtonia robusta</i>	No	More	Yes
226	Brazilian pepper tree	<i>Schinus terebinthifolius</i>	No	Less	Yes
227	Mexican fan palm	<i>Washingtonia robusta</i>	No	More	Yes
228	Mexican fan palm	<i>Washingtonia robusta</i>	No	More	Yes
229	Brazilian pepper tree	<i>Schinus terebinthifolius</i>	No	Less	Yes
230	Mexican fan palm	<i>Washingtonia robusta</i>	No	More	Yes
231	Mexican fan palm	<i>Washingtonia robusta</i>	No	More	Yes
232	Brazilian pepper tree	<i>Schinus terebinthifolius</i>	No	Less	Yes
233	Brazilian pepper tree	<i>Schinus terebinthifolius</i>	No	Less	Yes

234	Mexican fan palm	<i>Washingtonia robusta</i>	No	More	Yes	
235	Mexican fan palm	<i>Washingtonia robusta</i>	No	More	Yes	
236	Brazilian pepper tree	<i>Schinus terebinthifolius</i>	No	Less	Yes	
237	Mexican fan palm	<i>Washingtonia robusta</i>	No	More	Yes	
238	Mexican fan palm	<i>Washingtonia robusta</i>	No	More	Yes	
239	Brazilian pepper tree	<i>Schinus terebinthifolius</i>	No	Less	Yes	
240	Mexican fan palm	<i>Washingtonia robusta</i>	No	More	Yes	
241	Brazilian pepper tree	<i>Schinus terebinthifolius</i>	No	Less	Yes	
242	Mexican fan palm	<i>Washingtonia robusta</i>	No	More	Yes	
243	Mexican fan palm	<i>Washingtonia robusta</i>	No	More	Yes	
244	Brazilian pepper tree	<i>Schinus terebinthifolius</i>	No	Less	Yes	
245	Bigleaf maple	<i>Acer macrophyllum</i>	Yes	More	Yes	In median on Prairie St
246	Bigleaf maple	<i>Acer macrophyllum</i>	Yes	More	Yes	In median on Prairie St
247	Bigleaf maple	<i>Acer macrophyllum</i>	Yes	More	Yes	In median on Prairie St
248	Bigleaf maple	<i>Acer macrophyllum</i>	Yes	More	Yes	In median on Prairie St
249	Brazilian pepper tree	<i>Schinus terebinthifolius</i>	No	Less	Yes	
250	Brazilian pepper tree	<i>Schinus terebinthifolius</i>	No	Less	Yes	
251	Brazilian pepper tree	<i>Schinus terebinthifolius</i>	No	Less	Yes	
252	Brazilian pepper tree	<i>Schinus terebinthifolius</i>	No	Less	Yes	
253	Brazilian pepper tree	<i>Schinus terebinthifolius</i>	No	Less	Yes	
254	Brazilian pepper tree	<i>Schinus terebinthifolius</i>	No	Less	Yes	
255	Brazilian pepper tree	<i>Schinus terebinthifolius</i>	No	Less	Yes	
256	Brazilian pepper tree	<i>Schinus terebinthifolius</i>	No	Less	Yes	
257	Brazilian pepper tree	<i>Schinus terebinthifolius</i>	No	Less	Yes	
258	Brazilian pepper tree	<i>Schinus terebinthifolius</i>	No	Less	Yes	
259	Brazilian pepper tree	<i>Schinus terebinthifolius</i>	No	Less	Yes	
260	Brazilian pepper tree	<i>Schinus terebinthifolius</i>	No	Less	Yes	
261	Brazilian pepper tree	<i>Schinus terebinthifolius</i>	No	Less	Yes	
262	Brazilian pepper tree	<i>Schinus terebinthifolius</i>	No	Less	Yes	
263	Brazilian pepper tree	<i>Schinus terebinthifolius</i>	No	Less	Yes	
264	Brazilian pepper tree	<i>Schinus terebinthifolius</i>	No	Less	Yes	
265	Brazilian pepper tree	<i>Schinus terebinthifolius</i>	No	Less	Yes	
266	Brazilian pepper tree	<i>Schinus terebinthifolius</i>	No	Less	Yes	
267	Brazilian pepper tree	<i>Schinus terebinthifolius</i>	No	Less	Yes	

268	Brazilian pepper tree	<i>Schinus terebinthifolius</i>	No	Less	Yes
269	Brazilian pepper tree	<i>Schinus terebinthifolius</i>	No	Less	Yes
270	Brazilian pepper tree	<i>Schinus terebinthifolius</i>	No	Less	Yes
271	Brazilian pepper tree	<i>Schinus terebinthifolius</i>	No	Less	Yes
272	Brazilian pepper tree	<i>Schinus terebinthifolius</i>	No	Less	Yes
273	Brazilian pepper tree	<i>Schinus terebinthifolius</i>	No	Less	Yes
274	Brazilian pepper tree	<i>Schinus terebinthifolius</i>	No	Less	Yes
275	Brazilian pepper tree	<i>Schinus terebinthifolius</i>	No	Less	Yes
276	Brazilian pepper tree	<i>Schinus terebinthifolius</i>	No	Less	Yes
277	Brazilian pepper tree	<i>Schinus terebinthifolius</i>	No	Less	Yes
278	Brazilian pepper tree	<i>Schinus terebinthifolius</i>	No	Less	Yes
279	Brazilian pepper tree	<i>Schinus terebinthifolius</i>	No	Less	Yes
280	Brazilian pepper tree	<i>Schinus terebinthifolius</i>	No	Less	Yes
281	Brazilian pepper tree	<i>Schinus terebinthifolius</i>	No	Less	Yes
282	Indian laurel fig	<i>Ficus microcarpa</i>	No	More	No
283	Indian laurel fig	<i>Ficus microcarpa</i>	No	More	No
284	Pindo palm	<i>Butia capitata</i>	No	More	No
285	Mexican fan palm	<i>Washingtonia robusta</i>	No	More	Yes
286	Mexican fan palm	<i>Washingtonia robusta</i>	No	More	Yes
287	Mexican fan palm	<i>Washingtonia robusta</i>	No	More	Yes
288	California Bay	<i>Umbellularia californica</i>	Yes	Less	Yes
289	Mexican fan palm	<i>Washingtonia robusta</i>	No	More	Yes
290	Mexican fan palm	<i>Washingtonia robusta</i>	No	More	Yes
291	California Bay	<i>Umbellularia californica</i>	Yes	Less	Yes
292	Mexican fan palm	<i>Washingtonia robusta</i>	No	More	Yes
293	Mexican fan palm	<i>Washingtonia robusta</i>	No	More	Yes
294	Mexican fan palm	<i>Washingtonia robusta</i>	No	More	Yes
295	Mexican fan palm	<i>Washingtonia robusta</i>	No	More	Yes
296	Mexican fan palm	<i>Washingtonia robusta</i>	No	More	Yes
297	California Bay	<i>Umbellularia californica</i>	Yes	Less	Yes
298	Mexican fan palm	<i>Washingtonia robusta</i>	No	More	Yes
299	Mexican fan palm	<i>Washingtonia robusta</i>	No	More	Yes
300	Mexican fan palm	<i>Washingtonia robusta</i>	No	More	Yes
301	Mexican fan palm	<i>Washingtonia robusta</i>	No	More	Yes

302	California Bay	<i>Umbellularia californica</i>	Yes	Less	Yes
303	Mexican fan palm	<i>Washingtonia robusta</i>	No	More	Yes
304	Mexican fan palm	<i>Washingtonia robusta</i>	No	More	Yes
305	Mexican fan palm	<i>Washingtonia robusta</i>	No	More	Yes
306	California Bay	<i>Umbellularia californica</i>	Yes	Less	Yes
307	Mexican fan palm	<i>Washingtonia robusta</i>	No	More	Yes
308	Mexican fan palm	<i>Washingtonia robusta</i>	No	More	Yes
309	Mexican fan palm	<i>Washingtonia robusta</i>	No	More	Yes
310	California Bay	<i>Umbellularia californica</i>	Yes	Less	Yes
311	Mexican fan palm	<i>Washingtonia robusta</i>	No	More	Yes
312	Mexican fan palm	<i>Washingtonia robusta</i>	No	More	Yes
313	Mexican fan palm	<i>Washingtonia robusta</i>	No	More	Yes
314	Mexican fan palm	<i>Washingtonia robusta</i>	No	More	Yes
315	Mexican fan palm	<i>Washingtonia robusta</i>	No	More	Yes
316	Mexican fan palm	<i>Washingtonia robusta</i>	No	More	Yes
317	Mexican fan palm	<i>Washingtonia robusta</i>	No	More	Yes
318	Mexican fan palm	<i>Washingtonia robusta</i>	No	More	Yes
319	Mexican fan palm	<i>Washingtonia robusta</i>	No	More	Yes
320	Mexican fan palm	<i>Washingtonia robusta</i>	No	More	Yes
321	Mexican fan palm	<i>Washingtonia robusta</i>	No	More	Yes
322	Mexican fan palm	<i>Washingtonia robusta</i>	No	More	Yes
323	Mexican fan palm	<i>Washingtonia robusta</i>	No	More	Yes
324	Mexican fan palm	<i>Washingtonia robusta</i>	No	More	Yes
325	Mexican fan palm	<i>Washingtonia robusta</i>	No	More	Yes
326	Mexican fan palm	<i>Washingtonia robusta</i>	No	More	Yes
327	Jacaranda	<i>Jacaranda mimosifolia</i>	No	Less	Yes
328	Australian Willow	<i>Geijera parviflora</i>	No	More	Yes
329	Australian Willow	<i>Geijera parviflora</i>	No	More	Yes
330	Australian Willow	<i>Geijera parviflora</i>	No	More	Yes
331	Australian Willow	<i>Geijera parviflora</i>	No	More	Yes
332	Australian Willow	<i>Geijera parviflora</i>	No	More	Yes
333	Australian Willow	<i>Geijera parviflora</i>	No	More	Yes
334	Brush Cherry	<i>Syzygium australe</i>	No	Less	Yes
335	Australian Willow	<i>Geijera parviflora</i>	No	More	Yes

336 Australian Willow	<i>Geijera parviflora</i>	No	More	Yes
337 Australian Willow	<i>Geijera parviflora</i>	No	More	Yes
338 Australian Willow	<i>Geijera parviflora</i>	No	More	Yes
339 Australian Willow	<i>Geijera parviflora</i>	No	More	Yes
340 Australian Willow	<i>Geijera parviflora</i>	No	More	Yes
341 Australian Willow	<i>Geijera parviflora</i>	No	More	Yes
342 Indian laurel fig	<i>Ficus microcarpa</i>	No	More	No
343 Indian laurel fig	<i>Ficus microcarpa</i>	No	More	No
344 Unknown 2			More	No
345 Unknown 2			More	No
346 Unknown 2			More	No
347 Unknown 2			More	No
348 Unknown 2			More	No
349 Indian laurel fig	<i>Ficus microcarpa</i>	No	More	No
350 Indian laurel fig	<i>Ficus microcarpa</i>	No	More	No
351 Unknown 2			More	No
352 Unknown 2			More	No
353 Unknown 2			More	No
354 Unknown 2			More	No

* More or less than diameter specified in Section 12-113 that qualifies the tree as Protected



1



2



3



4

SOURCE: Meridian Consultants LLC - 2018

FIGURE 1



5



6



7



8

SOURCE: Meridian Consultants LLC - 2018

FIGURE 2



9



10



11



12

SOURCE: Meridian Consultants LLC - 2018

FIGURE 3



13



14



15



16

SOURCE: Meridian Consultants LLC - 2018

FIGURE 4



17



18



19



20

SOURCE: Meridian Consultants LLC - 2018

FIGURE 5



21



22



23



24

SOURCE: Meridian Consultants LLC - 2018

FIGURE 6



25



26



27



28

SOURCE: Meridian Consultants LLC - 2018

FIGURE 7




29



30



31




32

SOURCE: Meridian Consultants LLC - 2018

FIGURE 8



33



34



35



36

SOURCE: Meridian Consultants LLC - 2018

FIGURE 9



37



40



41



43

SOURCE: Meridian Consultants LLC - 2018

FIGURE 10



44



45



46



47

SOURCE: Meridian Consultants LLC - 2018

FIGURE 11



48



49



50




51

SOURCE: Meridian Consultants LLC - 2018

FIGURE 12



52



53



54



55

SOURCE: Meridian Consultants LLC - 2018

FIGURE 13



56



57



58



59

SOURCE: Meridian Consultants LLC - 2018

FIGURE 14



60



61



62



63

SOURCE: Meridian Consultants LLC - 2018

FIGURE 15



64



65



66



67

SOURCE: Meridian Consultants LLC - 2018

FIGURE 16



68



69



70



71

SOURCE: Meridian Consultants LLC - 2018

FIGURE 17



72



73



74



75

SOURCE: Meridian Consultants LLC - 2018

FIGURE 18



76



77



78



79

SOURCE: Meridian Consultants LLC - 2018

FIGURE 19



80



81



82



83

SOURCE: Meridian Consultants LLC - 2018

FIGURE 20



84



85



86



87

SOURCE: Meridian Consultants LLC - 2018

FIGURE 21



88



89, 90



91



92

SOURCE: Meridian Consultants LLC - 2018

FIGURE 22



93



94



95



96

SOURCE: Meridian Consultants LLC - 2018

FIGURE 23



97



98



99



100

SOURCE: Meridian Consultants LLC - 2018

FIGURE 24



101



102



103



104

SOURCE: Meridian Consultants LLC - 2018

FIGURE 25



105



106



107



108

SOURCE: Meridian Consultants LLC - 2018

FIGURE 26



109



110



111



112

SOURCE: Meridian Consultants LLC - 2018

FIGURE 27



113



114



115



116

SOURCE: Meridian Consultants LLC - 2018

FIGURE 28



117



118



119



120

SOURCE: Meridian Consultants LLC - 2018

FIGURE 29



121



122



123



124

SOURCE: Meridian Consultants LLC - 2018

FIGURE 30



125



126



128



129

SOURCE: Meridian Consultants LLC - 2018

FIGURE 31



130



131



132



133

SOURCE: Meridian Consultants LLC - 2018

FIGURE 32



134



135



136



137

SOURCE: Meridian Consultants LLC - 2018

FIGURE 33



138



139



140



141

SOURCE: Meridian Consultants LLC - 2018

FIGURE 34



142



143




144




145

SOURCE: Meridian Consultants LLC - 2018

FIGURE 35




146



147



148-150



148-150

SOURCE: Meridian Consultants LLC - 2018

FIGURE 36



151



152



153



154

SOURCE: Meridian Consultants LLC - 2018

FIGURE 37



155



156



157 and 158



159

SOURCE: Meridian Consultants LLC - 2018

FIGURE 38



160



161



162 and 163



164

SOURCE: Meridian Consultants LLC - 2018

FIGURE 39



165



166



167



168

SOURCE: Meridian Consultants LLC - 2018

FIGURE 40



169



170



171

SOURCE: Meridian Consultants LLC - 2018

FIGURE 41



175-177



178-180

SOURCE: Meridian Consultants LLC - 2018

FIGURE 42



180-182



183-185

SOURCE: Meridian Consultants LLC - 2018

FIGURE 43



186



187



188-190

SOURCE: Meridian Consultants LLC - 2018

FIGURE 44



191-193



194



195

SOURCE: Meridian Consultants LLC - 2018

FIGURE 45



196



197



198



199

SOURCE: Meridian Consultants LLC - 2018

FIGURE 46



200



201



202 & 203



204

SOURCE: Meridian Consultants LLC - 2018

FIGURE 47



205 & 206



207



208 & 209



210

SOURCE: Meridian Consultants LLC - 2018

FIGURE 48



211 & 212



213



214 & 215



216

SOURCE: Meridian Consultants LLC - 2018

FIGURE 49



217 & 218



219



220



221 & 222

SOURCE: Meridian Consultants LLC - 2018

FIGURE 50



223



224 & 255



226



227 & 228

SOURCE: Meridian Consultants LLC - 2018

FIGURE 51



229



230 & 231



232



234 & 235

SOURCE: Meridian Consultants LLC - 2018

FIGURE 52



236



237 & 238



239



240

SOURCE: Meridian Consultants LLC - 2018

FIGURE 53



241



242 & 243



244

SOURCE: Meridian Consultants LLC - 2018

FIGURE 54



245 to 248



249



250

SOURCE: Meridian Consultants LLC - 2018

FIGURE 55



251



252



253




254

SOURCE: Meridian Consultants LLC - 2018

FIGURE 56



255



256



257



258

SOURCE: Meridian Consultants LLC - 2018

FIGURE 57



259



260



261



262

SOURCE: Meridian Consultants LLC - 2018

FIGURE 58



263



264



265



266

SOURCE: Meridian Consultants LLC - 2018

FIGURE 59



267



268



269



270

SOURCE: Meridian Consultants LLC - 2018

FIGURE 60



271



272



273



274

SOURCE: Meridian Consultants LLC - 2018

FIGURE 61



275



276



277



278

SOURCE: Meridian Consultants LLC - 2018

FIGURE 62



279



280



281



282

SOURCE: Meridian Consultants LLC - 2018

FIGURE 63



283



284



285



286

SOURCE: Meridian Consultants LLC - 2018

FIGURE 64



287



288



289



290 & 291

SOURCE: Meridian Consultants LLC - 2018

FIGURE 65



292



293



294



295

SOURCE: Meridian Consultants LLC - 2018

FIGURE 66



296



297



298



299 & 300

SOURCE: Meridian Consultants LLC - 2018

FIGURE 67



301 & 302



303



304



305

SOURCE: Meridian Consultants LLC - 2018

FIGURE 68



306



307



308



309

SOURCE: Meridian Consultants LLC - 2018

FIGURE 69



310



311



312




313

SOURCE: Meridian Consultants LLC - 2018

FIGURE 70



314



315 to 317



318



319

SOURCE: Meridian Consultants LLC - 2018

FIGURE 71



320



321



322



323

SOURCE: Meridian Consultants LLC - 2018

FIGURE 72



324



325



326



327

SOURCE: Meridian Consultants LLC - 2018

FIGURE 73



328



329



330



331

SOURCE: Meridian Consultants LLC - 2018

FIGURE 74



332



333



334



335

SOURCE: Meridian Consultants LLC - 2018

FIGURE 75



336



337



338



339

SOURCE: Meridian Consultants LLC - 2018

FIGURE 76



340



341



342



343

SOURCE: Meridian Consultants LLC - 2018

FIGURE 77




344



345



346



347

SOURCE: Meridian Consultants LLC - 2018

FIGURE 78



348



349



350



351

SOURCE: Meridian Consultants LLC - 2018

FIGURE 79



352



353



354

SOURCE: Meridian Consultants LLC - 2018

FIGURE 80

Preliminary Tree Survey of Potential Support Facility Sites

MEMORANDUM

Date: September 20, 2018

To: Project File—Meridian Project No. 208-001-18

From: Marina Barton, Staff Planner/Biologist
Dillan Murray, Staff Planner

Subject: Inglewood Transit Connector Project Tree Survey of Potential Support Facility Sites

On September 20, 2018, at 9:30 AM, Meridian Consultants Staff Planner/Biologist Marina Barton performed a tree survey at potential locations for support facilities for the Inglewood Transit Connector Project (proposed Project) in the City of Inglewood, California (City). Meridian Consultants' Staff Planner Dillan Murray reviewed and compiled Ms. Barton's observations and field records, as detailed in **Attachment 1: Survey Field Record**. The proposed Project would include an automated people mover (APM) system to transport riders between the Metro rail system in Downtown Inglewood and the City's activity centers. In addition to the APM system, the proposed Project includes support facilities, including a Maintenance and Storage Facility (MSF) and Intermodal Transportation Facility (ITF), to provide maintenance and additional access areas that could be either co-located or individually located at several potential sites adjacent to the APM alignment. A previous tree survey included in the Initial Study for the proposed Project, titled Inglewood Transit Connector Project Tree Inventory and dated June 11, 2018, was conducted by Meridian Consultants' staff for the portion of the Project site which would be occupied by the APM guideway, but was limited to the public rights-of-way along Market Street, Manchester Boulevard, and Prairie Avenue. This report and its attachments are intended to be used to determine the number of protected trees within the portion of the Project site occupied by support facilities that would require permits from the City to be reshaped, altered, damaged, relocated, or removed during implementation of the proposed Project.

The Project site consists of streets and adjacent parcels for potential support facilities throughout the City of Inglewood, surrounded by urban development. The APM alignment portion of the Project site consists of paved active streets with various landscaping and begins at the intersection of Florence Avenue and Market Street, follows Market Street south, proceeds east onto Manchester Boulevard, and follows Prairie Avenue south, terminating at the intersection of Prairie Avenue and 102nd Street past Century Boulevard, as shown in **Figure 1: Project Location Map**. The potential locations for the MSF and ITF would occupy

parcels adjacent to the APM alignment. The scope of the tree survey area for the potential support facilities is shown in **Figure 2: Tree Survey Area for Potential Support Facilities** and listed as follows:

- **Potential MSF Site #1:** At the southeastern corner of the intersection at Florence Boulevard and Market Street, an area bound by Florence Avenue, Market Street, and Locust Street. Currently a retail shopping center.
- **Potential MSF Site #2:** Along Manchester Boulevard, an area bound by Manchester Boulevard, Hillcrest Boulevard, Nutwood Street, and Spruce Avenue. Currently a retail shopping center, including a Vons grocery store.
- **Potential MSF Site #3:** Along Prairie Avenue, an area bound by Prairie Avenue, Nutwood Street, Osage Avenue, and Kelso Street. Currently an elementary school, child care facility, and single-family residences.
- **Potential MSF Site #4:** At the intersection of Prairie Avenue and Century Boulevard, occupying the southwest and northwest corners. Currently commercial uses.
- **Potential ITF Site:** At the southeast corner of the Prairie Avenue and Pincay Drive. Currently a surface parking lot and construction staging area.

This tree report was prepared in conjunction with Chapter 12: Planning and Zoning, Article 32: Tree Preservation of the City of Inglewood Municipal Code (IMC) which is applicable to all types of existing industrial, commercial, residential-medical and multifamily development, and to new development, under-developed properties, or undeveloped properties.¹ According to IMC Article 32, Section 12-112, the term “protected tree” shall mean a tree of a specific species or size that may not be reshaped, altered, damaged, relocated, or removed without first obtaining a Tree Removal and Cutting Permit from the City of Inglewood. Protected trees shall not include trees planted and growing in a licensed nursery for sale or planted and grown as a part of an active commercial orchard. Maintenance and removal of street trees is managed by the City’s Parks, Recreation, and Library Services. Section 12-113: Protected Trees defines the following trees, when located on properties to which this Article applies,² as protected trees:

- A. Trees having a minimum trunk diameter of 8 inches measured 54 inches above the ground. When measuring a multitrunk tree, the diameters of the largest three trunks shall be added together.
- B. Street trees or other required trees such as those required as a condition of approval, Use Permit, or other zoning requirement, regardless of size.

1 Inglewood Municipal Code, *Chapter 12 Planning and Zoning*, “Article 32 Tree Preservation, Section 12-116 Permits Required,” accessed October 2018, <https://www.qcode.us/codes/inglewood/>.

2 Inglewood Municipal Code, *Chapter 12 Planning and Zoning*, “Article 32 Tree Preservation, Section 12-111 Application of Article.” accessed October 2018, <https://www.qcode.us/codes/inglewood/>.

- C. All memorial trees dedicated by an entity recognized by the City, and all specimen trees that define a neighborhood or community.
- D. Trees of the following species that have reached a minimum of 4 inches diameter trunk size:
 - 1. Big Leaf Maple, *Acer macrophyllum*
 - 2. California Buckeye, *Aesculus californica*
 - 3. Madrone, *Arbutus menziesii*
 - 4. Western Dogwood, *Cornus nuttallii*
 - 5. California Sycamore, *Platanus racemosa*
 - 6. Coast Live Oak, *Quercus agrifolia*
 - 7. Canyon Live Oak, *Quercus chrysolepis*
 - 8. Blue Oak, *Quercus douglassii*
 - 9. Oregon White Oak, *Quercus garryana*
 - 10. California Black Oak, *Quercus kelloggii*
 - 11. Valley Oak, *Quercus lobate*
 - 12. Interior Live Oak, *Quercus wislizenii*
 - 13. California Bay, *Umbellularia californica*
- E. A tree or trees of any size planted as a replacement for a protected tree.

Section 12-118: Criteria for Evaluating Applications also contains criteria that will be used when evaluating protected tree removal requests. Section 12-116: Permits Required states that all protected trees that are removed or disfigured shall require replacement with like-size, like-kind trees or an equal value tree or trees as determined by the City's Master Plan or the Parks, Recreation and Library Services Department.

For this tree survey, portions of potential support facility sites which had been previously surveyed as part of the APM alignment survey were not duplicated; as such, this tree survey represents only new trees surveyed. A total of 349 trees were inventoried within the potential locations for support facilities included in the survey. A list of the trees identified within these sites is available in **Attachment 2: Tree Inventory** and separated by MSF site therein. A summary of trees identified by potential facility location is provided in **Table 1: Support Facility Sites Tree Survey Summary**. As shown in **Table 1**, the species of the trees was identified to determine listing in IMC Section 12-113. As described in the IMC and mentioned previously, a tree is considered a protected tree if it is any listed species with a minimum diameter of 4 inches measured 54 inches above ground. Additionally, a tree of any species with a minimum diameter of 8 inches measured 54 inches above ground is considered protected. Further, **Table 1** lists the number of trees within the public rights-of-way surrounding each site for informational purposes. No trees surveyed were known to be trees required as a condition of approval, Use Permit, or other zoning requirement, a

memorial or specimen tree, or a tree or trees planted as a replacement for a protected tree. As such, whether or not a tree qualified as protected was determined based on whether it met the diameter requirements outlined in IMC Section 12-113.

Table 1
Support Facility Sites Tree Survey Summary

Site	Trees Inventoried	Trees Listed in IMC Section 12-113	Trees Meeting Diameter Requirements in IMC Section 12-113	Right-of-Way Trees	Trees that Qualify as Protected
Potential MSF Site #1	100	0	77	43	77
Potential MSF Site #2	211	41	127	9	127
Potential MSF Site #3	11	0	10	8	10
Potential MSF Site #4	26	0	20	3	20
Potential ITF Site	1	0	0	0	0
Total	349	41	234	63	234

Captioned photographs of each tree are available in **Attachment 3: Tree Photographs** and similarly separated by MSF site. Of the 349 trees, 234 are considered protected trees under Section 12-113, as seen in **Table 1**. Only 41 of the trees identified are listed in Section 12-113 of the IMC. A total of 63 additional trees were located in the public rights-of-way surrounding the potential facility locations from the first tree survey. Due to the objectives of the proposed Project, trees located within the public right-of-way have a greater potential to be affected by construction or removed.

FIGURES

Figure 1: Project Location Map

Figure 2: Tree Survey Area for Potential Support Facilities

ATTACHMENTS

Attachment 1: Survey Field Record

Attachment 2: Tree Inventory

Attachment 2: Tree Photographs

REFERENCE

City of Inglewood, California. Municipal Code ch. 12, art. 32, § 12 (2012).
<https://www.qcode.us/codes/inglewood/>.



INGLEWOOD TRANSIT CONNECTOR PROJECT DAILY FIELD RECORD

Project and Task Number: 208-001-18	Date: 09/20/18
Project Name: Inglewood Transit Connector Project	Field Activity: biological monitoring
Location: Inglewood, CA	Weather: sunny, low 80s F

PERSONNEL:	Name	Company	Time In	Time Out
	Marina Barton	Meridian Consultants	09:30	14:00

PERSONAL SAFETY CHECKLIST

	Steel-toed Boots		Hard Hat	X	Safety Vest
	Rubber Gloves		Safety Goggles		

TIME	DESCRIPTION OF WORK PERFORMED
09:30	Arrive in Inglewood
	Potential MSF #1
	- Walked northeast starting at the intersection of North Market Street and East Florence Avenue and proceeded east along East Florence Avenue
	- Walked south along North Locust Street
	- Walked west along East Regent Street
	- Surveyed within the parking lot
	Did not resurvey North Market Street, data included in previous survey
	100 trees were noted within this site (in addition to previous survey)
	Potential MSF #2
	- Walked southwest starting at the intersection of Manchester Boulevard and East Spruce Avenue along East Spruce Avenue
	- Surveyed palm trees in front of Vons building
	- Walked northwest along East Nutwood Street
	- Walked northeast along East Hillcrest Boulevard
	- Surveyed within the parking lot



INGLEWOOD INTERCONNECTOR PROJECT

DAILY FIELD RECORD (continued)

Project and Task Number: 208-001-18

Date:09/20/18

TIME	DESCRIPTION OF WORK PERFORMED
	Did not resurvey Manchester Boulevard, data included in previous survey
	211 trees were noted within this site (in addition to previous survey)
	Potential MSF #3
	- Walked north starting at the intersection of South Osage Avenue and East Kelso Street along South Osage Avenue
	- Walked east along East Nutwood Street
	- Walked west along East Kelso Street
	Did not resurvey South Prairie Avenue, data included in previous survey
	Could not survey within the Project Site, it is an elementary school
	Two trees were spotted on the site from the perimeter fence
	11 trees were noted within this site
	Potential MSF #4
	- Walked west starting at the intersection of South Prairie Avenue and the Road to the north of the project site along the unnamed road
	- Walked south between the buildings from the unnamed road to West Century Boulevard
	- Walked east along West Century Boulevard
	- Crossed West Century Boulevard to survey the small parking lot on the southern portion of the project site
	Did not resurvey South Prairie Avenue, data included in previous survey
	24 trees were noted within this site
	Potential ITF site
	- Cannot access site, construction zone
	- Only one tree is seen on site from the perimeter fence
	1 tree noted on site
14:00	Leave Inglewood

Potential MSF #1							
Tree #	Common Name	Scientific Name	Tree Species Listed in IMC Section 12-113	Diameter*	Right-of-Way Tree	Protected Tree	Notes
1	California fan palm	<i>Washingtonia filifera</i>	No	More	No	Yes	Interior of Site #1
2	California fan palm	<i>Washingtonia filifera</i>	No	More	No	Yes	Interior of Site #1
3	California fan palm	<i>Washingtonia filifera</i>	No	More	No	Yes	Interior of Site #1
4	Brazilian pepper tree	<i>Schinus terebinthifolius</i>	No	More	No	Yes	Interior of Site #1
5	Brazilian pepper tree	<i>Schinus terebinthifolius</i>	No	More	No	Yes	Interior of Site #1
6	Indian laurel fig	<i>Ficus microcarpa</i>	No	More	Yes	Yes	Florence Avenue
7	Indian laurel fig	<i>Ficus microcarpa</i>	No	More	Yes	Yes	Florence Avenue
8	Indian laurel fig	<i>Ficus microcarpa</i>	No	More	Yes	Yes	Florence Avenue
9	Indian laurel fig	<i>Ficus microcarpa</i>	No	More	Yes	Yes	Florence Avenue
10	Indian laurel fig	<i>Ficus microcarpa</i>	No	More	Yes	Yes	Florence Avenue
11	Indian laurel fig	<i>Ficus microcarpa</i>	No	More	Yes	Yes	Florence Avenue
12	Indian laurel fig	<i>Ficus microcarpa</i>	No	More	Yes	Yes	Florence Avenue
13	Lemon Bottlebrush	<i>Callistemon citrinus</i>	No	More	No	Yes	Northeast corner of Site #1; within Callistemon genus, species an approximation
14	Lemon Bottlebrush	<i>Callistemon citrinus</i>	No	More	No	Yes	Northeast corner of Site #1; within Callistemon genus, species an approximation
15	Lemon Bottlebrush	<i>Callistemon citrinus</i>	No	More	No	Yes	Northeast corner of Site #1; within Callistemon genus, species an approximation
16	Lemon Bottlebrush	<i>Callistemon citrinus</i>	No	More	No	Yes	Northeast corner of Site #1; within Callistemon genus, species an approximation
17	Lemon Bottlebrush	<i>Callistemon citrinus</i>	No	More	No	Yes	Northeast corner of Site #1; within Callistemon genus, species an approximation
18	Lemon Bottlebrush	<i>Callistemon citrinus</i>	No	More	No	Yes	Northeast corner of Site #1; within Callistemon genus, species an approximation
19	Lemon Bottlebrush	<i>Callistemon citrinus</i>	No	More	No	Yes	Northeast corner of Site #1; within Callistemon genus, species an approximation
20	Lemon Bottlebrush	<i>Callistemon citrinus</i>	No	More	No	Yes	Northeast corner of Site #1; within Callistemon genus, species an approximation
21	California fan palm	<i>Washingtonia filifera</i>	No	More	No	Yes	Northeast corner of Site #1
22	California fan palm	<i>Washingtonia filifera</i>	No	Less	No	No	Northeast corner of Site #1
23	California fan palm	<i>Washingtonia filifera</i>	No	Less	No	No	Northeast corner of Site #1
24	Indian laurel fig	<i>Ficus microcarpa</i>	No	More	Yes	Yes	Along Locust St
25	Indian laurel fig	<i>Ficus microcarpa</i>	No	More	Yes	Yes	Along Locust St
26	Indian laurel fig	<i>Ficus microcarpa</i>	No	More	Yes	Yes	Along Locust St
27	Indian laurel fig	<i>Ficus microcarpa</i>	No	More	Yes	Yes	Along Locust St
28	Eucalyptus	<i>Eucalyptus globulus</i>	No	More	No	Yes	Northeast corner of Site #1

Potential MSF #1							
Tree #	Common Name	Scientific Name	Tree Species Listed in IMC Section 12-113	Diameter*	Right-of-Way Tree	Protected Tree	Notes
29	Lemon Bottlebrush	<i>Callistemon citrinus</i>	No	More	No	Yes	Interior of Site #1; within Callistemon genus, species an approximation
30	Lemon Bottlebrush	<i>Callistemon citrinus</i>	No	More	No	Yes	Interior of Site #1; within Callistemon genus, species an approximation
31	Western catalpa	<i>Catalpa speciosa</i>	No	Less	Yes	No	Along Locust St
32	Western catalpa	<i>Catalpa speciosa</i>	No	Less	Yes	No	Along Locust St
33	Western catalpa	<i>Catalpa speciosa</i>	No	Less	Yes	No	Along Locust St
34	Western catalpa	<i>Catalpa speciosa</i>	No	Less	Yes	No	Along Locust St
35	Western catalpa	<i>Catalpa speciosa</i>	No	Less	Yes	No	Along Locust St
36	California fan palm	<i>Washingtonia filifera</i>	No	More	No	Yes	Within Site #1
37	Indian laurel fig	<i>Ficus microcarpa</i>	No	More	Yes	Yes	Along Locust St
38	Indian laurel fig	<i>Ficus microcarpa</i>	No	More	Yes	Yes	Along Locust St
39	Indian laurel fig	<i>Ficus microcarpa</i>	No	More	Yes	Yes	Along Locust St
40	Indian laurel fig	<i>Ficus microcarpa</i>	No	More	Yes	Yes	Along Locust St
41	Indian laurel fig	<i>Ficus microcarpa</i>	No	More	Yes	Yes	Along Locust St
42	Indian laurel fig	<i>Ficus microcarpa</i>	No	More	Yes	Yes	Along Locust St
43	Indian laurel fig	<i>Ficus microcarpa</i>	No	More	Yes	Yes	Along Locust St
44	Indian laurel fig	<i>Ficus microcarpa</i>	No	More	Yes	Yes	Along Locust St
45	Indian laurel fig	<i>Ficus microcarpa</i>	No	More	Yes	Yes	Along Locust St
46	European hackberry	<i>Celtis australis</i>	No	More	Yes	Yes	Along Locust St
47	Indian laurel fig	<i>Ficus microcarpa</i>	No	More	Yes	Yes	Along Locust St
48	Indian laurel fig	<i>Ficus microcarpa</i>	No	More	Yes	Yes	Along Locust St
49	Indian laurel fig	<i>Ficus microcarpa</i>	No	More	Yes	Yes	Along Locust St
50	Indian laurel fig	<i>Ficus microcarpa</i>	No	More	Yes	Yes	Along Locust St
51	Indian laurel fig	<i>Ficus microcarpa</i>	No	More	Yes	Yes	Along Locust St
52	Callery pear	<i>Pyrus calleryana</i>	No	Less	Yes	No	Along Regent Street
53	Callery pear	<i>Pyrus calleryana</i>	No	Less	Yes	No	Along Regent Street
54	Callery pear	<i>Pyrus calleryana</i>	No	Less	Yes	No	Along Regent Street
55	Callery pear	<i>Pyrus calleryana</i>	No	Less	Yes	No	Along Regent Street
56	Callery pear	<i>Pyrus calleryana</i>	No	Less	Yes	No	Along Regent Street
57	Callery pear	<i>Pyrus calleryana</i>	No	Less	Yes	No	Along Regent Street
58	Callery pear	<i>Pyrus calleryana</i>	No	Less	Yes	No	Along Regent Street
59	Callery pear	<i>Pyrus calleryana</i>	No	Less	Yes	No	Along Regent Street
60	Callery pear	<i>Pyrus calleryana</i>	No	Less	Yes	No	Along Regent Street
61	Callery pear	<i>Pyrus calleryana</i>	No	Less	Yes	No	Along Regent Street
62	Callery pear	<i>Pyrus calleryana</i>	No	Less	Yes	No	Along Regent Street
63	Callery pear	<i>Pyrus calleryana</i>	No	Less	Yes	No	Along Regent Street
64	Brazilian pepper tree	<i>Schinus terebinthifolius</i>	No	More	No	Yes	Interior of Site #1
65	Brazilian pepper tree	<i>Schinus terebinthifolius</i>	No	More	No	Yes	Interior of Site #1
66	California fan palm	<i>Washingtonia filifera</i>	No	More	No	Yes	Interior of Site #1
67	California fan palm	<i>Washingtonia filifera</i>	No	More	No	Yes	Interior of Site #1
68	Brazilian pepper tree	<i>Schinus terebinthifolius</i>	No	More	No	Yes	Interior of Site #1
69	Brazilian pepper tree	<i>Schinus terebinthifolius</i>	No	More	No	Yes	Interior of Site #1
70	Brazilian pepper tree	<i>Schinus terebinthifolius</i>	No	More	No	Yes	Interior of Site #1
71	Brazilian pepper tree	<i>Schinus terebinthifolius</i>	No	More	No	Yes	Interior of Site #1

Potential MSF #1							
Tree #	Common Name	Scientific Name	Tree Species Listed in IMC Section 12-113	Diameter*	Right-of-Way Tree	Protected Tree	Notes
72	Brazilian pepper tree	<i>Schinus terebinthifolius</i>	No	More	No	Yes	Interior of Site #1
73	Brazilian pepper tree	<i>Schinus terebinthifolius</i>	No	More	No	Yes	Interior of Site #1
74	Brazilian pepper tree	<i>Schinus terebinthifolius</i>	No	More	No	Yes	Interior of Site #1
75	Brazilian pepper tree	<i>Schinus terebinthifolius</i>	No	More	No	Yes	Interior of Site #1
76	Brazilian pepper tree	<i>Schinus terebinthifolius</i>	No	More	No	Yes	Interior of Site #1
77	Brazilian pepper tree	<i>Schinus terebinthifolius</i>	No	More	No	Yes	Interior of Site #1
78	Brazilian pepper tree	<i>Schinus terebinthifolius</i>	No	More	No	Yes	Interior of Site #1
79	Brazilian pepper tree	<i>Schinus terebinthifolius</i>	No	More	No	Yes	Interior of Site #1
80	Unknown willow tree	<i>Salix</i>	No	Less	No	No	Interior of Site #1; specific species within genus undetermined
81	California fan palm	<i>Washingtonia filifera</i>	No	More	No	Yes	Interior of Site #1
82	California fan palm	<i>Washingtonia filifera</i>	No	More	No	Yes	Interior of Site #1
83	Lemon Bottlebrush	<i>Callistemon citrinus</i>	No	More	No	Yes	Interior of Site #1; within Callistemon genus, species an approximation
84	Lemon Bottlebrush	<i>Callistemon citrinus</i>	No	More	No	Yes	Interior of Site #1; within Callistemon genus, species an approximation
85	Unknown willow tree	<i>Salix</i>	No	Less	No	No	Interior of Site #1; specific species within genus undetermined
86	Brazilian pepper tree	<i>Schinus terebinthifolius</i>	No	More	No	Yes	Interior of Site #1
87	Brazilian pepper tree	<i>Schinus terebinthifolius</i>	No	More	No	Yes	Interior of Site #1
88	Unknown pine tree	<i>Pinus</i>	No	More	No	Yes	Interior of Site #1; specific species within genus undetermined
89	Brazilian pepper tree	<i>Schinus terebinthifolius</i>	No	More	No	Yes	Interior of Site #1
90	Brazilian pepper tree	<i>Schinus terebinthifolius</i>	No	More	No	Yes	Interior of Site #1
91	Brazilian pepper tree	<i>Schinus terebinthifolius</i>	No	More	No	Yes	Interior of Site #1
92	Brazilian pepper tree	<i>Schinus terebinthifolius</i>	No	Less	No	No	Interior of Site #1
93	California fan palm	<i>Washingtonia filifera</i>	No	More	No	Yes	Interior of Site #1
94	Brazilian pepper tree	<i>Schinus terebinthifolius</i>	No	More	No	Yes	Interior of Site #1
95	Brazilian pepper tree	<i>Schinus terebinthifolius</i>	No	More	No	Yes	Interior of Site #1
96	Unknown pine tree	<i>Pinus</i>	No	Less	No	No	Interior of Site #1; specific species within genus undetermined
97	Brazilian pepper tree	<i>Schinus terebinthifolius</i>	No	More	No	Yes	Interior of Site #1
98	Brazilian pepper tree	<i>Schinus terebinthifolius</i>	No	More	No	Yes	Interior of Site #1
99	Brazilian pepper tree	<i>Schinus terebinthifolius</i>	No	More	No	Yes	Interior of Site #1
100	Unknown pine tree	<i>Pinus</i>	No	More	No	Yes	Interior of Site #1; specific species within genus undetermined

* More or less than diameter specified in Section 12-113 of the Inglewood Municipal Code. As described therein in relation to diameter, a tree is considered a protected tree if it is any species with a minimum of 8 inches diameter measured 54 inches above the ground or a species listed by the City in Section 12-113 with a minimum diameter of four inches.

Potential MSF Site #2							
Tree #	Common Name	Scientific Name	Tree Species Listed in IMC Section 12- 113	Diameter*	Right-of-Way Tree	Protected Tree	Notes
1	California sycamore	<i>Platanus racemosa</i>	Yes	More	No	Yes	Within interior of Site #2, along Spruce Avenue
2	California sycamore	<i>Platanus racemosa</i>	Yes	More	No	Yes	Within interior of Site #2, along Spruce Avenue
3	California sycamore	<i>Platanus racemosa</i>	Yes	More	No	Yes	Within interior of Site #2, along Spruce Avenue
4	California sycamore	<i>Platanus racemosa</i>	Yes	More	No	Yes	Within interior of Site #2, along Spruce Avenue
5	California sycamore	<i>Platanus racemosa</i>	Yes	More	No	Yes	Within interior of Site #2, along Spruce Avenue
6	California sycamore	<i>Platanus racemosa</i>	Yes	More	No	Yes	Within interior of Site #2, along Spruce Avenue
7	California sycamore	<i>Platanus racemosa</i>	Yes	More	No	Yes	Within interior of Site #2, along Spruce Avenue
8	California sycamore	<i>Platanus racemosa</i>	Yes	More	No	Yes	Within interior of Site #2, along Spruce Avenue
9	California sycamore	<i>Platanus racemosa</i>	Yes	More	No	Yes	Within interior of Site #2, along Spruce Avenue
10	California sycamore	<i>Platanus racemosa</i>	Yes	More	No	Yes	Within interior of Site #2, along Spruce Avenue
11	California sycamore	<i>Platanus racemosa</i>	Yes	More	No	Yes	Within interior of Site #2, along Spruce Avenue
12	California sycamore	<i>Platanus racemosa</i>	Yes	More	No	Yes	Within interior of Site #2, along Spruce Avenue
13	California sycamore	<i>Platanus racemosa</i>	Yes	More	No	Yes	Within interior of Site #2, along Spruce Avenue
14	California sycamore	<i>Platanus racemosa</i>	Yes	More	No	Yes	Within interior of Site #2, along Spruce Avenue
15	Mexican fan palm	<i>Washingtonia robusta</i>	No	More	No	Yes	Within interior of Site #2
16	Mexican fan palm	<i>Washingtonia robusta</i>	No	More	No	Yes	Within interior of Site #2
17	Mexican fan palm	<i>Washingtonia robusta</i>	No	More	No	Yes	Within interior of Site #2
18	Mexican fan palm	<i>Washingtonia robusta</i>	No	More	No	Yes	Within interior of Site #2
19	Mexican fan palm	<i>Washingtonia robusta</i>	No	More	No	Yes	Within interior of Site #2
20	Mexican fan palm	<i>Washingtonia robusta</i>	No	More	No	Yes	Within interior of Site #2

Potential MSF Site #2							
Tree #	Common Name	Scientific Name	Tree Species Listed in IMC Section 12- 113	Diameter*	Right-of-Way Tree	Protected Tree	Notes
21	Mexican fan palm	<i>Washingtonia robusta</i>	No	More	No	Yes	Within interior of Site #2
22	Mexican fan palm	<i>Washingtonia robusta</i>	No	More	No	Yes	Within interior of Site #2
23	Mexican fan palm	<i>Washingtonia robusta</i>	No	More	No	Yes	Within interior of Site #2
24	Mexican fan palm	<i>Washingtonia robusta</i>	No	More	No	Yes	Within interior of Site #2
25	Mexican fan palm	<i>Washingtonia robusta</i>	No	More	No	Yes	Within interior of Site #2
26	Mexican fan palm	<i>Washingtonia robusta</i>	No	More	No	Yes	Within interior of Site #2
27	Mexican fan palm	<i>Washingtonia robusta</i>	No	More	No	Yes	Within interior of Site #2
28	Mexican fan palm	<i>Washingtonia robusta</i>	No	More	No	Yes	Within interior of Site #2
29	Mexican fan palm	<i>Washingtonia robusta</i>	No	More	No	Yes	Within interior of Site #2
30	Mexican fan palm	<i>Washingtonia robusta</i>	No	More	No	Yes	Within interior of Site #2
31	Mexican fan palm	<i>Washingtonia robusta</i>	No	More	No	Yes	Within interior of Site #2
32	Mexican fan palm	<i>Washingtonia robusta</i>	No	More	No	Yes	Within interior of Site #2
33	Mexican fan palm	<i>Washingtonia robusta</i>	No	More	No	Yes	Within interior of Site #2
34	Mexican fan palm	<i>Washingtonia robusta</i>	No	More	No	Yes	Within interior of Site #2
35	Mexican fan palm	<i>Washingtonia robusta</i>	No	More	No	Yes	Within interior of Site #2
36	Mexican fan palm	<i>Washingtonia robusta</i>	No	More	No	Yes	Within interior of Site #2
37	Mexican fan palm	<i>Washingtonia robusta</i>	No	More	No	Yes	Within interior of Site #2
38	Mexican fan palm	<i>Washingtonia robusta</i>	No	More	No	Yes	Within interior of Site #2
39	Mexican fan palm	<i>Washingtonia robusta</i>	No	More	No	Yes	Within interior of Site #2
40	Mexican fan palm	<i>Washingtonia robusta</i>	No	More	No	Yes	Within interior of Site #2
41	Mexican fan palm	<i>Washingtonia robusta</i>	No	More	No	Yes	Within interior of Site #2
42	Mexican fan palm	<i>Washingtonia robusta</i>	No	More	No	Yes	Within interior of Site #2
43	Mexican fan palm	<i>Washingtonia robusta</i>	No	More	No	Yes	Within interior of Site #2
44	Mexican fan palm	<i>Washingtonia robusta</i>	No	More	No	Yes	Within interior of Site #2
45	Western Dogwood	<i>Cornus nuttallii</i>	Yes	Less	No	No	Within interior of Site #2
46	Western Dogwood	<i>Cornus nuttallii</i>	Yes	Less	No	No	Within interior of Site #2
47	Western Dogwood	<i>Cornus nuttallii</i>	Yes	Less	No	No	Within interior of Site #2
48	Western Dogwood	<i>Cornus nuttallii</i>	Yes	Less	No	No	Within interior of Site #2
49	Western Dogwood	<i>Cornus nuttallii</i>	Yes	Less	No	No	Within interior of Site #2
50	Western Dogwood	<i>Cornus nuttallii</i>	Yes	Less	No	No	Within interior of Site #2
51	Western Dogwood	<i>Cornus nuttallii</i>	Yes	Less	No	No	Within interior of Site #2
52	Western Dogwood	<i>Cornus nuttallii</i>	Yes	Less	No	No	Within interior of Site #2
53	Western Dogwood	<i>Cornus nuttallii</i>	Yes	Less	No	No	Within interior of Site #2
54	Western Dogwood	<i>Cornus nuttallii</i>	Yes	Less	No	No	Within interior of Site #2
55	Mexican fan palm	<i>Washingtonia robusta</i>	No	More	No	Yes	Within interior of Site #2
56	Western Dogwood	<i>Cornus nuttallii</i>	Yes	Less	No	No	Within interior of Site #2
57	Mexican fan palm	<i>Washingtonia robusta</i>	No	More	No	Yes	Within interior of Site #2
58	Western Dogwood	<i>Cornus nuttallii</i>	Yes	Less	No	No	Within interior of Site #2
59	Western Dogwood	<i>Cornus nuttallii</i>	Yes	Less	No	No	Within interior of Site #2
60	Mexican fan palm	<i>Washingtonia robusta</i>	No	More	No	Yes	Within interior of Site #2
61	Western Dogwood	<i>Cornus nuttallii</i>	Yes	More	No	Yes	Within interior of Site #2
62	Mexican fan palm	<i>Washingtonia robusta</i>	No	More	No	Yes	Within interior of Site #2

Potential MSF Site #2							
Tree #	Common Name	Scientific Name	Tree Species Listed in IMC Section 12- 113	Diameter*	Right-of-Way Tree	Protected Tree	Notes
63	Western Dogwood	<i>Cornus nuttallii</i>	Yes	Less	No	No	Within interior of Site #2
64	California sycamore	<i>Platanus racemosa</i>	Yes	More	No	Yes	Within interior of Site #2, along Spruce Avenue
65	California sycamore	<i>Platanus racemosa</i>	Yes	More	No	Yes	Within interior of Site #2, along Spruce Avenue
66	California sycamore	<i>Platanus racemosa</i>	Yes	More	No	Yes	Within interior of Site #2, along Spruce Avenue
67	Callery pear	<i>Pyrus calleryana</i>	No	Less	Yes	No	Along Spruce Avenue
68	Callery pear	<i>Pyrus calleryana</i>	No	Less	Yes	No	Along Spruce Avenue
69	Callery pear	<i>Pyrus calleryana</i>	No	Less	Yes	No	Along Spruce Avenue
70	Callery pear	<i>Pyrus calleryana</i>	No	Less	Yes	No	Along Spruce Avenue
71	Callery pear	<i>Pyrus calleryana</i>	No	Less	Yes	No	Along Spruce Avenue
72	California sycamore	<i>Platanus racemosa</i>	Yes	More	No	Yes	Interior of Site #2, along Spruce Avenue
73	California sycamore	<i>Platanus racemosa</i>	Yes	More	No	Yes	Interior of Site #2, along Spruce Avenue
74	California sycamore	<i>Platanus racemosa</i>	Yes	More	No	Yes	Interior of Site #2, along Spruce Avenue
75	California sycamore	<i>Platanus racemosa</i>	Yes	More	No	Yes	Interior of Site #2, along Spruce Avenue
76	Mexican fan palm	<i>Washingtonia robusta</i>	No	More	No	Yes	Interior of Site #2, corner of Spruce Avenue and Nutwood Street
77	Mexican fan palm	<i>Washingtonia robusta</i>	No	More	No	Yes	Interior of Site #2, corner of Spruce Avenue and Nutwood Street
78	Mexican fan palm	<i>Washingtonia robusta</i>	No	More	No	Yes	Interior of Site #2, corner of Spruce Avenue and Nutwood Street
79	Mexican fan palm	<i>Washingtonia robusta</i>	No	More	No	Yes	Interior of Site #2, corner of Spruce Avenue and Nutwood Street
80	Mexican fan palm	<i>Washingtonia robusta</i>	No	More	No	Yes	Interior of Site #2, corner of Spruce Avenue and Nutwood Street
81	Mexican fan palm	<i>Washingtonia robusta</i>	No	More	No	Yes	Interior of Site #2, corner of Spruce Avenue and Nutwood Street
82	Mexican fan palm	<i>Washingtonia robusta</i>	No	More	No	Yes	Interior of Site #2, corner of Spruce Avenue and Nutwood Street
83	Mexican fan palm	<i>Washingtonia robusta</i>	No	More	No	Yes	Interior of Site #2, corner of Spruce Avenue and Nutwood Street
84	Mexican fan palm	<i>Washingtonia robusta</i>	No	More	No	Yes	Interior of Site #2, along Nutwood Street
85	Mexican fan palm	<i>Washingtonia robusta</i>	No	More	No	Yes	Interior of Site #2, along Nutwood Street
86	Mexican fan palm	<i>Washingtonia robusta</i>	No	More	No	Yes	Interior of Site #2, along Nutwood Street
87	Mexican fan palm	<i>Washingtonia robusta</i>	No	More	No	Yes	Interior of Site #2, along Nutwood Street
88	Mexican fan palm	<i>Washingtonia robusta</i>	No	More	No	Yes	Interior of Site #2, along Nutwood Street
89	Mexican fan palm	<i>Washingtonia robusta</i>	No	More	No	Yes	Interior of Site #2, along Nutwood Street
90	Mexican fan palm	<i>Washingtonia robusta</i>	No	More	No	Yes	Interior of Site #2, along Nutwood Street
91	Mexican fan palm	<i>Washingtonia robusta</i>	No	More	No	Yes	Interior of Site #2, along Nutwood Street
92	Mexican fan palm	<i>Washingtonia robusta</i>	No	More	No	Yes	Interior of Site #2, along Nutwood Street
93	Mexican fan palm	<i>Washingtonia robusta</i>	No	More	No	Yes	Interior of Site #2, along Nutwood Street
94	Mexican fan palm	<i>Washingtonia robusta</i>	No	More	No	Yes	Interior of Site #2, along Nutwood Street
95	Mexican fan palm	<i>Washingtonia robusta</i>	No	More	No	Yes	Interior of Site #2, along Nutwood Street
96	Mexican fan palm	<i>Washingtonia robusta</i>	No	More	No	Yes	Interior of Site #2, along Nutwood Street

Potential MSF Site #2							
Tree #	Common Name	Scientific Name	Tree Species Listed in IMC Section 12- 113	Diameter*	Right-of-Way Tree	Protected Tree	Notes
97	Mexican fan palm	<i>Washingtonia robusta</i>	No	More	No	Yes	Interior of Site #2, along Nutwood Street
98	Mexican fan palm	<i>Washingtonia robusta</i>	No	More	No	Yes	Interior of Site #2, along Nutwood Street
99	California sycamore	<i>Platanus racemosa</i>	Yes	More	No	Yes	Interior of Site #2, along Nutwood Street
100	California sycamore	<i>Platanus racemosa</i>	Yes	More	No	Yes	Interior of Site #2, along Nutwood Street
101	California sycamore	<i>Platanus racemosa</i>	Yes	More	No	Yes	Interior of Site #2, along Nutwood Street
102	California sycamore	<i>Platanus racemosa</i>	Yes	More	No	Yes	Interior of Site #2, along Nutwood Street
103	California sycamore	<i>Platanus racemosa</i>	Yes	More	No	Yes	Interior of Site #2, along Nutwood Street
104	Indian laurel fig	<i>Ficus microcarpa</i>	No	More	Yes	Yes	Along Nutwood Street
105	Indian laurel fig	<i>Ficus microcarpa</i>	No	More	Yes	Yes	Along Nutwood Street
106	Indian laurel fig	<i>Ficus microcarpa</i>	No	More	Yes	Yes	Along Nutwood Street
107	Indian laurel fig	<i>Ficus microcarpa</i>	No	More	Yes	Yes	Along Nutwood Street
108	Eucalyptus	<i>Eucalyptus globulus</i>	No	More	No	Yes	Along Hillcrest Boulevard
109	Eucalyptus	<i>Eucalyptus globulus</i>	No	More	No	Yes	Along Hillcrest Boulevard
110	Eucalyptus	<i>Eucalyptus globulus</i>	No	More	No	Yes	Along Hillcrest Boulevard
111	Eucalyptus	<i>Eucalyptus globulus</i>	No	More	No	Yes	Along Hillcrest Boulevard
112	Eucalyptus	<i>Eucalyptus globulus</i>	No	More	No	Yes	Along Hillcrest Boulevard
113	Eucalyptus	<i>Eucalyptus globulus</i>	No	More	No	Yes	Along Hillcrest Boulevard
114	Eucalyptus	<i>Eucalyptus globulus</i>	No	More	No	Yes	Along Hillcrest Boulevard
115	Eucalyptus	<i>Eucalyptus globulus</i>	No	More	No	Yes	Along Hillcrest Boulevard
116	Eucalyptus	<i>Eucalyptus globulus</i>	No	More	No	Yes	Along Hillcrest Boulevard
117	Eucalyptus	<i>Eucalyptus globulus</i>	No	More	No	Yes	Along Hillcrest Boulevard
118	Eucalyptus	<i>Eucalyptus globulus</i>	No	More	No	Yes	Along Hillcrest Boulevard
119	Eucalyptus	<i>Eucalyptus globulus</i>	No	More	No	Yes	Along Hillcrest Boulevard
120	Eucalyptus	<i>Eucalyptus globulus</i>	No	More	No	Yes	Along Hillcrest Boulevard
121	Eucalyptus	<i>Eucalyptus globulus</i>	No	More	No	Yes	Along Hillcrest Boulevard
122	Eucalyptus	<i>Eucalyptus globulus</i>	No	More	No	Yes	Along Hillcrest Boulevard
123	Eucalyptus	<i>Eucalyptus globulus</i>	No	More	No	Yes	Along Hillcrest Boulevard
124	Eucalyptus	<i>Eucalyptus globulus</i>	No	More	No	Yes	Along Hillcrest Boulevard
125	Eucalyptus	<i>Eucalyptus globulus</i>	No	More	No	Yes	Along Hillcrest Boulevard
126	Eucalyptus	<i>Eucalyptus globulus</i>	No	More	No	Yes	Along Hillcrest Boulevard
127	Eucalyptus	<i>Eucalyptus globulus</i>	No	More	No	Yes	Along Hillcrest Boulevard
128	Eucalyptus	<i>Eucalyptus globulus</i>	No	More	No	Yes	Along Hillcrest Boulevard
129	Eucalyptus	<i>Eucalyptus globulus</i>	No	More	No	Yes	Along Hillcrest Boulevard
130	Eucalyptus	<i>Eucalyptus globulus</i>	No	More	No	Yes	Along Hillcrest Boulevard
131	Eucalyptus	<i>Eucalyptus globulus</i>	No	More	No	Yes	Along Hillcrest Boulevard
132	Eucalyptus	<i>Eucalyptus globulus</i>	No	More	No	Yes	Along Hillcrest Boulevard
133	Eucalyptus	<i>Eucalyptus globulus</i>	No	More	No	Yes	Along Hillcrest Boulevard
134	Eucalyptus	<i>Eucalyptus globulus</i>	No	More	No	Yes	Along Hillcrest Boulevard
135	Eucalyptus	<i>Eucalyptus globulus</i>	No	More	No	Yes	Along Hillcrest Boulevard
136	Eucalyptus	<i>Eucalyptus globulus</i>	No	More	No	Yes	Along Hillcrest Boulevard
137	Eucalyptus	<i>Eucalyptus globulus</i>	No	More	No	Yes	Along Hillcrest Boulevard
138	Eucalyptus	<i>Eucalyptus globulus</i>	No	More	No	Yes	Along Hillcrest Boulevard

Potential MSF Site #2							
Tree #	Common Name	Scientific Name	Tree Species Listed in IMC Section 12- 113	Diameter*	Right-of-Way Tree	Protected Tree	Notes
139	Eucalyptus	<i>Eucalyptus globulus</i>	No	More	No	Yes	Along Hillcrest Boulevard
140	Eucalyptus	<i>Eucalyptus globulus</i>	No	More	No	Yes	Along Hillcrest Boulevard
141	Mexican fan palm	<i>Washingtonia robusta</i>	No	More	No	Yes	Within site at entrance on Manchester Boulevard
142	Mexican fan palm	<i>Washingtonia robusta</i>	No	More	No	Yes	Within site at entrance on Manchester Boulevard
143	Mexican fan palm	<i>Washingtonia robusta</i>	No	More	No	Yes	Within site at entrance on Manchester Boulevard
144	Mexican fan palm	<i>Washingtonia robusta</i>	No	More	No	Yes	Within site at entrance on Manchester Boulevard
145	Mexican fan palm	<i>Washingtonia robusta</i>	No	More	No	Yes	Within site at entrance on Manchester Boulevard
146	Mexican fan palm	<i>Washingtonia robusta</i>	No	More	No	Yes	Within site at entrance on Manchester Boulevard
147	Unknown ornamental		No	Less	No	No	Within interior of Site #2
148	Unknown ornamental		No	Less	No	No	Within interior of Site #2
149	Unknown ornamental		No	Less	No	No	Within interior of Site #2
150	Unknown ornamental		No	Less	No	No	Within interior of Site #2
151	Unknown ornamental		No	Less	No	No	Within interior of Site #2
152	Unknown ornamental		No	Less	No	No	Within interior of Site #2
153	Unknown ornamental		No	Less	No	No	Within interior of Site #2
154	Unknown ornamental		No	Less	No	No	Within interior of Site #2
155	Unknown ornamental		No	Less	No	No	Within interior of Site #2
156	Unknown ornamental		No	Less	No	No	Within interior of Site #2
157	Unknown ornamental		No	Less	No	No	Within interior of Site #2
158	Unknown ornamental		No	Less	No	No	Within interior of Site #2
159	Unknown ornamental		No	Less	No	No	Within interior of Site #2
160	Unknown ornamental		No	Less	No	No	Within interior of Site #2
161	Unknown ornamental		No	Less	No	No	Within interior of Site #2
162	Unknown ornamental		No	Less	No	No	Within interior of Site #2
163	Unknown ornamental		No	Less	No	No	Within interior of Site #2
164	Unknown ornamental		No	Less	No	No	Within interior of Site #2
165	Unknown ornamental		No	Less	No	No	Within interior of Site #2
166	Unknown ornamental		No	Less	No	No	Within interior of Site #2
167	Unknown ornamental		No	Less	No	No	Within interior of Site #2
168	Unknown ornamental		No	Less	No	No	Within interior of Site #2
169	Unknown ornamental		No	Less	No	No	Within interior of Site #2
170	Unknown ornamental		No	Less	No	No	Within interior of Site #2
171	Unknown ornamental		No	Less	No	No	Within interior of Site #2
172	Unknown ornamental		No	Less	No	No	Within interior of Site #2
173	Unknown ornamental		No	Less	No	No	Within interior of Site #2
174	Unknown ornamental		No	Less	No	No	Within interior of Site #2

Potential MSF Site #2							
Tree #	Common Name	Scientific Name	Tree Species Listed in IMC Section 12- 113	Diameter*	Right-of-Way Tree	Protected Tree	Notes
175	Unknown ornamental		No	Less	No	No	Within interior of Site #2
180	Unknown ornamental		No	Less	No	No	Within interior of Site #2
181	Unknown ornamental		No	Less	No	No	Within interior of Site #2
182	Unknown ornamental		No	Less	No	No	Within interior of Site #2
183	Unknown ornamental		No	Less	No	No	Within interior of Site #2
184	Unknown ornamental		No	Less	No	No	Within interior of Site #2
185	Unknown ornamental		No	Less	No	No	Within interior of Site #2
186	Unknown ornamental		No	Less	No	No	Within interior of Site #2
187	Unknown ornamental		No	Less	No	No	Within interior of Site #2
188	Unknown ornamental		No	Less	No	No	Within interior of Site #2
189	Unknown ornamental		No	Less	No	No	Within interior of Site #2
190	Unknown ornamental		No	Less	No	No	Within interior of Site #2
191	Unknown ornamental		No	Less	No	No	Within interior of Site #2
192	Unknown ornamental		No	Less	No	No	Within interior of Site #2
193	Unknown ornamental		No	Less	No	No	Within interior of Site #2
194	Unknown ornamental		No	Less	No	No	Within interior of Site #2
195	Unknown ornamental		No	Less	No	No	Within interior of Site #2
196	Unknown ornamental		No	Less	No	No	Within interior of Site #2
197	Unknown ornamental		No	Less	No	No	Within interior of Site #2
198	Unknown ornamental		No	Less	No	No	Within interior of Site #2
199	Unknown ornamental		No	Less	No	No	Within interior of Site #2
200	Unknown ornamental		No	Less	No	No	Within interior of Site #2
201	Unknown ornamental		No	Less	No	No	Within interior of Site #2
202	Unknown ornamental		No	Less	No	No	Within interior of Site #2

* More or less than diameter specified in Section 12-113 of the Inglewood Municipal Code. As described therein in relation to diameter, a tree is considered a protected tree if it is any species with a minimum of 8 inches diameter measured 54 inches above the ground or a species listed by the City in Section 12-113 with a minimum diameter of four inches.

Potential MSF Site #3							
Tree #	Common Name	Scientific Name	Tree Species Listed in IMC Section 12-113	Diameter*	Right-of-Way Tree	Protected Tree	Notes
1	California pepper tree	<i>Schinus molle</i>	No	More	No	Yes	Within Site #3; along Osage Avenue
2	Chinese elm	<i>Ulmus parvifolia</i>		More	Yes	Yes	Along Osage Avenue
3	European hackberry	<i>Celtis australis</i>	No	More	Yes	Yes	Along Osage Avenue
4	Chinese elm	<i>Ulmus parvifolia</i>	No	More	Yes	Yes	Along Osage Avenue
5	Chinese elm	<i>Ulmus parvifolia</i>	No	More	Yes	Yes	Along Osage Avenue
6	Chinese elm	<i>Ulmus parvifolia</i>	No	More	Yes	Yes	Along Osage Avenue
7	Desert willow	<i>Chilopsis linearis</i>	No	Less	Yes	No	Tree is dead; species an approximation; along Nutwood Street
8	Little-Leaved Fig	<i>Ficus microcarpa</i>	No	More	Yes	Yes	Along Nutwood Street
9	Little-Leaved Fig	<i>Ficus microcarpa</i>	No	More	Yes	Yes	Along Nutwood Street
10	Southern magnolia	<i>Magnolia grandiflora</i>	No	More	No	Yes	Within Site #3; along Kelso Street
11	Southern magnolia	<i>Magnolia grandiflora</i>	No	More	No	Yes	Within Site #3; along Kelso Street

* More or less than diameter specified in Section 12-113 of the Inglewood Municipal Code. As described therein in relation to diameter, a tree is considered a protected tree if it is any species with a minimum of 8 inches diameter measured 54 inches above the ground or a species listed by the City in Section 12-113 with a minimum diameter of four inches.

Potential MSF Site #4							
Tree #	Common Name	Scientific Name	Tree Species Listed in IMC Section 12- 113	Diameter*	Right-of-Way Tree	Protected Tree	Notes
1	Ornamental		No	Less	No	No	Unknown ornamental; within interior of Site #4; northwest corner of Century Boulevard and Prairie Avenue
2	Ornamental		No	Less	No	No	Unknown ornamental; within interior of Site #4; northwest corner of Century Boulevard and Prairie Avenue
3	Carrot wood	<i>Cupaniopsis anacardioides</i>	No	More	No	Yes	Within interior of Site #4; northwest corner of Century Boulevard and Prairie Avenue
4	Carrot wood	<i>Cupaniopsis anacardioides</i>	No	More	No	Yes	Within interior of Site #4; northwest corner of Century Boulevard and Prairie Avenue
5	Indian laurel fig	<i>Ficus microcarpa</i>	No	More	Yes	Yes	Along Century Boulevard
6	Queen palm	<i>Syagrus romanzoffiana</i>	No	More	No	Yes	Within interior of Site #4; southwest corner of Century Boulevard and Prairie Avenue
7	Queen palm	<i>Syagrus romanzoffiana</i>	No	More	No	Yes	Within interior of Site #4; southwest corner of Century Boulevard and Prairie Avenue
8	Queen palm	<i>Syagrus romanzoffiana</i>	No	More	No	Yes	Within interior of Site #4; southwest corner of Century Boulevard and Prairie Avenue
9	Queen palm	<i>Syagrus romanzoffiana</i>	No	More	No	Yes	Within interior of Site #4; southwest corner of Century Boulevard and Prairie Avenue
10	Queen palm	<i>Syagrus romanzoffiana</i>	No	More	No	Yes	Within interior of Site #4; southwest corner of Century Boulevard and Prairie Avenue
11	Queen palm	<i>Syagrus romanzoffiana</i>	No	More	No	Yes	Within interior of Site #4; southwest corner of Century Boulevard and Prairie Avenue
12	Queen palm	<i>Syagrus romanzoffiana</i>	No	More	No	Yes	Within interior of Site #4; southwest corner of Century Boulevard and Prairie Avenue
13	Queen palm	<i>Syagrus romanzoffiana</i>	No	More	No	Yes	Within interior of Site #4; southwest corner of Century Boulevard and Prairie Avenue
14	Queen palm	<i>Syagrus romanzoffiana</i>	No	More	No	Yes	Within interior of Site #4; southwest corner of Century Boulevard and Prairie Avenue

Potential MSF Site #4							
Tree #	Common Name	Scientific Name	Tree Species Listed in IMC Section 12- 113	Diameter*	Right-of-Way Tree	Protected Tree	Notes
15	Ornamental		No	Less	No	No	Unknown ornamental; within interior of Site #4; southwest corner of Century Boulevard and Prairie Avenue
16	Ornamental		No	Less	No	No	Unknown ornamental; within interior of Site #4; southwest corner of Century Boulevard and Prairie Avenue
17	Ornamental		No	Less	No	No	Unknown ornamental; within interior of Site #4; southwest corner of Century Boulevard and Prairie Avenue
18	Ornamental		No	Less	No	No	Unknown ornamental; within interior of Site #4; southwest corner of Century Boulevard and Prairie Avenue
19	Queen palm	<i>Syagrus romanzoffiana</i>	No	More	No	Yes	Within interior of Site #4; southwest corner of Century Boulevard and Prairie Avenue
20	Queen palm	<i>Syagrus romanzoffiana</i>	No	More	No	Yes	Within interior of Site #4; southwest corner of Century Boulevard and Prairie Avenue
21	Queen palm	<i>Syagrus romanzoffiana</i>	No	More	No	Yes	Within interior of Site #4; southwest corner of Century Boulevard and Prairie Avenue
22	Queen palm	<i>Syagrus romanzoffiana</i>	No	More	No	Yes	Within interior of Site #4; southwest corner of Century Boulevard and Prairie Avenue
23	Queen palm	<i>Syagrus romanzoffiana</i>	No	More	No	Yes	Within interior of Site #4; southwest corner of Century Boulevard and Prairie Avenue
24	Queen palm	<i>Syagrus romanzoffiana</i>	No	More	No	Yes	Within interior of Site #4; southwest corner of Century Boulevard and Prairie Avenue
25	Indian laurel fig	<i>Cupaniopsis anacardioides</i>	No	More	Yes	Yes	Along 101st Street
26	Indian laurel fig	<i>Cupaniopsis anacardioides</i>	No	More	Yes	Yes	Along 101st Street

* More or less than diameter specified in Section 12-113 of the Inglewood Municipal Code. As described therein in relation to diameter, a tree is considered a protected tree if it is any species with a minimum of 8 inches diameter measured 54 inches above the ground or a species listed by the City in Section 12-113 with a minimum diameter of four inches.

ATTACHMENT 3
Tree Photographs



1-3



4



5



6

SOURCE: Meridian Consultants LLC - 2018



7



8



9



10

SOURCE: Meridian Consultants LLC - 2018



11



12



13-15

SOURCE: Meridian Consultants LLC - 2018



16-20



21-23

SOURCE: Meridian Consultants LLC - 2018



24



25



26



27-28

SOURCE: Meridian Consultants LLC - 2018



29-30



31



32

SOURCE: Meridian Consultants LLC - 2018



33



34



35



36

SOURCE: Meridian Consultants LLC - 2018



37-51



52-57

SOURCE: Meridian Consultants LLC - 2018



58



59-63

SOURCE: Meridian Consultants LLC - 2018



64-65



66



67

SOURCE: Meridian Consultants LLC - 2018



68-79



80



81-84

SOURCE: Meridian Consultants LLC - 2018



85



86-87

SOURCE: Meridian Consultants LLC - 2018



88



89-90

SOURCE: Meridian Consultants LLC - 2018



91-92



93

SOURCE: Meridian Consultants LLC - 2018



94-95



96

SOURCE: Meridian Consultants LLC - 2018



97-98



99

SOURCE: Meridian Consultants LLC - 2018



100

SOURCE: Meridian Consultants LLC - 2018



1-14 (r to l)



15-44 (l to r)

SOURCE: Meridian Consultants LLC - 2018



45-53 (l to r)



54-63 (r to l)

SOURCE: Meridian Consultants LLC - 2018



64-66



67-71 (l to r)

SOURCE: Meridian Consultants LLC - 2018




72-74



75



76-83



84-98

SOURCE: Meridian Consultants LLC - 2018



99-103



104



105



106-107

SOURCE: Meridian Consultants LLC - 2018



108-113



114-140



141-146

SOURCE: Meridian Consultants LLC - 2018



147-159



160-170

SOURCE: Meridian Consultants LLC - 2018



171-186



187-194

SOURCE: Meridian Consultants LLC - 2018



195-202

SOURCE: Meridian Consultants LLC - 2018



1



2



3-6



7

SOURCE: Meridian Consultants LLC - 2018



8



9



10-11

SOURCE: Meridian Consultants LLC - 2018



1-2



5



3-4

SOURCE: Meridian Consultants LLC - 2018



6-14

4



15-18



19-22

SOURCE: Meridian Consultants LLC - 2018



23-24



25



26

SOURCE: Meridian Consultants LLC - 2018; Google Earth Street View - 2018



H.3

Tree Inventory

Inglewood Transit Connector Project

Preliminary and Supplemental Tree Inventory

Prepared for:

Meridian Consultants

920 Hampshire Road, Suite A5

Westlake Village, CA 91361

805.367.5720

www.meridianconsultants.com



Prepared by:

Pax Environmental, Inc.

Certified DBE/DVBE/SBE

226 West Ojai Ave., Ste. 101, #157

Ojai, CA 93023

805.633.9218

www.paxenviro.com



September 10, 2021

<u>Section</u>	<u>Page</u>
1.0 Introduction	1
1.1 Project Location	1
1.2 Project Description and Background	1
1.3 Regulatory Setting.....	1
2.0 Survey Methodology.....	2
3.0 Results.....	3
4.0 References.....	4
5.0 APPENDIX 1. Tree Point Location Maps.....	5
6.0 APPENDIX 2. Tree Point Data	31

<u>Tables</u>	<u>Page</u>
1 Tree Species and Quantity Observed in the Project Alignment	3

1.0 INTRODUCTION

These preliminary and supplemental tree inventories have been prepared to support California Environmental Quality Act (CEQA) analysis of the Inglewood Transit Connector (ITC) Project proposed by the City of Inglewood. This information is reported in accordance with accepted scientific and technical standards that are consistent with the requirements of the U.S. Fish and Wildlife Service (USFWS) and the California Department of Fish and Wildlife (CDFW).

1.1 PROJECT LOCATION

The proposed Inglewood Transit Connector (ITC) Project would include transit improvements that would be constructed in an area of the City of Inglewood within the public right-of-way from Market Street at the Metro Crenshaw/LAX Line; south to the intersection of Market Street and Manchester Boulevard; east to the intersection of Manchester Boulevard and Prairie Avenue; then south to the intersection of Prairie Avenue and Century Boulevard. The proposed Project would also include a Maintenance and Storage Facility (MSF) and Intermodal Transportation Facility (ITF). These facilities would be constructed adjacent to the right-of-way in one of four potential sites along the project alignment.

1.2 PROJECT DESCRIPTION AND BACKGROUND

The proposed Inglewood Transit Connector (ITC) Project would include transit improvements that would be constructed in an area of the City of Inglewood within the public right-of-way from Market Street at the Metro Crenshaw/LAX Line; south to the intersection of Market Street and Manchester Boulevard; east to the intersection of Manchester Boulevard and Prairie Avenue; then south to the intersection of Prairie Avenue and Hardy Street. The proposed Project would also include a Maintenance and Storage Facility (MSF) and two Power Distribution Substations (PDSs). The MSF is proposed on the eastern portion of the block bounded by Manchester Boulevard, Hillcrest Boulevard, Nutwood Street, and Spruce Avenue. The two PDSs would be located at the MSF and Prairie Avenue/Hardy Street station sites. The study area boundary, which encompasses all areas potentially affected by the project alignment and associated facilities, is provided on the first page of Appendix 1. It should be noted that the study area boundary occurred in 2018 along the original Project alignment which included additional stations and associated facilities, which are now not a part of the proposed Project. Since December 2020, the proposed Project was further refined based on stakeholder input and adjusted to modify the transit alignment, three stations, the MSF, and PDSs.

1.3 REGULATORY SETTING

These preliminary and supplemental tree inventories documents all trees subject to the Protected Tree Ordinance in the City of Inglewood Municipal Code (Chapter 12: Planning and Zoning, Article 32: Tree Preservation). The tree ordinance is applicable to all types of existing or new development. Protected trees

include those of specific species or size that may not be reshaped, altered, damaged, relocated or removed without first obtaining a Tree Removal and Cutting Permit from the City of Inglewood. Trees meeting the following specifications are subject to the ordinance.

- A) Trees having a minimum trunk diameter of eight inches measured fifty-four inches above the ground. When measuring a multi-trunk tree, the diameters of the largest three trunks shall be added together.
- B) Street trees or other required trees such as those required as a condition of approval, Use Permit, or other zoning requirement, regardless of size.
- C) All memorial trees dedicated by an entity recognized by the City, and all specimen trees that define a neighborhood or community.
- D) Trees of the following species that have reached a minimum of four inches diameter trunk size:
 - 1) Big Leaf Maple (*Acer macrophyllum*)
 - 2) California Buckeye (*Aesculus californica*)
 - 3) Madrone (*Arbutus menziesii*)
 - 4) Western Dogwood (*Cornus nuttallii*)
 - 5) California Sycamore (*Platanus racemosa*)
 - 6) Coast Live Oak (*Quercus agrifolia*)
 - 7) Canyon Live Oak (*Quercus chrysolepis*)
 - 8) Blue Oak (*Quercus douglassii*)
 - 9) Oregon White Oak (*Quercus garryana*)
 - 10) California Black Oak (*Quercus kelloggii*)
 - 11) Valley Oak (*Quercus lobata*)
 - 12) Interior Live Oak (*Quercus wislizenii*)
 - 13) California Bay (*Umbellularia californica*)
 - 14) A tree or trees of any size planted as a replacement for a protected tree.

2.0 SURVEY METHODOLOGY

Field surveys were conducted on November 15, 16, 18, 19, and December 6 2018 by Pax Senior Biologist, Sam Stewart. Data was recorded on all trees with a diameter at breast height (DBH) exceeding eight (8) inches regardless of species, and/or any of the fourteen listed species with a DBH of at least four (4) inches observed within the alignment boundary provided by Meridian Consultants. An additional survey was conducted on August 28, 2021, by Pax Senior Biologist Andy Fredell and Biologist Carmen Tacson to

document any changes including tree removals, replacements, or new plantings within the original and extended alignment boundary provided by Meridian Consultants. During the November 2021 survey any tree with a DBH of over three (3) inches were recorded. Data collection included a determination of species, geographic positioning system (GPS) coordinates, tree DBH (54.5 inches above the ground), and a description of tree health (poor, fair, or good as determined in the field). Health grade was based on appearance and the presence or absence of disease, structural damage including but not limited to cracked or split trunk(s), compromised roots, decay, and/or stunted or imbalanced growth.

3.0 **RESULTS**

A total of 550 trees were recorded within the project alignment boundary during the 2018 survey. Recorded trees during the 2018 survey included 25 non-native, ornamental species, and 2 California native, ornamentally-planted species. During the 2021 survey a total 616 trees were recorded within previous and expanded project alignment including 32 non-native, ornamental species and 2 California native species. 38 trees were removed from the original project alignment, one tree was replaced, and 104 trees were added to the inventory through new plantings and the project alignment expansion. It should be noted that the aerials used to map tree locations are somewhat outdated given the only available orthographically corrected maps predate ongoing construction work on the SOFI Stadium at Hollywood Park and adjacent Prairie Avenue. For this reason, many of the trees shown on the aerial are no longer present. A list of species and quantities observed is provided in Table 1 below. Maps showing the locations of each of the trees on aerials are provided in Appendix 1. Tree point data, including DBH, GPS point, and health grade are provided in Appendix 2.

Table 1. Tree Species and Quantity Observed in the Project Alignment.

Common Name	Scientific Name	Quantity (November 2018)	Quantity (August 2021)
Bird of Paradise	<i>Strelitzia reginae</i>	0	1
Brazilian pepper	<i>Schinus terebinthifolius</i>	25	24
Cajeput	<i>Melaleuca quinquenervia</i>	10	10
California fan palm	<i>Washingtonia filifera</i>	2	2
Callery pear	<i>Pyrus calleryana</i>	4	8
Canary Island pine	<i>Pinus canariensis</i>	23	3
Carrotwood	<i>Cupaniopsis anacardioides</i>	8	10
Chinese elm	<i>Ulmus parvifolia</i>	15	18
Chinese juniper	<i>Juniperus chinensis</i>	1	1
Coral tree	<i>Erythrina caffra</i>	14	14
Crape Myrtle	<i>Lagerstroemia speciosa</i>	0	2

Common Name	Scientific Name	Quantity (November 2018)	Quantity (August 2021)
Date Palm	<i>Phoenix dactylifera</i>	0	14
European hackberry	<i>Celtis australis</i>	2	2
Evergreen ash	<i>Fraxinus uhdei</i>	2	2
Fern pine	<i>Podocarpus gracilior</i>	5	5
Giant yucca	<i>Yucca elephantipes</i>	2	2
Gold medallion tree	<i>Cassia leptophylla</i>	1	1
Italian Cypress	<i>Cupressus sempervirens</i>	1	1
Italian stone pine	<i>Pinus pinea</i>	1	1
Jacaranda	<i>Jacaranda mimosifolia</i>	24	13
Leyland cypress	<i>Cupressus leylandii</i>	0	20
Liquidambar	<i>Liquidambar styraciflua</i>	10	10
Little-leaved Fig	<i>Ficus microcarpa</i>	71	67
Magnolia	<i>Magnolia grandiflora</i>	4	4
Mexican Ash	<i>Fraxinus berlandieriana</i>	0	32
Mexican fan palm	<i>Washingtonia robusta</i>	222	228
Naked Coral Tree	<i>Erythema corallodendron</i>	0	1
Narrow-leaved eucalyptus	<i>Magnolia grandiflora</i>	25	25
Peruvian pepper	<i>Schinus molle</i>	1	1
Queen palm	<i>Syagrus romanzoffiana</i>	41	52
River Red Gum	<i>Eucalyptus camaldulensis</i>	34	34
Tulip Tree	<i>Liriodendron tulipifera</i>	0	5
Water Gum	<i>Tristanopsis laurina</i>	1	2
Western sycamore	<i>Platanus racemosa</i>	1	1
Grand Total		550	616

4.0 **REFERENCES**

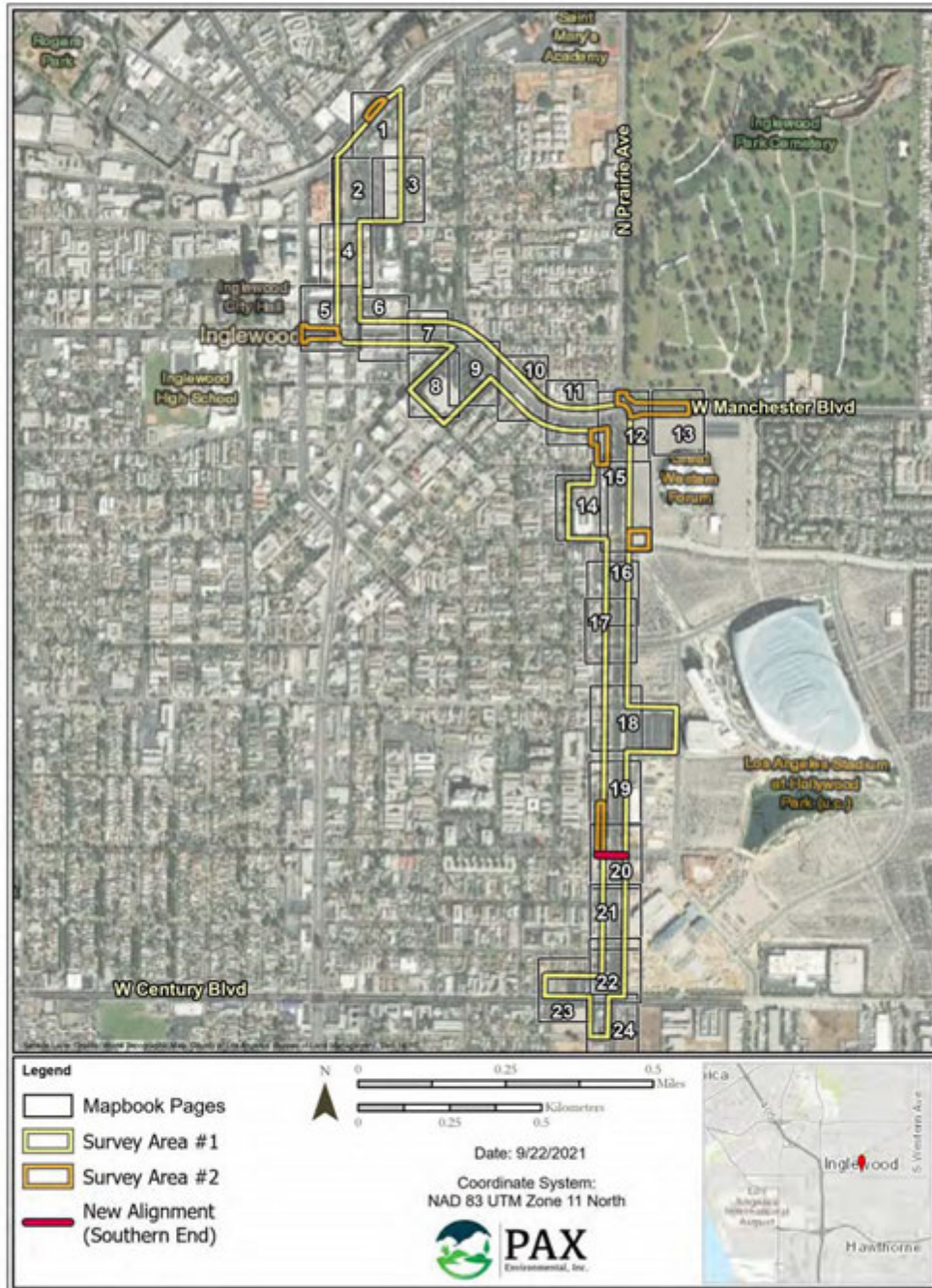
Hatch, Charles R. 2007. *Trees of the California Landscape*. University of California Press, Berkeley & Los Angeles, California.

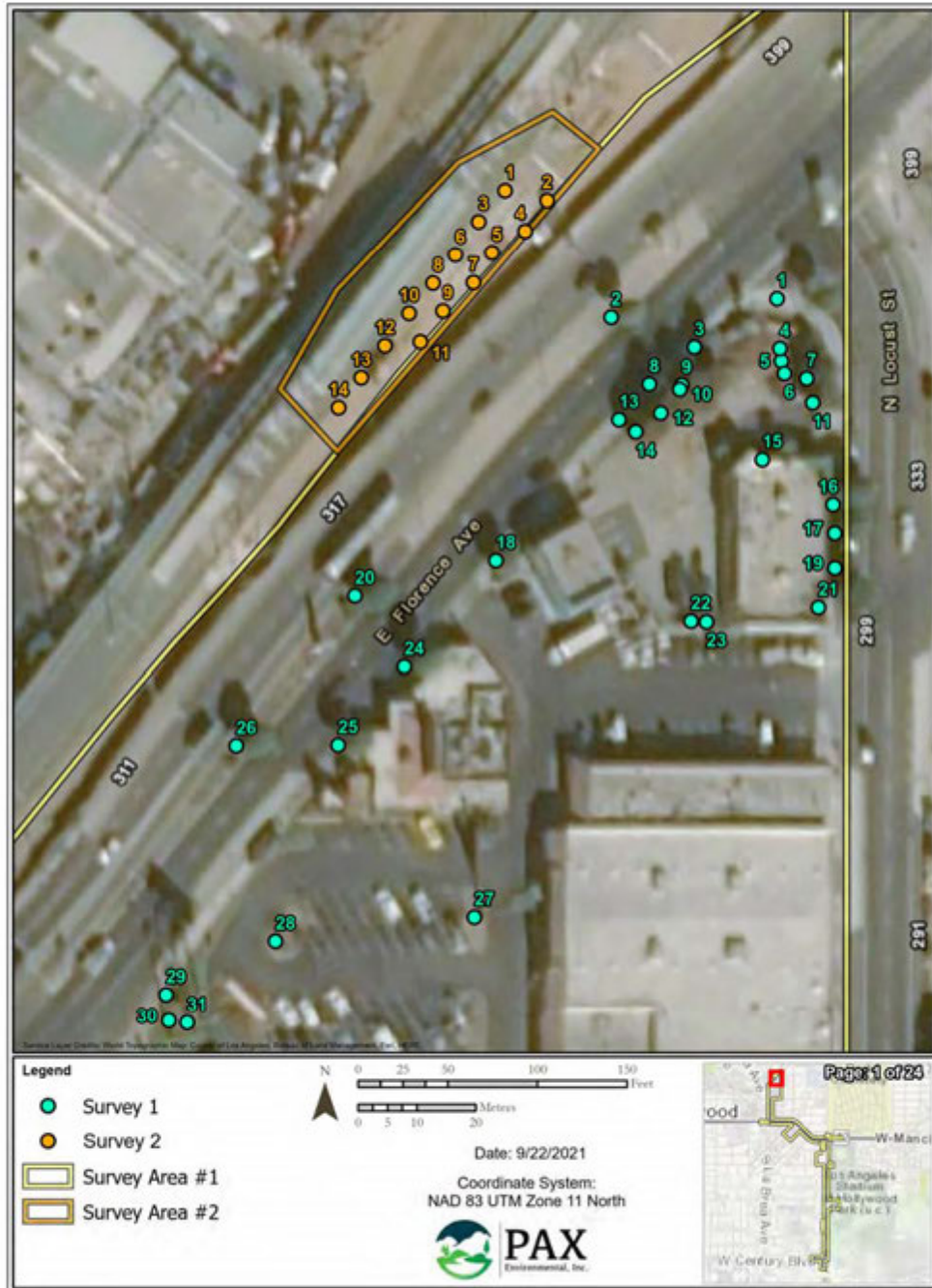
Jepson Flora Project. 2018. Jepson eFlora. Berkeley, California: University of California. Accessed November 18, 2018. http://ucjeps.berkeley.edu/cgi-bin/get_JM_name_data.pl

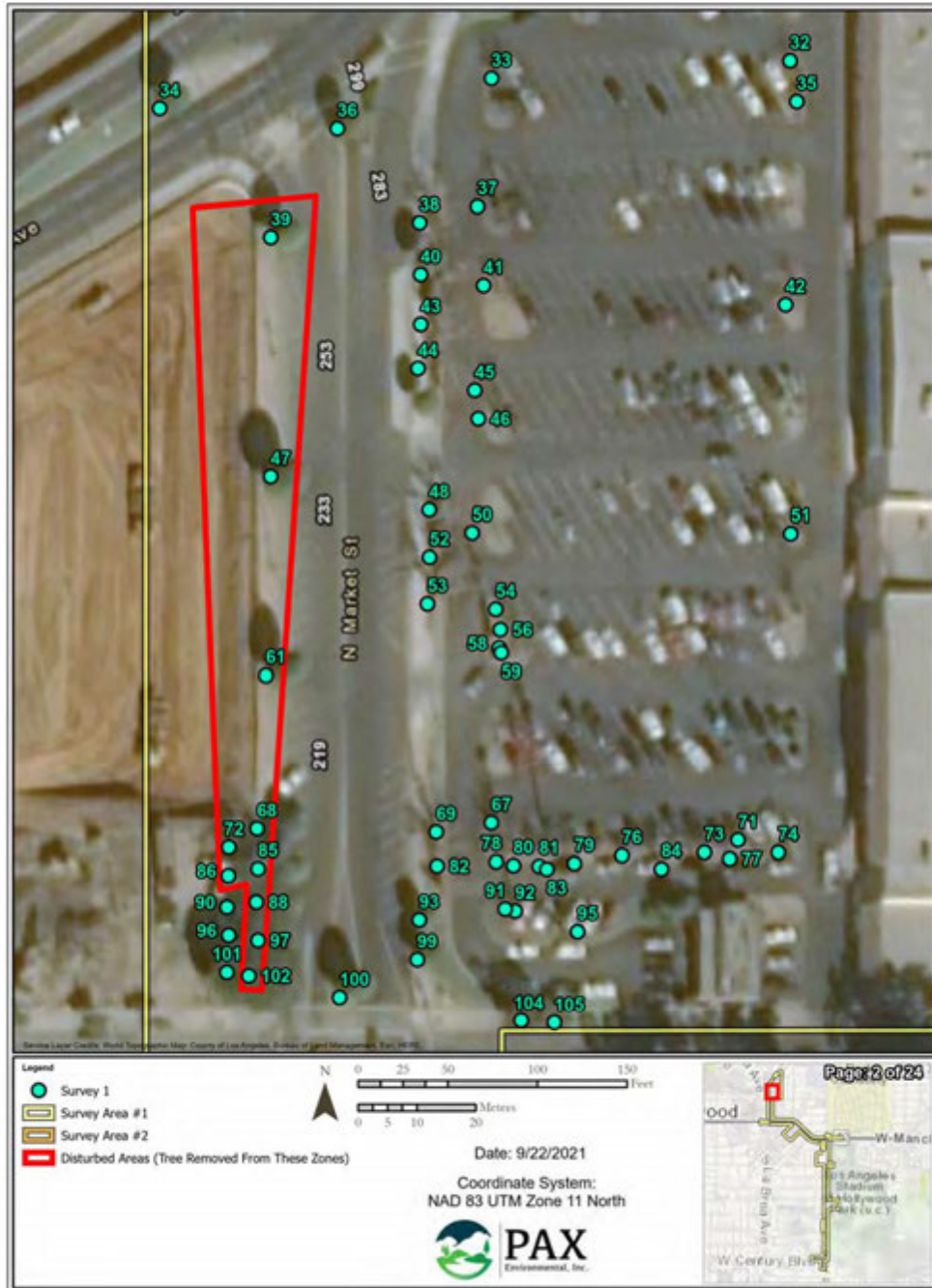
USDA (U.S. Department of Agriculture). 2018. "California." State PLANTS Checklist. Accessed November 18, 2018. http://plants.usda.gov/dl_state.html.


5.0 APPENDIX 1


TREE POINT LOCATION MAP

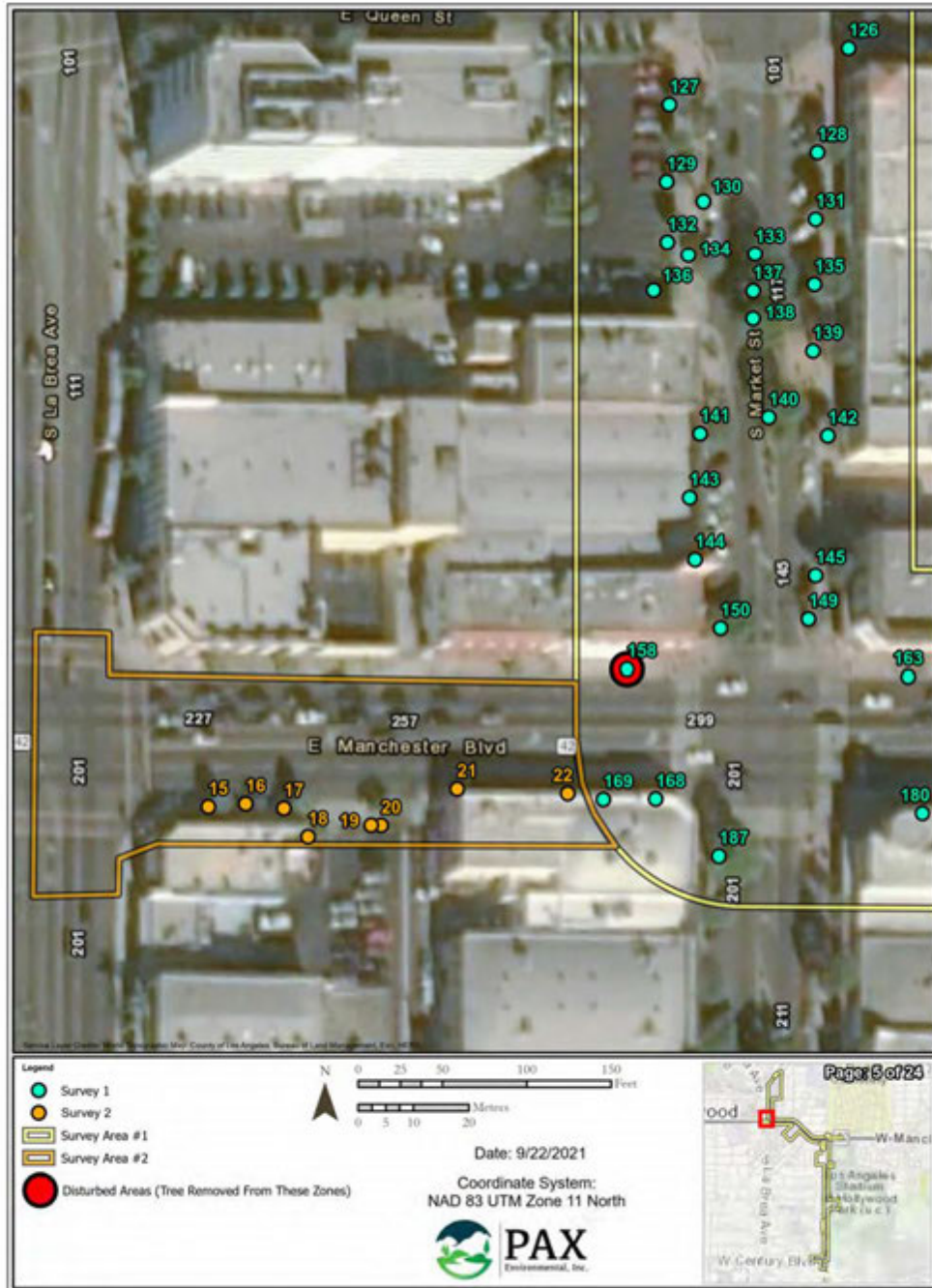


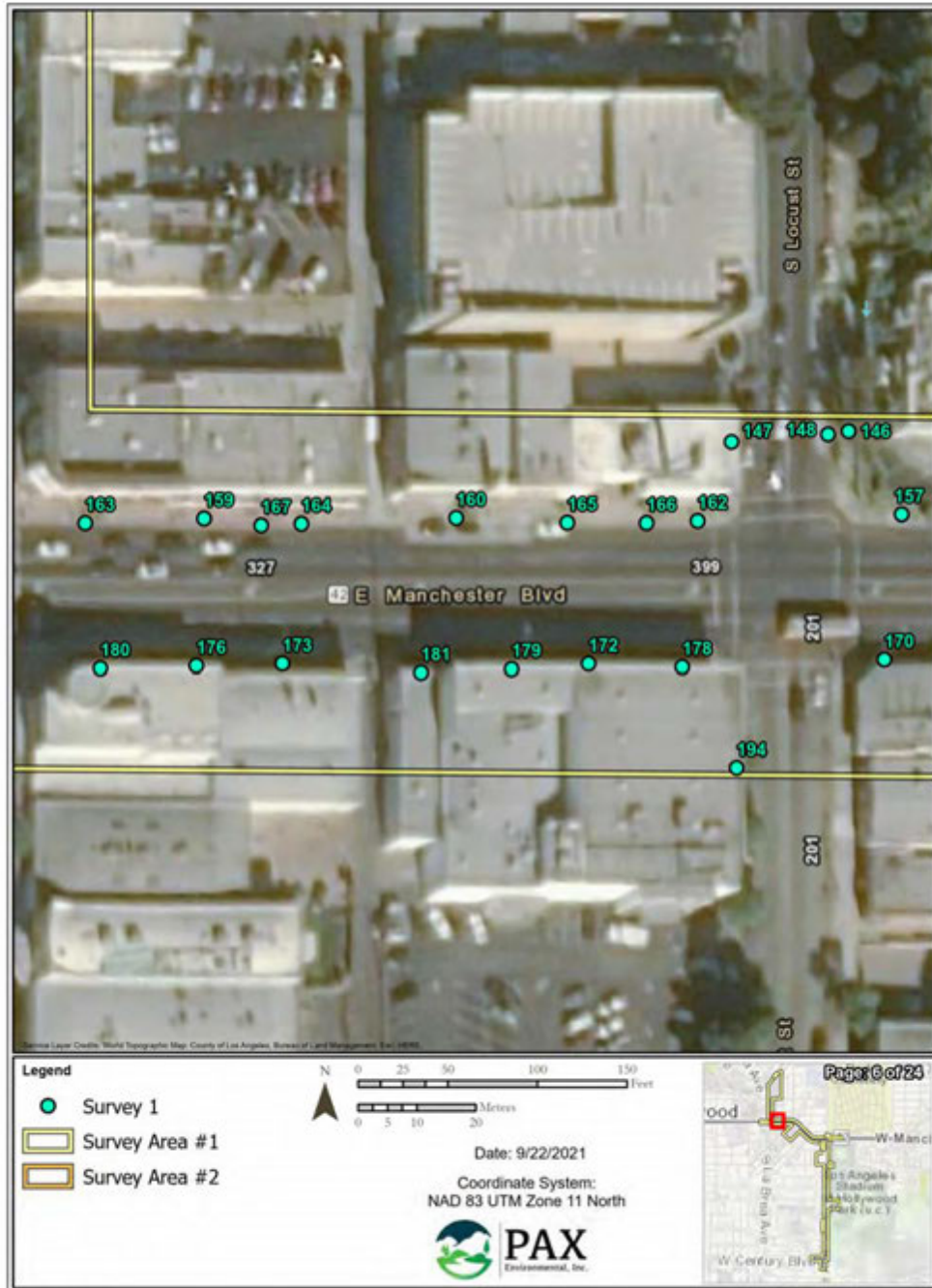


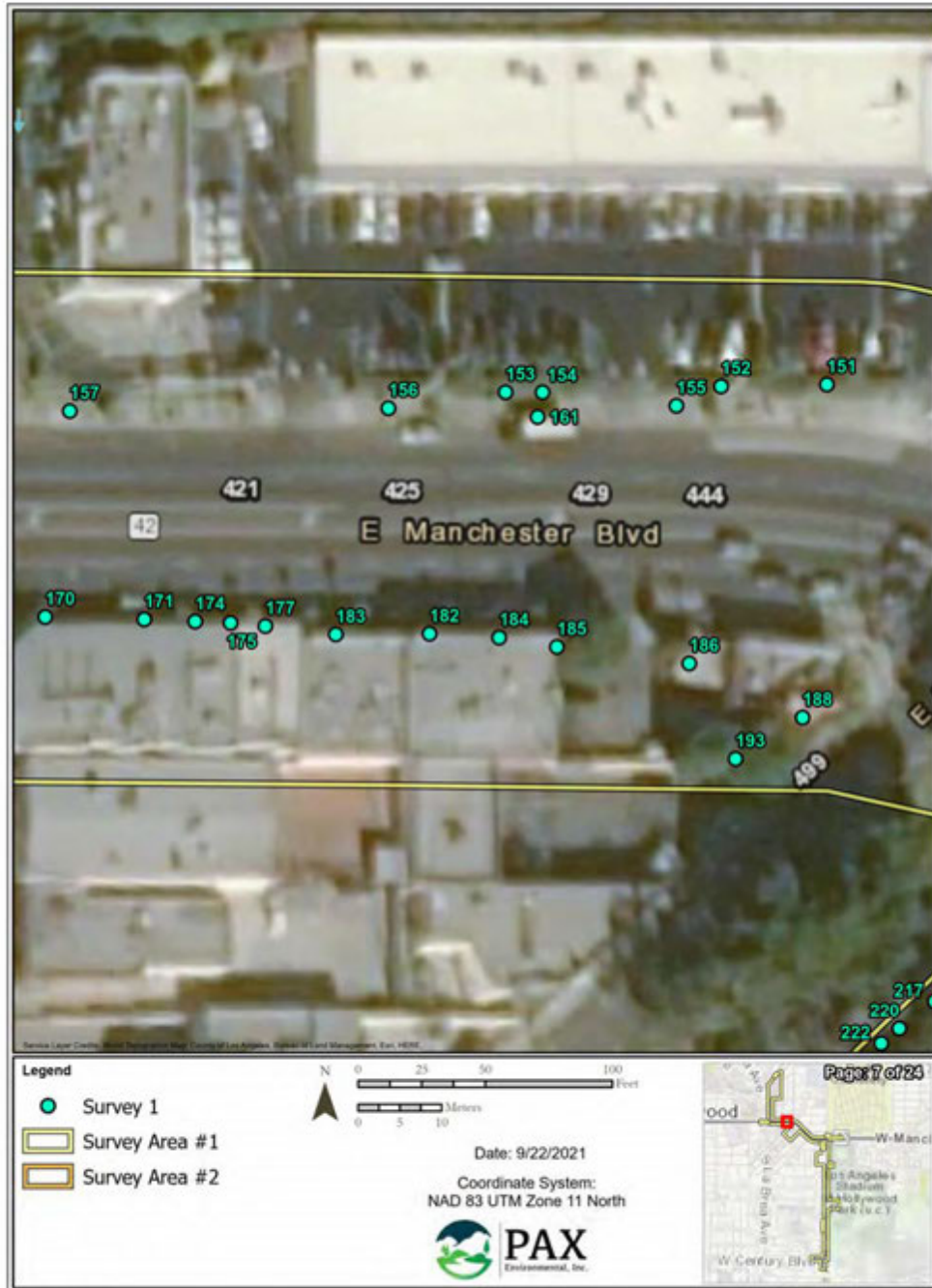


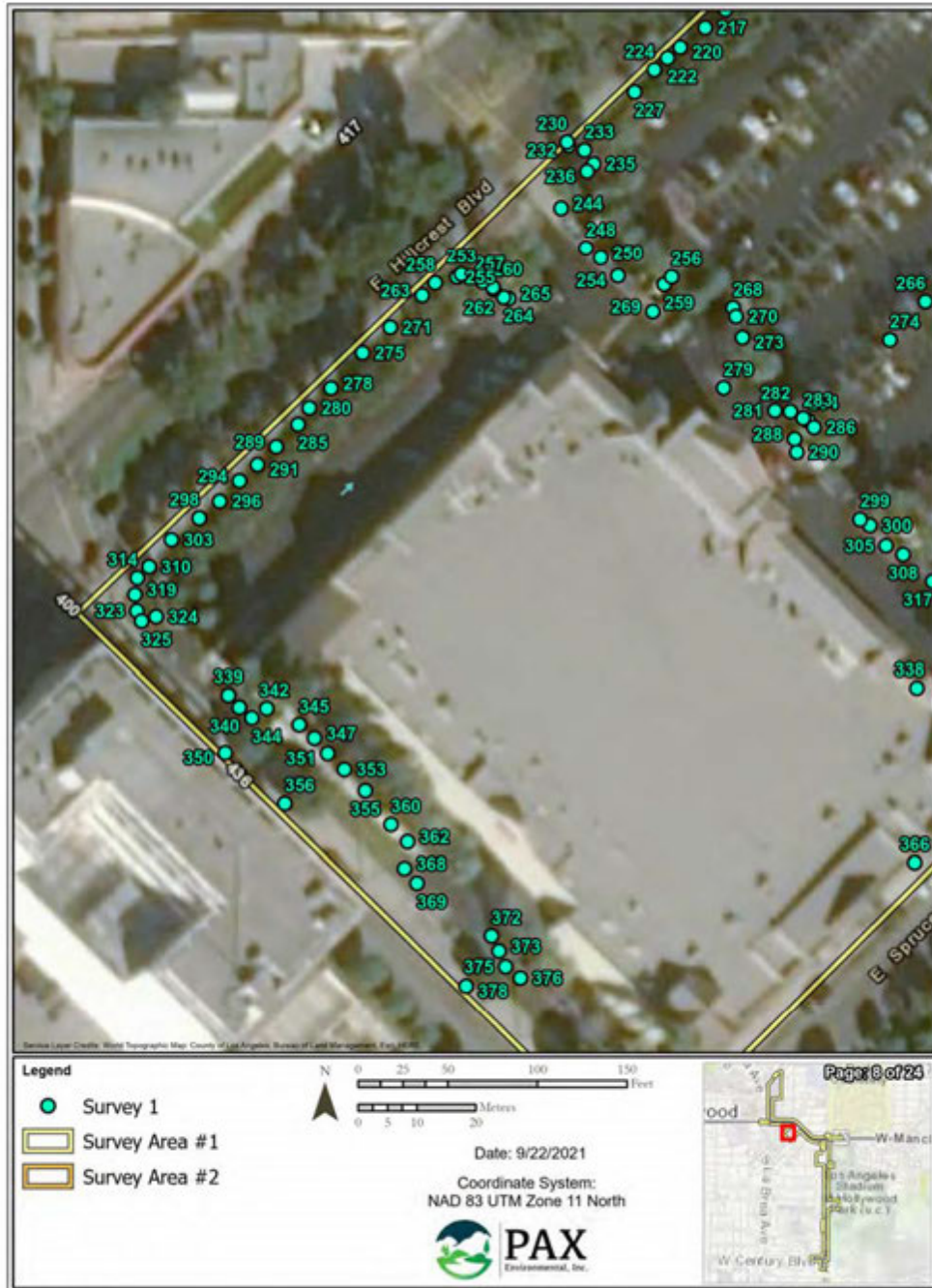


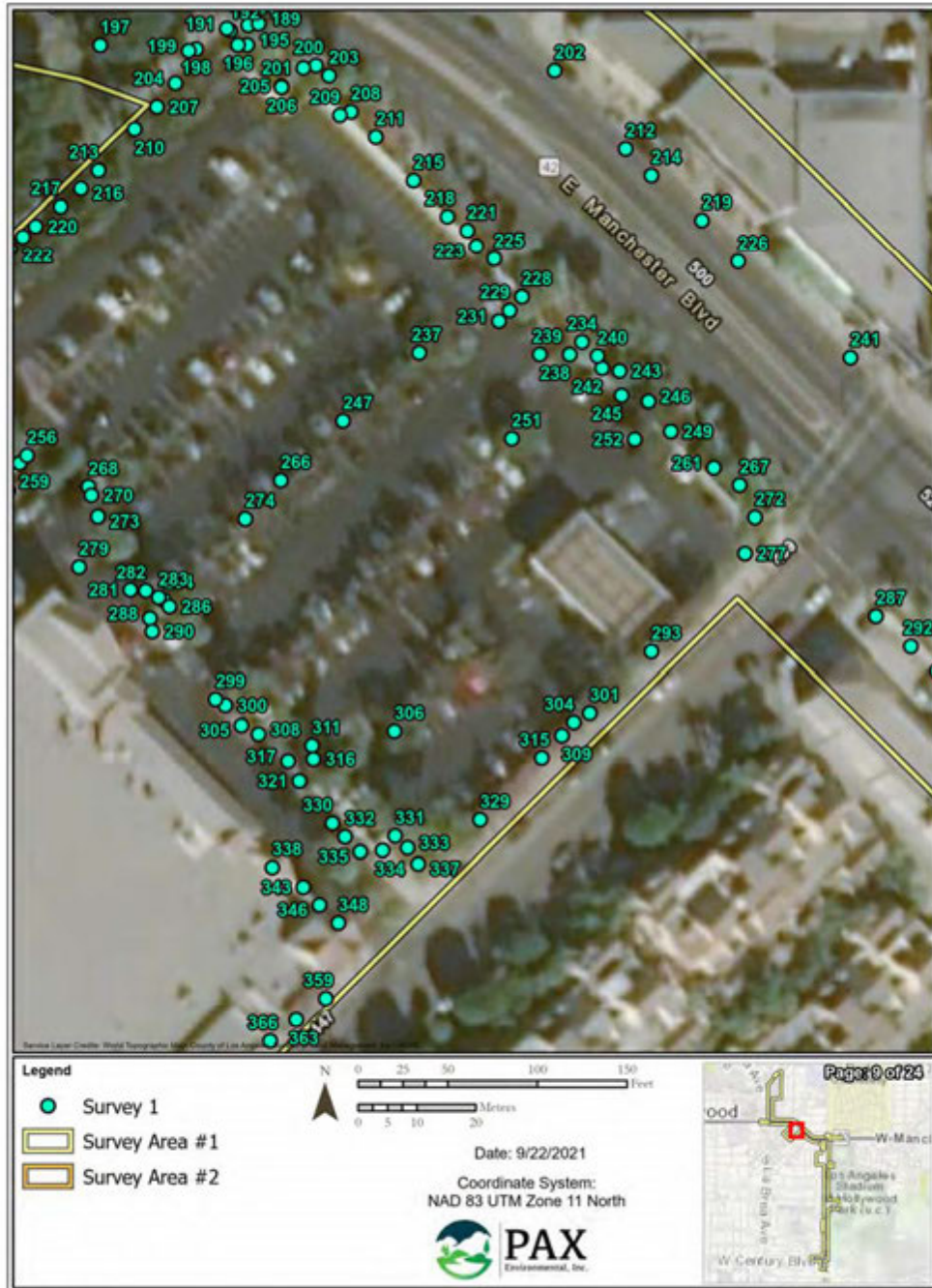


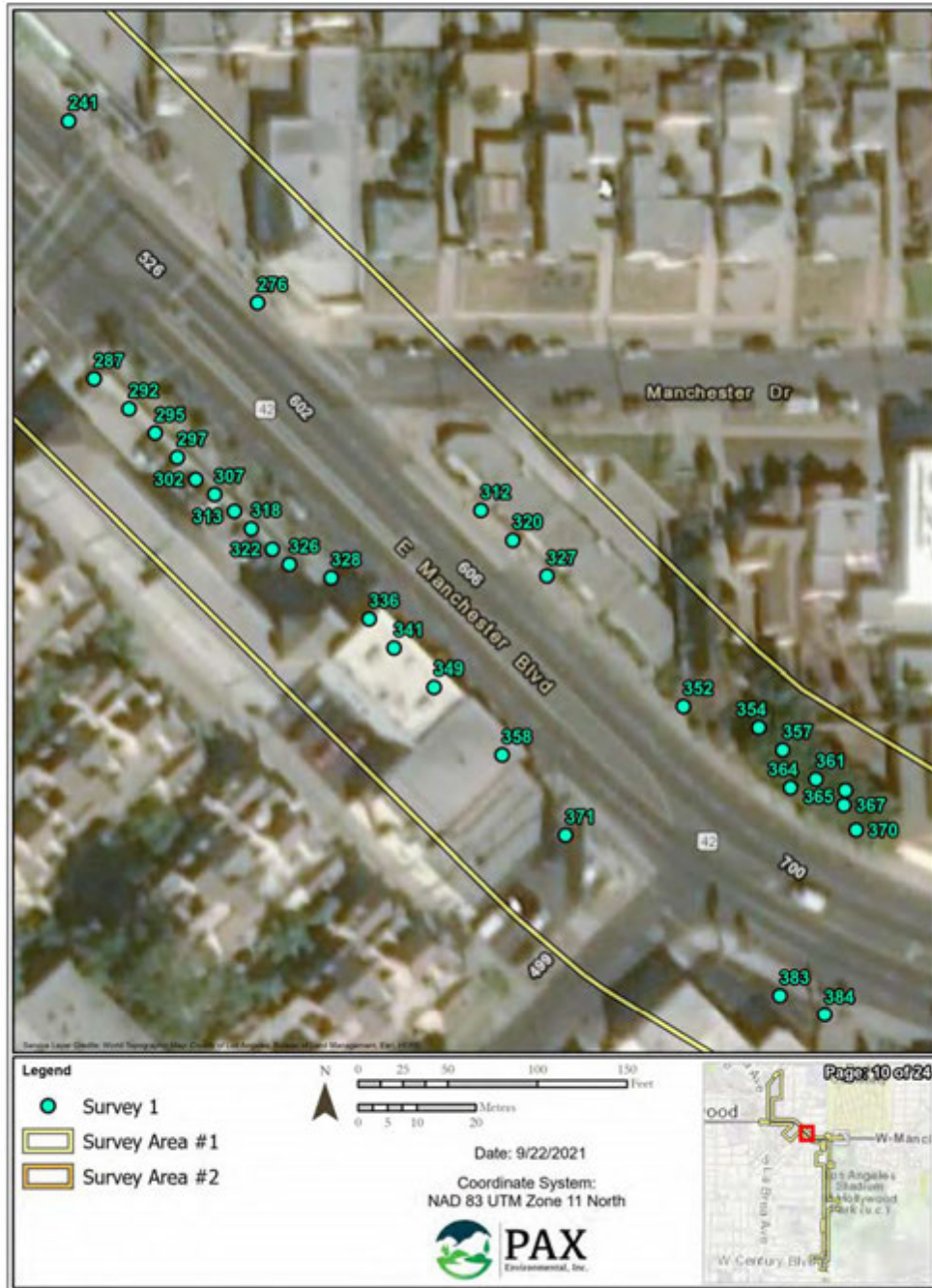


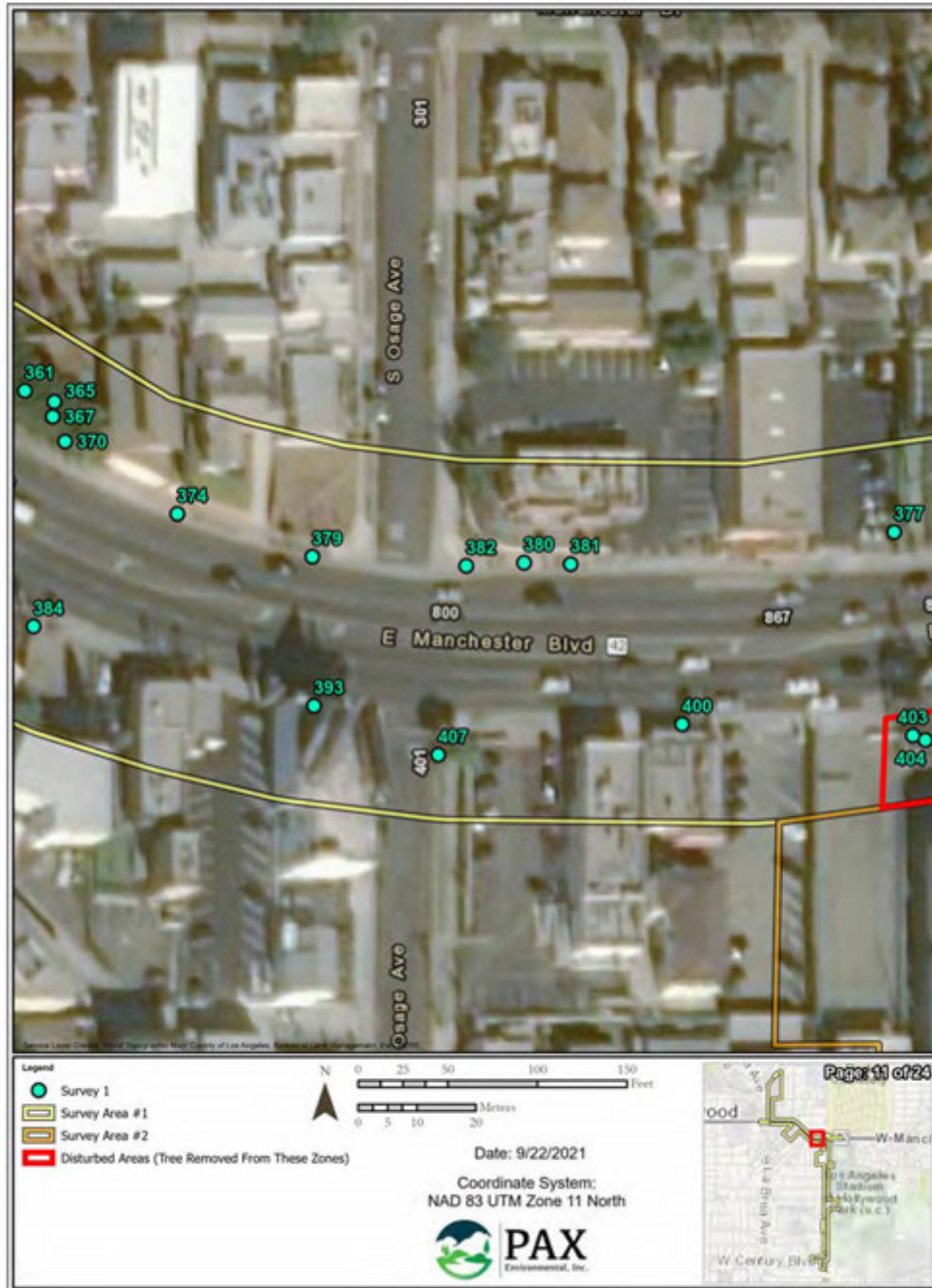


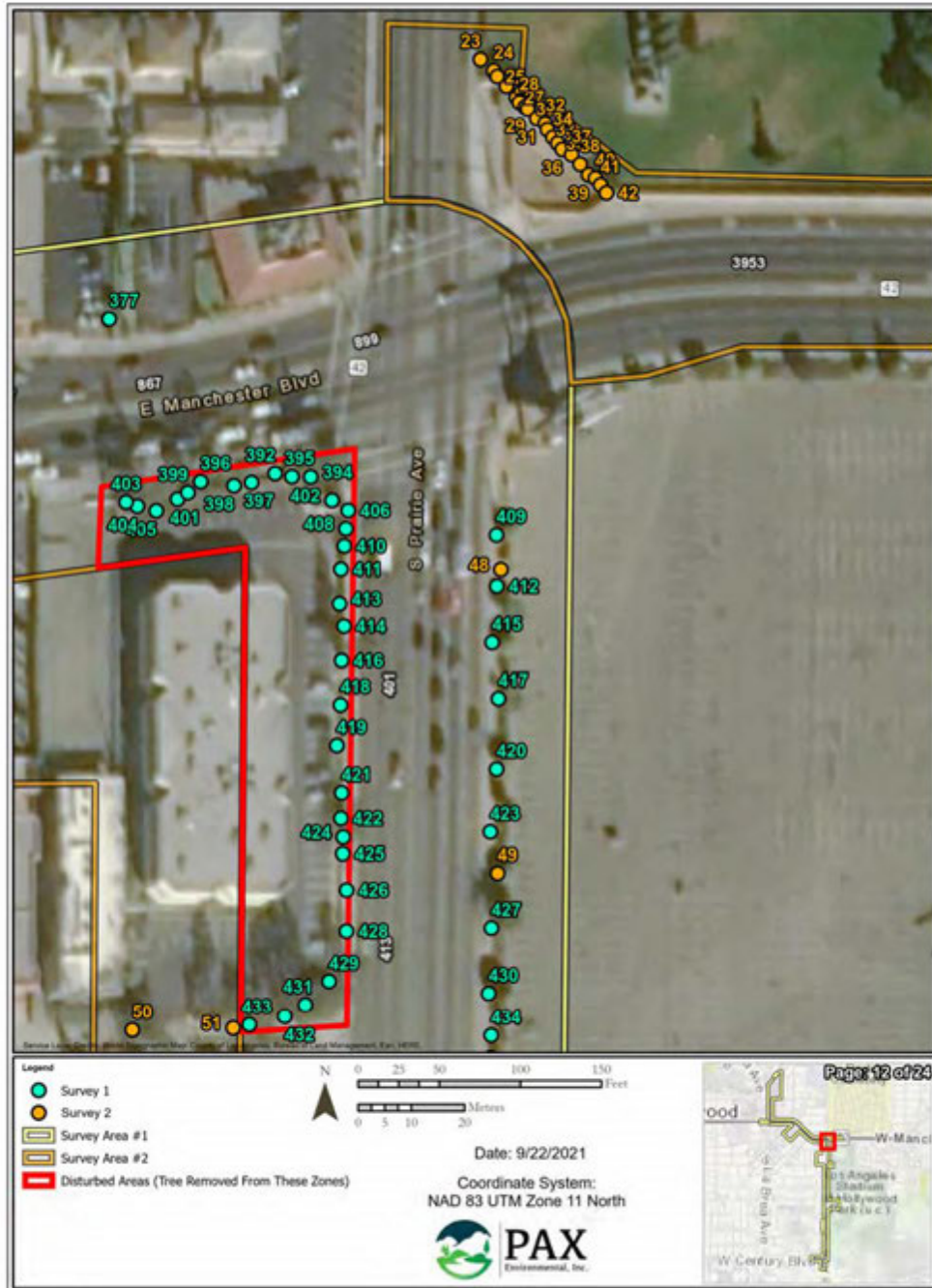





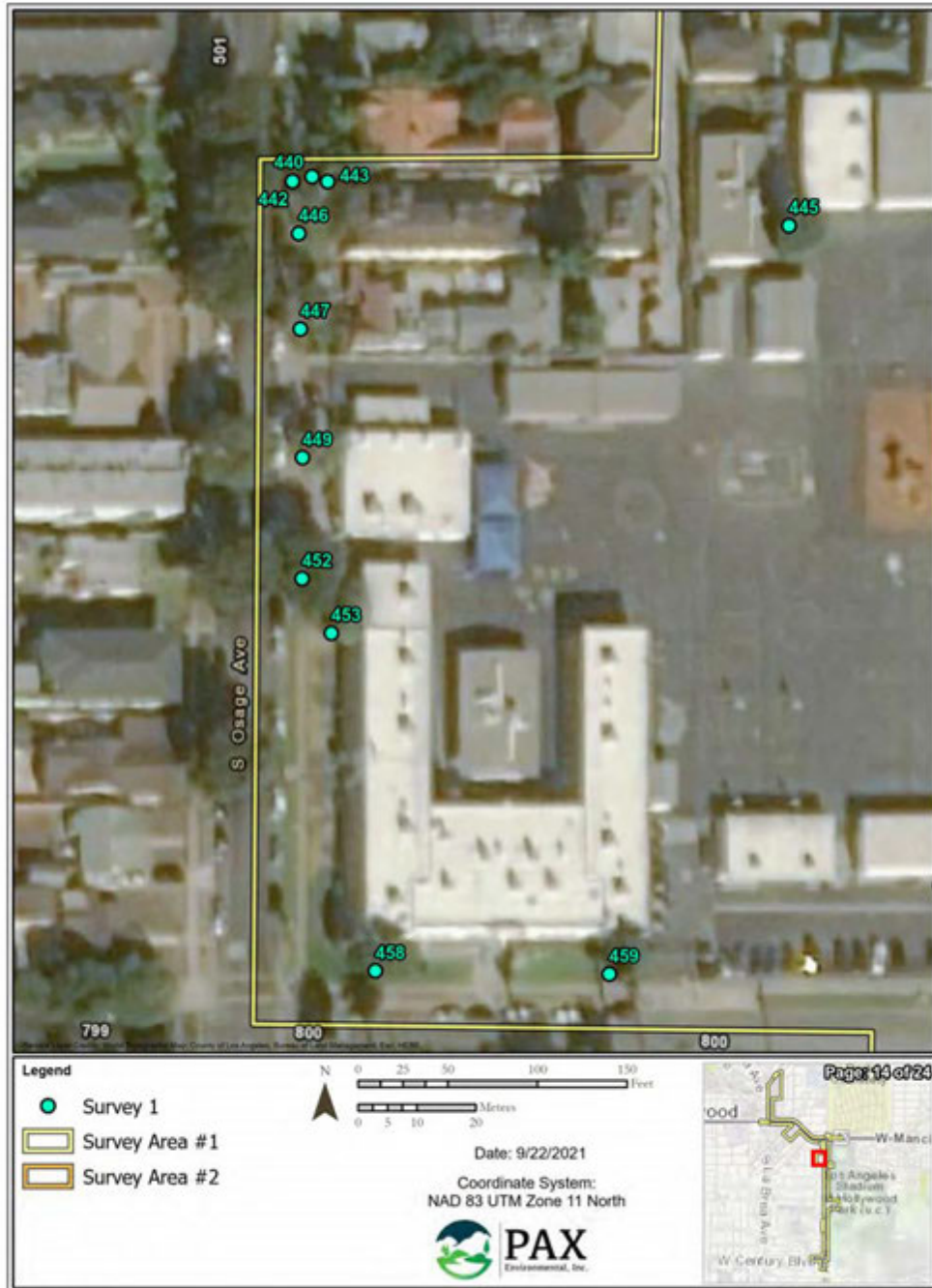


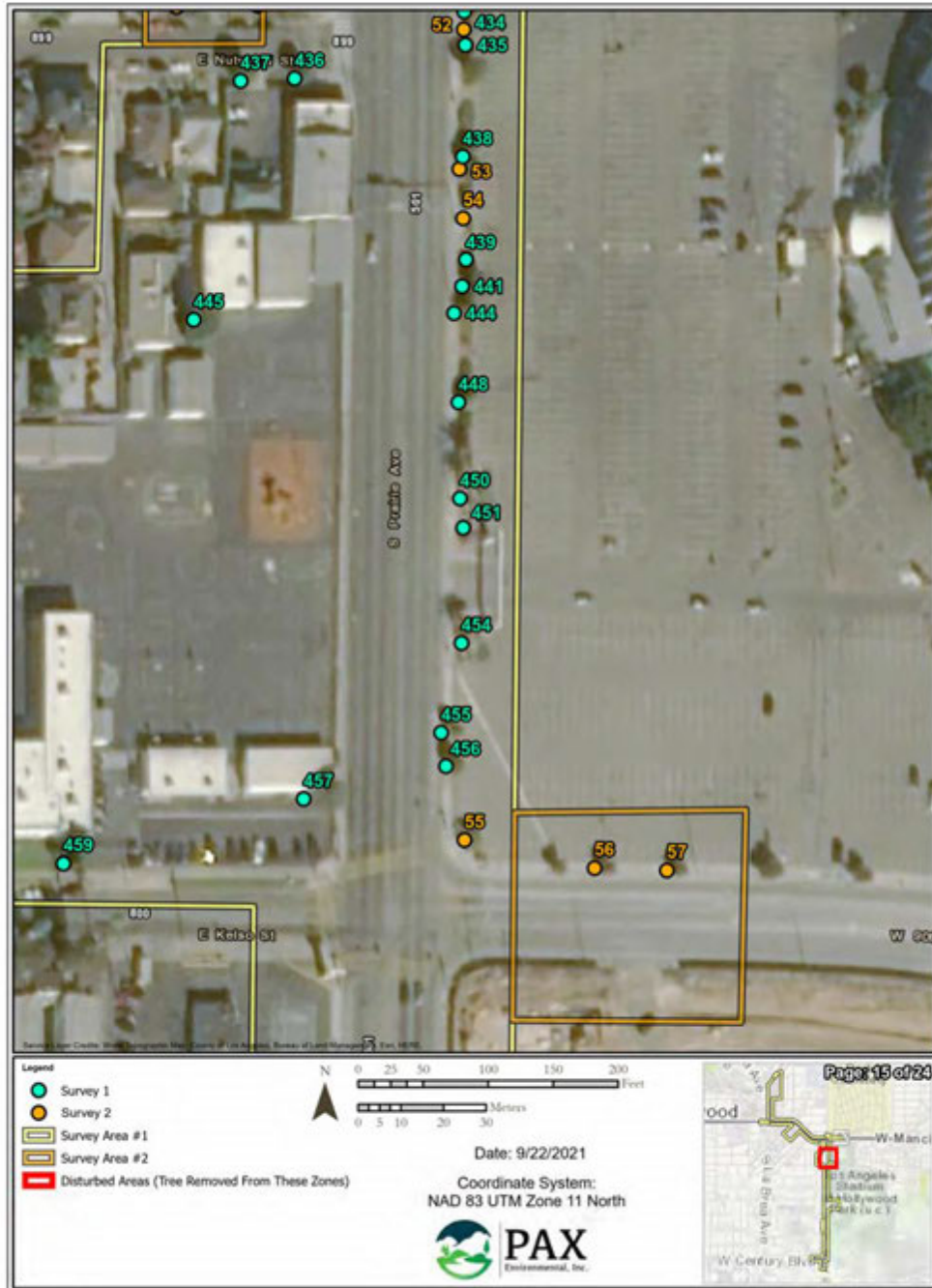


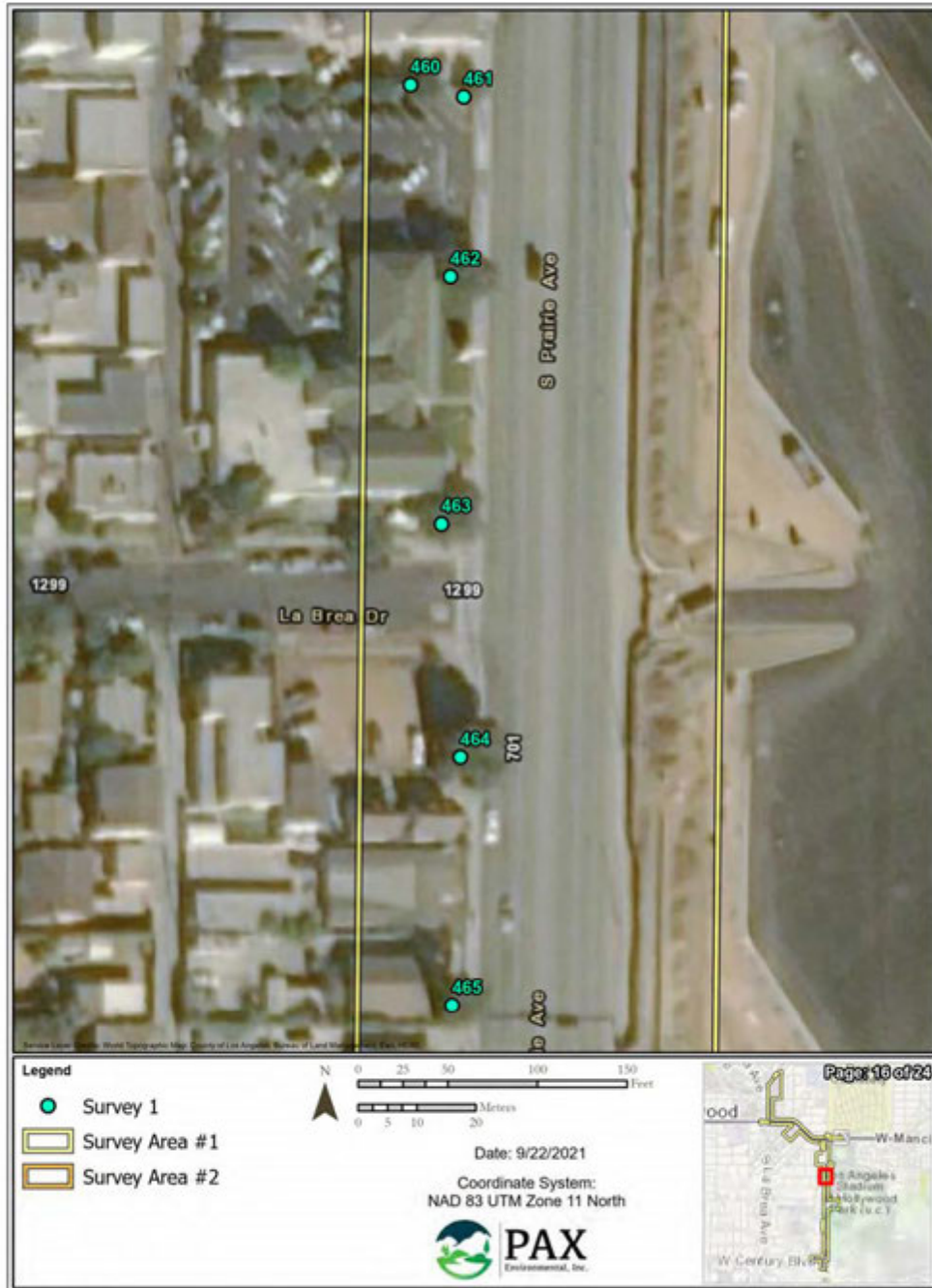


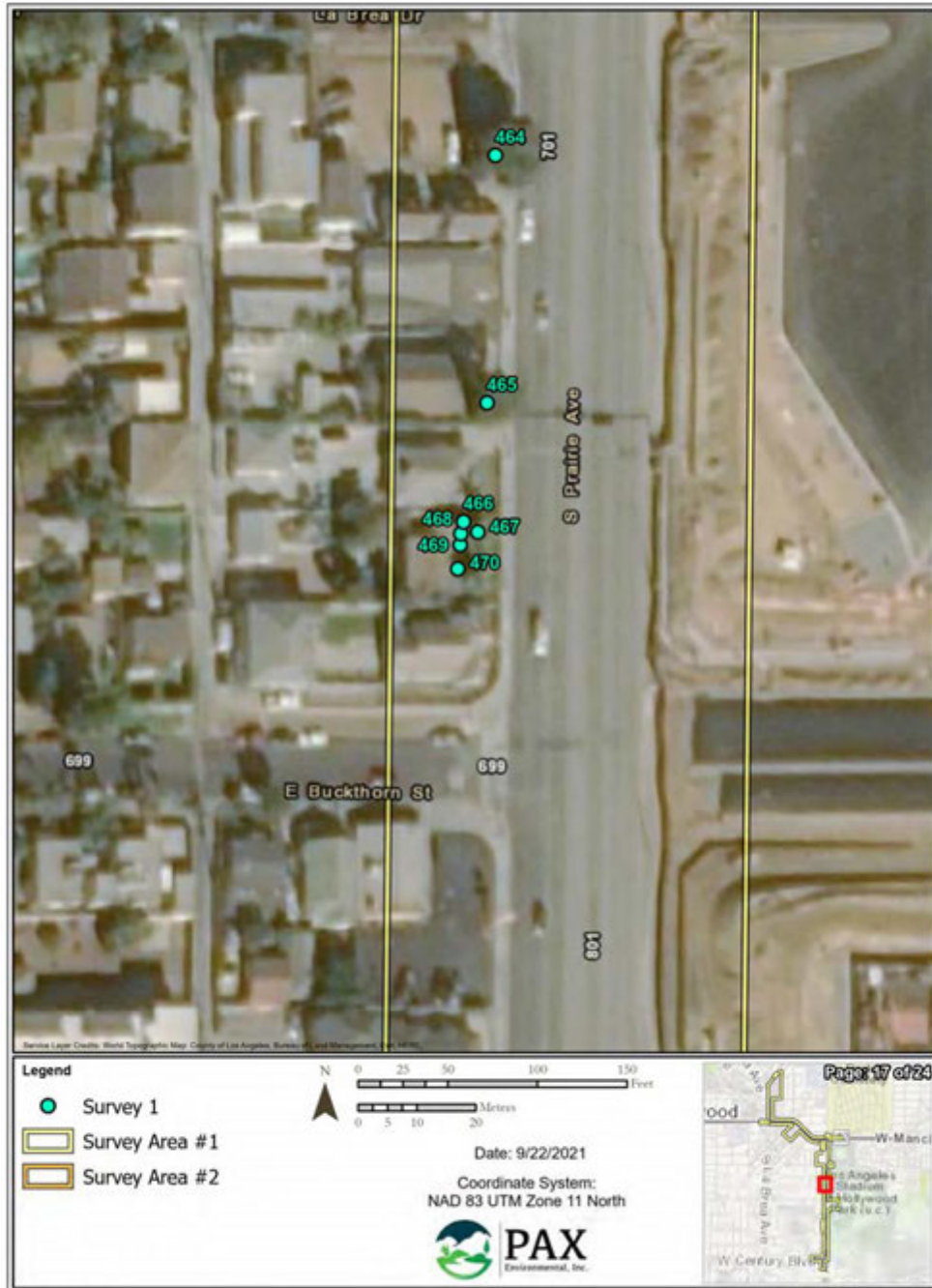





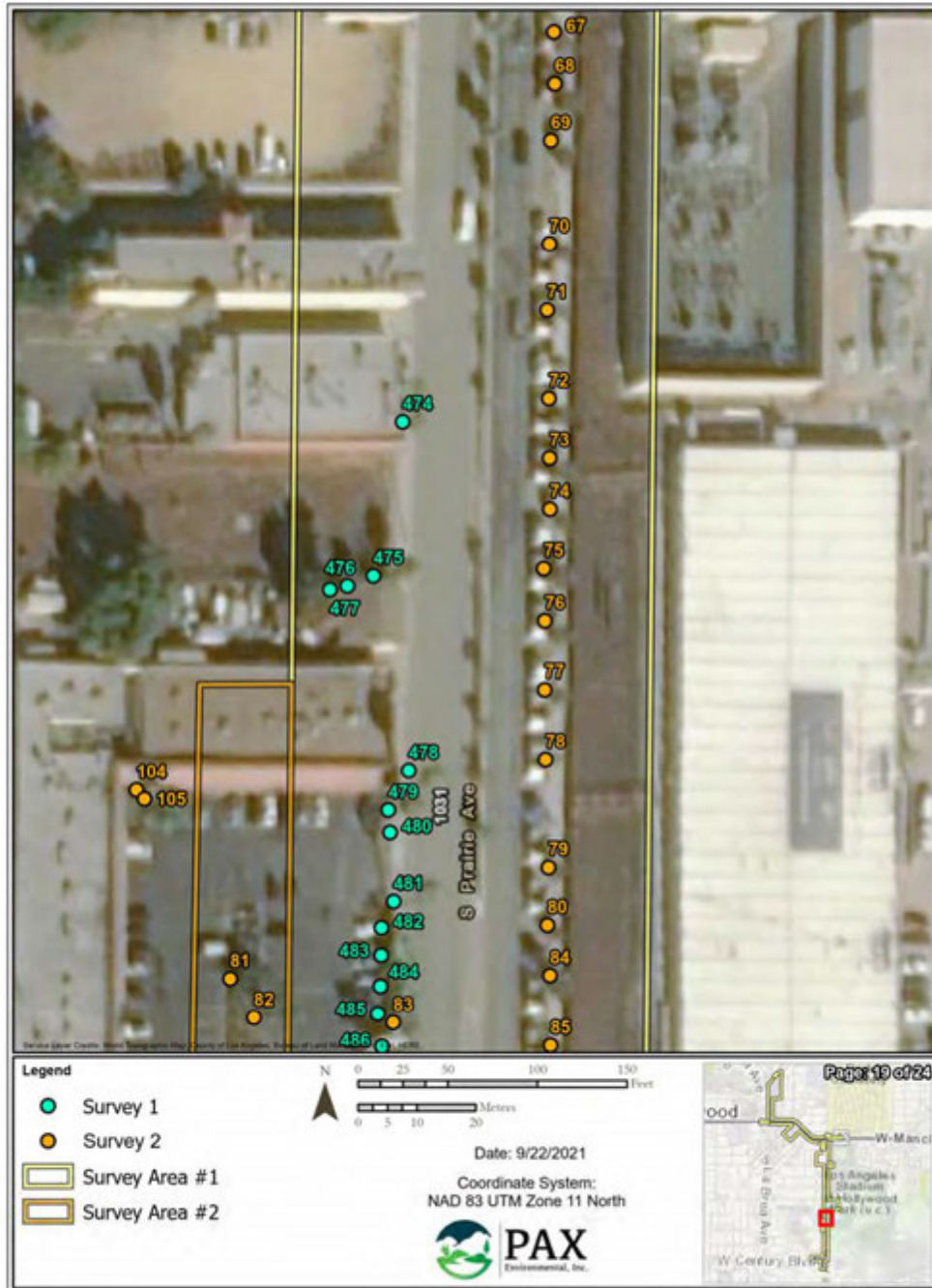


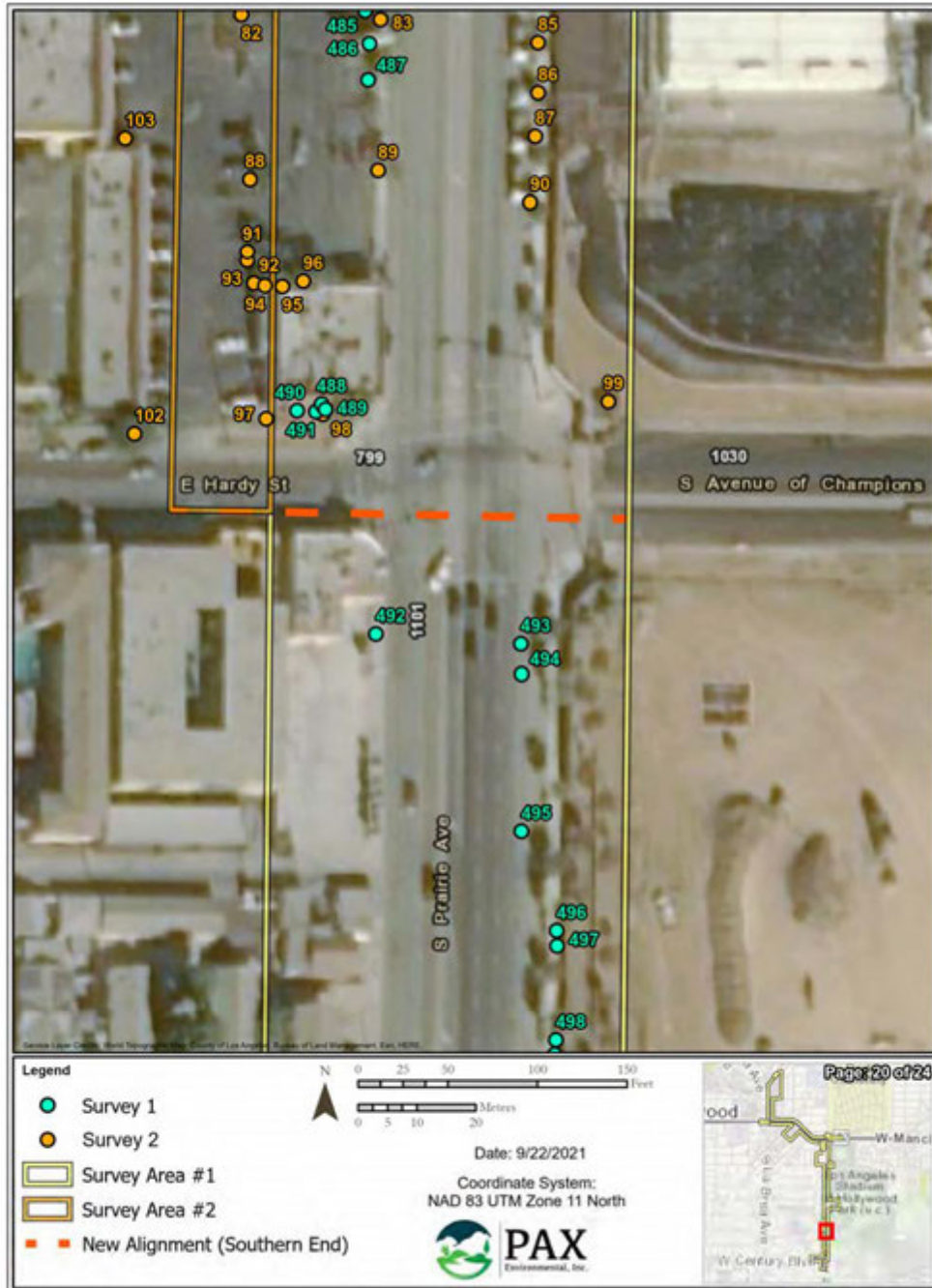





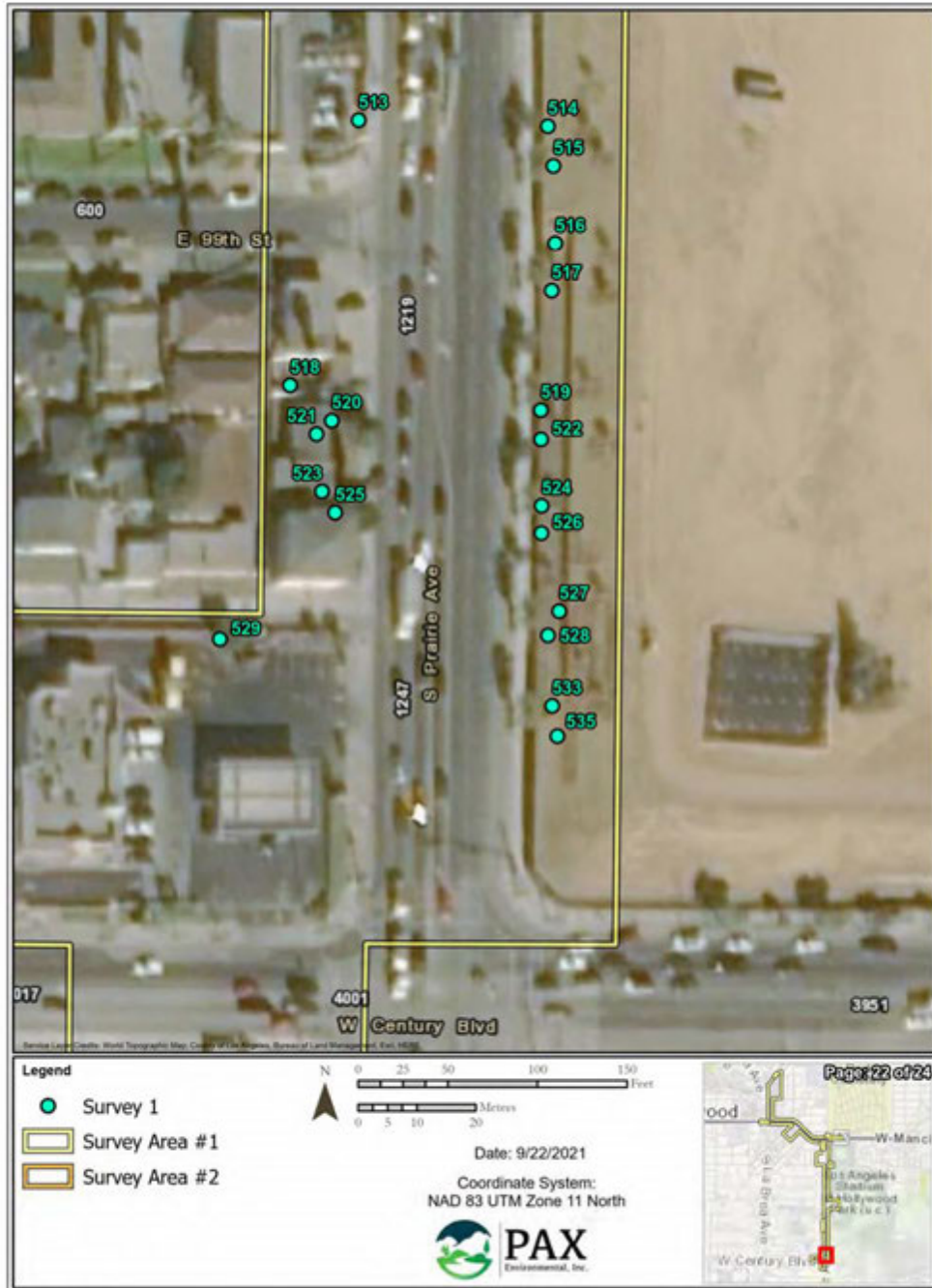


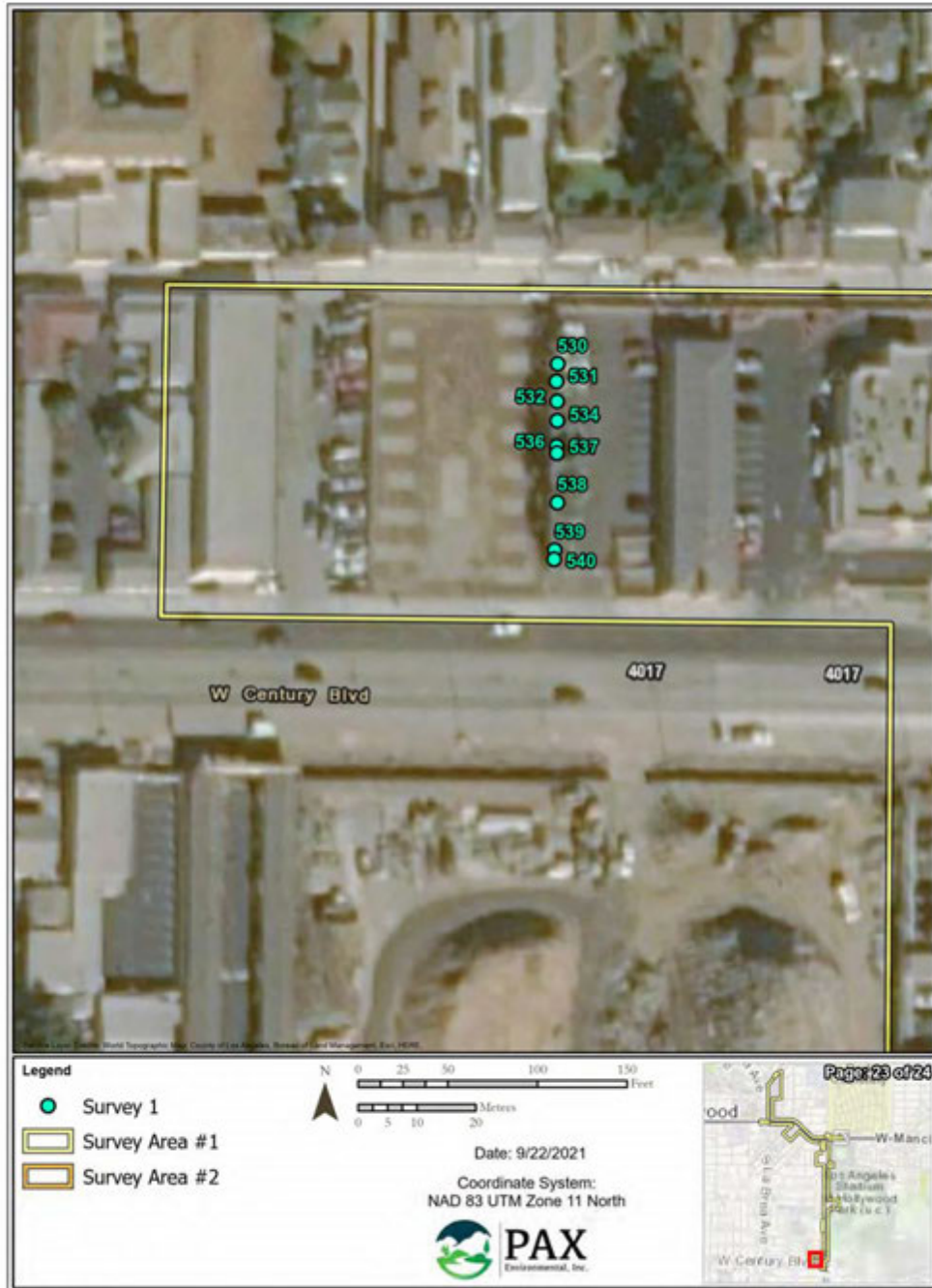














6.0 APPENDIX 2

TREE POINT DATA

Table 2. Comprehensive Tree Point Data Sorted by Map Label. Newly Planted Trees Documented in 2021 are Listed Last. Removed Trees are Highlighted in Gold and Replaced Trees are Highlighted in Blue.

Label	Common Name	Scientific Name	Order	Family	Tree Type	Tree Health	Diameter at Breast Height	Surveyor	Survey Year	UTM Northing	UTM Easting
1	Little-Leaved Fig	<i>Ficus microcarpa</i>	Rosales	Moraceae	Street	Good	15	Sam Stewart	2018	3759348	375218.3
2	Little-Leaved Fig	<i>Ficus microcarpa</i>	Rosales	Moraceae	Street	Good	13	Sam Stewart	2018	3759344	375190.1
3	Little-Leaved Fig	<i>Ficus microcarpa</i>	Rosales	Moraceae	Street	Good	11	Sam Stewart	2018	3759339	375204.3
4	Mexican fan palm	<i>Washingtonia robusta</i>	Arecales	Arecaceae	Private Property	Good	14	Sam Stewart	2018	3759339	375218.8
5	Cajeput	<i>Melaleuca quinquenervia</i>	Rosid	Myrtaceae	Private Property	Good	13	Sam Stewart	2018	3759337	375219
6	Cajeput	<i>Melaleuca quinquenervia</i>	Rosid	Myrtaceae	Private Property	Fair	13	Sam Stewart	2018	3759335	375219.6
7	Cajeput	<i>Melaleuca quinquenervia</i>	Rosid	Myrtaceae	Private Property	Good	16	Sam Stewart	2018	3759334	375223.3
8	Little-Leaved Fig	<i>Ficus microcarpa</i>	Rosales	Moraceae	Street	Good	10	Sam Stewart	2018	3759333	375196.6
9	Cajeput	<i>Melaleuca quinquenervia</i>	Rosid	Myrtaceae	Private Property	Poor	9	Sam Stewart	2018	3759333	375202.1
10	Cajeput	<i>Melaleuca quinquenervia</i>	Rosid	Myrtaceae	Private Property	<Null>	9	Sam Stewart	2018	3759332	375201.8
11	Cajeput	<i>Melaleuca quinquenervia</i>	Rosid	Myrtaceae	Private Property	Good	14	Sam Stewart	2018	3759330	375224.3
12	Cajeput	<i>Melaleuca quinquenervia</i>	Rosid	Myrtaceae	Private Property	<Null>	8	Sam Stewart	2018	3759328	375198.5
13	Little-Leaved Fig	<i>Ficus microcarpa</i>	Rosales	Moraceae	Street	Good	12	Sam Stewart	2018	3759327	375191.4

Label	Common Name	Scientific Name	Order	Family	Tree Type	Tree Health	Diameter at Breast Height	Surveyor	Survey Year	UTM Northing	UTM Easting
14	Cajeput	<i>Melaleuca quinquenervia</i>	Rosid	Myrtaceae	Private Property	Good	16	Sam Stewart	2018	3759325	375194.3
15	Mexican fan palm	<i>Washingtonia robusta</i>	Arecales	Arecaceae	Private Property	Good	16	Sam Stewart	2018	3759320	375215.8
16	Little-Leaved Fig	<i>Ficus microcarpa</i>	Rosales	Moraceae	Street	Good	16	Sam Stewart	2018	3759313	375227.8
17	Little-Leaved Fig	<i>Ficus microcarpa</i>	Rosales	Moraceae	Street	Good	10	Sam Stewart	2018	3759308	375228.1
18	Little-Leaved Fig	<i>Ficus microcarpa</i>	Rosales	Moraceae	Street	Good	13	Sam Stewart	2018	3759303	375170.5
19	Little-Leaved Fig	<i>Ficus microcarpa</i>	Rosales	Moraceae	Street	Good	13	Sam Stewart	2018	3759302	375228.1
20	Little-Leaved Fig	<i>Ficus microcarpa</i>	Rosales	Moraceae	Street	Good	17	Sam Stewart	2018	3759297	375146.5
21	River Red gum	<i>Eucalyptus camaldulensis</i>	Rosid	Myrtaceae	Street	Good	28	Sam Stewart	2018	3759295	375225.3
22	Cajeput	<i>Melaleuca quinquenervia</i>	Rosid	Myrtaceae	Private Property	Good	13	Sam Stewart	2018	3759293	375203.7
23	Cajeput	<i>Melaleuca quinquenervia</i>	Rosid	Myrtaceae	Private Property	Good	13	Sam Stewart	2018	3759293	375206.3
24	Little-Leaved Fig	<i>Ficus microcarpa</i>	Rosales	Moraceae	Street	Good	15	Sam Stewart	2018	3759285	375154.9
25	Little-Leaved Fig	<i>Ficus microcarpa</i>	Rosales	Moraceae	Street	Good	15	Sam Stewart	2018	3759272	375143.7
26	Little-Leaved Fig	<i>Ficus microcarpa</i>	Rosales	Moraceae	Street	Good	15	Sam Stewart	2018	3759272	375126.3
27	Mexican fan palm	<i>Washingtonia robusta</i>	Arecales	Arecaceae	Private Property	Good	20	Sam Stewart	2018	3759243	375166.8

Label	Common Name	Scientific Name	Order	Family	Tree Type	Tree Health	Diameter at Breast Height	Surveyor	Survey Year	UTM Northing	UTM Easting
28	Brazilian pepper	<i>Schinus terebinthifolius</i>	Sapindales	Anacardiaceae	Private Property	Good	13	Sam Stewart	2018	3759239	375133
29	Mexican fan palm	<i>Washingtonia robusta</i>	Arecales	Arecaceae	Private Property	Good	20	Sam Stewart	2018	3759229	375114.4
30	Mexican fan palm	<i>Washingtonia robusta</i>	Arecales	Arecaceae	Private Property	Good	18	Sam Stewart	2018	3759225	375114.9
31	Mexican fan palm	<i>Washingtonia robusta</i>	Arecales	Arecaceae	Private Property	Good	20	Sam Stewart	2018	3759225	375118
32	Brazilian pepper	<i>Schinus terebinthifolius</i>	Sapindales	Anacardiaceae	Private Property	Good	14	Sam Stewart	2018	3759211	375166.5
33	Brazilian pepper	<i>Schinus terebinthifolius</i>	Sapindales	Anacardiaceae	Private Property	Good	15	Sam Stewart	2018	3759208	375115.8
35	Brazilian pepper	<i>Schinus terebinthifolius</i>	Sapindales	Anacardiaceae	Private Property	Good	14	Sam Stewart	2018	3759204	375167.7
36	Little-Leaved Fig	<i>Ficus microcarpa</i>	Rosales	Moraceae	Street	Good	16	Sam Stewart	2018	3759200	375089.6
37	Brazilian pepper	<i>Schinus terebinthifolius</i>	Sapindales	Anacardiaceae	Private Property	Good	24	Sam Stewart	2018	3759187	375113.4
38	Coral tree	<i>Erythrina caffra</i>	Rosid	Fabaceae	Private Property	Good	22	Sam Stewart	2018	3759184	375103.5
39	Little-Leaved Fig	<i>Ficus microcarpa</i>	Rosales	Moraceae	Street	Good	16	Sam Stewart	2018	3759181	375078.2
40	Coral tree	<i>Erythrina caffra</i>	Rosid	Fabaceae	Private Property	Good	23	Sam Stewart	2018	3759175	375103.7
41	Canary Island pine	<i>Pinus canariensis</i>	Pinales	Pinus	Private Property	Good	14	Sam Stewart	2018	3759173	375114.4
42	Brazilian pepper	<i>Schinus terebinthifolius</i>	Sapindales	Anacardiaceae	Private Property	Good	15	Sam Stewart	2018	3759170	375165.8

Label	Common Name	Scientific Name	Order	Family	Tree Type	Tree Health	Diameter at Breast Height	Surveyor	Survey Year	UTM Northing	UTM Easting
43	Coral tree	<i>Erythrina caffra</i>	Rosid	Fabaceae	Private Property	Good	30	Sam Stewart	2018	3759166	375103.7
44	Coral tree	<i>Erythrina caffra</i>	Rosid	Fabaceae	Private Property	Good	27	Sam Stewart	2018	3759159	375103.3
45	Brazilian pepper	<i>Schinus terebinthifolius</i>	Sapindales	Anacardiaceae	Private Property	Good	14	Sam Stewart	2018	3759155	375112.9
46	Brazilian pepper	<i>Schinus terebinthifolius</i>	Sapindales	Anacardiaceae	Private Property	Good	19	Sam Stewart	2018	3759150	375113.5
47	Little-Leaved Fig	<i>Ficus microcarpa</i>	Rosales	Moraceae	Street	Good	18	Sam Stewart	2018	3759141	375078.2
48	Coral tree	<i>Erythrina caffra</i>	Rosid	Fabaceae	Private Property	Good	25	Sam Stewart	2018	3759135	375105.2
50	Canary Island pine	<i>Pinus canariensis</i>	Pinales	Pinus	Private Property	Good	13	Sam Stewart	2018	3759131	375112.5
51	Brazilian pepper	<i>Schinus terebinthifolius</i>	Sapindales	Anacardiaceae	Private Property	Good	15	Sam Stewart	2018	3759131	375166.6
52	Coral tree	<i>Erythrina caffra</i>	Rosid	Fabaceae	Private Property	Good	21	Sam Stewart	2018	3759127	375105.2
53	Coral tree	<i>Erythrina caffra</i>	Rosid	Fabaceae	Private Property	Good	28	Sam Stewart	2018	3759119	375104.9
54	Brazilian pepper	<i>Schinus terebinthifolius</i>	Sapindales	Anacardiaceae	Private Property	Good	14	Sam Stewart	2018	3759118	375116.5
55	Little-Leaved Fig	<i>Ficus microcarpa</i>	Rosales	Moraceae	Street	Good	15	Sam Stewart	2018	3759118	375227.6
56	California fan palm	<i>Washingtonia filifera</i>	Arecales	Arecaceae	Private Property	Good	26	Sam Stewart	2018	3759115	375117.3
57	Little-Leaved Fig	<i>Ficus microcarpa</i>	Rosales	Moraceae	Street	Good	15	Sam Stewart	2018	3759112	375227.8

Label	Common Name	Scientific Name	Order	Family	Tree Type	Tree Health	Diameter at Breast Height	Surveyor	Survey Year	UTM Northing	UTM Easting
58	California fan palm	<i>Washingtonia filifera</i>	Arecales	Arecaceae	Private Property	Good	18	Sam Stewart	2018	3759111	375117.1
59	Brazilian pepper	<i>Schinus terebinthifolius</i>	Sapindales	Anacardiaceae	Private Property	Good	9	Sam Stewart	2018	3759111	375117.4
60	Little-Leaved Fig	<i>Ficus microcarpa</i>	Rosales	Moraceae	Street	Good	15	Sam Stewart	2018	3759107	375227.8
61	Little-Leaved Fig	<i>Ficus microcarpa</i>	Rosales	Moraceae	Street	Good	19	Sam Stewart	2018	3759107	375077.4
62	Little-Leaved Fig	<i>Ficus microcarpa</i>	Rosales	Moraceae	Street	Good	14	Sam Stewart	2018	3759102	375227.8
63	Little-Leaved Fig	<i>Ficus microcarpa</i>	Rosales	Moraceae	Street	Good	16	Sam Stewart	2018	3759097	375227.5
64	Little-Leaved Fig	<i>Ficus microcarpa</i>	Rosales	Moraceae	Street	Good	13	Sam Stewart	2018	3759092	375227.3
65	Little-Leaved Fig	<i>Ficus microcarpa</i>	Rosales	Moraceae	Street	Good	14	Sam Stewart	2018	3759088	375227.7
66	Little-Leaved Fig	<i>Ficus microcarpa</i>	Rosales	Moraceae	Street	Good	14	Sam Stewart	2018	3759084	375228.2
67	Brazilian pepper	<i>Schinus terebinthifolius</i>	Sapindales	Anacardiaceae	Private Property	Good	18	Sam Stewart	2018	3759082	375115.7
68	Little-Leaved Fig	<i>Ficus microcarpa</i>	Rosales	Moraceae	Street	Good	12	Sam Stewart	2018	3759081	375075.9
69	Coral tree	<i>Erythrina caffra</i>	Rosid	Fabaceae	Private Property	Good	23	Sam Stewart	2018	3759080	375106.4
70	Little-Leaved Fig	<i>Ficus microcarpa</i>	Rosales	Moraceae	Street	Good	14	Sam Stewart	2018	3759080	375227.8
71	Brazilian pepper	<i>Schinus terebinthifolius</i>	Sapindales	Anacardiaceae	Private Property	Good	18	Sam Stewart	2018	3759079	375157.7

Label	Common Name	Scientific Name	Order	Family	Tree Type	Tree Health	Diameter at Breast Height	Surveyor	Survey Year	UTM Northing	UTM Easting
72	Coral tree	<i>Erythrina caffra</i>	Rosid	Fabaceae	Private Property	Good	28	Sam Stewart	2018	3759078	375071.1
73	Brazilian pepper	<i>Schinus terebinthifolius</i>	Sapindales	Anacardiaceae	Private Property	Good	13	Sam Stewart	2018	3759077	375151.9
74	Brazilian pepper	<i>Schinus terebinthifolius</i>	Sapindales	Anacardiaceae	Private Property	Good	17	Sam Stewart	2018	3759077	375164.5
75	European hackberry	<i>Celtis australis</i>	Rosales	Cannabaceae	Street	Good	16	Sam Stewart	2018	3759077	375228
76	Brazilian pepper	<i>Schinus terebinthifolius</i>	Sapindales	Anacardiaceae	Private Property	Good	18	Sam Stewart	2018	3759076	375137.9
77	Brazilian pepper	<i>Schinus terebinthifolius</i>	Sapindales	Anacardiaceae	Private Property	Good	13	Sam Stewart	2018	3759076	375156.3
78	Brazilian pepper	<i>Schinus terebinthifolius</i>	Sapindales	Anacardiaceae	Private Property	Good	12	Sam Stewart	2018	3759075	375116.6
79	Brazilian pepper	<i>Schinus terebinthifolius</i>	Sapindales	Anacardiaceae	Private Property	Good	11	Sam Stewart	2018	3759075	375129.8
80	Brazilian pepper	<i>Schinus terebinthifolius</i>	Sapindales	Anacardiaceae	Private Property	Good	13	Sam Stewart	2018	3759075	375119.5
81	Mexican fan palm	<i>Washingtonia robusta</i>	Arecales	Arecaceae	Private Property	Good	24	Sam Stewart	2018	3759075	375123.9
82	Coral tree	<i>Erythrina caffra</i>	Rosid	Fabaceae	Private Property	Good	20	Sam Stewart	2018	3759075	375106.5
83	Brazilian pepper	<i>Schinus terebinthifolius</i>	Sapindales	Anacardiaceae	Private Property	Good	13	Sam Stewart	2018	3759074	375125.2
84	Brazilian pepper	<i>Schinus terebinthifolius</i>	Sapindales	Anacardiaceae	Private Property	Good	13	Sam Stewart	2018	3759074	375144.6
85	Little-Leaved Fig	<i>Ficus microcarpa</i>	Rosales	Moraceae	Street	Good	15	Sam Stewart	2018	3759074	375076.1

Label	Common Name	Scientific Name	Order	Family	Tree Type	Tree Health	Diameter at Breast Height	Surveyor	Survey Year	UTM Northing	UTM Easting
86	Coral tree	<i>Erythrina caffra</i>	Rosid	Fabaceae	Private Property	Good	18	Sam Stewart	2018	3759073	375071
87	Little-Leaved Fig	<i>Ficus microcarpa</i>	Rosales	Moraceae	Street	Good	13	Sam Stewart	2018	3759072	375227.8
88	Little-Leaved Fig	<i>Ficus microcarpa</i>	Rosales	Moraceae	Private Property	Good	11	Sam Stewart	2018	3759068	375075.8
89	Little-Leaved Fig	<i>Ficus microcarpa</i>	Rosales	Moraceae	Street	Good	13	Sam Stewart	2018	3759068	375227.6
90	Coral tree	<i>Erythrina caffra</i>	Rosid	Fabaceae	Private Property	Good	20	Sam Stewart	2018	3759068	375070.8
91	Brazilian pepper	<i>Schinus terebinthifolius</i>	Sapindales	Anacardiaceae	Private Property	Good	14	Sam Stewart	2018	3759067	375118.1
92	Mexican fan palm	<i>Washingtonia robusta</i>	Arecales	Arecaceae	Private Property	Good	19	Sam Stewart	2018	3759067	375119.8
93	Little-Leaved Fig	<i>Ficus microcarpa</i>	Rosales	Moraceae	Street	Good	13	Sam Stewart	2018	3759065	375103.5
94	Little-Leaved Fig	<i>Ficus microcarpa</i>	Rosales	Moraceae	Street	Good	14	Sam Stewart	2018	3759064	375227.9
95	Brazilian pepper	<i>Schinus terebinthifolius</i>	Sapindales	Anacardiaceae	Private Property	Good	10	Sam Stewart	2018	3759063	375130.4
96	Coral tree	<i>Erythrina caffra</i>	Rosid	Fabaceae	Private Property	Good	22	Sam Stewart	2018	3759063	375071.1
97	Little-Leaved Fig	<i>Ficus microcarpa</i>	Rosales	Moraceae	Street	Good	10	Sam Stewart	2018	3759062	375076.1
98	Little-Leaved Fig	<i>Ficus microcarpa</i>	Rosales	Moraceae	Street	Good	15	Sam Stewart	2018	3759059	375227.9
99	Little-Leaved Fig	<i>Ficus microcarpa</i>	Rosales	Moraceae	Street	Good	14	Sam Stewart	2018	3759059	375103.2

Label	Common Name	Scientific Name	Order	Family	Tree Type	Tree Health	Diameter at Breast Height	Surveyor	Survey Year	UTM Northing	UTM Easting
101	Coral tree	<i>Erythrina caffra</i>	Rosid	Fabaceae	Private Property	Good	26	Sam Stewart	2018	3759057	375070.8
102	Little-Leaved Fig	<i>Ficus microcarpa</i>	Rosales	Moraceae	Street	Good	9	Sam Stewart	2018	3759056	375074.5
103	Little-Leaved Fig	<i>Ficus microcarpa</i>	Rosales	Moraceae	Street	Good	13	Sam Stewart	2018	3759055	375227.3
104	Callery pear	<i>pyrus taiwanensis</i>	Rosales	Roseaceae	Street	Good	12	Sam Stewart	2018	3759048	375120.8
105	Callery pear	<i>pyrus taiwanensis</i>	Rosales	Roseaceae	Street	Good	8	Sam Stewart	2018	3759048	375126.4
106	Mexican fan palm	<i>Washingtonia robusta</i>	Arecales	Areaceae	Private Property	Good	17	Sam Stewart	2018	3759023	375105.6
107	Narrow-leaved eucalyptus	<i>Eucalyptus crebra</i>	Rosid	Myrtaceae	Street	Good	14	Sam Stewart	2018	3759007	375102
108	Narrow-leaved eucalyptus	<i>Eucalyptus crebra</i>	Rosid	Myrtaceae	Street	Good	8	Sam Stewart	2018	3758996	375079.8
109	Narrow-leaved eucalyptus	<i>Eucalyptus crebra</i>	Rosid	Myrtaceae	Street	Good	11	Sam Stewart	2018	3758996	375101.3
110	Jacaranda	<i>Jacaranda mimosifolia</i>	Lamiales	Bignoniaceae	Street	Good	9	Sam Stewart	2018	3758992	375091
111	Narrow-leaved eucalyptus	<i>Eucalyptus crebra</i>	Rosid	Myrtaceae	Street	Good	13	Sam Stewart	2018	3758986	375079.9
112	Narrow-leaved eucalyptus	<i>Eucalyptus crebra</i>	Rosid	Myrtaceae	Street	Good	10	Sam Stewart	2018	3758984	375101.8

Label	Common Name	Scientific Name	Order	Family	Tree Type	Tree Health	Diameter at Breast Height	Surveyor	Survey Year	UTM Northing	UTM Easting
113	Jacaranda	<i>Jacaranda mimosifolia</i>	Lamiales	Bignoniaceae	Street	Good	8	Sam Stewart	2018	3758984	375091
114	Jacaranda	<i>Jacaranda mimosifolia</i>	Lamiales	Bignoniaceae	Street	Good	8	Sam Stewart	2018	3758975	375091.8
115	Narrow-leaved eucalyptus	<i>Eucalyptus crebra</i>	Rosid	Myrtaceae	Street	Good	12	Sam Stewart	2018	3758973	375079.5
116	Narrow-leaved eucalyptus	<i>Eucalyptus crebra</i>	Rosid	Myrtaceae	Street	Good	11	Sam Stewart	2018	3758971	375101
117	Jacaranda	<i>Jacaranda mimosifolia</i>	Lamiales	Bignoniaceae	Street	Good	9	Sam Stewart	2018	3758968	375091.3
118	Jacaranda	<i>Jacaranda mimosifolia</i>	Lamiales	Bignoniaceae	Street	Good	12	Sam Stewart	2018	3758961	375090.9
120	Narrow-leaved eucalyptus	<i>Eucalyptus crebra</i>	Rosid	Myrtaceae	Street	Good	15	Sam Stewart	2018	3758947	375101.1
121	Narrow-leaved eucalyptus	<i>Eucalyptus crebra</i>	Rosid	Myrtaceae	Street	Good	15	Sam Stewart	2018	3758935	375101.6
122	Narrow-leaved eucalyptus	<i>Eucalyptus crebra</i>	Rosid	Myrtaceae	Street	Good	15	Sam Stewart	2018	3758927	375079
123	Narrow-leaved eucalyptus	<i>Eucalyptus crebra</i>	Rosid	Myrtaceae	Street	Good	13	Sam Stewart	2018	3758923	375101.9
124	Narrow-leaved eucalyptus	<i>Eucalyptus crebra</i>	Rosid	Myrtaceae	Street	Good	15	Sam Stewart	2018	3758911	375100.8

Label	Common Name	Scientific Name	Order	Family	Tree Type	Tree Health	Diameter at Breast Height	Surveyor	Survey Year	UTM Northing	UTM Easting
125	Narrow-leaved eucalyptus	<i>Eucalyptus crebra</i>	Rosid	Myrtaceae	Street	Good	14	Sam Stewart	2018	3758900	375079.7
126	Callery pear	<i>pyrus taiwanensis</i>	Rosales	Roseaceae	Street	Good	11	Sam Stewart	2018	3758867	375106.4
127	Little-Leaved Fig	<i>Ficus microcarpa</i>	Rosales	Moraceae	Private Property	Good	12	Sam Stewart	2018	3758857	375074
128	Narrow-leaved eucalyptus	<i>Eucalyptus crebra</i>	Rosid	Myrtaceae	Street	Good	14	Sam Stewart	2018	3758848	375100.8
129	Carrotwood	<i>Cupaniopsis anacardioides</i>	Rosid	Sapindaceae	Private Property	Good	11	Sam Stewart	2018	3758843	375073.5
130	Narrow-leaved eucalyptus	<i>Eucalyptus crebra</i>	Rosid	Myrtaceae	Street	Good	12	Sam Stewart	2018	3758839	375080.2
131	Narrow-leaved eucalyptus	<i>Eucalyptus crebra</i>	Rosid	Myrtaceae	Street	Good	13	Sam Stewart	2018	3758836	375100.4
132	Carrotwood	<i>Cupaniopsis anacardioides</i>	Rosid	Sapindaceae	Private Property	Good	9	Sam Stewart	2018	3758832	375073.6
133	Jacaranda	<i>Jacaranda mimosifolia</i>	Lamiales	Bignoniaceae	Street	Good	9	Sam Stewart	2018	3758830	375089.5
134	Narrow-leaved eucalyptus	<i>Eucalyptus crebra</i>	Rosid	Myrtaceae	Street	Good	11	Sam Stewart	2018	3758829	375077.4
135	Narrow-leaved eucalyptus	<i>Eucalyptus crebra</i>	Rosid	Myrtaceae	Street	Good	14	Sam Stewart	2018	3758824	375100.2

Label	Common Name	Scientific Name	Order	Family	Tree Type	Tree Health	Diameter at Breast Height	Surveyor	Survey Year	UTM Northing	UTM Easting
136	Narrow-leaved eucalyptus	<i>Eucalyptus crebra</i>	Rosid	Myrtaceae	Street	Good	8	Sam Stewart	2018	3758823	375071.2
137	Jacaranda	<i>Jacaranda mimosifolia</i>	Lamiales	Bignoniaceae	Street	Good	15	Sam Stewart	2018	3758823	375089.1
138	Jacaranda	<i>Jacaranda mimosifolia</i>	Lamiales	Bignoniaceae	Street	Good	13	Sam Stewart	2018	3758818	375089.1
139	Jacaranda	<i>Jacaranda mimosifolia</i>	Lamiales	Bignoniaceae	Street	Good	13	Sam Stewart	2018	3758812	375099.9
140	Jacaranda	<i>Jacaranda mimosifolia</i>	Lamiales	Bignoniaceae	Street	Good	13	Sam Stewart	2018	3758800	375091.9
141	Narrow-leaved eucalyptus	<i>Eucalyptus crebra</i>	Rosid	Myrtaceae	Street	Good	<Null>	Sam Stewart	2018	3758797	375079.5
142	Narrow-leaved eucalyptus	<i>Eucalyptus crebra</i>	Rosid	Myrtaceae	Street	Good	11	Sam Stewart	2018	3758797	375102.6
143	Narrow-leaved eucalyptus	<i>Eucalyptus crebra</i>	Rosid	Myrtaceae	Street	Good	9	Sam Stewart	2018	3758786	375077.7
144	Narrow-leaved eucalyptus	<i>Eucalyptus crebra</i>	Rosid	Myrtaceae	Street	Good	16	Sam Stewart	2018	3758774	375078.6
145	Narrow-leaved eucalyptus	<i>Eucalyptus crebra</i>	Rosid	Myrtaceae	Street	Good	15	Sam Stewart	2018	3758772	375100.4
146	Queen palm	<i>Syagrus romanzoffiana</i>	Arecales	Arecaceae	Private Property	Good	13	Sam Stewart	2018	3758769	375246.9

Label	Common Name	Scientific Name	Order	Family	Tree Type	Tree Health	Diameter at Breast Height	Surveyor	Survey Year	UTM Northing	UTM Easting
148	Western sycamore	<i>Platanus racemosa</i>	Proteales	Platanaceae	Street	Good	11	Sam Stewart	2018	3758768	375243.4
149	Jacaranda	<i>Jacaranda mimosifolia</i>	Lamiales	Bignoniaceae	Street	Good	13	Sam Stewart	2018	3758764	375099.1
150	Jacaranda	<i>Jacaranda mimosifolia</i>	Lamiales	Bignoniaceae	Street	Good	12	Sam Stewart	2018	3758762	375083.2
151	Queen palm	<i>Syagrus romanzoffiana</i>	Arecales	Arecaceae	Private Property	Good	15	Sam Stewart	2018	3758758	375346.7
152	Queen palm	<i>Syagrus romanzoffiana</i>	Arecales	Arecaceae	Private Property	Good	14	Sam Stewart	2018	3758758	375334
153	Queen palm	<i>Syagrus romanzoffiana</i>	Arecales	Arecaceae	Private Property	Good	14	Sam Stewart	2018	3758757	375308.2
154	Queen palm	<i>Syagrus romanzoffiana</i>	Arecales	Arecaceae	Private Property	Good	14	Sam Stewart	2018	3758757	375312.6
155	Mexican fan palm	<i>Washingtonia robusta</i>	Arecales	Arecaceae	Street	Good	12	Sam Stewart	2018	3758755	375328.7
156	Mexican fan palm	<i>Washingtonia robusta</i>	Arecales	Arecaceae	Street	Good	9	Sam Stewart	2018	3758755	375294.1
157	Mexican fan palm	<i>Washingtonia robusta</i>	Arecales	Arecaceae	Street	Good	13	Sam Stewart	2018	3758755	375255.9
158	Mexican fan palm	<i>Washingtonia robusta</i>	Arecales	Arecaceae	Street	Good	11	Sam Stewart	2018	3758755	375066.3
159	Mexican fan palm	<i>Washingtonia robusta</i>	Arecales	Arecaceae	Street	Good	11	Sam Stewart	2018	3758754	375137.3
160	Mexican fan palm	<i>Washingtonia robusta</i>	Arecales	Arecaceae	Street	Good	13	Sam Stewart	2018	3758754	375180.2
161	Mexican fan palm	<i>Washingtonia robusta</i>	Arecales	Arecaceae	Street	Good	9	Sam Stewart	2018	3758754	375312

Label	Common Name	Scientific Name	Order	Family	Tree Type	Tree Health	Diameter at Breast Height	Surveyor	Survey Year	UTM Northing	UTM Easting
162	Mexican fan palm	<i>Washingtonia robusta</i>	Arecales	Arecaceae	Street	Good	16	Sam Stewart	2018	3758754	375221.3
163	Mexican fan palm	<i>Washingtonia robusta</i>	Arecales	Arecaceae	Street	Good	15	Sam Stewart	2018	3758753	375117.2
164	Mexican fan palm	<i>Washingtonia robusta</i>	Arecales	Arecaceae	Street	Good	9	Sam Stewart	2018	3758753	375153.9
165	Mexican fan palm	<i>Washingtonia robusta</i>	Arecales	Arecaceae	Street	Good	9	Sam Stewart	2018	3758753	375199.1
166	Mexican fan palm	<i>Washingtonia robusta</i>	Arecales	Arecaceae	Street	Good	15	Sam Stewart	2018	3758753	375212.6
167	Mexican fan palm	<i>Washingtonia robusta</i>	Arecales	Arecaceae	Street	Good	8	Sam Stewart	2018	3758753	375147.1
168	Mexican fan palm	<i>Washingtonia robusta</i>	Arecales	Arecaceae	Street	Good	10	Sam Stewart	2018	3758731	375071.5
169	Water Gum	<i>Tristaniaopsis laurina</i>	Arecales	Arecaceae	Street	Good	11	Sam Stewart	2018	3758731	375062.1
170	Mexican fan palm	<i>Washingtonia robusta</i>	Arecales	Arecaceae	Street	Good	11	Sam Stewart	2018	3758730	375253
171	Mexican fan palm	<i>Washingtonia robusta</i>	Arecales	Arecaceae	Street	Good	8	Sam Stewart	2018	3758730	375264.9
172	Mexican fan palm	<i>Washingtonia robusta</i>	Arecales	Arecaceae	Street	Good	15	Sam Stewart	2018	3758730	375202.7
173	Mexican fan palm	<i>Washingtonia robusta</i>	Arecales	Arecaceae	Street	Good	13	Sam Stewart	2018	3758730	375150.7
174	Mexican fan palm	<i>Washingtonia robusta</i>	Arecales	Arecaceae	Street	Good	12	Sam Stewart	2018	3758730	375271
176	Mexican fan palm	<i>Washingtonia robusta</i>	Arecales	Arecaceae	Street	Good	13	Sam Stewart	2018	3758729	375136

Label	Common Name	Scientific Name	Order	Family	Tree Type	Tree Health	Diameter at Breast Height	Surveyor	Survey Year	UTM Northing	UTM Easting
177	Mexican fan palm	<i>Washingtonia robusta</i>	Arecales	Arecaceae	Street	Good	12	Sam Stewart	2018	3758729	375279.4
178	Mexican fan palm	<i>Washingtonia robusta</i>	Arecales	Arecaceae	Street	Good	14	Sam Stewart	2018	3758729	375218.7
179	Mexican fan palm	<i>Washingtonia robusta</i>	Arecales	Arecaceae	Street	Good	13	Sam Stewart	2018	3758729	375189.6
180	Mexican fan palm	<i>Washingtonia robusta</i>	Arecales	Arecaceae	Street	Good	13	Sam Stewart	2018	3758729	375119.7
181	Mexican fan palm	<i>Washingtonia robusta</i>	Arecales	Arecaceae	Street	Good	12	Sam Stewart	2018	3758728	375174.3
182	Mexican fan palm	<i>Washingtonia robusta</i>	Arecales	Arecaceae	Street	Good	12	Sam Stewart	2018	3758728	375299.1
183	Mexican fan palm	<i>Washingtonia robusta</i>	Arecales	Arecaceae	Street	Good	13	Sam Stewart	2018	3758728	375287.8
184	Mexican fan palm	<i>Washingtonia robusta</i>	Arecales	Arecaceae	Street	Good	10	Sam Stewart	2018	3758728	375307.4
185	Little-Leaved Fig	<i>Ficus microcarpa</i>	Rosales	Moraceae	Private Property	Good	18	Sam Stewart	2018	3758727	375314.3
186	Mexican fan palm	<i>Washingtonia robusta</i>	Arecales	Arecaceae	Street	Good	11	Sam Stewart	2018	3758725	375330.2
187	Jacaranda	<i>Jacaranda mimosifolia</i>	Lamiales	Bignoniaceae	Street	Good	15	Sam Stewart	2018	3758721	375082.9
188	Mexican fan palm	<i>Washingtonia robusta</i>	Arecales	Arecaceae	Street	Good	13	Sam Stewart	2018	3758718	375343.8
193	Little-Leaved Fig	<i>Ficus microcarpa</i>	Rosales	Moraceae	Private Property	Good	13	Sam Stewart	2018	3758713	375335.8
194	Little-Leaved Fig	<i>Ficus microcarpa</i>	Rosales	Moraceae	Street	Good	15	Sam Stewart	2018	3758712	375227.9

Label	Common Name	Scientific Name	Order	Family	Tree Type	Tree Health	Diameter at Breast Height	Surveyor	Survey Year	UTM Northing	UTM Easting
175	Mexican fan palm	<i>Washingtonia robusta</i>	Arecales	Arecaceae	Private Property	Good	15	Sam Stewart	2018	3758729	375275.2
189	Mexican fan palm	<i>Washingtonia robusta</i>	Arecales	Arecaceae	Street	Good	15	Sam Stewart	2018	3758715	375393.3
190	Mexican fan palm	<i>Washingtonia robusta</i>	Arecales	Arecaceae	Private Property	Good	14	Sam Stewart	2018	3758715	375391.5
191	Mexican fan palm	<i>Washingtonia robusta</i>	Arecales	Arecaceae	Private Property	Good	16	Sam Stewart	2018	3758715	375387.9
192	Mexican fan palm	<i>Washingtonia robusta</i>	Arecales	Arecaceae	Private Property	Good	14	Sam Stewart	2018	3758714	375388.4
195	Mexican fan palm	<i>Washingtonia robusta</i>	Arecales	Arecaceae	Private Property	Good	15	Sam Stewart	2018	3758712	375391.3
196	Mexican fan palm	<i>Washingtonia robusta</i>	Arecales	Arecaceae	Private Property	Good	14	Sam Stewart	2018	3758712	375389.8
197	Italian stone pine	<i>Pinus pinea</i>	Pinales	Pinaceae	Street	Good	28	Sam Stewart	2018	3758712	375366.3
198	Mexican fan palm	<i>Washingtonia robusta</i>	Arecales	Arecaceae	Private Property	Good	14	Sam Stewart	2018	3758711	375382.7
199	River Red gum	<i>Eucalyptus camaldulensis</i>	Rosid	Myrtaceae	Private Property	Good	13	Sam Stewart	2018	3758711	375381.4
200	Mexican fan palm	<i>Washingtonia robusta</i>	Arecales	Arecaceae	Street	Good	11	Sam Stewart	2018	3758708	375403
201	Mexican fan palm	<i>Washingtonia robusta</i>	Arecales	Arecaceae	Private Property	Good	12	Sam Stewart	2018	3758708	375400.9
202	Mexican fan palm	<i>Washingtonia robusta</i>	Arecales	Arecaceae	Street	Good	10	Sam Stewart	2018	3758707	375443.6
203	Mexican fan palm	<i>Washingtonia robusta</i>	Arecales	Arecaceae	Private Property	Good	13	Sam Stewart	2018	3758707	375405.3

Label	Common Name	Scientific Name	Order	Family	Tree Type	Tree Health	Diameter at Breast Height	Surveyor	Survey Year	UTM Northing	UTM Easting
204	River Red gum	<i>Eucalyptus camaldulensis</i>	Rosid	Myrtaceae	Private Property	Good	12	Sam Stewart	2018	3758705	375379.2
205	Mexican fan palm	<i>Washingtonia robusta</i>	Arecales	Arecaceae	Private Property	Good	13	Sam Stewart	2018	3758705	375397.2
206	Mexican fan palm	<i>Washingtonia robusta</i>	Arecales	Arecaceae	Private Property	Good	14	Sam Stewart	2018	3758705	375397.2
207	River Red gum	<i>Eucalyptus camaldulensis</i>	Rosid	Myrtaceae	Private Property	Good	13	Sam Stewart	2018	3758701	375376
208	Mexican fan palm	<i>Washingtonia robusta</i>	Arecales	Arecaceae	Street	Good	13	Sam Stewart	2018	3758700	375409
209	Mexican fan palm	<i>Washingtonia robusta</i>	Arecales	Arecaceae	Private Property	Good	14	Sam Stewart	2018	3758700	375407.1
210	River Red gum	<i>Eucalyptus camaldulensis</i>	Rosid	Myrtaceae	Private Property	Good	11	Sam Stewart	2018	3758697	375372.2
211	Mexican fan palm	<i>Washingtonia robusta</i>	Arecales	Arecaceae	Street	Good	12	Sam Stewart	2018	3758696	375413.2
212	Mexican fan palm	<i>Washingtonia robusta</i>	Arecales	Arecaceae	Street	Good	8	Sam Stewart	2018	3758694	375455.7
213	River Red gum	<i>Eucalyptus camaldulensis</i>	Rosid	Myrtaceae	Private Property	Good	14	Sam Stewart	2018	3758690	375366.1
214	Mexican fan palm	<i>Washingtonia robusta</i>	Arecales	Arecaceae	Street	Good	15	Sam Stewart	2018	3758690	375460.1
215	Mexican fan palm	<i>Washingtonia robusta</i>	Arecales	Arecaceae	Street	Good	12	Sam Stewart	2018	3758689	375419.6
216	River Red gum	<i>Eucalyptus camaldulensis</i>	Rosid	Myrtaceae	Private Property	Good	10	Sam Stewart	2018	3758687	375363.1
217	River Red gum	<i>Eucalyptus camaldulensis</i>	Rosid	Myrtaceae	Private Property	Good	14	Sam Stewart	2018	3758684	375359.6

Label	Common Name	Scientific Name	Order	Family	Tree Type	Tree Health	Diameter at Breast Height	Surveyor	Survey Year	UTM Northing	UTM Easting
218	Mexican fan palm	<i>Washingtonia robusta</i>	Arecales	Arecaceae	Street	Good	13	Sam Stewart	2018	3758683	375425.4
219	Mexican fan palm	<i>Washingtonia robusta</i>	Arecales	Arecaceae	Street	Good	10	Sam Stewart	2018	3758682	375468.6
220	River Red gum	<i>Eucalyptus camaldulensis</i>	Rosid	Myrtaceae	Private Property	Good	13	Sam Stewart	2018	3758681	375355.4
221	Mexican fan palm	<i>Washingtonia robusta</i>	Arecales	Arecaceae	Street	Good	12	Sam Stewart	2018	3758680	375428.8
222	River Red gum	<i>Eucalyptus camaldulensis</i>	Rosid	Myrtaceae	Private Property	Good	12	Sam Stewart	2018	3758679	375353.2
223	Liquidambar	<i>Liquidambar styraciflua</i>	Saxifragales	Altingiaceae	Private Property	Good	10	Sam Stewart	2018	3758678	375430.3
224	River Red gum	<i>Eucalyptus camaldulensis</i>	Rosid	Myrtaceae	Private Property	Good	12	Sam Stewart	2018	3758677	375351
225	Mexican fan palm	<i>Washingtonia robusta</i>	Arecales	Arecaceae	Private Property	Good	14	Sam Stewart	2018	3758675	375433.3
226	Mexican fan palm	<i>Washingtonia robusta</i>	Arecales	Arecaceae	Street	Good	18	Sam Stewart	2018	3758675	375474.8
227	River Red gum	<i>Eucalyptus camaldulensis</i>	Rosid	Myrtaceae	Private Property	Good	14	Sam Stewart	2018	3758673	375347.6
228	Mexican fan palm	<i>Washingtonia robusta</i>	Arecales	Arecaceae	Private Property	Good	14	Sam Stewart	2018	3758669	375438.1
229	Mexican fan palm	<i>Washingtonia robusta</i>	Arecales	Arecaceae	Private Property	Good	13	Sam Stewart	2018	3758667	375435.9
230	Mexican fan palm	<i>Washingtonia robusta</i>	Arecales	Arecaceae	Private Property	Good	13	Sam Stewart	2018	3758665	375336.2
231	Mexican fan palm	<i>Washingtonia robusta</i>	Arecales	Arecaceae	Private Property	Good	14	Sam Stewart	2018	3758665	375434.2

Label	Common Name	Scientific Name	Order	Family	Tree Type	Tree Health	Diameter at Breast Height	Surveyor	Survey Year	UTM Northing	UTM Easting
232	Mexican fan palm	<i>Washingtonia robusta</i>	Arecales	Arecaceae	Private Property	Good	14	Sam Stewart	2018	3758664	375336.4
233	Mexican fan palm	<i>Washingtonia robusta</i>	Arecales	Arecaceae	Private Property	Good	13	Sam Stewart	2018	3758663	375339.1
234	Mexican fan palm	<i>Washingtonia robusta</i>	Arecales	Arecaceae	Private Property	Good	13	Sam Stewart	2018	3758661	375448.3
235	Mexican fan palm	<i>Washingtonia robusta</i>	Arecales	Arecaceae	Private Property	Good	14	Sam Stewart	2018	3758661	375340.7
236	Mexican fan palm	<i>Washingtonia robusta</i>	Arecales	Arecaceae	Private Property	Good	14	Sam Stewart	2018	3758660	375339.6
237	Chinese elm	<i>Ulmus parvifolia</i>	Rosales	Ulmaceae	Private Property	Good	10	Sam Stewart	2018	3758659	375420.6
238	Mexican fan palm	<i>Washingtonia robusta</i>	Arecales	Arecaceae	Private Property	Good	14	Sam Stewart	2018	3758659	375446.2
239	Mexican fan palm	<i>Washingtonia robusta</i>	Arecales	Arecaceae	Private Property	Good	14	Sam Stewart	2018	3758659	375441.1
240	Mexican fan palm	<i>Washingtonia robusta</i>	Arecales	Arecaceae	Private Property	Good	14	Sam Stewart	2018	3758659	375450.9
241	Mexican fan palm	<i>Washingtonia robusta</i>	Arecales	Arecaceae	Street	Good	10	Sam Stewart	2018	3758658	375493.9
242	Mexican fan palm	<i>Washingtonia robusta</i>	Arecales	Arecaceae	Private Property	Good	13	Sam Stewart	2018	3758657	375451.7
243	Mexican fan palm	<i>Washingtonia robusta</i>	Arecales	Arecaceae	Street	Good	11	Sam Stewart	2018	3758656	375454.7
244	Mexican fan palm	<i>Washingtonia robusta</i>	Arecales	Arecaceae	Private Property	Good	14	Sam Stewart	2018	3758654	375335.1
245	Mexican fan palm	<i>Washingtonia robusta</i>	Arecales	Arecaceae	Private Property	Good	14	Sam Stewart	2018	3758652	375455

Label	Common Name	Scientific Name	Order	Family	Tree Type	Tree Health	Diameter at Breast Height	Surveyor	Survey Year	UTM Northing	UTM Easting
246	Mexican fan palm	<i>Washingtonia robusta</i>	Arecales	Arecaceae	Street	Good	9	Sam Stewart	2018	3758651	375459.6
247	Chinese elm	<i>Ulmus parvifolia</i>	Rosales	Ulmaceae	Private Property	Good	8	Sam Stewart	2018	3758648	375407.6
248	Mexican fan palm	<i>Washingtonia robusta</i>	Arecales	Arecaceae	Private Property	Good	14	Sam Stewart	2018	3758647	375339.4
249	Mexican fan palm	<i>Washingtonia robusta</i>	Arecales	Arecaceae	Street	Good	14	Sam Stewart	2018	3758646	375463.4
250	Mexican fan palm	<i>Washingtonia robusta</i>	Arecales	Arecaceae	Private Property	Good	14	Sam Stewart	2018	3758645	375341.9
251	Chinese elm	<i>Ulmus parvifolia</i>	Rosales	Ulmaceae	Private Property	Good	9	Sam Stewart	2018	3758645	375436.3
252	Chinese elm	<i>Ulmus parvifolia</i>	Rosales	Ulmaceae	Private Property	Good	9	Sam Stewart	2018	3758645	375457.2
253	River Red gum	<i>Eucalyptus camaldulensis</i>	Rosid	Myrtaceae	Private Property	Good	15	Sam Stewart	2018	3758642	375318.2
254	Mexican fan palm	<i>Washingtonia robusta</i>	Arecales	Arecaceae	Private Property	Good	13	Sam Stewart	2018	3758642	375344.8
255	River Red gum	<i>Eucalyptus camaldulensis</i>	Rosid	Myrtaceae	Private Property	Good	11	Sam Stewart	2018	3758642	375317.5
256	Mexican fan palm	<i>Washingtonia robusta</i>	Arecales	Arecaceae	Private Property	Good	13	Sam Stewart	2018	3758642	375353.9
257	Mexican fan palm	<i>Washingtonia robusta</i>	Arecales	Arecaceae	Private Property	Good	14	Sam Stewart	2018	3758641	375321.7
258	River Red gum	<i>Eucalyptus camaldulensis</i>	Rosid	Myrtaceae	Private Property	Good	17	Sam Stewart	2018	3758641	375313.7
259	Mexican fan palm	<i>Washingtonia robusta</i>	Arecales	Arecaceae	Private Property	Good	13	Sam Stewart	2018	3758641	375352.7

Label	Common Name	Scientific Name	Order	Family	Tree Type	Tree Health	Diameter at Breast Height	Surveyor	Survey Year	UTM Northing	UTM Easting
260	Mexican fan palm	<i>Washingtonia robusta</i>	Arecales	Arecaceae	Private Property	Good	16	Sam Stewart	2018	3758640	375323.5
261	Mexican fan palm	<i>Washingtonia robusta</i>	Arecales	Arecaceae	Street	Good	12	Sam Stewart	2018	3758640	375470.7
262	Mexican fan palm	<i>Washingtonia robusta</i>	Arecales	Arecaceae	Private Property	Good	14	Sam Stewart	2018	3758640	375323.7
263	River Red gum	<i>Eucalyptus camaldulensis</i>	Rosid	Myrtaceae	Private Property	Good	13	Sam Stewart	2018	3758639	375311.5
264	Mexican fan palm	<i>Washingtonia robusta</i>	Arecales	Arecaceae	Private Property	Good	14	Sam Stewart	2018	3758638	375325.4
265	Mexican fan palm	<i>Washingtonia robusta</i>	Arecales	Arecaceae	Private Property	Good	14	Sam Stewart	2018	3758638	375326.2
266	Chinese elm	<i>Ulmus parvifolia</i>	Rosales	Ulmaceae	Private Property	Good	10	Sam Stewart	2018	3758638	375397.1
267	Mexican fan palm	<i>Washingtonia robusta</i>	Arecales	Arecaceae	Private Property	Good	14	Sam Stewart	2018	3758637	375475.1
268	Mexican fan palm	<i>Washingtonia robusta</i>	Arecales	Arecaceae	Private Property	Good	13	Sam Stewart	2018	3758637	375364.3
269	Mexican fan palm	<i>Washingtonia robusta</i>	Arecales	Arecaceae	Private Property	Good	14	Sam Stewart	2018	3758636	375350.7
270	Mexican fan palm	<i>Washingtonia robusta</i>	Arecales	Arecaceae	Private Property	Good	13	Sam Stewart	2018	3758635	375364.9
271	River Red gum	<i>Eucalyptus camaldulensis</i>	Rosid	Myrtaceae	Private Property	Good	13	Sam Stewart	2018	3758633	375306.1
272	Mexican fan palm	<i>Washingtonia robusta</i>	Arecales	Arecaceae	Private Property	Good	13	Sam Stewart	2018	3758631	375477.7
273	Mexican fan palm	<i>Washingtonia robusta</i>	Arecales	Arecaceae	Private Property	Good	13	Sam Stewart	2018	3758631	375366

Label	Common Name	Scientific Name	Order	Family	Tree Type	Tree Health	Diameter at Breast Height	Surveyor	Survey Year	UTM Northing	UTM Easting
274	Chinese elm	<i>Ulmus parvifolia</i>	Rosales	Ulmaceae	Private Property	Good	8	Sam Stewart	2018	3758631	375391
275	River Red gum	<i>Eucalyptus camaldulensis</i>	Rosid	Myrtaceae	Private Property	Good	10	Sam Stewart	2018	3758629	375301.4
276	Mexican fan palm	<i>Washingtonia robusta</i>	Arecales	Arecaceae	Street	Good	8	Sam Stewart	2018	3758627	375526
277	Mexican fan palm	<i>Washingtonia robusta</i>	Arecales	Arecaceae	Private Property	Good	14	Sam Stewart	2018	3758625	375476
278	River Red gum	<i>Eucalyptus camaldulensis</i>	Rosid	Myrtaceae	Private Property	Good	18	Sam Stewart	2018	3758623	375296
279	Mexican fan palm	<i>Washingtonia robusta</i>	Arecales	Arecaceae	Private Property	Good	17	Sam Stewart	2018	3758623	375362.8
280	River Red gum	<i>Eucalyptus camaldulensis</i>	Rosid	Myrtaceae	Private Property	Good	14	Sam Stewart	2018	3758620	375292.3
281	Mexican fan palm	<i>Washingtonia robusta</i>	Arecales	Arecaceae	Private Property	Good	17	Sam Stewart	2018	3758619	375371.5
282	Mexican fan palm	<i>Washingtonia robusta</i>	Arecales	Arecaceae	Private Property	Good	14	Sam Stewart	2018	3758619	375374.1
283	Chinese elm	<i>Ulmus parvifolia</i>	Rosales	Ulmaceae	Private Property	Good	9	Sam Stewart	2018	3758618	375376.3
284	Mexican fan palm	<i>Washingtonia robusta</i>	Arecales	Arecaceae	Private Property	Good	14	Sam Stewart	2018	3758617	375377.2
285	River Red gum	<i>Eucalyptus camaldulensis</i>	Rosid	Myrtaceae	Private Property	Good	12	Sam Stewart	2018	3758617	375290.4
286	Chinese elm	<i>Ulmus parvifolia</i>	Rosales	Ulmaceae	Private Property	Good	8	Sam Stewart	2018	3758616	375378.1
287	Mexican fan palm	<i>Washingtonia robusta</i>	Arecales	Arecaceae	Private Property	Good	13	Sam Stewart	2018	3758615	375498.2

Label	Common Name	Scientific Name	Order	Family	Tree Type	Tree Health	Diameter at Breast Height	Surveyor	Survey Year	UTM Northing	UTM Easting
288	Mexican fan palm	<i>Washingtonia robusta</i>	Arecales	Arecaceae	Private Property	Good	15	Sam Stewart	2018	3758614	375374.8
289	River Red gum	<i>Eucalyptus camaldulensis</i>	Rosid	Myrtaceae	Private Property	Good	12	Sam Stewart	2018	3758613	375286.7
290	Mexican fan palm	<i>Washingtonia robusta</i>	Arecales	Arecaceae	Private Property	Good	13	Sam Stewart	2018	3758612	375375.2
291	River Red gum	<i>Eucalyptus camaldulensis</i>	Rosid	Myrtaceae	Private Property	Good	13	Sam Stewart	2018	3758610	375283.5
292	Mexican fan palm	<i>Washingtonia robusta</i>	Arecales	Arecaceae	Private Property	Good	15	Sam Stewart	2018	3758609	375504.2
293	Liquidambar	<i>Liquidambar styraciflua</i>	Saxifragales	Altingiaceae	Private Property	Good	9	Sam Stewart	2018	3758609	375460.1
294	River Red gum	<i>Eucalyptus camaldulensis</i>	Rosid	Myrtaceae	Private Property	Good	11	Sam Stewart	2018	3758607	375280.4
295	Mexican fan palm	<i>Washingtonia robusta</i>	Arecales	Arecaceae	Private Property	Good	14	Sam Stewart	2018	3758605	375508.6
296	River Red gum	<i>Eucalyptus camaldulensis</i>	Rosid	Myrtaceae	Private Property	Good	14	Sam Stewart	2018	3758604	375277.1
297	Mexican fan palm	<i>Washingtonia robusta</i>	Arecales	Arecaceae	Street	Good	9	Sam Stewart	2018	3758601	375512.4
298	River Red gum	<i>Eucalyptus camaldulensis</i>	Rosid	Myrtaceae	Private Property	Good	14	Sam Stewart	2018	3758601	375273.6
299	Mexican fan palm	<i>Washingtonia robusta</i>	Arecales	Arecaceae	Private Property	Good	14	Sam Stewart	2018	3758601	375385.9
300	Mexican fan palm	<i>Washingtonia robusta</i>	Arecales	Arecaceae	Private Property	Good	14	Sam Stewart	2018	3758600	375387.6
301	Chinese elm	<i>Ulmus parvifolia</i>	Rosales	Ulmaceae	Private Property	Good	11	Sam Stewart	2018	3758598	375449.6

Label	Common Name	Scientific Name	Order	Family	Tree Type	Tree Health	Diameter at Breast Height	Surveyor	Survey Year	UTM Northing	UTM Easting
302	Mexican fan palm	<i>Washingtonia robusta</i>	Arecales	Arecaceae	Private Property	Good	10	Sam Stewart	2018	3758597	375515.5
303	River Red gum	<i>Eucalyptus camaldulensis</i>	Rosid	Myrtaceae	Private Property	Good	14	Sam Stewart	2018	3758597	375268.9
304	Liquidambar	<i>Liquidambar styraciflua</i>	Saxifragales	Altingiaceae	Private Property	Good	9	Sam Stewart	2018	3758597	375446.9
305	Mexican fan palm	<i>Washingtonia robusta</i>	Arecales	Arecaceae	Private Property	Good	14	Sam Stewart	2018	3758596	375390.4
306	Chinese elm	<i>Ulmus parvifolia</i>	Rosales	Ulmaceae	Private Property	Good	9	Sam Stewart	2018	3758595	375416.4
307	Mexican fan palm	<i>Washingtonia robusta</i>	Arecales	Arecaceae	Private Property	Good	12	Sam Stewart	2018	3758595	375518.7
308	Mexican fan palm	<i>Washingtonia robusta</i>	Arecales	Arecaceae	Private Property	Good	13	Sam Stewart	2018	3758595	375393.3
309	Liquidambar	<i>Liquidambar styraciflua</i>	Saxifragales	Altingiaceae	Private Property	Good	8	Sam Stewart	2018	3758594	375444.8
310	Mexican fan palm	<i>Washingtonia robusta</i>	Arecales	Arecaceae	Private Property	Good	14	Sam Stewart	2018	3758593	375265.1
311	Mexican fan palm	<i>Washingtonia robusta</i>	Arecales	Arecaceae	Private Property	Good	15	Sam Stewart	2018	3758593	375402.4
312	Mexican fan palm	<i>Washingtonia robusta</i>	Arecales	Arecaceae	Street	Good	13	Sam Stewart	2018	3758592	375564
313	Mexican fan palm	<i>Washingtonia robusta</i>	Arecales	Arecaceae	Street	Good	13	Sam Stewart	2018	3758592	375522.1
314	Mexican fan palm	<i>Washingtonia robusta</i>	Arecales	Arecaceae	Private Property	Good	13	Sam Stewart	2018	3758591	375263.1
315	Liquidambar	<i>Liquidambar styraciflua</i>	Saxifragales	Altingiaceae	Private Property	Good	8	Sam Stewart	2018	3758591	375441.4

Label	Common Name	Scientific Name	Order	Family	Tree Type	Tree Health	Diameter at Breast Height	Surveyor	Survey Year	UTM Northing	UTM Easting
316	Mexican fan palm	<i>Washingtonia robusta</i>	Arecales	Arecaceae	Private Property	Good	14	Sam Stewart	2018	3758590	375402.6
317	Mexican fan palm	<i>Washingtonia robusta</i>	Arecales	Arecaceae	Private Property	Good	14	Sam Stewart	2018	3758590	375398.3
318	Mexican fan palm	<i>Washingtonia robusta</i>	Arecales	Arecaceae	Private Property	Good	12	Sam Stewart	2018	3758589	375524.9
319	Mexican fan palm	<i>Washingtonia robusta</i>	Arecales	Arecaceae	Private Property	Good	14	Sam Stewart	2018	3758588	375262.7
320	Mexican fan palm	<i>Washingtonia robusta</i>	Arecales	Arecaceae	Street	Good	8	Sam Stewart	2018	3758587	375569.4
321	Mexican fan palm	<i>Washingtonia robusta</i>	Arecales	Arecaceae	Private Property	Good	13	Sam Stewart	2018	3758587	375400.2
322	Mexican fan palm	<i>Washingtonia robusta</i>	Arecales	Arecaceae	Street	Good	12	Sam Stewart	2018	3758586	375528.5
323	Mexican fan palm	<i>Washingtonia robusta</i>	Arecales	Arecaceae	Private Property	Good	14	Sam Stewart	2018	3758585	375263
324	Mexican fan palm	<i>Washingtonia robusta</i>	Arecales	Arecaceae	Private Property	Good	13	Sam Stewart	2018	3758584	375266.3
325	Mexican fan palm	<i>Washingtonia robusta</i>	Arecales	Arecaceae	Private Property	Good	14	Sam Stewart	2018	3758583	375263.8
326	Mexican fan palm	<i>Washingtonia robusta</i>	Arecales	Arecaceae	Private Property	Good	10	Sam Stewart	2018	3758583	375531.4
327	Mexican fan palm	<i>Washingtonia robusta</i>	Arecales	Arecaceae	Street	Good	11	Sam Stewart	2018	3758581	375575.2
328	Mexican fan palm	<i>Washingtonia robusta</i>	Arecales	Arecaceae	Street	Good	12	Sam Stewart	2018	3758581	375538.5
329	Liquidambar	<i>Liquidambar styraciflua</i>	Saxifragales	Altingiaceae	Private Property	Good	8	Sam Stewart	2018	3758580	375430.9

Label	Common Name	Scientific Name	Order	Family	Tree Type	Tree Health	Diameter at Breast Height	Surveyor	Survey Year	UTM Northing	UTM Easting
330	Mexican fan palm	<i>Washingtonia robusta</i>	Arecales	Arecaceae	Private Property	Good	14	Sam Stewart	2018	3758580	375405.8
331	Mexican fan palm	<i>Washingtonia robusta</i>	Arecales	Arecaceae	Private Property	Good	14	Sam Stewart	2018	3758577	375416.5
332	Mexican fan palm	<i>Washingtonia robusta</i>	Arecales	Arecaceae	Private Property	Good	14	Sam Stewart	2018	3758577	375408
333	Mexican fan palm	<i>Washingtonia robusta</i>	Arecales	Arecaceae	Private Property	Good	15	Sam Stewart	2018	3758575	375418.6
334	Mexican fan palm	<i>Washingtonia robusta</i>	Arecales	Arecaceae	Private Property	Good	14	Sam Stewart	2018	3758575	375414.3
335	Mexican fan palm	<i>Washingtonia robusta</i>	Arecales	Arecaceae	Private Property	Good	14	Sam Stewart	2018	3758575	375410.6
336	Mexican fan palm	<i>Washingtonia robusta</i>	Arecales	Arecaceae	Street	Good	12	Sam Stewart	2018	3758574	375545
337	Mexican fan palm	<i>Washingtonia robusta</i>	Arecales	Arecaceae	Private Property	Good	14	Sam Stewart	2018	3758573	375420.4
338	Mexican fan palm	<i>Washingtonia robusta</i>	Arecales	Arecaceae	Private Property	Good	15	Sam Stewart	2018	3758572	375395.6
339	Mexican fan palm	<i>Washingtonia robusta</i>	Arecales	Arecaceae	Private Property	Good	13	Sam Stewart	2018	3758571	375278.6
340	Mexican fan palm	<i>Washingtonia robusta</i>	Arecales	Arecaceae	Private Property	Good	14	Sam Stewart	2018	3758569	375280.4
341	Mexican fan palm	<i>Washingtonia robusta</i>	Arecales	Arecaceae	Street	Good	8	Sam Stewart	2018	3758569	375549.2
342	River Red gum	<i>Eucalyptus camaldulensis</i>	Rosid	Myrtaceae	Private Property	Good	15	Sam Stewart	2018	3758569	375285.1
343	Mexican fan palm	<i>Washingtonia robusta</i>	Arecales	Arecaceae	Private Property	Good	14	Sam Stewart	2018	3758569	375400.9

Label	Common Name	Scientific Name	Order	Family	Tree Type	Tree Health	Diameter at Breast Height	Surveyor	Survey Year	UTM Northing	UTM Easting
344	Mexican fan palm	<i>Washingtonia robusta</i>	Arecales	Arecaceae	Private Property	Good	15	Sam Stewart	2018	3758567	375282.6
345	River Red gum	<i>Eucalyptus camaldulensis</i>	Rosid	Myrtaceae	Private Property	Good	14	Sam Stewart	2018	3758566	375290.6
346	Mexican fan palm	<i>Washingtonia robusta</i>	Arecales	Arecaceae	Private Property	Good	14	Sam Stewart	2018	3758566	375403.6
347	River Red gum	<i>Eucalyptus camaldulensis</i>	Rosid	Myrtaceae	Private Property	Good	15	Sam Stewart	2018	3758564	375293.2
348	Mexican fan palm	<i>Washingtonia robusta</i>	Arecales	Arecaceae	Private Property	Good	14	Sam Stewart	2018	3758563	375406.8
349	Mexican fan palm	<i>Washingtonia robusta</i>	Arecales	Arecaceae	Street	Good	12	Sam Stewart	2018	3758562	375556
350	Little-Leaved Fig	<i>Ficus microcarpa</i>	Rosales	Moraceae	Street	Good	18	Sam Stewart	2018	3758561	375278
351	River Red gum	<i>Eucalyptus camaldulensis</i>	Rosid	Myrtaceae	Private Property	Good	15	Sam Stewart	2018	3758561	375295.4
352	Mexican fan palm	<i>Washingtonia robusta</i>	Arecales	Arecaceae	Street	Good	8	Sam Stewart	2018	3758559	375598.4
353	River Red gum	<i>Eucalyptus camaldulensis</i>	Rosid	Myrtaceae	Private Property	Good	13	Sam Stewart	2018	3758558	375298.3
354	Little-Leaved Fig	<i>Ficus microcarpa</i>	Rosales	Moraceae	Private Property	Good	13	Sam Stewart	2018	3758555	375611.2
355	River Red gum	<i>Eucalyptus camaldulensis</i>	Rosid	Myrtaceae	Private Property	Good	14	Sam Stewart	2018	3758555	375301.8
356	Little-Leaved Fig	<i>Ficus microcarpa</i>	Rosales	Moraceae	Street	Good	18	Sam Stewart	2018	3758552	375288.2
357	Fern pine	<i>Podocarpus gracilior</i>	Pinales	Podocarpaceae	Private Property	Good	13	Sam Stewart	2018	3758552	375615.3

Label	Common Name	Scientific Name	Order	Family	Tree Type	Tree Health	Diameter at Breast Height	Surveyor	Survey Year	UTM Northing	UTM Easting
358	Mexican fan palm	<i>Washingtonia robusta</i>	Arecales	Arecaceae	Street	Good	10	Sam Stewart	2018	3758551	375567.6
359	Liquidambar	<i>Liquidambar styraciflua</i>	Saxifragales	Altingiaceae	Private Property	Good	8	Sam Stewart	2018	3758550	375404.7
360	Mexican fan palm	<i>Washingtonia robusta</i>	Arecales	Arecaceae	Private Property	Good	15	Sam Stewart	2018	3758549	375306.2
361	Little-Leaved Fig	<i>Ficus microcarpa</i>	Rosales	Moraceae	Private Property	Good	12	Sam Stewart	2018	3758547	375620.9
362	Mexican fan palm	<i>Washingtonia robusta</i>	Arecales	Arecaceae	Private Property	Good	13	Sam Stewart	2018	3758546	375309
363	Liquidambar	<i>Liquidambar styraciflua</i>	Saxifragales	Altingiaceae	Private Property	Good	9	Sam Stewart	2018	3758546	375399.7
364	Mexican fan palm	<i>Washingtonia robusta</i>	Arecales	Arecaceae	Street	Good	13	Sam Stewart	2018	3758545	375616.6
365	Little-Leaved Fig	<i>Ficus microcarpa</i>	Rosales	Moraceae	Private Property	Good	13	Sam Stewart	2018	3758545	375625.9
366	Liquidambar	<i>Liquidambar styraciflua</i>	Saxifragales	Altingiaceae	Private Property	Good	9	Sam Stewart	2018	3758542	375395.2
367	Callery pear	<i>pyrus taiwanensis</i>	Rosales	Roseaceae	Private Property	Good	13	Sam Stewart	2018	3758542	375625.7
368	Mexican fan palm	<i>Washingtonia robusta</i>	Arecales	Arecaceae	Private Property	Good	14	Sam Stewart	2018	3758541	375308.5
369	Mexican fan palm	<i>Washingtonia robusta</i>	Arecales	Arecaceae	Private Property	Good	14	Sam Stewart	2018	3758539	375310.6
370	Fern pine	<i>Podocarpus gracilior</i>	Pinales	Podocarpaceae	Private Property	Good	16	Sam Stewart	2018	3758538	375627.8
371	Mexican fan palm	<i>Washingtonia robusta</i>	Arecales	Arecaceae	Street	Good	11	Sam Stewart	2018	3758537	375578.3

Label	Common Name	Scientific Name	Order	Family	Tree Type	Tree Health	Diameter at Breast Height	Surveyor	Survey Year	UTM Northing	UTM Easting
372	Mexican fan palm	<i>Washingtonia robusta</i>	Arecales	Arecaceae	Private Property	Good	13	Sam Stewart	2018	3758530	375323.3
373	Mexican fan palm	<i>Washingtonia robusta</i>	Arecales	Arecaceae	Private Property	Good	13	Sam Stewart	2018	3758527	375324.6
374	Mexican fan palm	<i>Washingtonia robusta</i>	Arecales	Arecaceae	Street	Good	14	Sam Stewart	2018	3758526	375646.8
375	Mexican fan palm	<i>Washingtonia robusta</i>	Arecales	Arecaceae	Private Property	Good	14	Sam Stewart	2018	3758525	375325.7
376	Mexican fan palm	<i>Washingtonia robusta</i>	Arecales	Arecaceae	Private Property	Good	15	Sam Stewart	2018	3758523	375328.2
377	Carrotwood	<i>Cupaniopsis anacardioides</i>	Rosid	Sapindaceae	Private Property	Good	10	Sam Stewart	2018	3758523	375768.7
378	Little-Leaved Fig	<i>Ficus microcarpa</i>	Rosales	Moraceae	Street	Good	15	Sam Stewart	2018	3758521	375319
379	Mexican fan palm	<i>Washingtonia robusta</i>	Arecales	Arecaceae	Street	Good	10	Sam Stewart	2018	3758519	375669.8
380	Mexican fan palm	<i>Washingtonia robusta</i>	Arecales	Arecaceae	Street	Good	14	Sam Stewart	2018	3758518	375705.8
381	Mexican fan palm	<i>Washingtonia robusta</i>	Arecales	Arecaceae	Street	Good	13	Sam Stewart	2018	3758517	375713.7
382	Mexican fan palm	<i>Washingtonia robusta</i>	Arecales	Arecaceae	Street	Good	10	Sam Stewart	2018	3758517	375695.9
383	Mexican fan palm	<i>Washingtonia robusta</i>	Arecales	Arecaceae	Street	Good	13	Sam Stewart	2018	3758510	375614.8
384	Mexican fan palm	<i>Washingtonia robusta</i>	Arecales	Arecaceae	Street	Good	8	Sam Stewart	2018	3758507	375622.4
385	Mexican fan palm	<i>Washingtonia robusta</i>	Arecales	Arecaceae	Private Property	Good	13	Sam Stewart	2018	3758506	375347

Label	Common Name	Scientific Name	Order	Family	Tree Type	Tree Health	Diameter at Breast Height	Surveyor	Survey Year	UTM Northing	UTM Easting
386	Little-Leaved Fig	<i>Ficus microcarpa</i>	Rosales	Moraceae	Street	Good	20	Sam Stewart	2018	3758505	375335.1
387	Mexican fan palm	<i>Washingtonia robusta</i>	Arecales	Arecaceae	Private Property	Good	14	Sam Stewart	2018	3758505	375342.1
388	Mexican fan palm	<i>Washingtonia robusta</i>	Arecales	Arecaceae	Private Property	Good	13	Sam Stewart	2018	3758505	375349.1
389	Mexican fan palm	<i>Washingtonia robusta</i>	Arecales	Arecaceae	Private Property	Good	13	Sam Stewart	2018	3758504	375345.4
390	Mexican fan palm	<i>Washingtonia robusta</i>	Arecales	Arecaceae	Private Property	Good	14	Sam Stewart	2018	3758503	375351.1
391	Mexican fan palm	<i>Washingtonia robusta</i>	Arecales	Arecaceae	Private Property	Good	14	Sam Stewart	2018	3758501	375352.6
392	Canary Island pine	<i>Pinus canariensis</i>	Pinales	Pinus	Private Property	Good	15	Sam Stewart	2018	3758494	375799.9
393	Mexican fan palm	<i>Washingtonia robusta</i>	Arecales	Arecaceae	Street	Good	13	Sam Stewart	2018	3758493	375670.1
394	Canary Island pine	<i>Pinus canariensis</i>	Pinales	Pinus	Private Property	Good	15	Sam Stewart	2018	3758493	375806.6
395	Canary Island pine	<i>Pinus canariensis</i>	Pinales	Pinus	Private Property	Good	11	Sam Stewart	2018	3758493	375803
396	Canary Island pine	<i>Pinus canariensis</i>	Pinales	Pinus	Private Property	Good	17	Sam Stewart	2018	3758492	375785.9
397	Jacaranda	<i>Jacaranda mimosifolia</i>	Lamiales	Bignoniaceae	Private Property	Good	18	Sam Stewart	2018	3758492	375795.4
398	Jacaranda	<i>Jacaranda mimosifolia</i>	Lamiales	Bignoniaceae	Private Property	Good	14	Sam Stewart	2018	3758491	375792.2
399	Canary Island pine	<i>Pinus canariensis</i>	Pinales	Pinus	Private Property	Good	13	Sam Stewart	2018	3758490	375783.5

Label	Common Name	Scientific Name	Order	Family	Tree Type	Tree Health	Diameter at Breast Height	Surveyor	Survey Year	UTM Northing	UTM Easting
400	Mexican fan palm	<i>Washingtonia robusta</i>	Arecales	Arecaceae	Street	Good	12	Sam Stewart	2018	3758490	375732.7
401	Canary Island pine	<i>Pinus canariensis</i>	Pinales	Pinus	Private Property	Good	13	Sam Stewart	2018	3758489	375781.5
403	Canary Island pine	<i>Pinus canariensis</i>	Pinales	Pinus	Private Property	Good	13	Sam Stewart	2018	3758488	375771.9
404	Canary Island pine	<i>Pinus canariensis</i>	Pinales	Pinus	Private Property	Good	14	Sam Stewart	2018	3758488	375774
405	Canary Island pine	<i>Pinus canariensis</i>	Pinales	Pinus	Private Property	Good	18	Sam Stewart	2018	3758487	375777.5
407	Carrotwood	<i>Cupaniopsis anacardioides</i>	Rosid	Sapindaceae	Street	Fair	24	Sam Stewart	2018	3758485	375691.2
402	Canary Island pine	<i>Pinus canariensis</i>	Pinales	Pinus	Private Property	Good	14	Sam Stewart	2018	3758489	375810.6
406	Canary Island pine	<i>Pinus canariensis</i>	Pinales	Pinus	Private Property	Good	13	Sam Stewart	2018	3758487	375813.6
408	Canary Island pine	<i>Pinus canariensis</i>	Pinales	Pinus	Private Property	Good	14	Sam Stewart	2018	3758483	375813.2
409	Little-Leaved Fig	<i>Ficus microcarpa</i>	Rosales	Moraceae	Private Property	Good	13	Sam Stewart	2018	3758482	375841.5
410	Jacaranda	<i>Jacaranda mimosifolia</i>	Lamiales	Bignoniaceae	Private Property	Good	15	Sam Stewart	2018	3758480	375812.9
411	Jacaranda	<i>Jacaranda mimosifolia</i>	Lamiales	Bignoniaceae	Private Property	Good	12	Sam Stewart	2018	3758476	375812.3
412	Carrotwood	<i>Cupaniopsis anacardioides</i>	Rosid	Sapindaceae	Private Property	Good	10	Sam Stewart	2018	3758473	375841.5
413	Jacaranda	<i>Jacaranda mimosifolia</i>	Lamiales	Bignoniaceae	Private Property	Good	13	Sam Stewart	2018	3758469	375812

Label	Common Name	Scientific Name	Order	Family	Tree Type	Tree Health	Diameter at Breast Height	Surveyor	Survey Year	UTM Northing	UTM Easting
414	Canary Island pine	<i>Pinus canariensis</i>	Pinales	Pinus	Private Property	Good	13	Sam Stewart	2018	3758465	375812.8
415	Little-Leaved Fig	<i>Ficus microcarpa</i>	Rosales	Moraceae	Private Property	Good	13	Sam Stewart	2018	3758462	375840.7
416	Canary Island pine	<i>Pinus canariensis</i>	Pinales	Pinus	Private Property	Good	15	Sam Stewart	2018	3758459	375812.3
417	Chinese elm	<i>Ulmus parvifolia</i>	Rosales	Ulmaceae	Private Property	Good	10	Sam Stewart	2018	3758452	375841.8
418	Jacaranda	<i>Jacaranda mimosifolia</i>	Lamiales	Bignoniaceae	Private Property	Good	11	Sam Stewart	2018	3758450	375812.2
419	Jacaranda	<i>Jacaranda mimosifolia</i>	Lamiales	Bignoniaceae	Private Property	Good	11	Sam Stewart	2018	3758443	375811.5
420	Little-Leaved Fig	<i>Ficus microcarpa</i>	Rosales	Moraceae	Private Property	Good	12	Sam Stewart	2018	3758438	375841.5
421	Jacaranda	<i>Jacaranda mimosifolia</i>	Lamiales	Bignoniaceae	Private Property	Good	9	Sam Stewart	2018	3758434	375812.4
422	Canary Island pine	<i>Pinus canariensis</i>	Pinales	Pinus	Private Property	Good	13	Sam Stewart	2018	3758429	375812.3
423	Little-Leaved Fig	<i>Ficus microcarpa</i>	Rosales	Moraceae	Private Property	Good	11	Sam Stewart	2018	3758427	375840.3
424	Canary Island pine	<i>Pinus canariensis</i>	Pinales	Pinus	Private Property	Good	12	Sam Stewart	2018	3758426	375812.7
425	Jacaranda	<i>Jacaranda mimosifolia</i>	Lamiales	Bignoniaceae	Private Property	Good	8	Sam Stewart	2018	3758423	375812.6
426	Jacaranda	<i>Jacaranda mimosifolia</i>	Lamiales	Bignoniaceae	Private Property	Good	9	Sam Stewart	2018	3758416	375813.3
427	Queen palm	<i>Syagrus romanzoffiana</i>	Arecales	Arecaceae	Private Property	Good	36	Sam Stewart	2018	3758409	375840.5

Label	Common Name	Scientific Name	Order	Family	Tree Type	Tree Health	Diameter at Breast Height	Surveyor	Survey Year	UTM Northing	UTM Easting
428	Jacaranda	<i>Jacaranda mimosifolia</i>	Lamiales	Bignoniaceae	Private Property	Good	10	Sam Stewart	2018	3758408	375813.3
429	Canary Island pine	<i>Pinus canariensis</i>	Pinales	Pinus	Private Property	Good	16	Sam Stewart	2018	3758399	375810
430	Little-Leaved Fig	<i>Ficus microcarpa</i>	Rosales	Moraceae	Private Property	Good	10	Sam Stewart	2018	3758396	375840
431	Canary Island pine	<i>Pinus canariensis</i>	Pinales	Pinus	Private Property	Good	13	Sam Stewart	2018	3758394	375805.6
432	Canary Island pine	<i>Pinus canariensis</i>	Pinales	Pinus	Private Property	Good	15	Sam Stewart	2018	3758392	375801.7
433	Canary Island pine	<i>Pinus canariensis</i>	Pinales	Pinus	Private Property	Good	15	Sam Stewart	2018	3758390	375795
434	Mexican fan palm	<i>Washingtonia robusta</i>	Arecales	Arecaceae	Private Property	Good	20	Sam Stewart	2018	3758388	375840.5
435	Carrotwood	<i>Cupaniopsis anacardioides</i>	Rosid	Sapindaceae	Private Property	Good	10	Sam Stewart	2018	3758380	375840.8
436	Little-Leaved Fig	<i>Ficus microcarpa</i>	Rosales	Moraceae	Street	Good	13	Sam Stewart	2018	3758373	375800.7
437	Little-Leaved Fig	<i>Ficus microcarpa</i>	Rosales	Moraceae	Street	Good	18	Sam Stewart	2018	3758372	375788.1
438	Little-Leaved Fig	<i>Ficus microcarpa</i>	Rosales	Moraceae	Private Property	Good	11	Sam Stewart	2018	3758354	375840.2
439	Evergreen ash	<i>Fraxinus uhdei</i>	Lamiales	Oleaceae	Private Property	Good	<Null>	Sam Stewart	2018	3758330	375840.9
440	Queen palm	<i>Syagrus romanzoffiana</i>	Arecales	Arecaceae	Private Property	Good	9	Sam Stewart	2018	3758324	375696
441	Carrotwood	<i>Cupaniopsis anacardioides</i>	Rosid	Sapindaceae	Private Property	Good	9	Sam Stewart	2018	3758324	375840

Label	Common Name	Scientific Name	Order	Family	Tree Type	Tree Health	Diameter at Breast Height	Surveyor	Survey Year	UTM Northing	UTM Easting
442	Chinese elm	<i>Ulmus parvifolia</i>	Rosales	Ulmaceae	Street	Good	22	Sam Stewart	2018	3758323	375692.7
443	Queen palm	<i>Syagrus romanzoffiana</i>	Arecales	Arecaceae	Private Property	Good	13	Sam Stewart	2018	3758323	375698.7
444	Little-Leaved Fig	<i>Ficus microcarpa</i>	Rosales	Moraceae	Private Property	Good	15	Sam Stewart	2018	3758317	375838.1
445	Evergreen ash	<i>Fraxinus uhdei</i>	Lamiales	Oleaceae	Public School	Good	18	Sam Stewart	2018	3758316	375777.1
446	Chinese elm	<i>Ulmus parvifolia</i>	Rosales	Ulmaceae	Street	Good	22	Sam Stewart	2018	3758315	375693.7
447	Chinese elm	<i>Ulmus parvifolia</i>	Rosales	Ulmaceae	Street	Good	18	Sam Stewart	2018	3758298	375694
448	Little-Leaved Fig	<i>Ficus microcarpa</i>	Rosales	Moraceae	Private Property	Good	13	Sam Stewart	2018	3758297	375839.1
449	European hackberry	<i>Celtis australis</i>	Rosales	Cannabaceae	Street	Good	19	Sam Stewart	2018	3758276	375694.4
450	Queen palm	<i>Syagrus romanzoffiana</i>	Arecales	Arecaceae	Private Property	Good	16	Sam Stewart	2018	3758274	375839.5
451	Queen palm	<i>Syagrus romanzoffiana</i>	Arecales	Arecaceae	Private Property	Good	19	Sam Stewart	2018	3758267	375840.3
452	Chinese elm	<i>Ulmus parvifolia</i>	Rosales	Ulmaceae	Street	Good	17	Sam Stewart	2018	3758256	375694.3
453	Peruvian pepper	<i>Schinus molle</i>	Sapindales	Anacardiaceae	Public School	Good	30	Sam Stewart	2018	3758246	375699.3
454	Queen palm	<i>Syagrus romanzoffiana</i>	Arecales	Arecaceae	Private Property	Good	17	Sam Stewart	2018	3758240	375839.8
455	Little-Leaved Fig	<i>Ficus microcarpa</i>	Rosales	Moraceae	Street	Good	13	Sam Stewart	2018	3758219	375835.1

Label	Common Name	Scientific Name	Order	Family	Tree Type	Tree Health	Diameter at Breast Height	Surveyor	Survey Year	UTM Northing	UTM Easting
456	Little-Leaved Fig	<i>Ficus microcarpa</i>	Rosales	Moraceae	Street	Good	14	Sam Stewart	2018	3758212	375836.2
457	Gold medallion tree	<i>Cassia leptophylla</i>	Rosid	Fabaceae	Public School	Poor	20	Sam Stewart	2018	3758204	375802.8
458	Magnolia	<i>Magnolia grandiflora</i>	Magnoliales	Magnoliaceae	Public School	Good	18	Sam Stewart	2018	3758189	375706.8
459	Magnolia	<i>Magnolia grandiflora</i>	Magnoliales	Magnoliaceae	Public School	Good	17	Sam Stewart	2018	3758189	375746.5
460	Fern pine	<i>Podocarpus gracilior</i>	Pinales	Podocarpaceae	Private Property	Good	8	Sam Stewart	2018	3758106	375797.8
461	Fern pine	<i>Podocarpus gracilior</i>	Pinales	Podocarpaceae	Private Property	Good	7	Sam Stewart	2018	3758104	375806.8
462	Magnolia	<i>Magnolia grandiflora</i>	Magnoliales	Magnoliaceae	Private Property	Good	25	Sam Stewart	2018	3758073	375804.6
463	Magnolia	<i>Magnolia grandiflora</i>	Magnoliales	Magnoliaceae	Private Property	Good	22	Sam Stewart	2018	3758031	375803
464	River Red gum	<i>Eucalyptus camaldulensis</i>	Rosid	Myrtaceae	Private Property	Good	30	Sam Stewart	2018	3757992	375806.3
465	Liquidambar	<i>Liquidambar styraciflua</i>	Saxifragales	Altingiaceae	Private Property	Good	15	Sam Stewart	2018	3757949	375804.8
466	Queen palm	<i>Syagrus romanzoffiana</i>	Arecales	Arecaceae	Private Property	Good	12	Sam Stewart	2018	3757929	375800.8
467	Little-Leaved Fig	<i>Ficus microcarpa</i>	Rosales	Moraceae	Private Property	Good	14	Sam Stewart	2018	3757927	375803.3
468	Queen palm	<i>Syagrus romanzoffiana</i>	Arecales	Arecaceae	Private Property	Good	9	Sam Stewart	2018	3757927	375800.4
469	Queen palm	<i>Syagrus romanzoffiana</i>	Arecales	Arecaceae	Private Property	Good	10	Sam Stewart	2018	3757925	375800.3

Label	Common Name	Scientific Name	Order	Family	Tree Type	Tree Health	Diameter at Breast Height	Surveyor	Survey Year	UTM Northing	UTM Easting
470	Queen palm	<i>Syagrus romanzoffiana</i>	Arecales	Arecaceae	Private Property	Good	11	Sam Stewart	2018	3757921	375799.9
471	Mexican fan palm	<i>Washingtonia robusta</i>	Arecales	Arecaceae	Private Property	Good	23	Sam Stewart	2018	3757747	375801
472	Mexican fan palm	<i>Washingtonia robusta</i>	Arecales	Arecaceae	Private Property	Good	8	Sam Stewart	2018	3757683	375802.8
473	Mexican fan palm	<i>Washingtonia robusta</i>	Arecales	Arecaceae	Private Property	Good	16	Sam Stewart	2018	3757678	375803.1
474	Mexican fan palm	<i>Washingtonia robusta</i>	Arecales	Arecaceae	Private Property	Good	16	Sam Stewart	2018	3757505	375802.5
475	Mexican fan palm	<i>Washingtonia robusta</i>	Arecales	Arecaceae	Private Property	Good	15	Sam Stewart	2018	3757479	375797.5
476	Giant yucca	<i>Asparagaceae</i>	Asparagales	Asparagaceae	Private Property	Good	9.5	Sam Stewart	2018	3757477	375793.1
477	Giant yucca	<i>Asparagaceae</i>	Asparagales	Asparagaceae	Private Property	Good	15	Sam Stewart	2018	3757477	375790.1
478	Mexican fan palm	<i>Washingtonia robusta</i>	Arecales	Arecaceae	Street	Good	8	Sam Stewart	2018	3757446	375803.5
479	Mexican fan palm	<i>Washingtonia robusta</i>	Arecales	Arecaceae	Private Property	Good	18	Sam Stewart	2018	3757439	375800.1
480	Mexican fan palm	<i>Washingtonia robusta</i>	Arecales	Arecaceae	Private Property	Good	19	Sam Stewart	2018	3757436	375800.3
481	Mexican fan palm	<i>Washingtonia robusta</i>	Arecales	Arecaceae	Private Property	Good	19	Sam Stewart	2018	3757424	375801
482	Queen palm	<i>Syagrus romanzoffiana</i>	Arecales	Arecaceae	Private Property	Good	12.5	Sam Stewart	2018	3757419	375798.9
483	Queen palm	<i>Syagrus romanzoffiana</i>	Arecales	Arecaceae	Private Property	Good	13	Sam Stewart	2018	3757415	375798.8

Label	Common Name	Scientific Name	Order	Family	Tree Type	Tree Health	Diameter at Breast Height	Surveyor	Survey Year	UTM Northing	UTM Easting
484	Queen palm	<i>Syagrus romanzoffiana</i>	Arecales	Arecaceae	Private Property	Good	11	Sam Stewart	2018	3757409	375798.7
485	Queen palm	<i>Syagrus romanzoffiana</i>	Arecales	Arecaceae	Private Property	Good	17	Sam Stewart	2018	3757405	375798.3
486	Queen palm	<i>Syagrus romanzoffiana</i>	Arecales	Arecaceae	Private Property	Good	13	Sam Stewart	2018	3757399	375799
487	Queen palm	<i>Syagrus romanzoffiana</i>	Arecales	Arecaceae	Private Property	Good	11.5	Sam Stewart	2018	3757393	375798.8
488	Queen palm	<i>Syagrus romanzoffiana</i>	Arecales	Arecaceae	Private Property	Good	12	Sam Stewart	2018	3757338	375790.9
489	Queen palm	<i>Syagrus romanzoffiana</i>	Arecales	Arecaceae	Private Property	Good	12	Sam Stewart	2018	3757337	375791.5
490	Queen palm	<i>Syagrus romanzoffiana</i>	Arecales	Arecaceae	Private Property	Good	14	Sam Stewart	2018	3757337	375786.7
491	Queen palm	<i>Syagrus romanzoffiana</i>	Arecales	Arecaceae	Private Property	Good	12	Sam Stewart	2018	3757337	375789.9
492	Mexican fan palm	<i>Washingtonia robusta</i>	Arecales	Arecaceae	Private Property	Good	18	Sam Stewart	2018	3757299	375800.1
500	Little-Leaved Fig	<i>Ficus microcarpa</i>	Rosales	Moraceae	Private Property	Good	11	Sam Stewart	2018	3757219	375796.8
501	Little-Leaved Fig	<i>Ficus microcarpa</i>	Rosales	Moraceae	Private Property	Good	10	Sam Stewart	2018	3757208	375796.6
502	Little-Leaved Fig	<i>Ficus microcarpa</i>	Rosales	Moraceae	Private Property	Good	13	Sam Stewart	2018	3757206	375796
505	Fern pine	<i>Podocarpus gracilior</i>	Pinales	Podocarpaceae	Private Property	Good	18	Sam Stewart	2018	3757145	375794.1
512	Little-Leaved Fig	<i>Ficus microcarpa</i>	Rosales	Moraceae	Private Property	Good	10	Sam Stewart	2018	3757096	375796.4

Label	Common Name	Scientific Name	Order	Family	Tree Type	Tree Health	Diameter at Breast Height	Surveyor	Survey Year	UTM Northing	UTM Easting
513	Little-Leaved Fig	<i>Ficus microcarpa</i>	Rosales	Moraceae	Private Property	Good	8.5	Sam Stewart	2018	3757074	375795.4
518	Mexican fan palm	<i>Washingtonia robusta</i>	Arecales	Arecaceae	Private Property	Good	18	Sam Stewart	2018	3757029	375783.8
520	Canary Island pine	<i>Pinus canariensis</i>	Pinales	Pinus	Private Property	Good	15	Sam Stewart	2018	3757023	375790.8
521	Mexican fan palm	<i>Washingtonia robusta</i>	Arecales	Arecaceae	Private Property	Good	20	Sam Stewart	2018	3757021	375788.3
523	Italian Cypress	<i>Cupressus sempervirens</i>	Pinales	Cupressaceae	Private Property	Good	23	Sam Stewart	2018	3757011	375789.2
525	Chinese juniper	<i>Juniperus chinensis</i>	Pinales	Cupressaceae	Private Property	Good	9.5	Sam Stewart	2018	3757008	375791.4
529	Carrotwood	<i>Cupaniopsis anacardioides</i>	Rosid	Sapindaceae	Private Property	Good	11	Sam Stewart	2018	3756986	375771.8
541	Queen palm	<i>Syagrus romanzoffiana</i>	Arecales	Arecaceae	Private Property	Good	10.5	Sam Stewart	2018	3756904	375771.1
542	Queen palm	<i>Syagrus romanzoffiana</i>	Arecales	Arecaceae	Private Property	Good	12	Sam Stewart	2018	3756902	375779.9
543	Queen palm	<i>Syagrus romanzoffiana</i>	Arecales	Arecaceae	Private Property	Good	11	Sam Stewart	2018	3756899	375786.2
544	Queen palm	<i>Syagrus romanzoffiana</i>	Arecales	Arecaceae	Private Property	Good	12.5	Sam Stewart	2018	3756891	375790
545	Queen palm	<i>Syagrus romanzoffiana</i>	Arecales	Arecaceae	Private Property	Good	9	Sam Stewart	2018	3756884	375790.3
546	Queen palm	<i>Syagrus romanzoffiana</i>	Arecales	Arecaceae	Private Property	Good	8	Sam Stewart	2018	3756875	375790
547	Queen palm	<i>Syagrus romanzoffiana</i>	Arecales	Arecaceae	Private Property	Good	9	Sam Stewart	2018	3756870	375790

Label	Common Name	Scientific Name	Order	Family	Tree Type	Tree Health	Diameter at Breast Height	Surveyor	Survey Year	UTM Northing	UTM Easting
548	Little-Leaved Fig	<i>Ficus microcarpa</i>	Rosales	Moraceae	Street	Good	21	Sam Stewart	2018	3756826	375781
549	Little-Leaved Fig	<i>Ficus microcarpa</i>	Rosales	Moraceae	Street	Good	17	Sam Stewart	2018	3756826	375750.2
493	Mexican fan palm	<i>Washingtonia robusta</i>	Arecales	Arecaceae	Street	Good	15	Sam Stewart	2018	3757297	375824.8
494	Mexican fan palm	<i>Washingtonia robusta</i>	Arecales	Arecaceae	Street	Good	11	Sam Stewart	2018	3757292	375824.9
495	Mexican fan palm	<i>Washingtonia robusta</i>	Arecales	Arecaceae	Street	Good	14	Sam Stewart	2018	3757265	375824.8
496	Mexican fan palm	<i>Washingtonia robusta</i>	Arecales	Arecaceae	Street	Good	14	Sam Stewart	2018	3757249	375830.8
497	Mexican fan palm	<i>Washingtonia robusta</i>	Arecales	Arecaceae	Street	Good	14	Sam Stewart	2018	3757246	375830.9
498	Mexican fan palm	<i>Washingtonia robusta</i>	Arecales	Arecaceae	Street	Good	14	Sam Stewart	2018	3757230	375830.7
499	Mexican fan palm	<i>Washingtonia robusta</i>	Arecales	Arecaceae	Street	Good	17	Sam Stewart	2018	3757227	375830.5
503	Mexican fan palm	<i>Washingtonia robusta</i>	Arecales	Arecaceae	Street	Good	15	Sam Stewart	2018	3757160	375830.2
504	Mexican fan palm	<i>Washingtonia robusta</i>	Arecales	Arecaceae	Street	Good	16	Sam Stewart	2018	3757150	375829.9
506	Mexican fan palm	<i>Washingtonia robusta</i>	Arecales	Arecaceae	Street	Good	15	Sam Stewart	2018	3757143	375829.5
507	Mexican fan palm	<i>Washingtonia robusta</i>	Arecales	Arecaceae	Street	Good	14	Sam Stewart	2018	3757132	375830.7
508	Mexican fan palm	<i>Washingtonia robusta</i>	Arecales	Arecaceae	Street	Good	14	Sam Stewart	2018	3757125	375830.4

Label	Common Name	Scientific Name	Order	Family	Tree Type	Tree Health	Diameter at Breast Height	Surveyor	Survey Year	UTM Northing	UTM Easting
509	Mexican fan palm	<i>Washingtonia robusta</i>	Arecales	Arecaceae	Street	Good	15	Sam Stewart	2018	3757122	375826.8
510	Mexican fan palm	<i>Washingtonia robusta</i>	Arecales	Arecaceae	Street	Good	15	Sam Stewart	2018	3757105	375827.4
511	Mexican fan palm	<i>Washingtonia robusta</i>	Arecales	Arecaceae	Street	Good	15	Sam Stewart	2018	3757098	375828.3
514	Mexican fan palm	<i>Washingtonia robusta</i>	Arecales	Arecaceae	Street	Good	15	Sam Stewart	2018	3757073	375827.6
515	Mexican fan palm	<i>Washingtonia robusta</i>	Arecales	Arecaceae	Street	Good	14	Sam Stewart	2018	3757067	375828.5
516	Mexican fan palm	<i>Washingtonia robusta</i>	Arecales	Arecaceae	Street	Good	11	Sam Stewart	2018	3757054	375828.8
517	Mexican fan palm	<i>Washingtonia robusta</i>	Arecales	Arecaceae	Street	Good	13	Sam Stewart	2018	3757045	375828.2
519	Mexican fan palm	<i>Washingtonia robusta</i>	Arecales	Arecaceae	Street	Good	14	Sam Stewart	2018	3757025	375826.4
522	Mexican fan palm	<i>Washingtonia robusta</i>	Arecales	Arecaceae	Street	Good	15	Sam Stewart	2018	3757020	375826.4
524	Mexican fan palm	<i>Washingtonia robusta</i>	Arecales	Arecaceae	Street	Good	13	Sam Stewart	2018	3757009	375826.5
526	Mexican fan palm	<i>Washingtonia robusta</i>	Arecales	Arecaceae	Street	Good	13	Sam Stewart	2018	3757004	375826.5
527	Mexican fan palm	<i>Washingtonia robusta</i>	Arecales	Arecaceae	Street	Good	16	Sam Stewart	2018	3756991	375829.5
528	Mexican fan palm	<i>Washingtonia robusta</i>	Arecales	Arecaceae	Street	Poor	16	Sam Stewart	2018	3756987	375827.6
533	Mexican fan palm	<i>Washingtonia robusta</i>	Arecales	Arecaceae	Street	Good	16	Sam Stewart	2018	3756975	375828.3

Label	Common Name	Scientific Name	Order	Family	Tree Type	Tree Health	Diameter at Breast Height	Surveyor	Survey Year	UTM Northing	UTM Easting
535	Mexican fan palm	<i>Washingtonia robusta</i>	Arecales	Arecaceae	Street	Good	15	Sam Stewart	2018	3756970	375829.2
34	Little-Leaved Fig	<i>Ficus microcarpa</i>	Rosales	Moraceae	Street	Good	14	Sam Stewart	2018	3759205	375056.7
49	Mexican fan palm	<i>Washingtonia robusta</i>	Arecales	Arecaceae	Private Property	Fair	22	Sam Stewart	2018	3759132	375221.5
100	Little-Leaved Fig	<i>Ficus microcarpa</i>	Rosales	Moraceae	Street	Good	14	Sam Stewart	2018	3759057	375086.7
119	Narrow-leaved eucalyptus	<i>Eucalyptus crebra</i>	Rosid	Myrtaceae	Street	Good	11	Sam Stewart	2018	3758948	375076.5
147	Little-Leaved Fig	<i>Ficus microcarpa</i>	Rosales	Moraceae	Street	Good	11	Sam Stewart	2018	3758769	375225.7
530	Queen palm	<i>Syagrus romanzoffiana</i>	Arecales	Arecaceae	Private Property	Good	10	Sam Stewart	2018	3756983	375684.2
531	Queen palm	<i>Syagrus romanzoffiana</i>	Arecales	Arecaceae	Private Property	Good	10	Sam Stewart	2018	3756980	375684
532	Queen palm	<i>Syagrus romanzoffiana</i>	Arecales	Arecaceae	Private Property	Good	10	Sam Stewart	2018	3756976	375684.1
534	Queen palm	<i>Syagrus romanzoffiana</i>	Arecales	Arecaceae	Private Property	Good	10	Sam Stewart	2018	3756973	375684.1
536	Queen palm	<i>Syagrus romanzoffiana</i>	Arecales	Arecaceae	Private Property	Good	13	Sam Stewart	2018	3756969	375684
537	Queen palm	<i>Syagrus romanzoffiana</i>	Arecales	Arecaceae	Private Property	Good	10	Sam Stewart	2018	3756967	375684
538	Queen palm	<i>Syagrus romanzoffiana</i>	Arecales	Arecaceae	Private Property	Good	10	Sam Stewart	2018	3756959	375684.1
539	Queen palm	<i>Syagrus romanzoffiana</i>	Arecales	Arecaceae	Private Property	Good	12	Sam Stewart	2018	3756951	375683.7

Label	Common Name	Scientific Name	Order	Family	Tree Type	Tree Health	Diameter at Breast Height	Surveyor	Survey Year	UTM Northing	UTM Easting
540	Queen palm	<i>Syagrus romanzoffiana</i>	Arecales	Arecaceae	Private Property	Good	9	Sam Stewart	2018	3756949	375683.6
1	Date Palm	<i>Phoenix dactylifera</i>	Arecales	Arecaceae	Private Property	Good	18	Andy Fredell	2021	3759366	375172
2	Date Palm	<i>Phoenix dactylifera</i>	Arecales	Arecaceae	Private Property	Good	18	Andy Fredell	2021	3759364	375179.2
3	Date Palm	<i>Phoenix dactylifera</i>	Arecales	Arecaceae	Private Property	Good	17	Andy Fredell	2021	3759361	375167.6
4	Date Palm	<i>Phoenix dactylifera</i>	Arecales	Arecaceae	Private Property	Good	17	Andy Fredell	2021	3759359	375175.5
5	Date Palm	<i>Phoenix dactylifera</i>	Arecales	Arecaceae	Private Property	Good	16	Andy Fredell	2021	3759355	375169.8
6	Date Palm	<i>Phoenix dactylifera</i>	Arecales	Arecaceae	Private Property	Good	17	Andy Fredell	2021	3759355	375163.6
7	Date Palm	<i>Phoenix dactylifera</i>	Arecales	Arecaceae	Private Property	Good	16	Andy Fredell	2021	3759350	375166.7
8	Date Palm	<i>Phoenix dactylifera</i>	Arecales	Arecaceae	Private Property	Good	17	Andy Fredell	2021	3759350	375159.8
9	Date Palm	<i>Phoenix dactylifera</i>	Arecales	Arecaceae	Private Property	Good	17	Andy Fredell	2021	3759345	375161.5
10	Date Palm	<i>Phoenix dactylifera</i>	Arecales	Arecaceae	Private Property	Good	17	Andy Fredell	2021	3759345	375155.7
11	Date Palm	<i>Phoenix dactylifera</i>	Arecales	Arecaceae	Private Property	Good	17	Andy Fredell	2021	3759340	375157.7
12	Date Palm	<i>Phoenix dactylifera</i>	Arecales	Arecaceae	Private Property	Good	16	Andy Fredell	2021	3759340	375151.6
13	Date Palm	<i>Phoenix dactylifera</i>	Arecales	Arecaceae	Private Property	Good	14	Andy Fredell	2021	3759334	375147.6

Label	Common Name	Scientific Name	Order	Family	Tree Type	Tree Health	Diameter at Breast Height	Surveyor	Survey Year	UTM Northing	UTM Easting
14	Date Palm	<i>Phoenix dactylifera</i>	Arecales	Arecaceae	Private Property	Good	15	Andy Fredell	2021	3759329	375143.8
15	Mexican Fan Palm	<i>Washingtonia robusta</i>	Arecales	Arecaceae	Street tree	Good	18	Andy Fredell	2021	3758730	374990.7
16	Water gum	<i>Tristaniaopsis laurina</i>	Myrtales	Myrtaceae	Street tree	Good	4	Andy Fredell	2021	3758730	374997.4
17	Mexican Fan Palm	<i>Washingtonia robusta</i>	Arecales	Arecaceae	Street tree	Good	19	Andy Fredell	2021	3758730	375004.3
18	Queen Palm	<i>Syagrus romanzoffiana</i>	Arecales	Arecaceae	Private Property	Good	10	Andy Fredell	2021	3758725	375008.7
19	Callery pear	<i>Pyrus calleryana</i>	Rosales	Roseaceae	Private Property	Good	9	Andy Fredell	2021	3758727	375020.1
20	Callery pear	<i>Pyrus calleryana</i>	Rosales	Roseaceae	Private Property	Good	12	Andy Fredell	2021	3758727	375021.9
21	Mexican Fan Palm	<i>Washingtonia robusta</i>	Arecales	Arecaceae	Street tree	Good	8	Andy Fredell	2021	3758733	375035.7
22	Mexican Fan Palm	<i>Washingtonia robusta</i>	Arecales	Arecaceae	Street tree	Good	7	Andy Fredell	2021	3758732	375055.6
23	Leyland Cypress	<i>Cupressus leylandii</i>	Pinales	Cupressaceae	Private Property	Good	6	Andy Fredell	2021	3758572	375838.5
24	Leyland Cypress	<i>Cupressus leylandii</i>	Pinales	Cupressaceae	Private Property	Good	4	Andy Fredell	2021	3758569	375840.9
25	Leyland Cypress	<i>Cupressus leylandii</i>	Pinales	Cupressaceae	Private Property	Good	4	Andy Fredell	2021	3758568	375841.6
26	Leyland Cypress	<i>Cupressus leylandii</i>	Pinales	Cupressaceae	Private Property	Good	4	Andy Fredell	2021	3758567	375843.3
27	Leyland Cypress	<i>Cupressus leylandii</i>	Pinales	Cupressaceae	Private Property	Good	4	Andy Fredell	2021	3758564	375845.2

Label	Common Name	Scientific Name	Order	Family	Tree Type	Tree Health	Diameter at Breast Height	Surveyor	Survey Year	UTM Northing	UTM Easting
28	Leyland Cypress	<i>Cupressus leylandii</i>	Pinales	Cupressaceae	Private Property	Good	4	Andy Fredell	2021	3758563	375845.8
29	Leyland Cypress	<i>Cupressus leylandii</i>	Pinales	Cupressaceae	Private Property	Good	5	Andy Fredell	2021	3758563	375846.8
30	Leyland Cypress	<i>Cupressus leylandii</i>	Pinales	Cupressaceae	Private Property	Good	4	Andy Fredell	2021	3758562	375847.3
31	Leyland Cypress	<i>Cupressus leylandii</i>	Pinales	Cupressaceae	Private Property	Good	4	Andy Fredell	2021	3758560	375849
32	Leyland Cypress	<i>Cupressus leylandii</i>	Pinales	Cupressaceae	Private Property	Good	4	Andy Fredell	2021	3758560	375850.6
33	Leyland Cypress	<i>Cupressus leylandii</i>	Pinales	Cupressaceae	Private Property	Good	4	Andy Fredell	2021	3758558	375851
34	Leyland Cypress	<i>Cupressus leylandii</i>	Pinales	Cupressaceae	Private Property	Good	4	Andy Fredell	2021	3758557	375852.1
35	Leyland Cypress	<i>Cupressus leylandii</i>	Pinales	Cupressaceae	Private Property	Good	4	Andy Fredell	2021	3758556	375853
36	Leyland Cypress	<i>Cupressus leylandii</i>	Pinales	Cupressaceae	Private Property	Good	4	Andy Fredell	2021	3758555	375853.8
37	Leyland Cypress	<i>Cupressus leylandii</i>	Pinales	Cupressaceae	Private Property	Good	4	Andy Fredell	2021	3758554	375855.6
38	Leyland Cypress	<i>Cupressus leylandii</i>	Pinales	Cupressaceae	Private Property	Good	4	Andy Fredell	2021	3758552	375857.2
39	Leyland Cypress	<i>Cupressus leylandii</i>	Pinales	Cupressaceae	Private Property	Good	4	Andy Fredell	2021	3758550	375858.8
40	Leyland Cypress	<i>Cupressus leylandii</i>	Pinales	Cupressaceae	Private Property	Good	4	Andy Fredell	2021	3758549	375860.1
41	Leyland Cypress	<i>Cupressus leylandii</i>	Pinales	Cupressaceae	Private Property	Good	4	Andy Fredell	2021	3758548	375861

Label	Common Name	Scientific Name	Order	Family	Tree Type	Tree Health	Diameter at Breast Height	Surveyor	Survey Year	UTM Northing	UTM Easting
42	Leyland Cypress	<i>Cupressus leylandii</i>	Pinales	Cupressaceae	Private Property	Good	4	Andy Fredell	2021	3758547	375862.1
43	Tulip Tree	<i>Liriodendron tulipifera</i>	Magnoliales	Magnoliaceae	Street tree	Good	4	Andy Fredell	2021	3758530	375963.7
44	Tulip Tree	<i>Liriodendron tulipifera</i>	Magnoliales	Magnoliaceae	Street tree	Good	3	Andy Fredell	2021	3758530	375980.5
45	Tulip Tree	<i>Liriodendron tulipifera</i>	Magnoliales	Magnoliaceae	Street tree	Good	5	Andy Fredell	2021	3758529	375998.3
46	Tulip Tree	<i>Liriodendron tulipifera</i>	Magnoliales	Magnoliaceae	Street tree	Good	5	Andy Fredell	2021	3758529	376005.7
47	Tulip Tree	<i>Liriodendron tulipifera</i>	Magnoliales	Magnoliaceae	Street tree	Good	5	Andy Fredell	2021	3758529	376014.5
48	Mexican Ash	<i>Fraxinus berlandieriana</i>	Lamiales	Oleaceae	Private Property	Good	5	Andy Fredell	2021	3758476	375842.3
49	Little-Leaved Fig	<i>Ficus microcarpa</i>	Rosales	Moraceae	Private Property	Good	11	Andy Fredell	2021	3758419	375841.7
50	Chinese Elm	<i>Ulmus parvifolia</i>	Rosales	Ulmaceae	Street tree	Good	15	Andy Fredell	2021	3758389	375773
51	Chinese Elm	<i>Ulmus parvifolia</i>	Rosales	Ulmaceae	Street tree	Good	16	Andy Fredell	2021	3758390	375792
52	Mexican Ash	<i>Fraxinus berlandieriana</i>	Lamiales	Oleaceae	Private Property	Good	5	Andy Fredell	2021	3758384	375840.3
53	Carrotwood	<i>Cupaniopsis anacardioides</i>	Rosid	Sapindaceae	Private Property	Good	8	Andy Fredell	2021	3758351	375839.3
54	Mexican Ash	<i>Fraxinus berlandieriana</i>	Lamiales	Oleaceae	Private Property	Good	3	Andy Fredell	2021	3758340	375840.2
55	Naked Coral Tree	<i>Erythema corallodendron</i>	Fabales	Fabaceae	Private Property	Good	13	Andy Fredell	2021	3758194	375840.5

Label	Common Name	Scientific Name	Order	Family	Tree Type	Tree Health	Diameter at Breast Height	Surveyor	Survey Year	UTM Northing	UTM Easting
56	Crape-Myrtle	<i>Lagerstroemia speciosa</i>	Myrtales	Lythraceae	Street tree	Good	5	Andy Fredell	2021	3758188	375871
57	Crape-Myrtle	<i>Lagerstroemia speciosa</i>	Myrtales	Lythraceae	Street tree	Good	5	Andy Fredell	2021	3758187	375888
58	Mexican Ash	<i>Fraxinus berlandieriana</i>	Lamiales	Oleaceae	Street Tree	Good	7	Andy Fredell	2021	3757690	375833.7
59	Mexican Ash	<i>Fraxinus berlandieriana</i>	Lamiales	Oleaceae	Street Tree	Good	7	Andy Fredell	2021	3757680	375833.6
60	Mexican Ash	<i>Fraxinus berlandieriana</i>	Lamiales	Oleaceae	Street Tree	Good	7	Andy Fredell	2021	3757672	375832.8
61	Mexican Ash	<i>Fraxinus berlandieriana</i>	Lamiales	Oleaceae	Street Tree	Good	7	Andy Fredell	2021	3757661	375832.6
62	Mexican Ash	<i>Fraxinus berlandieriana</i>	Lamiales	Oleaceae	Street Tree	Good	7	Andy Fredell	2021	3757652	375832.2
63	Mexican Ash	<i>Fraxinus berlandieriana</i>	Lamiales	Oleaceae	Street Tree	Good	7	Andy Fredell	2021	3757643	375832.8
64	Mexican Ash	<i>Fraxinus berlandieriana</i>	Lamiales	Oleaceae	Street Tree	Good	7	Andy Fredell	2021	3757635	375833.6
65	Mexican Ash	<i>Fraxinus berlandieriana</i>	Lamiales	Oleaceae	Street Tree	Good	7	Andy Fredell	2021	3757626	375833.1
66	Mexican Ash	<i>Fraxinus berlandieriana</i>	Lamiales	Oleaceae	Street Tree	Good	7	Andy Fredell	2021	3757615	375833
67	Mexican Ash	<i>Fraxinus berlandieriana</i>	Lamiales	Oleaceae	Street Tree	Good	7	Andy Fredell	2021	3757572	375828.2
68	Mexican Ash	<i>Fraxinus berlandieriana</i>	Lamiales	Oleaceae	Street Tree	Good	7	Andy Fredell	2021	3757563	375828.4
69	Mexican Ash	<i>Fraxinus berlandieriana</i>	Lamiales	Oleaceae	Street Tree	Good	7	Andy Fredell	2021	3757553	375827.7

Label	Common Name	Scientific Name	Order	Family	Tree Type	Tree Health	Diameter at Breast Height	Surveyor	Survey Year	UTM Northing	UTM Easting
70	Mexican Ash	<i>Fraxinus berlandieriana</i>	Lamiales	Oleaceae	Street Tree	Good	7	Andy Fredell	2021	3757536	375827.5
71	Mexican Ash	<i>Fraxinus berlandieriana</i>	Lamiales	Oleaceae	Street Tree	Good	7	Andy Fredell	2021	3757524	375827.1
72	Mexican Ash	<i>Fraxinus berlandieriana</i>	Lamiales	Oleaceae	Street Tree	Good	7	Andy Fredell	2021	3757509	375827.4
73	Mexican Ash	<i>Fraxinus berlandieriana</i>	Lamiales	Oleaceae	Street Tree	Good	7	Andy Fredell	2021	3757499	375827.5
74	Mexican Ash	<i>Fraxinus berlandieriana</i>	Lamiales	Oleaceae	Street Tree	Good	7	Andy Fredell	2021	3757490	375827.5
75	Mexican Ash	<i>Fraxinus berlandieriana</i>	Lamiales	Oleaceae	Street Tree	Good	7	Andy Fredell	2021	3757480	375826.5
76	Mexican Ash	<i>Fraxinus berlandieriana</i>	Lamiales	Oleaceae	Street Tree	Good	7	Andy Fredell	2021	3757471	375826.7
77	Mexican Ash	<i>Fraxinus berlandieriana</i>	Lamiales	Oleaceae	Street Tree	Good	7	Andy Fredell	2021	3757460	375826.7
78	Mexican Ash	<i>Fraxinus berlandieriana</i>	Lamiales	Oleaceae	Street Tree	Good	7	Andy Fredell	2021	3757448	375826.8
79	Mexican Ash	<i>Fraxinus berlandieriana</i>	Lamiales	Oleaceae	Street Tree	Good	7	Andy Fredell	2021	3757430	375827.3
80	Mexican Ash	<i>Fraxinus berlandieriana</i>	Lamiales	Oleaceae	Street Tree	Good	7	Andy Fredell	2021	3757420	375827.1
81	Bird of Paradise	<i>Strelitzia reginae</i>	Zingiberales	Strelitziaceae	Private Property	Good	11	Andy Fredell	2021	3757411	375773.2
82	Queen Palm	<i>Syagrus romanzoffiana</i>	Arecales	Arecaceae	Private Property	Good	12	Andy Fredell	2021	3757404	375777.2
83	Callery Pear	<i>Pyrus calleryana</i>	Rosales	Roseaceae	Street tree	Good	5	Andy Fredell	2021	3757403	375800.9

Label	Common Name	Scientific Name	Order	Family	Tree Type	Tree Health	Diameter at Breast Height	Surveyor	Survey Year	UTM Northing	UTM Easting
84	Mexican Ash	<i>Fraxinus berlandieriana</i>	Lamiales	Oleaceae	Street Tree	Good	7	Andy Fredell	2021	3757411	375827.6
85	Mexican Ash	<i>Fraxinus berlandieriana</i>	Lamiales	Oleaceae	Street Tree	Good	7	Andy Fredell	2021	3757399	375827.7
86	Mexican Ash	<i>Fraxinus berlandieriana</i>	Lamiales	Oleaceae	Street Tree	Good	7	Andy Fredell	2021	3757391	375827.7
87	Mexican Ash	<i>Fraxinus berlandieriana</i>	Lamiales	Oleaceae	Street Tree	Good	7	Andy Fredell	2021	3757383	375827.2
88	Queen Palm	<i>Syagrus romanzoffiana</i>	Arecales	Arecaceae	Private Property	Good	10	Andy Fredell	2021	3757376	375778.7
89	Callery Pear	<i>Pyrus calleryana</i>	Rosales	Roseaceae	Street tree	Good	6	Andy Fredell	2021	3757378	375800.5
90	Mexican Ash	<i>Fraxinus berlandieriana</i>	Lamiales	Oleaceae	Street Tree	Good	7	Andy Fredell	2021	3757372	375826.3
91	Queen Palm	<i>Syagrus romanzoffiana</i>	Arecales	Arecaceae	Private Property	Good	11	Andy Fredell	2021	3757364	375778.3
92	Queen Palm	<i>Syagrus romanzoffiana</i>	Arecales	Arecaceae	Private Property	Good	7	Andy Fredell	2021	3757362	375778.2
93	Queen Palm	<i>Syagrus romanzoffiana</i>	Arecales	Arecaceae	Private Property	Good	9	Andy Fredell	2021	3757358	375779.3
94	Queen Palm	<i>Syagrus romanzoffiana</i>	Arecales	Arecaceae	Private Property	Good	8	Andy Fredell	2021	3757358	375781.2
95	Queen Palm	<i>Syagrus romanzoffiana</i>	Arecales	Arecaceae	Private Property	Good	9	Andy Fredell	2021	3757358	375784.2
96	Carrotwood	<i>Cupaniopsus anacardioides</i>	Rosid	Sapindaceae	Private Property	Good	5	Andy Fredell	2021	3757359	375787.8
97	Mexican Fan Palm	<i>Washingtonia robusta</i>	Arecales	Arecaceae	Private Property	Good	18	Andy Fredell	2021	3757335	375781.4

Label	Common Name	Scientific Name	Order	Family	Tree Type	Tree Health	Diameter at Breast Height	Surveyor	Survey Year	UTM Northing	UTM Easting
98	Queen Palm	<i>Syagrus romanzoffiana</i>	Arecales	Arecaceae	Private Property	Good	6	Andy Fredell	2021	3757336	375791.1
99	Mexican Ash	<i>Fraxinus berlandieriana</i>	Lamiales	Oleaceae	Street Tree	Good	7	Andy Fredell	2021	3757338	375839.6
100	Mexican Fan Palm	<i>Washingtonia robusta</i>	Arecales	Arecaceae	Street tree	Good	12	Andy Fredell	2021	3756884	375794.4
101	Mexican Fan Palm	<i>Washingtonia robusta</i>	Arecales	Arecaceae	Street tree	Good	10	Andy Fredell	2021	3756882	375794
102	Chinese Elm	<i>Ulmus parvifolia</i>	Rosales	Ulmaceae	Private Property	Good	9	Andy Fredell	2021	3757331	375752
103	Mexican Fan Palm	<i>Washingtonia robusta</i>	Arecales	Arecaceae	Private Property	Good	11	Andy Fredell	2021	3757383	375753
104	Queen Palm	<i>Syagrus romanzoffiana</i>	Arecales	Arecaceae	Private Property	Good	4	Andy Fredell	2021	3757441	375751
105	Queen Palm	<i>Syagrus romanzoffiana</i>	Arecales	Arecaceae	Private Property	Good	6.5	Andy Fredell	2021	3757437	375755



H.4

CNDBR Survey



CNDDDB 9-Quad Species List 486 records.

Element Type	Scientific Name	Common Name	Element Code	Federal Status	State Status	CDFW Status	CA Rare Plant Rank	Quad Code	Quad Name	Data Status	Taxonomic Sort
Animals - Amphibians	<i>Rana draytonii</i>	California red-legged frog	AAABH01022	Threatened	None	SSC	-	3411812	LOS ANGELES	Unprocessed	Animals - Amphibians - Ranidae - <i>Rana draytonii</i>
Animals - Amphibians	<i>Rana draytonii</i>	California red-legged frog	AAABH01022	Threatened	None	SSC	-	3411813	HOLLYWOOD	Unprocessed	Animals - Amphibians - Ranidae - <i>Rana draytonii</i>
Animals - Amphibians	<i>Rana draytonii</i>	California red-legged frog	AAABH01022	Threatened	None	SSC	-	3411814	BEVERLY HILLS	Unprocessed	Animals - Amphibians - Ranidae - <i>Rana draytonii</i>
Animals - Amphibians	<i>Taricha torosa</i>	Coast Range newt	AAAAF02032	None	None	SSC	-	3411814	BEVERLY HILLS	Unprocessed	Animals - Amphibians - Salamandridae - <i>Taricha torosa</i>
Animals - Amphibians	<i>Taricha torosa</i>	Coast Range newt	AAAAF02032	None	None	SSC	-	3411813	HOLLYWOOD	Unprocessed	Animals - Amphibians - Salamandridae - <i>Taricha torosa</i>
Animals - Amphibians	<i>Taricha torosa</i>	Coast Range newt	AAAAF02032	None	None	SSC	-	3411812	LOS ANGELES	Unprocessed	Animals - Amphibians - Salamandridae - <i>Taricha torosa</i>
Animals - Amphibians	<i>Spea hammondii</i>	western spadefoot	AAABF02020	None	None	SSC	-	3411812	LOS ANGELES	Mapped	Animals - Amphibians - Scaphiopodidae - <i>Spea hammondii</i>
Animals - Amphibians	<i>Spea hammondii</i>	western spadefoot	AAABF02020	None	None	SSC	-	3411813	HOLLYWOOD	Mapped	Animals - Amphibians - Scaphiopodidae - <i>Spea hammondii</i>
Animals - Amphibians	<i>Spea hammondii</i>	western spadefoot	AAABF02020	None	None	SSC	-	3411814	BEVERLY HILLS	Mapped	Animals - Amphibians - Scaphiopodidae - <i>Spea hammondii</i>
Animals - Amphibians	<i>Spea hammondii</i>	western spadefoot	AAABF02020	None	None	SSC	-	3311882	SOUTH GATE	Mapped	Animals - Amphibians - Scaphiopodidae - <i>Spea hammondii</i>
Animals - Amphibians	<i>Spea hammondii</i>	western spadefoot	AAABF02020	None	None	SSC	-	3311883	INGLEWOOD	Mapped	Animals - Amphibians - Scaphiopodidae - <i>Spea hammondii</i>
Animals - Amphibians	<i>Spea hammondii</i>	western spadefoot	AAABF02020	None	None	SSC	-	3311873	TORRANCE	Mapped	Animals - Amphibians - Scaphiopodidae - <i>Spea hammondii</i>
Animals - Amphibians	<i>Spea hammondii</i>	western spadefoot	AAABF02020	None	None	SSC	-	3311874	REDONDO BEACH	Mapped	Animals - Amphibians - Scaphiopodidae - <i>Spea hammondii</i>
Animals - Arachnids	<i>Socalchemmis gertschi</i>	Gertsch's socialchemmis spider	ILARAU7010	None	None	-	-	3411814	BEVERLY HILLS	Mapped	Animals - Arachnids - Tengellidae - <i>Socalchemmis gertschi</i>
Animals - Birds	<i>Accipiter cooperii</i>	Cooper's hawk	ABNKC12040	None	None	WL	-	3411812	LOS ANGELES	Unprocessed	Animals - Birds - Accipitridae - <i>Accipiter cooperii</i>
Animals - Birds	<i>Accipiter cooperii</i>	Cooper's hawk	ABNKC12040	None	None	WL	-	3311884	VENICE	Unprocessed	Animals - Birds - Accipitridae - <i>Accipiter cooperii</i>
Animals - Birds	<i>Accipiter cooperii</i>	Cooper's hawk	ABNKC12040	None	None	WL	-	3311874	REDONDO BEACH	Unprocessed	Animals - Birds - Accipitridae - <i>Accipiter cooperii</i>
Animals - Birds	<i>Accipiter cooperii</i>	Cooper's hawk	ABNKC12040	None	None	WL	-	3311873	TORRANCE	Unprocessed	Animals - Birds - Accipitridae - <i>Accipiter cooperii</i>
Animals - Birds	<i>Accipiter striatus</i>	sharp-shinned hawk	ABNKC12020	None	None	WL	-	3311874	REDONDO BEACH	Unprocessed	Animals - Birds - Accipitridae - <i>Accipiter striatus</i>

Animals - Birds	Aquila chrysaetos	golden eagle	ABNKC22010	None	None	FP , WL	-	3311874	REDONDO BEACH	Unprocessed	Animals - Birds - Accipitridae - Aquila chrysaetos
Animals - Birds	Aquila chrysaetos	golden eagle	ABNKC22010	None	None	FP , WL	-	3311873	TORRANCE	Unprocessed	Animals - Birds - Accipitridae - Aquila chrysaetos
Animals - Birds	Aquila chrysaetos	golden eagle	ABNKC22010	None	None	FP , WL	-	3311872	LONG BEACH	Unprocessed	Animals - Birds - Accipitridae - Aquila chrysaetos
Animals - Birds	Aquila chrysaetos	golden eagle	ABNKC22010	None	None	FP , WL	-	3311882	SOUTH GATE	Unprocessed	Animals - Birds - Accipitridae - Aquila chrysaetos
Animals - Birds	Aquila chrysaetos	golden eagle	ABNKC22010	None	None	FP , WL	-	3311884	VENICE	Unprocessed	Animals - Birds - Accipitridae - Aquila chrysaetos
Animals - Birds	Buteo regalis	ferruginous hawk	ABNKC19120	None	None	WL	-	3311884	VENICE	Unprocessed	Animals - Birds - Accipitridae - Buteo regalis
Animals - Birds	Buteo swainsoni	Swainson's hawk	ABNKC19070	None	Threatened	-	-	3411814	BEVERLY HILLS	Mapped	Animals - Birds - Accipitridae - Buteo swainsoni
Animals - Birds	Circus hudsonius	northern harrier	ABNKC11011	None	None	SSC	-	3311884	VENICE	Unprocessed	Animals - Birds - Accipitridae - Circus hudsonius
Animals - Birds	Elanus leucurus	white-tailed kite	ABNKC06010	None	None	FP	-	3311884	VENICE	Unprocessed	Animals - Birds - Accipitridae - Elanus leucurus
Animals - Birds	Eremophila alpestris actia	California horned lark	ABPAT02011	None	None	WL	-	3311884	VENICE	Unprocessed	Animals - Birds - Alaudidae - Eremophila alpestris actia
Animals - Birds	Aythya americana	redhead	ABNJB11030	None	None	SSC	-	3311884	VENICE	Unprocessed	Animals - Birds - Anatidae - Aythya americana
Animals - Birds	Aythya americana	redhead	ABNJB11030	None	None	SSC	-	3311873	TORRANCE	Unprocessed	Animals - Birds - Anatidae - Aythya americana
Animals - Birds	Branta bernicla	brant	ABNJB05010	None	None	SSC	-	3311884	VENICE	Unprocessed	Animals - Birds - Anatidae - Branta bernicla
Animals - Birds	Dendrocygna bicolor	fulvous whistling-duck	ABNJB01010	None	None	SSC	-	3311873	TORRANCE	Unprocessed	Animals - Birds - Anatidae - Dendrocygna bicolor
Animals - Birds	Chaetura vauxi	Vaux's swift	ABNUA03020	None	None	SSC	-	3311874	REDONDO BEACH	Unprocessed	Animals - Birds - Apodidae - Chaetura vauxi
Animals - Birds	Chaetura vauxi	Vaux's swift	ABNUA03020	None	None	SSC	-	3311884	VENICE	Unprocessed	Animals - Birds - Apodidae - Chaetura vauxi
Animals - Birds	Ardea alba	great egret	ABNGA04040	None	None	-	-	3311884	VENICE	Unprocessed	Animals - Birds - Ardeidae - Ardea alba
Animals - Birds	Ardea alba	great egret	ABNGA04040	None	None	-	-	3411812	LOS ANGELES	Unprocessed	Animals - Birds - Ardeidae - Ardea alba
Animals - Birds	Ardea alba	great egret	ABNGA04040	None	None	-	-	3311873	TORRANCE	Unprocessed	Animals - Birds - Ardeidae - Ardea alba
Animals - Birds	Ardea herodias	great blue heron	ABNGA04010	None	None	-	-	3311873	TORRANCE	Unprocessed	Animals - Birds - Ardeidae - Ardea herodias
Animals - Birds	Ardea herodias	great blue heron	ABNGA04010	None	None	-	-	3311872	LONG BEACH	Unprocessed	Animals - Birds - Ardeidae - Ardea herodias
Animals - Birds	Ardea herodias	great blue heron	ABNGA04010	None	None	-	-	3411812	LOS ANGELES	Unprocessed	Animals - Birds - Ardeidae - Ardea herodias
Animals - Birds	Ardea herodias	great blue heron	ABNGA04010	None	None	-	-	3411813	HOLLYWOOD	Unprocessed	Animals - Birds - Ardeidae - Ardea herodias
Animals - Birds	Ardea herodias	great blue heron	ABNGA04010	None	None	-	-	3411814	BEVERLY HILLS	Unprocessed	Animals - Birds - Ardeidae - Ardea herodias

Animals - Birds	Ardea herodias	great blue heron	ABNGA04010	None	None	-	-	3311884	VENICE	Unprocessed	Animals - Birds - Ardeidae - Ardea herodias
Animals - Birds	Botaurus lentiginosus	American bittern	ABNGA01020	None	None	-	-	3311884	VENICE	Unprocessed	Animals - Birds - Ardeidae - Botaurus lentiginosus
Animals - Birds	Egretta thula	snowy egret	ABNGA06030	None	None	-	-	3311884	VENICE	Unprocessed	Animals - Birds - Ardeidae - Egretta thula
Animals - Birds	Egretta thula	snowy egret	ABNGA06030	None	None	-	-	3311872	LONG BEACH	Unprocessed	Animals - Birds - Ardeidae - Egretta thula
Animals - Birds	Egretta thula	snowy egret	ABNGA06030	None	None	-	-	3311873	TORRANCE	Unprocessed	Animals - Birds - Ardeidae - Egretta thula
Animals - Birds	Ixobrychus exilis	least bittern	ABNGA02010	None	None	SSC	-	3311884	VENICE	Unprocessed	Animals - Birds - Ardeidae - Ixobrychus exilis
Animals - Birds	Nycticorax nycticorax	black-crowned night heron	ABNGA11010	None	None	-	-	3311884	VENICE	Unprocessed	Animals - Birds - Ardeidae - Nycticorax nycticorax
Animals - Birds	Nycticorax nycticorax	black-crowned night heron	ABNGA11010	None	None	-	-	3311883	INGLEWOOD	Unprocessed	Animals - Birds - Ardeidae - Nycticorax nycticorax
Animals - Birds	Nycticorax nycticorax	black-crowned night heron	ABNGA11010	None	None	-	-	3411812	LOS ANGELES	Unprocessed	Animals - Birds - Ardeidae - Nycticorax nycticorax
Animals - Birds	Nycticorax nycticorax	black-crowned night heron	ABNGA11010	None	None	-	-	3311872	LONG BEACH	Unprocessed	Animals - Birds - Ardeidae - Nycticorax nycticorax
Animals - Birds	Nycticorax nycticorax	black-crowned night heron	ABNGA11010	None	None	-	-	3311874	REDONDO BEACH	Unprocessed	Animals - Birds - Ardeidae - Nycticorax nycticorax
Animals - Birds	Piranga rubra	summer tanager	ABPBX45030	None	None	SSC	-	3411812	LOS ANGELES	Unprocessed	Animals - Birds - Cardinalidae - Piranga rubra
Animals - Birds	Piranga rubra	summer tanager	ABPBX45030	None	None	SSC	-	3411814	BEVERLY HILLS	Unprocessed	Animals - Birds - Cardinalidae - Piranga rubra
Animals - Birds	Gymnogyps californianus	California condor	ABNKA03010	Endangered	Endangered	FP	-	3411814	BEVERLY HILLS	Unprocessed	Animals - Birds - Cathartidae - Gymnogyps californianus
Animals - Birds	Charadrius montanus	mountain plover	ABNNB03100	None	None	SSC	-	3311873	TORRANCE	Unprocessed	Animals - Birds - Charadriidae - Charadrius montanus
Animals - Birds	Charadrius nivosus nivosus	western snowy plover	ABNNB03031	Threatened	None	SSC	-	3311872	LONG BEACH	Unprocessed	Animals - Birds - Charadriidae - Charadrius nivosus nivosus
Animals - Birds	Charadrius nivosus nivosus	western snowy plover	ABNNB03031	Threatened	None	SSC	-	3311874	REDONDO BEACH	Unprocessed	Animals - Birds - Charadriidae - Charadrius nivosus nivosus
Animals - Birds	Charadrius nivosus nivosus	western snowy plover	ABNNB03031	Threatened	None	SSC	-	3411814	BEVERLY HILLS	Unprocessed	Animals - Birds - Charadriidae - Charadrius nivosus nivosus
Animals - Birds	Charadrius nivosus nivosus	western snowy plover	ABNNB03031	Threatened	None	SSC	-	3311884	VENICE	Mapped and Unprocessed	Animals - Birds - Charadriidae - Charadrius nivosus nivosus
Animals - Birds	Mycteria americana	wood stork	ABNGF02010	None	None	SSC	-	3311884	VENICE	Unprocessed	Animals - Birds - Ciconiidae - Mycteria americana
Animals - Birds	Coccyzus americanus occidentalis	western yellow-billed cuckoo	ABNRB02022	Threatened	Endangered	-	-	3311882	SOUTH GATE	Mapped	Animals - Birds - Cuculidae - Coccyzus americanus occidentalis

Animals - Birds	<i>Coccyzus americanus occidentalis</i>	western yellow-billed cuckoo	ABNRB02022	Threatened	Endangered	-	-	3311872	LONG BEACH	Mapped	Animals - Birds - Cuculidae - <i>Coccyzus americanus occidentalis</i>
Animals - Birds	<i>Coccyzus americanus occidentalis</i>	western yellow-billed cuckoo	ABNRB02022	Threatened	Endangered	-	-	3311873	TORRANCE	Mapped and Unprocessed	Animals - Birds - Cuculidae - <i>Coccyzus americanus occidentalis</i>
Animals - Birds	<i>Phoebastria albatrus</i>	short-tailed albatross	ABNDA01020	Endangered	None	SSC	-	3311872	LONG BEACH	Unprocessed	Animals - Birds - Diomedidae - <i>Phoebastria albatrus</i>
Animals - Birds	<i>Falco columbarius</i>	merlin	ABNKD06030	None	None	WL	-	3311884	VENICE	Unprocessed	Animals - Birds - Falconidae - <i>Falco columbarius</i>
Animals - Birds	<i>Falco peregrinus anatum</i>	American peregrine falcon	ABNKD06071	Delisted	Delisted	FP	-	3311884	VENICE	Unprocessed	Animals - Birds - Falconidae - <i>Falco peregrinus anatum</i>
Animals - Birds	<i>Falco peregrinus anatum</i>	American peregrine falcon	ABNKD06071	Delisted	Delisted	FP	-	3311882	SOUTH GATE	Unprocessed	Animals - Birds - Falconidae - <i>Falco peregrinus anatum</i>
Animals - Birds	<i>Falco peregrinus anatum</i>	American peregrine falcon	ABNKD06071	Delisted	Delisted	FP	-	3411812	LOS ANGELES	Unprocessed	Animals - Birds - Falconidae - <i>Falco peregrinus anatum</i>
Animals - Birds	<i>Falco peregrinus anatum</i>	American peregrine falcon	ABNKD06071	Delisted	Delisted	FP	-	3311872	LONG BEACH	Unprocessed	Animals - Birds - Falconidae - <i>Falco peregrinus anatum</i>
Animals - Birds	<i>Falco peregrinus anatum</i>	American peregrine falcon	ABNKD06071	Delisted	Delisted	FP	-	3311874	REDONDO BEACH	Unprocessed	Animals - Birds - Falconidae - <i>Falco peregrinus anatum</i>
Animals - Birds	<i>Spinus lawrencei</i>	Lawrence's goldfinch	ABPBY06100	None	None	-	-	3411812	LOS ANGELES	Unprocessed	Animals - Birds - Fringillidae - <i>Spinus lawrencei</i>
Animals - Birds	<i>Spinus lawrencei</i>	Lawrence's goldfinch	ABPBY06100	None	None	-	-	3411814	BEVERLY HILLS	Unprocessed	Animals - Birds - Fringillidae - <i>Spinus lawrencei</i>
Animals - Birds	<i>Gavia immer</i>	common loon	ABNBA01030	None	None	SSC	-	3311874	REDONDO BEACH	Unprocessed	Animals - Birds - Gaviidae - <i>Gavia immer</i>
Animals - Birds	<i>Antigone canadensis canadensis</i>	lesser sandhill crane	ABNMK01011	None	None	SSC	-	3311872	LONG BEACH	Unprocessed	Animals - Birds - Gruidae - <i>Antigone canadensis canadensis</i>
Animals - Birds	<i>Antigone canadensis canadensis</i>	lesser sandhill crane	ABNMK01011	None	None	SSC	-	3411814	BEVERLY HILLS	Unprocessed	Animals - Birds - Gruidae - <i>Antigone canadensis canadensis</i>
Animals - Birds	<i>Antigone canadensis tabida</i>	greater sandhill crane	ABNMK01014	None	Threatened	FP	-	3311884	VENICE	Unprocessed	Animals - Birds - Gruidae - <i>Antigone canadensis tabida</i>
Animals - Birds	<i>Progne subis</i>	purple martin	ABPAU01010	None	None	SSC	-	3311872	LONG BEACH	Unprocessed	Animals - Birds - Hirundinidae - <i>Progne subis</i>
Animals - Birds	<i>Riparia riparia</i>	bank swallow	ABPAU08010	None	Threatened	-	-	3311872	LONG BEACH	Mapped	Animals - Birds - Hirundinidae - <i>Riparia riparia</i>
Animals - Birds	<i>Riparia riparia</i>	bank swallow	ABPAU08010	None	Threatened	-	-	3411812	LOS ANGELES	Mapped	Animals - Birds - Hirundinidae - <i>Riparia riparia</i>
Animals - Birds	<i>Agelaius tricolor</i>	tricolored blackbird	ABPBXB0020	None	Threatened	SSC	-	3311883	INGLEWOOD	Mapped	Animals - Birds - Icteridae - <i>Agelaius tricolor</i>
Animals - Birds	<i>Agelaius tricolor</i>	tricolored blackbird	ABPBXB0020	None	Threatened	SSC	-	3311873	TORRANCE	Mapped	Animals - Birds - Icteridae - <i>Agelaius tricolor</i>
Animals - Birds	<i>Xanthocephalus xanthocephalus</i>	yellow-headed blackbird	ABPBXB3010	None	None	SSC	-	3311873	TORRANCE	Unprocessed	Animals - Birds - Icteridae - <i>Xanthocephalus xanthocephalus</i>
Animals - Birds	<i>Xanthocephalus xanthocephalus</i>	yellow-headed blackbird	ABPBXB3010	None	None	SSC	-	3311872	LONG BEACH	Unprocessed	Animals - Birds - Icteridae - <i>Xanthocephalus xanthocephalus</i>

Animals - Birds	Xanthocephalus xanthocephalus	yellow-headed blackbird	ABPBXB3010	None	None	SSC	-	3311884	VENICE	Unprocessed	Animals - Birds - Icteridae - Xanthocephalus xanthocephalus
Animals - Birds	Icteria virens	yellow-breasted chat	ABPBX24010	None	None	SSC	-	3311884	VENICE	Unprocessed	Animals - Birds - Icteridae - Icteria virens
Animals - Birds	Icteria virens	yellow-breasted chat	ABPBX24010	None	None	SSC	-	3411812	LOS ANGELES	Unprocessed	Animals - Birds - Icteridae - Icteria virens
Animals - Birds	Icteria virens	yellow-breasted chat	ABPBX24010	None	None	SSC	-	3311873	TORRANCE	Unprocessed	Animals - Birds - Icteridae - Icteria virens
Animals - Birds	Lanius ludovicianus	loggerhead shrike	ABPBR01030	None	None	SSC	-	3311874	REDONDO BEACH	Unprocessed	Animals - Birds - Laniidae - Lanius ludovicianus
Animals - Birds	Lanius ludovicianus	loggerhead shrike	ABPBR01030	None	None	SSC	-	3311884	VENICE	Unprocessed	Animals - Birds - Laniidae - Lanius ludovicianus
Animals - Birds	Chlidonias niger	black tern	ABNNM10020	None	None	SSC	-	3311884	VENICE	Unprocessed	Animals - Birds - Laridae - Chlidonias niger
Animals - Birds	Chlidonias niger	black tern	ABNNM10020	None	None	SSC	-	3311873	TORRANCE	Unprocessed	Animals - Birds - Laridae - Chlidonias niger
Animals - Birds	Hydroprogne caspia	Caspian tern	ABNNM08020	None	None	-	-	3311873	TORRANCE	Unprocessed	Animals - Birds - Laridae - Hydroprogne caspia
Animals - Birds	Hydroprogne caspia	Caspian tern	ABNNM08020	None	None	-	-	3311872	LONG BEACH	Unprocessed	Animals - Birds - Laridae - Hydroprogne caspia
Animals - Birds	Hydroprogne caspia	Caspian tern	ABNNM08020	None	None	-	-	3311874	REDONDO BEACH	Unprocessed	Animals - Birds - Laridae - Hydroprogne caspia
Animals - Birds	Hydroprogne caspia	Caspian tern	ABNNM08020	None	None	-	-	3311884	VENICE	Unprocessed	Animals - Birds - Laridae - Hydroprogne caspia
Animals - Birds	Larus californicus	California gull	ABNNM03110	None	None	WL	-	3311884	VENICE	Unprocessed	Animals - Birds - Laridae - Larus californicus
Animals - Birds	Larus californicus	California gull	ABNNM03110	None	None	WL	-	3411814	BEVERLY HILLS	Unprocessed	Animals - Birds - Laridae - Larus californicus
Animals - Birds	Larus californicus	California gull	ABNNM03110	None	None	WL	-	3311874	REDONDO BEACH	Unprocessed	Animals - Birds - Laridae - Larus californicus
Animals - Birds	Larus californicus	California gull	ABNNM03110	None	None	WL	-	3311872	LONG BEACH	Unprocessed	Animals - Birds - Laridae - Larus californicus
Animals - Birds	Sternula antillarum browni	California least tern	ABNNM08103	Endangered	Endangered	FP	-	3311872	LONG BEACH	Mapped and Unprocessed	Animals - Birds - Laridae - Sternula antillarum browni
Animals - Birds	Sternula antillarum browni	California least tern	ABNNM08103	Endangered	Endangered	FP	-	3311873	TORRANCE	Mapped and Unprocessed	Animals - Birds - Laridae - Sternula antillarum browni
Animals - Birds	Sternula antillarum browni	California least tern	ABNNM08103	Endangered	Endangered	FP	-	3311874	REDONDO BEACH	Unprocessed	Animals - Birds - Laridae - Sternula antillarum browni
Animals - Birds	Sternula antillarum browni	California least tern	ABNNM08103	Endangered	Endangered	FP	-	3311884	VENICE	Mapped and Unprocessed	Animals - Birds - Laridae - Sternula antillarum browni
Animals - Birds	Thalasseus elegans	elegant tern	ABNNM08040	None	None	WL	-	3311884	VENICE	Unprocessed	Animals - Birds - Laridae - Thalasseus elegans
Animals - Birds	Thalasseus elegans	elegant tern	ABNNM08040	None	None	WL	-	3311874	REDONDO BEACH	Unprocessed	Animals - Birds - Laridae - Thalasseus elegans
Animals - Birds	Thalasseus elegans	elegant tern	ABNNM08040	None	None	WL	-	3311872	LONG BEACH	Unprocessed	Animals - Birds - Laridae - Thalasseus elegans

Animals - Birds	Pandion haliaetus	osprey	ABNKC01010	None	None	WL	-	3311884	VENICE	Unprocessed	Animals - Birds - Pandionidae - Pandion haliaetus
Animals - Birds	Setophaga petechia	yellow warbler	ABPBX03010	None	None	SSC	-	3311883	INGLEWOOD	Unprocessed	Animals - Birds - Parulidae - Setophaga petechia
Animals - Birds	Setophaga petechia	yellow warbler	ABPBX03010	None	None	SSC	-	3311882	SOUTH GATE	Unprocessed	Animals - Birds - Parulidae - Setophaga petechia
Animals - Birds	Setophaga petechia	yellow warbler	ABPBX03010	None	None	SSC	-	3311884	VENICE	Unprocessed	Animals - Birds - Parulidae - Setophaga petechia
Animals - Birds	Setophaga petechia	yellow warbler	ABPBX03010	None	None	SSC	-	3411814	BEVERLY HILLS	Unprocessed	Animals - Birds - Parulidae - Setophaga petechia
Animals - Birds	Setophaga petechia	yellow warbler	ABPBX03010	None	None	SSC	-	3411812	LOS ANGELES	Unprocessed	Animals - Birds - Parulidae - Setophaga petechia
Animals - Birds	Setophaga petechia	yellow warbler	ABPBX03010	None	None	SSC	-	3411813	HOLLYWOOD	Unprocessed	Animals - Birds - Parulidae - Setophaga petechia
Animals - Birds	Setophaga petechia	yellow warbler	ABPBX03010	None	None	SSC	-	3311872	LONG BEACH	Unprocessed	Animals - Birds - Parulidae - Setophaga petechia
Animals - Birds	Setophaga petechia	yellow warbler	ABPBX03010	None	None	SSC	-	3311873	TORRANCE	Unprocessed	Animals - Birds - Parulidae - Setophaga petechia
Animals - Birds	Setophaga petechia	yellow warbler	ABPBX03010	None	None	SSC	-	3311874	REDONDO BEACH	Unprocessed	Animals - Birds - Parulidae - Setophaga petechia
Animals - Birds	Aimophila ruficeps canescens	southern California rufous-crowned sparrow	ABPBX91091	None	None	WL	-	3311874	REDONDO BEACH	Unprocessed	Animals - Birds - Passerellidae - Aimophila ruficeps canescens
Animals - Birds	Aimophila ruficeps canescens	southern California rufous-crowned sparrow	ABPBX91091	None	None	WL	-	3311873	TORRANCE	Unprocessed	Animals - Birds - Passerellidae - Aimophila ruficeps canescens
Animals - Birds	Aimophila ruficeps canescens	southern California rufous-crowned sparrow	ABPBX91091	None	None	WL	-	3411813	HOLLYWOOD	Mapped and Unprocessed	Animals - Birds - Passerellidae - Aimophila ruficeps canescens
Animals - Birds	Aimophila ruficeps canescens	southern California rufous-crowned sparrow	ABPBX91091	None	None	WL	-	3411814	BEVERLY HILLS	Unprocessed	Animals - Birds - Passerellidae - Aimophila ruficeps canescens
Animals - Birds	Ammodramus savannarum	grasshopper sparrow	ABPBXA0020	None	None	SSC	-	3311884	VENICE	Unprocessed	Animals - Birds - Passerellidae - Ammodramus savannarum
Animals - Birds	Ammodramus savannarum	grasshopper sparrow	ABPBXA0020	None	None	SSC	-	3311883	INGLEWOOD	Unprocessed	Animals - Birds - Passerellidae - Ammodramus savannarum
Animals - Birds	Ammodramus savannarum	grasshopper sparrow	ABPBXA0020	None	None	SSC	-	3311872	LONG BEACH	Unprocessed	Animals - Birds - Passerellidae - Ammodramus savannarum
Animals - Birds	Passerculus sandwichensis beldingi	Belding's savannah sparrow	ABPBX99015	None	Endangered	-	-	3311872	LONG BEACH	Unprocessed	Animals - Birds - Passerellidae - Passerculus sandwichensis beldingi

Animals - Birds	Passerculus sandwichensis beldingi	Belding's savannah sparrow	ABPBX99015	None	Endangered	-	-	3311873	TORRANCE	Unprocessed	Animals - Birds - Passerellidae - Passerculus sandwichensis beldingi
Animals - Birds	Passerculus sandwichensis beldingi	Belding's savannah sparrow	ABPBX99015	None	Endangered	-	-	3311884	VENICE	Mapped and Unprocessed	Animals - Birds - Passerellidae - Passerculus sandwichensis beldingi
Animals - Birds	Passerculus sandwichensis rostratus	large-billed savannah sparrow	ABPBX9901D	None	None	SSC	-	3311884	VENICE	Unprocessed	Animals - Birds - Passerellidae - Passerculus sandwichensis rostratus
Animals - Birds	Passerculus sandwichensis rostratus	large-billed savannah sparrow	ABPBX9901D	None	None	SSC	-	3311872	LONG BEACH	Unprocessed	Animals - Birds - Passerellidae - Passerculus sandwichensis rostratus
Animals - Birds	Spizella breweri	Brewer's sparrow	ABPBX94040	None	None	-	-	3311872	LONG BEACH	Unprocessed	Animals - Birds - Passerellidae - Spizella breweri
Animals - Birds	Spizella breweri	Brewer's sparrow	ABPBX94040	None	None	-	-	3311873	TORRANCE	Unprocessed	Animals - Birds - Passerellidae - Spizella breweri
Animals - Birds	Spizella breweri	Brewer's sparrow	ABPBX94040	None	None	-	-	3311882	SOUTH GATE	Unprocessed	Animals - Birds - Passerellidae - Spizella breweri
Animals - Birds	Spizella breweri	Brewer's sparrow	ABPBX94040	None	None	-	-	3311883	INGLEWOOD	Unprocessed	Animals - Birds - Passerellidae - Spizella breweri
Animals - Birds	Pelecanus occidentalis californicus	California brown pelican	ABNFC01021	Delisted	Delisted	FP	-	3311884	VENICE	Mapped and Unprocessed	Animals - Birds - Pelecanidae - Pelecanus occidentalis californicus
Animals - Birds	Pelecanus occidentalis californicus	California brown pelican	ABNFC01021	Delisted	Delisted	FP	-	3411814	BEVERLY HILLS	Unprocessed	Animals - Birds - Pelecanidae - Pelecanus occidentalis californicus
Animals - Birds	Pelecanus occidentalis californicus	California brown pelican	ABNFC01021	Delisted	Delisted	FP	-	3311874	REDONDO BEACH	Unprocessed	Animals - Birds - Pelecanidae - Pelecanus occidentalis californicus
Animals - Birds	Pelecanus occidentalis californicus	California brown pelican	ABNFC01021	Delisted	Delisted	FP	-	3311872	LONG BEACH	Mapped and Unprocessed	Animals - Birds - Pelecanidae - Pelecanus occidentalis californicus
Animals - Birds	Pelecanus occidentalis californicus	California brown pelican	ABNFC01021	Delisted	Delisted	FP	-	3311873	TORRANCE	Unprocessed	Animals - Birds - Pelecanidae - Pelecanus occidentalis californicus
Animals - Birds	Phalacrocorax auritus	double-crested cormorant	ABNFD01020	None	None	WL	-	3311873	TORRANCE	Unprocessed	Animals - Birds - Phalacrocoracidae - Phalacrocorax auritus
Animals - Birds	Phalacrocorax auritus	double-crested cormorant	ABNFD01020	None	None	WL	-	3311872	LONG BEACH	Unprocessed	Animals - Birds - Phalacrocoracidae - Phalacrocorax auritus
Animals - Birds	Phalacrocorax auritus	double-crested cormorant	ABNFD01020	None	None	WL	-	3311874	REDONDO BEACH	Unprocessed	Animals - Birds - Phalacrocoracidae - Phalacrocorax auritus
Animals - Birds	Phalacrocorax auritus	double-crested cormorant	ABNFD01020	None	None	WL	-	3311884	VENICE	Unprocessed	Animals - Birds - Phalacrocoracidae - Phalacrocorax auritus
Animals - Birds	Sphyrapicus ruber	red-breasted sapsucker	ABNYF05020	None	None	-	-	3311873	TORRANCE	Unprocessed	Animals - Birds - Picidae - Sphyrapicus ruber
Animals - Birds	Sphyrapicus ruber	red-breasted sapsucker	ABNYF05020	None	None	-	-	3311874	REDONDO BEACH	Unprocessed	Animals - Birds - Picidae - Sphyrapicus ruber

Animals - Birds	<i>Polioptila californica californica</i>	coastal California gnatcatcher	ABPBJ08081	Threatened	None	SSC	-	3311874	REDONDO BEACH	Mapped and Unprocessed	Animals - Birds - Poliptilidae - <i>Polioptila californica californica</i>
Animals - Birds	<i>Polioptila californica californica</i>	coastal California gnatcatcher	ABPBJ08081	Threatened	None	SSC	-	3311873	TORRANCE	Mapped and Unprocessed	Animals - Birds - Poliptilidae - <i>Polioptila californica californica</i>
Animals - Birds	<i>Polioptila californica californica</i>	coastal California gnatcatcher	ABPBJ08081	Threatened	None	SSC	-	3311872	LONG BEACH	Unprocessed	Animals - Birds - Poliptilidae - <i>Polioptila californica californica</i>
Animals - Birds	<i>Polioptila californica californica</i>	coastal California gnatcatcher	ABPBJ08081	Threatened	None	SSC	-	3311883	INGLEWOOD	Mapped and Unprocessed	Animals - Birds - Poliptilidae - <i>Polioptila californica californica</i>
Animals - Birds	<i>Polioptila californica californica</i>	coastal California gnatcatcher	ABPBJ08081	Threatened	None	SSC	-	3311882	SOUTH GATE	Unprocessed	Animals - Birds - Poliptilidae - <i>Polioptila californica californica</i>
Animals - Birds	<i>Polioptila californica californica</i>	coastal California gnatcatcher	ABPBJ08081	Threatened	None	SSC	-	3311884	VENICE	Mapped and Unprocessed	Animals - Birds - Poliptilidae - <i>Polioptila californica californica</i>
Animals - Birds	<i>Polioptila californica californica</i>	coastal California gnatcatcher	ABPBJ08081	Threatened	None	SSC	-	3411814	BEVERLY HILLS	Mapped and Unprocessed	Animals - Birds - Poliptilidae - <i>Polioptila californica californica</i>
Animals - Birds	<i>Polioptila californica californica</i>	coastal California gnatcatcher	ABPBJ08081	Threatened	None	SSC	-	3411813	HOLLYWOOD	Mapped and Unprocessed	Animals - Birds - Poliptilidae - <i>Polioptila californica californica</i>
Animals - Birds	<i>Polioptila californica californica</i>	coastal California gnatcatcher	ABPBJ08081	Threatened	None	SSC	-	3411812	LOS ANGELES	Mapped and Unprocessed	Animals - Birds - Poliptilidae - <i>Polioptila californica californica</i>
Animals - Birds	<i>Coturnicops noveboracensis</i>	yellow rail	ABNME01010	None	None	SSC	-	3411813	HOLLYWOOD	Mapped	Animals - Birds - Rallidae - <i>Coturnicops noveboracensis</i>
Animals - Birds	<i>Coturnicops noveboracensis</i>	yellow rail	ABNME01010	None	None	SSC	-	3311884	VENICE	Mapped	Animals - Birds - Rallidae - <i>Coturnicops noveboracensis</i>
Animals - Birds	<i>Laterallus jamaicensis coturniculus</i>	California black rail	ABNME03041	None	Threatened	FP	-	3311884	VENICE	Mapped	Animals - Birds - Rallidae - <i>Laterallus jamaicensis coturniculus</i>
Animals - Birds	<i>Rallus obsoletus levipes</i>	light-footed Ridgway's rail	ABNME05014	Endangered	Endangered	FP	-	3311884	VENICE	Unprocessed	Animals - Birds - Rallidae - <i>Rallus obsoletus levipes</i>
Animals - Birds	<i>Rallus obsoletus levipes</i>	light-footed Ridgway's rail	ABNME05014	Endangered	Endangered	FP	-	3311873	TORRANCE	Unprocessed	Animals - Birds - Rallidae - <i>Rallus obsoletus levipes</i>
Animals - Birds	<i>Numenius americanus</i>	long-billed curlew	ABNNF07070	None	None	WL	-	3311884	VENICE	Unprocessed	Animals - Birds - Scolopacidae - <i>Numenius americanus</i>
Animals - Birds	<i>Athene cucularia</i>	burrowing owl	ABNSB10010	None	None	SSC	-	3311884	VENICE	Mapped and Unprocessed	Animals - Birds - Strigidae - <i>Athene cucularia</i>
Animals - Birds	<i>Athene cucularia</i>	burrowing owl	ABNSB10010	None	None	SSC	-	3311882	SOUTH GATE	Mapped	Animals - Birds - Strigidae - <i>Athene cucularia</i>
Animals - Birds	<i>Athene cucularia</i>	burrowing owl	ABNSB10010	None	None	SSC	-	3311883	INGLEWOOD	Mapped	Animals - Birds - Strigidae - <i>Athene cucularia</i>

Animals - Birds	Athene cunicularia	burrowing owl	ABNSB10010	None	None	SSC	-	3411813	HOLLYWOOD	Mapped	Animals - Birds - Strigidae - Athene cunicularia
Animals - Birds	Athene cunicularia	burrowing owl	ABNSB10010	None	None	SSC	-	3411812	LOS ANGELES	Mapped	Animals - Birds - Strigidae - Athene cunicularia
Animals - Birds	Athene cunicularia	burrowing owl	ABNSB10010	None	None	SSC	-	3311873	TORRANCE	Unprocessed	Animals - Birds - Strigidae - Athene cunicularia
Animals - Birds	Athene cunicularia	burrowing owl	ABNSB10010	None	None	SSC	-	3311874	REDONDO BEACH	Unprocessed	Animals - Birds - Strigidae - Athene cunicularia
Animals - Birds	Plegadis chihi	white-faced ibis	ABNGE02020	None	None	WL	-	3311884	VENICE	Unprocessed	Animals - Birds - Threskiornithidae - Plegadis chihi
Animals - Birds	Calypte costae	Costa's hummingbird	ABNUC47020	None	None	-	-	3411812	LOS ANGELES	Unprocessed	Animals - Birds - Trochilidae - Calypte costae
Animals - Birds	Calypte costae	Costa's hummingbird	ABNUC47020	None	None	-	-	3311873	TORRANCE	Unprocessed	Animals - Birds - Trochilidae - Calypte costae
Animals - Birds	Calypte costae	Costa's hummingbird	ABNUC47020	None	None	-	-	3311874	REDONDO BEACH	Unprocessed	Animals - Birds - Trochilidae - Calypte costae
Animals - Birds	Selasphorus rufus	rufous hummingbird	ABNUC51020	None	None	-	-	3311874	REDONDO BEACH	Unprocessed	Animals - Birds - Trochilidae - Selasphorus rufus
Animals - Birds	Selasphorus rufus	rufous hummingbird	ABNUC51020	None	None	-	-	3311873	TORRANCE	Unprocessed	Animals - Birds - Trochilidae - Selasphorus rufus
Animals - Birds	Selasphorus rufus	rufous hummingbird	ABNUC51020	None	None	-	-	3411812	LOS ANGELES	Unprocessed	Animals - Birds - Trochilidae - Selasphorus rufus
Animals - Birds	Selasphorus rufus	rufous hummingbird	ABNUC51020	None	None	-	-	3411814	BEVERLY HILLS	Unprocessed	Animals - Birds - Trochilidae - Selasphorus rufus
Animals - Birds	Campylorhynchus brunneicapillus sandiegensis	coastal cactus wren	ABPBG02095	None	None	SSC	-	3311873	TORRANCE	Unprocessed	Animals - Birds - Troglodytidae - Campylorhynchus brunneicapillus sandiegensis
Animals - Birds	Campylorhynchus brunneicapillus sandiegensis	coastal cactus wren	ABPBG02095	None	None	SSC	-	3311874	REDONDO BEACH	Unprocessed	Animals - Birds - Troglodytidae - Campylorhynchus brunneicapillus sandiegensis
Animals - Birds	Cistothorus palustris clarkae	Clark's marsh wren	ABPBG10021	None	None	SSC	-	3311873	TORRANCE	Unprocessed	Animals - Birds - Troglodytidae - Cistothorus palustris clarkae
Animals - Birds	Cistothorus palustris clarkae	Clark's marsh wren	ABPBG10021	None	None	SSC	-	3311884	VENICE	Unprocessed	Animals - Birds - Troglodytidae - Cistothorus palustris clarkae
Animals - Birds	Contopus cooperi	olive-sided flycatcher	ABPAE32010	None	None	SSC	-	3311874	REDONDO BEACH	Unprocessed	Animals - Birds - Tyrannidae - Contopus cooperi
Animals - Birds	Empidonax traillii	willow flycatcher	ABPAE33040	None	Endangered	-	-	3311874	REDONDO BEACH	Unprocessed	Animals - Birds - Tyrannidae - Empidonax traillii
Animals - Birds	Empidonax traillii extimus	southwestern willow flycatcher	ABPAE33043	Endangered	Endangered	-	-	3311884	VENICE	Unprocessed	Animals - Birds - Tyrannidae - Empidonax traillii extimus
Animals - Birds	Empidonax traillii extimus	southwestern willow flycatcher	ABPAE33043	Endangered	Endangered	-	-	3311883	INGLEWOOD	Mapped	Animals - Birds - Tyrannidae - Empidonax traillii extimus
Animals - Birds	Empidonax traillii extimus	southwestern willow flycatcher	ABPAE33043	Endangered	Endangered	-	-	3311882	SOUTH GATE	Mapped	Animals - Birds - Tyrannidae - Empidonax traillii extimus
Animals - Birds	Empidonax traillii extimus	southwestern willow flycatcher	ABPAE33043	Endangered	Endangered	-	-	3411812	LOS ANGELES	Mapped	Animals - Birds - Tyrannidae - Empidonax traillii extimus

Animals - Birds	Empidonax traillii extimus	southwestern willow flycatcher	ABPAE33043	Endangered	Endangered	-	-	3411813	HOLLYWOOD	Mapped	Animals - Birds - Tyrannidae - Empidonax traillii extimus
Animals - Birds	Pyrocephalus rubinus	vermillion flycatcher	ABPAE36010	None	None	SSC	-	3311873	TORRANCE	Unprocessed	Animals - Birds - Tyrannidae - Pyrocephalus rubinus
Animals - Birds	Pyrocephalus rubinus	vermillion flycatcher	ABPAE36010	None	None	SSC	-	3311872	LONG BEACH	Unprocessed	Animals - Birds - Tyrannidae - Pyrocephalus rubinus
Animals - Birds	Vireo bellii pusillus	least Bell's vireo	ABPBW01114	Endangered	Endangered	-	-	3311873	TORRANCE	Unprocessed	Animals - Birds - Vireonidae - Vireo bellii pusillus
Animals - Birds	Vireo bellii pusillus	least Bell's vireo	ABPBW01114	Endangered	Endangered	-	-	3411813	HOLLYWOOD	Mapped	Animals - Birds - Vireonidae - Vireo bellii pusillus
Animals - Birds	Vireo bellii pusillus	least Bell's vireo	ABPBW01114	Endangered	Endangered	-	-	3411812	LOS ANGELES	Mapped and Unprocessed	Animals - Birds - Vireonidae - Vireo bellii pusillus
Animals - Birds	Vireo bellii pusillus	least Bell's vireo	ABPBW01114	Endangered	Endangered	-	-	3411814	BEVERLY HILLS	Mapped	Animals - Birds - Vireonidae - Vireo bellii pusillus
Animals - Birds	Vireo bellii pusillus	least Bell's vireo	ABPBW01114	Endangered	Endangered	-	-	3311882	SOUTH GATE	Mapped	Animals - Birds - Vireonidae - Vireo bellii pusillus
Animals - Birds	Vireo bellii pusillus	least Bell's vireo	ABPBW01114	Endangered	Endangered	-	-	3311883	INGLEWOOD	Mapped	Animals - Birds - Vireonidae - Vireo bellii pusillus
Animals - Birds	Vireo bellii pusillus	least Bell's vireo	ABPBW01114	Endangered	Endangered	-	-	3311884	VENICE	Mapped and Unprocessed	Animals - Birds - Vireonidae - Vireo bellii pusillus
Animals - Crustaceans	Streptocephalus woottoni	Riverside fairy shrimp	ICBRA07010	Endangered	None	-	-	3311884	VENICE	Mapped and Unprocessed	Animals - Crustaceans - Streptocephalidae - Streptocephalus woottoni
Animals - Crustaceans	Streptocephalus woottoni	Riverside fairy shrimp	ICBRA07010	Endangered	None	-	-	3311873	TORRANCE	Mapped	Animals - Crustaceans - Streptocephalidae - Streptocephalus woottoni
Animals - Fish	Siphateles bicolor mohavensis	Mohave tui chub	AFCJB1303H	Endangered	Endangered	FP	-	3311873	TORRANCE	Mapped	Animals - Fish - Cyprinidae - Siphateles bicolor mohavensis
Animals - Fish	Eucyclogobius newberryi	tidewater goby	AFCQN04010	Endangered	None	-	-	3311873	TORRANCE	Unprocessed	Animals - Fish - Gobiidae - Eucyclogobius newberryi
Animals - Fish	Eucyclogobius newberryi	tidewater goby	AFCQN04010	Endangered	None	-	-	3411814	BEVERLY HILLS	Unprocessed	Animals - Fish - Gobiidae - Eucyclogobius newberryi
Animals - Fish	Oncorhynchus mykiss irideus pop. 10	steelhead - southern California DPS	AFCHA0209J	Endangered	None	-	-	3311884	VENICE	Unprocessed	Animals - Fish - Salmonidae - Oncorhynchus mykiss irideus pop. 10
Animals - Fish	Oncorhynchus mykiss irideus pop. 10	steelhead - southern California DPS	AFCHA0209J	Endangered	None	-	-	3311872	LONG BEACH	Unprocessed	Animals - Fish - Salmonidae - Oncorhynchus mykiss irideus pop. 10
Animals - Insects	Bombus crotchii	Crotch bumble bee	IIHYM24480	None	Candidate Endangered	-	-	3311872	LONG BEACH	Mapped	Animals - Insects - Apidae - Bombus crotchii
Animals - Insects	Bombus crotchii	Crotch bumble bee	IIHYM24480	None	Candidate Endangered	-	-	3311873	TORRANCE	Mapped	Animals - Insects - Apidae - Bombus crotchii
Animals - Insects	Bombus crotchii	Crotch bumble bee	IIHYM24480	None	Candidate Endangered	-	-	3311874	REDONDO BEACH	Mapped	Animals - Insects - Apidae - Bombus crotchii
Animals - Insects	Bombus crotchii	Crotch bumble bee	IIHYM24480	None	Candidate Endangered	-	-	3311884	VENICE	Mapped	Animals - Insects - Apidae - Bombus crotchii

Animals - Insects	<i>Bombus crotchii</i>	Crotch bumble bee	IIHYM24480	None	Candidate Endangered	-	-	3311883	INGLEWOOD	Mapped	Animals - Insects - Apidae - <i>Bombus crotchii</i>
Animals - Insects	<i>Bombus crotchii</i>	Crotch bumble bee	IIHYM24480	None	Candidate Endangered	-	-	3411814	BEVERLY HILLS	Mapped	Animals - Insects - Apidae - <i>Bombus crotchii</i>
Animals - Insects	<i>Bombus crotchii</i>	Crotch bumble bee	IIHYM24480	None	Candidate Endangered	-	-	3411812	LOS ANGELES	Mapped	Animals - Insects - Apidae - <i>Bombus crotchii</i>
Animals - Insects	<i>Bombus crotchii</i>	Crotch bumble bee	IIHYM24480	None	Candidate Endangered	-	-	3411813	HOLLYWOOD	Mapped	Animals - Insects - Apidae - <i>Bombus crotchii</i>
Animals - Insects	<i>Cicindela hirticollis gravida</i>	sandy beach tiger beetle	IICOL02101	None	None	-	-	3411814	BEVERLY HILLS	Mapped	Animals - Insects - Carabidae - <i>Cicindela hirticollis gravida</i>
Animals - Insects	<i>Cicindela hirticollis gravida</i>	sandy beach tiger beetle	IICOL02101	None	None	-	-	3311884	VENICE	Mapped and Unprocessed	Animals - Insects - Carabidae - <i>Cicindela hirticollis gravida</i>
Animals - Insects	<i>Cicindela hirticollis gravida</i>	sandy beach tiger beetle	IICOL02101	None	None	-	-	3311874	REDONDO BEACH	Mapped and Unprocessed	Animals - Insects - Carabidae - <i>Cicindela hirticollis gravida</i>
Animals - Insects	<i>Cicindela hirticollis gravida</i>	sandy beach tiger beetle	IICOL02101	None	None	-	-	3311873	TORRANCE	Mapped and Unprocessed	Animals - Insects - Carabidae - <i>Cicindela hirticollis gravida</i>
Animals - Insects	<i>Cicindela hirticollis gravida</i>	sandy beach tiger beetle	IICOL02101	None	None	-	-	3311872	LONG BEACH	Mapped and Unprocessed	Animals - Insects - Carabidae - <i>Cicindela hirticollis gravida</i>
Animals - Insects	<i>Cicindela latesignata latesignata</i>	western beach tiger beetle	IICOL02113	None	None	-	-	3311872	LONG BEACH	Mapped and Unprocessed	Animals - Insects - Carabidae - <i>Cicindela latesignata latesignata</i>
Animals - Insects	<i>Cicindela senilis frosti</i>	senile tiger beetle	IICOL02121	None	None	-	-	3311884	VENICE	Mapped and Unprocessed	Animals - Insects - Carabidae - <i>Cicindela senilis frosti</i>
Animals - Insects	<i>Habroscelimorpha gabbii</i>	western tidal-flat tiger beetle	IICOL02080	None	None	-	-	3311872	LONG BEACH	Mapped	Animals - Insects - Carabidae - <i>Habroscelimorpha gabbii</i>
Animals - Insects	<i>Habroscelimorpha gabbii</i>	western tidal-flat tiger beetle	IICOL02080	None	None	-	-	3311873	TORRANCE	Mapped	Animals - Insects - Carabidae - <i>Habroscelimorpha gabbii</i>
Animals - Insects	<i>Eugnosta busckana</i>	Busck's gallmoth	IILEM2X090	None	None	-	-	3311884	VENICE	Mapped	Animals - Insects - Cochyliidae - <i>Eugnosta busckana</i>
Animals - Insects	<i>Eugnosta busckana</i>	Busck's gallmoth	IILEM2X090	None	None	-	-	3411814	BEVERLY HILLS	Mapped	Animals - Insects - Cochyliidae - <i>Eugnosta busckana</i>
Animals - Insects	<i>Eugnosta busckana</i>	Busck's gallmoth	IILEM2X090	None	None	-	-	3411813	HOLLYWOOD	Mapped	Animals - Insects - Cochyliidae - <i>Eugnosta busckana</i>
Animals - Insects	<i>Onychobaris langei</i>	Lange's El Segundo Dune weevil	IICOL4W010	None	None	-	-	3311884	VENICE	Mapped and Unprocessed	Animals - Insects - Curculionidae - <i>Onychobaris langei</i>
Animals - Insects	<i>Trigonoscuta dorothea dorothea</i>	Dorothy's El Segundo Dune weevil	IICOL51021	None	None	-	-	3311884	VENICE	Mapped and Unprocessed	Animals - Insects - Curculionidae - <i>Trigonoscuta dorothea dorothea</i>
Animals - Insects	<i>Panoquina errans</i>	wandering (=saltmarsh) skipper	IILEP84030	None	None	-	-	3311884	VENICE	Mapped and Unprocessed	Animals - Insects - Hesperidae - <i>Panoquina errans</i>
Animals - Insects	<i>Euphilotes battoides allyni</i>	El Segundo blue butterfly	IILEPG201B	Endangered	None	-	-	3311884	VENICE	Mapped and Unprocessed	Animals - Insects - Lycaenidae - <i>Euphilotes battoides allyni</i>

Animals - Insects	Euphilotes battoides allyni	El Segundo blue butterfly	IILEPG201B	Endangered	None	-	-	3311874	REDONDO BEACH	Mapped and Unprocessed	Animals - Insects - Lycaenidae - Euphilotes battoides allyni
Animals - Insects	Glaucopsyche lygdamus palosverdesensis	Palos Verdes blue butterfly	IILEPG402A	Endangered	None	-	-	3311874	REDONDO BEACH	Mapped and Unprocessed	Animals - Insects - Lycaenidae - Glaucopsyche lygdamus palosverdesensis
Animals - Insects	Glaucopsyche lygdamus palosverdesensis	Palos Verdes blue butterfly	IILEPG402A	Endangered	None	-	-	3311873	TORRANCE	Mapped and Unprocessed	Animals - Insects - Lycaenidae - Glaucopsyche lygdamus palosverdesensis
Animals - Insects	Rhaphiomidas terminatus terminatus	El Segundo flower-loving fly	IIDIP05022	None	None	-	-	3311874	REDONDO BEACH	Mapped	Animals - Insects - Mydidae - Rhaphiomidas terminatus terminatus
Animals - Insects	Rhaphiomidas terminatus terminatus	El Segundo flower-loving fly	IIDIP05022	None	None	-	-	3311884	VENICE	Unprocessed	Animals - Insects - Mydidae - Rhaphiomidas terminatus terminatus
Animals - Insects	Rhaphiomidas terminatus terminatus	El Segundo flower-loving fly	IIDIP05022	None	None	-	-	3311882	SOUTH GATE	Unprocessed	Animals - Insects - Mydidae - Rhaphiomidas terminatus terminatus
Animals - Insects	Danaus plexippus pop. 1	monarch - California overwintering population	IILEPP2012	Candidate	None	-	-	3311884	VENICE	Mapped and Unprocessed	Animals - Insects - Nymphalidae - Danaus plexippus pop. 1
Animals - Insects	Danaus plexippus pop. 1	monarch - California overwintering population	IILEPP2012	Candidate	None	-	-	3411814	BEVERLY HILLS	Mapped and Unprocessed	Animals - Insects - Nymphalidae - Danaus plexippus pop. 1
Animals - Insects	Danaus plexippus pop. 1	monarch - California overwintering population	IILEPP2012	Candidate	None	-	-	3311874	REDONDO BEACH	Mapped	Animals - Insects - Nymphalidae - Danaus plexippus pop. 1
Animals - Insects	Danaus plexippus pop. 1	monarch - California overwintering population	IILEPP2012	Candidate	None	-	-	3311873	TORRANCE	Mapped and Unprocessed	Animals - Insects - Nymphalidae - Danaus plexippus pop. 1
Animals - Insects	Danaus plexippus pop. 1	monarch - California overwintering population	IILEPP2012	Candidate	None	-	-	3311872	LONG BEACH	Mapped and Unprocessed	Animals - Insects - Nymphalidae - Danaus plexippus pop. 1
Animals - Insects	Brennania belkini	Belkin's dune tabanid fly	IIDIP17010	None	None	-	-	3311884	VENICE	Mapped and Unprocessed	Animals - Insects - Tabanidae - Brennania belkini
Animals - Insects	Coelus globosus	globose dune beetle	IICOL4A010	None	None	-	-	3311884	VENICE	Mapped	Animals - Insects - Tenebrionidae - Coelus globosus
Animals - Insects	Coelus globosus	globose dune beetle	IICOL4A010	None	None	-	-	3411814	BEVERLY HILLS	Mapped	Animals - Insects - Tenebrionidae - Coelus globosus
Animals - Insects	Eucosma hennei	Henne's eucosman moth	IILEM0R390	None	None	-	-	3311884	VENICE	Mapped	Animals - Insects - Tortricidae - Eucosma hennei
Animals - Mammals	Microtus californicus stephensi	south coast marsh vole	AMAFF11035	None	None	SSC	-	3311884	VENICE	Mapped and Unprocessed	Animals - Mammals - Cricetidae - Microtus californicus stephensi
Animals - Mammals	Microtus californicus stephensi	south coast marsh vole	AMAFF11035	None	None	SSC	-	3311883	INGLEWOOD	Mapped	Animals - Mammals - Cricetidae - Microtus californicus stephensi
Animals - Mammals	Microtus californicus stephensi	south coast marsh vole	AMAFF11035	None	None	SSC	-	3411814	BEVERLY HILLS	Mapped and Unprocessed	Animals - Mammals - Cricetidae - Microtus californicus stephensi

Animals - Mammals	<i>Microtus californicus stephensi</i>	south coast marsh vole	AMAFF11035	None	None	SSC	-	3411813	HOLLYWOOD	Mapped and Unprocessed	Animals - Mammals - Cricetidae - <i>Microtus californicus stephensi</i>
Animals - Mammals	<i>Microtus californicus stephensi</i>	south coast marsh vole	AMAFF11035	None	None	SSC	-	3311872	LONG BEACH	Unprocessed	Animals - Mammals - Cricetidae - <i>Microtus californicus stephensi</i>
Animals - Mammals	<i>Microtus californicus stephensi</i>	south coast marsh vole	AMAFF11035	None	None	SSC	-	3311873	TORRANCE	Unprocessed	Animals - Mammals - Cricetidae - <i>Microtus californicus stephensi</i>
Animals - Mammals	<i>Microtus californicus stephensi</i>	south coast marsh vole	AMAFF11035	None	None	SSC	-	3311874	REDONDO BEACH	Unprocessed	Animals - Mammals - Cricetidae - <i>Microtus californicus stephensi</i>
Animals - Mammals	<i>Neotoma lepida intermedia</i>	San Diego desert woodrat	AMAFF08041	None	None	SSC	-	3311873	TORRANCE	Unprocessed	Animals - Mammals - Cricetidae - <i>Neotoma lepida intermedia</i>
Animals - Mammals	<i>Perognathus longimembris pacificus</i>	Pacific pocket mouse	AMAFD01042	Endangered	None	SSC	-	3311873	TORRANCE	Mapped	Animals - Mammals - Heteromyidae - <i>Perognathus longimembris pacificus</i>
Animals - Mammals	<i>Perognathus longimembris pacificus</i>	Pacific pocket mouse	AMAFD01042	Endangered	None	SSC	-	3311872	LONG BEACH	Mapped	Animals - Mammals - Heteromyidae - <i>Perognathus longimembris pacificus</i>
Animals - Mammals	<i>Perognathus longimembris pacificus</i>	Pacific pocket mouse	AMAFD01042	Endangered	None	SSC	-	3311874	REDONDO BEACH	Mapped	Animals - Mammals - Heteromyidae - <i>Perognathus longimembris pacificus</i>
Animals - Mammals	<i>Perognathus longimembris pacificus</i>	Pacific pocket mouse	AMAFD01042	Endangered	None	SSC	-	3311884	VENICE	Mapped	Animals - Mammals - Heteromyidae - <i>Perognathus longimembris pacificus</i>
Animals - Mammals	<i>Lepus californicus bennettii</i>	San Diego black-tailed jackrabbit	AMAEB03051	None	None	SSC	-	3311884	VENICE	Unprocessed	Animals - Mammals - Leporidae - <i>Lepus californicus bennettii</i>
Animals - Mammals	<i>Eumops perotis californicus</i>	western mastiff bat	AMACD02011	None	None	SSC	-	3311883	INGLEWOOD	Mapped	Animals - Mammals - Molossidae - <i>Eumops perotis californicus</i>
Animals - Mammals	<i>Eumops perotis californicus</i>	western mastiff bat	AMACD02011	None	None	SSC	-	3411813	HOLLYWOOD	Mapped and Unprocessed	Animals - Mammals - Molossidae - <i>Eumops perotis californicus</i>
Animals - Mammals	<i>Eumops perotis californicus</i>	western mastiff bat	AMACD02011	None	None	SSC	-	3411812	LOS ANGELES	Mapped and Unprocessed	Animals - Mammals - Molossidae - <i>Eumops perotis californicus</i>
Animals - Mammals	<i>Eumops perotis californicus</i>	western mastiff bat	AMACD02011	None	None	SSC	-	3411814	BEVERLY HILLS	Mapped	Animals - Mammals - Molossidae - <i>Eumops perotis californicus</i>

Animals - Mammals	<i>Eumops perotis californicus</i>	western mastiff bat	AMACD02011	None	None	SSC	-	3311874	REDONDO BEACH	Unprocessed	Animals - Mammals - Molossidae - <i>Eumops perotis californicus</i>
Animals - Mammals	<i>Nyctinomops femorosaccus</i>	pocketed free-tailed bat	AMACD04010	None	None	SSC	-	3311873	TORRANCE	Mapped	Animals - Mammals - Molossidae - <i>Nyctinomops femorosaccus</i>
Animals - Mammals	<i>Nyctinomops femorosaccus</i>	pocketed free-tailed bat	AMACD04010	None	None	SSC	-	3311883	INGLEWOOD	Mapped	Animals - Mammals - Molossidae - <i>Nyctinomops femorosaccus</i>
Animals - Mammals	<i>Nyctinomops macrotis</i>	big free-tailed bat	AMACD04020	None	None	SSC	-	3411812	LOS ANGELES	Mapped	Animals - Mammals - Molossidae - <i>Nyctinomops macrotis</i>
Animals - Mammals	<i>Nyctinomops macrotis</i>	big free-tailed bat	AMACD04020	None	None	SSC	-	3411813	HOLLYWOOD	Mapped	Animals - Mammals - Molossidae - <i>Nyctinomops macrotis</i>
Animals - Mammals	<i>Nyctinomops macrotis</i>	big free-tailed bat	AMACD04020	None	None	SSC	-	3311872	LONG BEACH	Mapped	Animals - Mammals - Molossidae - <i>Nyctinomops macrotis</i>
Animals - Mammals	<i>Enhydra lutris nereis</i>	southern sea otter	AMAJF09012	Threatened	None	FP	-	3311872	LONG BEACH	Unprocessed	Animals - Mammals - Mustelidae - <i>Enhydra lutris nereis</i>
Animals - Mammals	<i>Enhydra lutris nereis</i>	southern sea otter	AMAJF09012	Threatened	None	FP	-	3311874	REDONDO BEACH	Unprocessed	Animals - Mammals - Mustelidae - <i>Enhydra lutris nereis</i>
Animals - Mammals	<i>Enhydra lutris nereis</i>	southern sea otter	AMAJF09012	Threatened	None	FP	-	3311884	VENICE	Unprocessed	Animals - Mammals - Mustelidae - <i>Enhydra lutris nereis</i>
Animals - Mammals	<i>Taxidea taxus</i>	American badger	AMAJF04010	None	None	SSC	-	3311883	INGLEWOOD	Mapped	Animals - Mammals - Mustelidae - <i>Taxidea taxus</i>
Animals - Mammals	<i>Taxidea taxus</i>	American badger	AMAJF04010	None	None	SSC	-	3311882	SOUTH GATE	Mapped	Animals - Mammals - Mustelidae - <i>Taxidea taxus</i>
Animals - Mammals	<i>Taxidea taxus</i>	American badger	AMAJF04010	None	None	SSC	-	3411813	HOLLYWOOD	Mapped	Animals - Mammals - Mustelidae - <i>Taxidea taxus</i>
Animals - Mammals	<i>Taxidea taxus</i>	American badger	AMAJF04010	None	None	SSC	-	3411812	LOS ANGELES	Mapped	Animals - Mammals - Mustelidae - <i>Taxidea taxus</i>
Animals - Mammals	<i>Taxidea taxus</i>	American badger	AMAJF04010	None	None	SSC	-	3411814	BEVERLY HILLS	Unprocessed	Animals - Mammals - Mustelidae - <i>Taxidea taxus</i>
Animals - Mammals	<i>Sorex ornatus salicornicus</i>	southern California saltmarsh shrew	AMABA01104	None	None	SSC	-	3311884	VENICE	Mapped and Unprocessed	Animals - Mammals - Soricidae - <i>Sorex ornatus salicornicus</i>
Animals - Mammals	<i>Sorex ornatus salicornicus</i>	southern California saltmarsh shrew	AMABA01104	None	None	SSC	-	3311874	REDONDO BEACH	Unprocessed	Animals - Mammals - Soricidae - <i>Sorex ornatus salicornicus</i>
Animals - Mammals	<i>Antrozous pallidus</i>	pallid bat	AMACC10010	None	None	SSC	-	3411814	BEVERLY HILLS	Mapped and Unprocessed	Animals - Mammals - Vespertilionidae - <i>Antrozous pallidus</i>

Animals - Mammals	<i>Antrozous pallidus</i>	pallid bat	AMACC10010	None	None	SSC	-	3411813	HOLLYWOOD	Mapped and Unprocessed	Animals - Mammals - Vespertilionidae - <i>Antrozous pallidus</i>
Animals - Mammals	<i>Lasionycteris noctivagans</i>	silver-haired bat	AMACC02010	None	None	-	-	3411814	BEVERLY HILLS	Mapped and Unprocessed	Animals - Mammals - Vespertilionidae - <i>Lasionycteris noctivagans</i>
Animals - Mammals	<i>Lasionycteris noctivagans</i>	silver-haired bat	AMACC02010	None	None	-	-	3311883	INGLEWOOD	Unprocessed	Animals - Mammals - Vespertilionidae - <i>Lasionycteris noctivagans</i>
Animals - Mammals	<i>Lasionycteris noctivagans</i>	silver-haired bat	AMACC02010	None	None	-	-	3311872	LONG BEACH	Mapped and Unprocessed	Animals - Mammals - Vespertilionidae - <i>Lasionycteris noctivagans</i>
Animals - Mammals	<i>Lasionycteris noctivagans</i>	silver-haired bat	AMACC02010	None	None	-	-	3311873	TORRANCE	Unprocessed	Animals - Mammals - Vespertilionidae - <i>Lasionycteris noctivagans</i>
Animals - Mammals	<i>Lasiurus cinereus</i>	hoary bat	AMACC05030	None	None	-	-	3411814	BEVERLY HILLS	Mapped	Animals - Mammals - Vespertilionidae - <i>Lasiurus cinereus</i>
Animals - Mammals	<i>Lasiurus cinereus</i>	hoary bat	AMACC05030	None	None	-	-	3411813	HOLLYWOOD	Mapped	Animals - Mammals - Vespertilionidae - <i>Lasiurus cinereus</i>
Animals - Mammals	<i>Lasiurus cinereus</i>	hoary bat	AMACC05030	None	None	-	-	3411812	LOS ANGELES	Mapped	Animals - Mammals - Vespertilionidae - <i>Lasiurus cinereus</i>
Animals - Mammals	<i>Myotis velifer</i>	cave myotis	AMACC01050	None	None	SSC	-	3311882	SOUTH GATE	Unprocessed	Animals - Mammals - Vespertilionidae - <i>Myotis velifer</i>
Animals - Mollusks	<i>Tryonia imitator</i>	mimic tryonia (=California brackishwater snail)	IMGASJ7040	None	None	-	-	3311884	VENICE	Mapped	Animals - Mollusks - Hydrobiidae - <i>Tryonia imitator</i>
Animals - Mollusks	<i>Tryonia imitator</i>	mimic tryonia (=California brackishwater snail)	IMGASJ7040	None	None	-	-	3311873	TORRANCE	Mapped	Animals - Mollusks - Hydrobiidae - <i>Tryonia imitator</i>
Animals - Mollusks	<i>Glyptostoma gabrielense</i>	San Gabriel chestnut	IMGASB1010	None	None	-	-	3311873	TORRANCE	Mapped	Animals - Mollusks - Megomphicidae - <i>Glyptostoma gabrielense</i>
Animals - Mollusks	<i>Glyptostoma gabrielense</i>	San Gabriel chestnut	IMGASB1010	None	None	-	-	3311872	LONG BEACH	Mapped	Animals - Mollusks - Megomphicidae - <i>Glyptostoma gabrielense</i>
Animals - Mollusks	<i>Glyptostoma gabrielense</i>	San Gabriel chestnut	IMGASB1010	None	None	-	-	3311882	SOUTH GATE	Mapped	Animals - Mollusks - Megomphicidae - <i>Glyptostoma gabrielense</i>
Animals - Mollusks	<i>Glyptostoma gabrielense</i>	San Gabriel chestnut	IMGASB1010	None	None	-	-	3411812	LOS ANGELES	Mapped	Animals - Mollusks - Megomphicidae - <i>Glyptostoma gabrielense</i>
Animals - Mollusks	<i>Glyptostoma gabrielense</i>	San Gabriel chestnut	IMGASB1010	None	None	-	-	3411813	HOLLYWOOD	Mapped	Animals - Mollusks - Megomphicidae - <i>Glyptostoma gabrielense</i>
Animals - Mollusks	<i>Anodonta californiensis</i>	California floater	IMBIV04220	None	None	-	-	3411813	HOLLYWOOD	Unprocessed	Animals - Mollusks - Unionidae - <i>Anodonta californiensis</i>
Animals - Mollusks	<i>Anodonta californiensis</i>	California floater	IMBIV04220	None	None	-	-	3411812	LOS ANGELES	Unprocessed	Animals - Mollusks - Unionidae - <i>Anodonta californiensis</i>
Animals - Mollusks	<i>Gonidea angulata</i>	western ridged mussel	IMBIV19010	None	None	-	-	3411812	LOS ANGELES	Mapped	Animals - Mollusks - Unionidae - <i>Gonidea angulata</i>

Animals - Mollusks	Gonidea angulata	western ridged mussel	IMBIV19010	None	None	-	-	3411813	HOLLYWOOD	Mapped	Animals - Mollusks - Unionidae - Gonidea angulata
Animals - Mollusks	Gonidea angulata	western ridged mussel	IMBIV19010	None	None	-	-	3411814	BEVERLY HILLS	Mapped	Animals - Mollusks - Unionidae - Gonidea angulata
Animals - Mollusks	Gonidea angulata	western ridged mussel	IMBIV19010	None	None	-	-	3311882	SOUTH GATE	Mapped	Animals - Mollusks - Unionidae - Gonidea angulata
Animals - Mollusks	Gonidea angulata	western ridged mussel	IMBIV19010	None	None	-	-	3311872	LONG BEACH	Mapped	Animals - Mollusks - Unionidae - Gonidea angulata
Animals - Reptiles	Anniella stebbinsi	Southern California legless lizard	ARACC01060	None	None	SSC	-	3311873	TORRANCE	Mapped	Animals - Reptiles - Anniellidae - Anniella stebbinsi
Animals - Reptiles	Anniella stebbinsi	Southern California legless lizard	ARACC01060	None	None	SSC	-	3311874	REDONDO BEACH	Mapped	Animals - Reptiles - Anniellidae - Anniella stebbinsi
Animals - Reptiles	Anniella stebbinsi	Southern California legless lizard	ARACC01060	None	None	SSC	-	3311882	SOUTH GATE	Mapped	Animals - Reptiles - Anniellidae - Anniella stebbinsi
Animals - Reptiles	Anniella stebbinsi	Southern California legless lizard	ARACC01060	None	None	SSC	-	3311883	INGLEWOOD	Mapped	Animals - Reptiles - Anniellidae - Anniella stebbinsi
Animals - Reptiles	Anniella stebbinsi	Southern California legless lizard	ARACC01060	None	None	SSC	-	3311884	VENICE	Mapped and Unprocessed	Animals - Reptiles - Anniellidae - Anniella stebbinsi
Animals - Reptiles	Anniella stebbinsi	Southern California legless lizard	ARACC01060	None	None	SSC	-	3411814	BEVERLY HILLS	Mapped	Animals - Reptiles - Anniellidae - Anniella stebbinsi
Animals - Reptiles	Anniella stebbinsi	Southern California legless lizard	ARACC01060	None	None	SSC	-	3411813	HOLLYWOOD	Mapped	Animals - Reptiles - Anniellidae - Anniella stebbinsi
Animals - Reptiles	Anniella stebbinsi	Southern California legless lizard	ARACC01060	None	None	SSC	-	3411812	LOS ANGELES	Mapped	Animals - Reptiles - Anniellidae - Anniella stebbinsi
Animals - Reptiles	Arizona elegans occidentalis	California glossy snake	ARADB01017	None	None	SSC	-	3411812	LOS ANGELES	Mapped	Animals - Reptiles - Colubridae - Arizona elegans occidentalis
Animals - Reptiles	Diadophis punctatus modestus	San Bernardino ringneck snake	ARADB10015	None	None	-	-	3411812	LOS ANGELES	Unprocessed	Animals - Reptiles - Colubridae - Diadophis punctatus modestus
Animals - Reptiles	Diadophis punctatus modestus	San Bernardino ringneck snake	ARADB10015	None	None	-	-	3311884	VENICE	Unprocessed	Animals - Reptiles - Colubridae - Diadophis punctatus modestus
Animals - Reptiles	Diadophis punctatus modestus	San Bernardino ringneck snake	ARADB10015	None	None	-	-	3311873	TORRANCE	Unprocessed	Animals - Reptiles - Colubridae - Diadophis punctatus modestus
Animals - Reptiles	Salvadora hexalepis virgultea	coast patch-nosed snake	ARADB30033	None	None	SSC	-	3411812	LOS ANGELES	Unprocessed	Animals - Reptiles - Colubridae - Salvadora hexalepis virgultea
Animals - Reptiles	Emys marmorata	western pond turtle	ARAAD02030	None	None	SSC	-	3311884	VENICE	Mapped and Unprocessed	Animals - Reptiles - Emydidae - Emys marmorata
Animals - Reptiles	Emys marmorata	western pond turtle	ARAAD02030	None	None	SSC	-	3311872	LONG BEACH	Unprocessed	Animals - Reptiles - Emydidae - Emys marmorata
Animals - Reptiles	Thamnophis hammondi	two-striped gartersnake	ARADB36160	None	None	SSC	-	3311873	TORRANCE	Unprocessed	Animals - Reptiles - Natricidae - Thamnophis hammondi
Animals - Reptiles	Thamnophis hammondi	two-striped gartersnake	ARADB36160	None	None	SSC	-	3311884	VENICE	Unprocessed	Animals - Reptiles - Natricidae - Thamnophis hammondi
Animals - Reptiles	Thamnophis hammondi	two-striped gartersnake	ARADB36160	None	None	SSC	-	3411812	LOS ANGELES	Unprocessed	Animals - Reptiles - Natricidae - Thamnophis hammondi

Animals - Reptiles	Thamnophis hammondii	two-striped gartersnake	ARADB36160	None	None	SSC	-	3411813	HOLLYWOOD	Unprocessed	Animals - Reptiles - Natricidae - Thamnophis hammondii
Animals - Reptiles	Thamnophis sirtalis pop. 1	south coast gartersnake	ARADB3613F	None	None	SSC	-	3411813	HOLLYWOOD	Unprocessed	Animals - Reptiles - Natricidae - Thamnophis sirtalis pop. 1
Animals - Reptiles	Thamnophis sirtalis pop. 1	south coast gartersnake	ARADB3613F	None	None	SSC	-	3411814	BEVERLY HILLS	Unprocessed	Animals - Reptiles - Natricidae - Thamnophis sirtalis pop. 1
Animals - Reptiles	Thamnophis sirtalis pop. 1	south coast gartersnake	ARADB3613F	None	None	SSC	-	3311884	VENICE	Unprocessed	Animals - Reptiles - Natricidae - Thamnophis sirtalis pop. 1
Animals - Reptiles	Thamnophis sirtalis pop. 1	south coast gartersnake	ARADB3613F	None	None	SSC	-	3311873	TORRANCE	Unprocessed	Animals - Reptiles - Natricidae - Thamnophis sirtalis pop. 1
Animals - Reptiles	Thamnophis sirtalis pop. 1	south coast gartersnake	ARADB3613F	None	None	SSC	-	3311872	LONG BEACH	Unprocessed	Animals - Reptiles - Natricidae - Thamnophis sirtalis pop. 1
Animals - Reptiles	Phrynosoma blainvillii	coast horned lizard	ARACF12100	None	None	SSC	-	3311872	LONG BEACH	Mapped and Unprocessed	Animals - Reptiles - Phrynosomatidae - Phrynosoma blainvillii
Animals - Reptiles	Phrynosoma blainvillii	coast horned lizard	ARACF12100	None	None	SSC	-	3311873	TORRANCE	Mapped and Unprocessed	Animals - Reptiles - Phrynosomatidae - Phrynosoma blainvillii
Animals - Reptiles	Phrynosoma blainvillii	coast horned lizard	ARACF12100	None	None	SSC	-	3311884	VENICE	Unprocessed	Animals - Reptiles - Phrynosomatidae - Phrynosoma blainvillii
Animals - Reptiles	Phrynosoma blainvillii	coast horned lizard	ARACF12100	None	None	SSC	-	3311883	INGLEWOOD	Mapped	Animals - Reptiles - Phrynosomatidae - Phrynosoma blainvillii
Animals - Reptiles	Phrynosoma blainvillii	coast horned lizard	ARACF12100	None	None	SSC	-	3311882	SOUTH GATE	Mapped and Unprocessed	Animals - Reptiles - Phrynosomatidae - Phrynosoma blainvillii
Animals - Reptiles	Phrynosoma blainvillii	coast horned lizard	ARACF12100	None	None	SSC	-	3411814	BEVERLY HILLS	Mapped and Unprocessed	Animals - Reptiles - Phrynosomatidae - Phrynosoma blainvillii
Animals - Reptiles	Phrynosoma blainvillii	coast horned lizard	ARACF12100	None	None	SSC	-	3411813	HOLLYWOOD	Mapped	Animals - Reptiles - Phrynosomatidae - Phrynosoma blainvillii
Animals - Reptiles	Phrynosoma blainvillii	coast horned lizard	ARACF12100	None	None	SSC	-	3411812	LOS ANGELES	Mapped and Unprocessed	Animals - Reptiles - Phrynosomatidae - Phrynosoma blainvillii
Animals - Reptiles	Aspidoscelis tigris stejnegeri	coastal whiptail	ARACJ02143	None	None	SSC	-	3411814	BEVERLY HILLS	Mapped	Animals - Reptiles - Teiidae - Aspidoscelis tigris stejnegeri
Community - Terrestrial	California Walnut Woodland	California Walnut Woodland	CTT71210CA	None	None	-	-	3411814	BEVERLY HILLS	Mapped	Community - Terrestrial - California Walnut Woodland
Community - Terrestrial	California Walnut Woodland	California Walnut Woodland	CTT71210CA	None	None	-	-	3411813	HOLLYWOOD	Mapped	Community - Terrestrial - California Walnut Woodland
Community - Terrestrial	Southern Coast Live Oak Riparian Forest	Southern Coast Live Oak Riparian Forest	CTT61310CA	None	None	-	-	3411814	BEVERLY HILLS	Mapped	Community - Terrestrial - Southern Coast Live Oak Riparian Forest
Community - Terrestrial	Southern Coastal Bluff Scrub	Southern Coastal Bluff Scrub	CTT31200CA	None	None	-	-	3311874	REDONDO BEACH	Mapped	Community - Terrestrial - Southern Coastal Bluff Scrub

Community - Terrestrial	Southern Coastal Salt Marsh	Southern Coastal Salt Marsh	CTT52120CA	None	None	-	-	3311884	VENICE	Mapped	Community - Terrestrial - Southern Coastal Salt Marsh
Community - Terrestrial	Southern Dune Scrub	Southern Dune Scrub	CTT21330CA	None	None	-	-	3311884	VENICE	Mapped	Community - Terrestrial - Southern Dune Scrub
Community - Terrestrial	Southern Sycamore Alder Riparian Woodland	Southern Sycamore Alder Riparian Woodland	CTT62400CA	None	None	-	-	3411813	HOLLYWOOD	Mapped	Community - Terrestrial - Southern Sycamore Alder Riparian Woodland
Community - Terrestrial	Walnut Forest	Walnut Forest	CTT81600CA	None	None	-	-	3411812	LOS ANGELES	Mapped	Community - Terrestrial - Walnut Forest
Plants - Vascular	<i>Eryngium aristulatum</i> var. <i>parishii</i>	San Diego button-celery	PDAP10Z042	Endangered	Endangered	-	1B.1	3311884	VENICE	Mapped	Plants - Vascular - Apiaceae - <i>Eryngium aristulatum</i> var. <i>parishii</i>
Plants - Vascular	<i>Eryngium aristulatum</i> var. <i>parishii</i>	San Diego button-celery	PDAP10Z042	Endangered	Endangered	-	1B.1	3311883	INGLEWOOD	Mapped	Plants - Vascular - Apiaceae - <i>Eryngium aristulatum</i> var. <i>parishii</i>
Plants - Vascular	<i>Centromadia parryi</i> ssp. <i>australis</i>	southern tarplant	PDAST4R0P4	None	None	-	1B.1	3311883	INGLEWOOD	Mapped	Plants - Vascular - Asteraceae - <i>Centromadia parryi</i> ssp. <i>australis</i>
Plants - Vascular	<i>Centromadia parryi</i> ssp. <i>australis</i>	southern tarplant	PDAST4R0P4	None	None	-	1B.1	3311882	SOUTH GATE	Mapped	Plants - Vascular - Asteraceae - <i>Centromadia parryi</i> ssp. <i>australis</i>
Plants - Vascular	<i>Centromadia parryi</i> ssp. <i>australis</i>	southern tarplant	PDAST4R0P4	None	None	-	1B.1	3311884	VENICE	Mapped	Plants - Vascular - Asteraceae - <i>Centromadia parryi</i> ssp. <i>australis</i>
Plants - Vascular	<i>Centromadia parryi</i> ssp. <i>australis</i>	southern tarplant	PDAST4R0P4	None	None	-	1B.1	3411814	BEVERLY HILLS	Mapped	Plants - Vascular - Asteraceae - <i>Centromadia parryi</i> ssp. <i>australis</i>
Plants - Vascular	<i>Centromadia parryi</i> ssp. <i>australis</i>	southern tarplant	PDAST4R0P4	None	None	-	1B.1	3411813	HOLLYWOOD	Mapped	Plants - Vascular - Asteraceae - <i>Centromadia parryi</i> ssp. <i>australis</i>
Plants - Vascular	<i>Centromadia parryi</i> ssp. <i>australis</i>	southern tarplant	PDAST4R0P4	None	None	-	1B.1	3311873	TORRANCE	Mapped	Plants - Vascular - Asteraceae - <i>Centromadia parryi</i> ssp. <i>australis</i>
Plants - Vascular	<i>Centromadia parryi</i> ssp. <i>australis</i>	southern tarplant	PDAST4R0P4	None	None	-	1B.1	3311872	LONG BEACH	Mapped and Unprocessed	Plants - Vascular - Asteraceae - <i>Centromadia parryi</i> ssp. <i>australis</i>
Plants - Vascular	<i>Centromadia pungens</i> ssp. <i>laevis</i>	smooth tarplant	PDAST4R0R4	None	None	-	1B.1	3311873	TORRANCE	Mapped	Plants - Vascular - Asteraceae - <i>Centromadia pungens</i> ssp. <i>laevis</i>
Plants - Vascular	<i>Chaenactis glabriuscula</i> var. <i>orcuttiana</i>	Orcutt's pincushion	PDAST20095	None	None	-	1B.1	3311884	VENICE	Mapped	Plants - Vascular - Asteraceae - <i>Chaenactis glabriuscula</i> var. <i>orcuttiana</i>
Plants - Vascular	<i>Deinandra paniculata</i>	paniculate tarplant	PDAST4R0N0	None	None	-	4.2	3311884	VENICE	Unprocessed	Plants - Vascular - Asteraceae - <i>Deinandra paniculata</i>
Plants - Vascular	<i>Helianthus nuttallii</i> ssp. <i>parishii</i>	Los Angeles sunflower	PDAST4N102	None	None	-	1A	3411812	LOS ANGELES	Mapped	Plants - Vascular - Asteraceae - <i>Helianthus nuttallii</i> ssp. <i>parishii</i>
Plants - Vascular	<i>Helianthus nuttallii</i> ssp. <i>parishii</i>	Los Angeles sunflower	PDAST4N102	None	None	-	1A	3411813	HOLLYWOOD	Mapped	Plants - Vascular - Asteraceae - <i>Helianthus nuttallii</i> ssp. <i>parishii</i>

Plants - Vascular	<i>Isocoma menziesii</i> var. <i>decumbens</i>	decumbent goldenbush	PDAST57091	None	None	-	1B.2	3311873	TORRANCE	Mapped	Plants - Vascular - Asteraceae - <i>Isocoma menziesii</i> var. <i>decumbens</i>
Plants - Vascular	<i>Isocoma menziesii</i> var. <i>decumbens</i>	decumbent goldenbush	PDAST57091	None	None	-	1B.2	3311872	LONG BEACH	Mapped	Plants - Vascular - Asteraceae - <i>Isocoma menziesii</i> var. <i>decumbens</i>
Plants - Vascular	<i>Lasthenia glabrata</i> ssp. <i>coulteri</i>	Coulter's goldfields	PDAST5L0A1	None	None	-	1B.1	3311872	LONG BEACH	Mapped	Plants - Vascular - Asteraceae - <i>Lasthenia glabrata</i> ssp. <i>coulteri</i>
Plants - Vascular	<i>Lasthenia glabrata</i> ssp. <i>coulteri</i>	Coulter's goldfields	PDAST5L0A1	None	None	-	1B.1	3311873	TORRANCE	Mapped	Plants - Vascular - Asteraceae - <i>Lasthenia glabrata</i> ssp. <i>coulteri</i>
Plants - Vascular	<i>Lasthenia glabrata</i> ssp. <i>coulteri</i>	Coulter's goldfields	PDAST5L0A1	None	None	-	1B.1	3411814	BEVERLY HILLS	Mapped	Plants - Vascular - Asteraceae - <i>Lasthenia glabrata</i> ssp. <i>coulteri</i>
Plants - Vascular	<i>Lasthenia glabrata</i> ssp. <i>coulteri</i>	Coulter's goldfields	PDAST5L0A1	None	None	-	1B.1	3311884	VENICE	Mapped	Plants - Vascular - Asteraceae - <i>Lasthenia glabrata</i> ssp. <i>coulteri</i>
Plants - Vascular	<i>Lasthenia glabrata</i> ssp. <i>coulteri</i>	Coulter's goldfields	PDAST5L0A1	None	None	-	1B.1	3311883	INGLEWOOD	Mapped	Plants - Vascular - Asteraceae - <i>Lasthenia glabrata</i> ssp. <i>coulteri</i>
Plants - Vascular	<i>Pentachaeta lyonii</i>	Lyon's pentachaeta	PDAST6X060	Endangered	Endangered	-	1B.1	3311873	TORRANCE	Mapped	Plants - Vascular - Asteraceae - <i>Pentachaeta lyonii</i>
Plants - Vascular	<i>Pentachaeta lyonii</i>	Lyon's pentachaeta	PDAST6X060	Endangered	Endangered	-	1B.1	3311872	LONG BEACH	Mapped	Plants - Vascular - Asteraceae - <i>Pentachaeta lyonii</i>
Plants - Vascular	<i>Pseudognaphalium leucocephalum</i>	white rabbit-tobacco	PDAST440C0	None	None	-	2B.2	3411813	HOLLYWOOD	Mapped	Plants - Vascular - Asteraceae - <i>Pseudognaphalium leucocephalum</i>
Plants - Vascular	<i>Symphiotrichum defoliatum</i>	San Bernardino aster	PDASTE80C0	None	None	-	1B.2	3411813	HOLLYWOOD	Mapped	Plants - Vascular - Asteraceae - <i>Symphiotrichum defoliatum</i>
Plants - Vascular	<i>Symphiotrichum defoliatum</i>	San Bernardino aster	PDASTE80C0	None	None	-	1B.2	3311872	LONG BEACH	Mapped	Plants - Vascular - Asteraceae - <i>Symphiotrichum defoliatum</i>
Plants - Vascular	<i>Symphiotrichum defoliatum</i>	San Bernardino aster	PDASTE80C0	None	None	-	1B.2	3311873	TORRANCE	Mapped	Plants - Vascular - Asteraceae - <i>Symphiotrichum defoliatum</i>
Plants - Vascular	<i>Symphiotrichum greatae</i>	Greata's aster	PDASTE80U0	None	None	-	1B.3	3411813	HOLLYWOOD	Mapped	Plants - Vascular - Asteraceae - <i>Symphiotrichum greatae</i>
Plants - Vascular	<i>Symphiotrichum greatae</i>	Greata's aster	PDASTE80U0	None	None	-	1B.3	3411814	BEVERLY HILLS	Mapped	Plants - Vascular - Asteraceae - <i>Symphiotrichum greatae</i>
Plants - Vascular	<i>Symphiotrichum greatae</i>	Greata's aster	PDASTE80U0	None	None	-	1B.3	3411812	LOS ANGELES	Mapped	Plants - Vascular - Asteraceae - <i>Symphiotrichum greatae</i>
Plants - Vascular	<i>Berberis nevini</i>	Nevin's barberry	PDBER060A0	Endangered	Endangered	-	1B.1	3411813	HOLLYWOOD	Mapped	Plants - Vascular - Berberidaceae - <i>Berberis nevini</i>
Plants - Vascular	<i>Dithyrea maritima</i>	beach spectaclepod	PDBRA10020	None	Threatened	-	1B.1	3411814	BEVERLY HILLS	Mapped	Plants - Vascular - Brassicaceae - <i>Dithyrea maritima</i>
Plants - Vascular	<i>Dithyrea maritima</i>	beach spectaclepod	PDBRA10020	None	Threatened	-	1B.1	3311884	VENICE	Mapped	Plants - Vascular - Brassicaceae - <i>Dithyrea maritima</i>
Plants - Vascular	<i>Dithyrea maritima</i>	beach spectaclepod	PDBRA10020	None	Threatened	-	1B.1	3311874	REDONDO BEACH	Mapped	Plants - Vascular - Brassicaceae - <i>Dithyrea maritima</i>
Plants - Vascular	<i>Erysimum insulare</i>	island wallflower	PDBRA160D1	None	None	-	1B.3	3311884	VENICE	Unprocessed	Plants - Vascular - Brassicaceae - <i>Erysimum insulare</i>

Plants - Vascular	<i>Erysimum suffrutescens</i>	suffrutescent wallflower	PDBRA160D2	None	None	-	4.2	3311884	VENICE	Unprocessed	Plants - Vascular - Brassicaceae - <i>Erysimum suffrutescens</i>
Plants - Vascular	<i>Erysimum suffrutescens</i>	suffrutescent wallflower	PDBRA160D2	None	None	-	4.2	3311874	REDONDO BEACH	Unprocessed	Plants - Vascular - Brassicaceae - <i>Erysimum suffrutescens</i>
Plants - Vascular	<i>Erysimum suffrutescens</i>	suffrutescent wallflower	PDBRA160D2	None	None	-	4.2	3311873	TORRANCE	Unprocessed	Plants - Vascular - Brassicaceae - <i>Erysimum suffrutescens</i>
Plants - Vascular	<i>Lepidium virginicum</i> var. <i>robinsonii</i>	Robinson's pepper-grass	PDBRA1M114	None	None	-	4.3	3411812	LOS ANGELES	Mapped	Plants - Vascular - Brassicaceae - <i>Lepidium virginicum</i> var. <i>robinsonii</i>
Plants - Vascular	<i>Nasturtium gambelii</i>	Gambel's water cress	PDBRA270V0	Endangered	Threatened	-	1B.1	3411813	HOLLYWOOD	Mapped	Plants - Vascular - Brassicaceae - <i>Nasturtium gambelii</i>
Plants - Vascular	<i>Arenaria paludicola</i>	marsh sandwort	PDCAR040L0	Endangered	Endangered	-	1B.1	3411813	HOLLYWOOD	Mapped	Plants - Vascular - Caryophyllaceae - <i>Arenaria paludicola</i>
Plants - Vascular	<i>Aphanisma blitoides</i>	aphanisma	PDCHE02010	None	None	-	1B.2	3311873	TORRANCE	Mapped	Plants - Vascular - Chenopodiaceae - <i>Aphanisma blitoides</i>
Plants - Vascular	<i>Aphanisma blitoides</i>	aphanisma	PDCHE02010	None	None	-	1B.2	3311874	REDONDO BEACH	Mapped and Unprocessed	Plants - Vascular - Chenopodiaceae - <i>Aphanisma blitoides</i>
Plants - Vascular	<i>Atriplex coulteri</i>	Coulter's saltbush	PDCHE040E0	None	None	-	1B.2	3311874	REDONDO BEACH	Mapped	Plants - Vascular - Chenopodiaceae - <i>Atriplex coulteri</i>
Plants - Vascular	<i>Atriplex coulteri</i>	Coulter's saltbush	PDCHE040E0	None	None	-	1B.2	3311872	LONG BEACH	Mapped	Plants - Vascular - Chenopodiaceae - <i>Atriplex coulteri</i>
Plants - Vascular	<i>Atriplex coulteri</i>	Coulter's saltbush	PDCHE040E0	None	None	-	1B.2	3411814	BEVERLY HILLS	Mapped	Plants - Vascular - Chenopodiaceae - <i>Atriplex coulteri</i>
Plants - Vascular	<i>Atriplex coulteri</i>	Coulter's saltbush	PDCHE040E0	None	None	-	1B.2	3311883	INGLEWOOD	Mapped	Plants - Vascular - Chenopodiaceae - <i>Atriplex coulteri</i>
Plants - Vascular	<i>Atriplex pacifica</i>	south coast saltscale	PDCHE041C0	None	None	-	1B.2	3411814	BEVERLY HILLS	Mapped	Plants - Vascular - Chenopodiaceae - <i>Atriplex pacifica</i>
Plants - Vascular	<i>Atriplex pacifica</i>	south coast saltscale	PDCHE041C0	None	None	-	1B.2	3311873	TORRANCE	Mapped	Plants - Vascular - Chenopodiaceae - <i>Atriplex pacifica</i>
Plants - Vascular	<i>Atriplex pacifica</i>	south coast saltscale	PDCHE041C0	None	None	-	1B.2	3311874	REDONDO BEACH	Mapped	Plants - Vascular - Chenopodiaceae - <i>Atriplex pacifica</i>
Plants - Vascular	<i>Atriplex parishii</i>	Parish's brittlescale	PDCHE041D0	None	None	-	1B.1	3311874	REDONDO BEACH	Mapped	Plants - Vascular - Chenopodiaceae - <i>Atriplex parishii</i>
Plants - Vascular	<i>Atriplex parishii</i>	Parish's brittlescale	PDCHE041D0	None	None	-	1B.1	3311873	TORRANCE	Mapped	Plants - Vascular - Chenopodiaceae - <i>Atriplex parishii</i>
Plants - Vascular	<i>Atriplex parishii</i>	Parish's brittlescale	PDCHE041D0	None	None	-	1B.1	3311872	LONG BEACH	Mapped	Plants - Vascular - Chenopodiaceae - <i>Atriplex parishii</i>
Plants - Vascular	<i>Atriplex parishii</i>	Parish's brittlescale	PDCHE041D0	None	None	-	1B.1	3411814	BEVERLY HILLS	Mapped	Plants - Vascular - Chenopodiaceae - <i>Atriplex parishii</i>
Plants - Vascular	<i>Atriplex serenana</i> var. <i>davidsonii</i>	Davidson's saltscale	PDCHE041T1	None	None	-	1B.2	3411813	HOLLYWOOD	Mapped	Plants - Vascular - Chenopodiaceae - <i>Atriplex serenana</i> var. <i>davidsonii</i>
Plants - Vascular	<i>Atriplex serenana</i> var. <i>davidsonii</i>	Davidson's saltscale	PDCHE041T1	None	None	-	1B.2	3411812	LOS ANGELES	Mapped	Plants - Vascular - Chenopodiaceae - <i>Atriplex serenana</i> var. <i>davidsonii</i>
Plants - Vascular	<i>Atriplex serenana</i> var. <i>davidsonii</i>	Davidson's saltscale	PDCHE041T1	None	None	-	1B.2	3311873	TORRANCE	Mapped	Plants - Vascular - Chenopodiaceae - <i>Atriplex serenana</i> var. <i>davidsonii</i>

Plants - Vascular	<i>Atriplex serenana</i> var. <i>dauidsonii</i>	Davidson's saltscale	PDCHE041T1	None	None	-	1B.2	3311874	REDONDO BEACH	Unprocessed	Plants - Vascular - Chenopodiaceae - <i>Atriplex serenana</i> var. <i>dauidsonii</i>
Plants - Vascular	<i>Chenopodium littoreum</i>	coastal goosefoot	PDCHE091Z0	None	None	-	1B.2	3311884	VENICE	Mapped	Plants - Vascular - Chenopodiaceae - <i>Chenopodium littoreum</i>
Plants - Vascular	<i>Suaeda esteroa</i>	estuary seablite	PDCHE0P0D0	None	None	-	1B.2	3311873	TORRANCE	Mapped	Plants - Vascular - Chenopodiaceae - <i>Suaeda esteroa</i>
Plants - Vascular	<i>Suaeda esteroa</i>	estuary seablite	PDCHE0P0D0	None	None	-	1B.2	3311872	LONG BEACH	Mapped	Plants - Vascular - Chenopodiaceae - <i>Suaeda esteroa</i>
Plants - Vascular	<i>Suaeda taxifolia</i>	woolly seablite	PDCHE0P0L0	None	None	-	4.2	3311874	REDONDO BEACH	Unprocessed	Plants - Vascular - Chenopodiaceae - <i>Suaeda taxifolia</i>
Plants - Vascular	<i>Suaeda taxifolia</i>	woolly seablite	PDCHE0P0L0	None	None	-	4.2	3311884	VENICE	Unprocessed	Plants - Vascular - Chenopodiaceae - <i>Suaeda taxifolia</i>
Plants - Vascular	<i>Calystegia felix</i>	lucky morning-glory	PDCON040P0	None	None	-	1B.1	3411813	HOLLYWOOD	Mapped	Plants - Vascular - Convolvulaceae - <i>Calystegia felix</i>
Plants - Vascular	<i>Calystegia peirsonii</i>	Peirson's morning-glory	PDCON040A0	None	None	-	4.2	3311873	TORRANCE	Unprocessed	Plants - Vascular - Convolvulaceae - <i>Calystegia peirsonii</i>
Plants - Vascular	<i>Convolvulus simulans</i>	small-flowered morning-glory	PDCON05060	None	None	-	4.2	3311873	TORRANCE	Unprocessed	Plants - Vascular - Convolvulaceae - <i>Convolvulus simulans</i>
Plants - Vascular	<i>Convolvulus simulans</i>	small-flowered morning-glory	PDCON05060	None	None	-	4.2	3311874	REDONDO BEACH	Unprocessed	Plants - Vascular - Convolvulaceae - <i>Convolvulus simulans</i>
Plants - Vascular	<i>Convolvulus simulans</i>	small-flowered morning-glory	PDCON05060	None	None	-	4.2	3411813	HOLLYWOOD	Unprocessed	Plants - Vascular - Convolvulaceae - <i>Convolvulus simulans</i>
Plants - Vascular	<i>Dichondra occidentalis</i>	western dichondra	PDCON08060	None	None	-	4.2	3311884	VENICE	Unprocessed	Plants - Vascular - Convolvulaceae - <i>Dichondra occidentalis</i>
Plants - Vascular	<i>Dudleya multicaulis</i>	many-stemmed dudleya	PDCRA040H0	None	None	-	1B.2	3411813	HOLLYWOOD	Mapped	Plants - Vascular - Crassulaceae - <i>Dudleya multicaulis</i>
Plants - Vascular	<i>Dudleya virens</i> ssp. <i>insularis</i>	island green dudleya	PDCRA040S2	None	None	-	1B.2	3311874	REDONDO BEACH	Mapped and Unprocessed	Plants - Vascular - Crassulaceae - <i>Dudleya virens</i> ssp. <i>insularis</i>
Plants - Vascular	<i>Astragalus brauntonii</i>	Braunton's milk-vetch	PDFAB0F1G0	Endangered	None	-	1B.1	3411813	HOLLYWOOD	Mapped	Plants - Vascular - Fabaceae - <i>Astragalus brauntonii</i>
Plants - Vascular	<i>Astragalus brauntonii</i>	Braunton's milk-vetch	PDFAB0F1G0	Endangered	None	-	1B.1	3411814	BEVERLY HILLS	Mapped	Plants - Vascular - Fabaceae - <i>Astragalus brauntonii</i>
Plants - Vascular	<i>Astragalus hornii</i> var. <i>hornii</i>	Horn's milk-vetch	PDFAB0F421	None	None	-	1B.1	3311872	LONG BEACH	Mapped	Plants - Vascular - Fabaceae - <i>Astragalus hornii</i> var. <i>hornii</i>
Plants - Vascular	<i>Astragalus pycnostachyus</i> var. <i>lanosissimus</i>	Ventura Marsh milk-vetch	PDFAB0F7B1	Endangered	Endangered	-	1B.1	3411814	BEVERLY HILLS	Mapped	Plants - Vascular - Fabaceae - <i>Astragalus pycnostachyus</i> var. <i>lanosissimus</i>
Plants - Vascular	<i>Astragalus pycnostachyus</i> var. <i>lanosissimus</i>	Ventura Marsh milk-vetch	PDFAB0F7B1	Endangered	Endangered	-	1B.1	3311884	VENICE	Mapped	Plants - Vascular - Fabaceae - <i>Astragalus pycnostachyus</i> var. <i>lanosissimus</i>
Plants - Vascular	<i>Astragalus tener</i> var. <i>titi</i>	coastal dunes milk-vetch	PDFAB0F8R2	Endangered	Endangered	-	1B.1	3311883	INGLEWOOD	Mapped	Plants - Vascular - Fabaceae - <i>Astragalus tener</i> var. <i>titi</i>

Plants - Vascular	<i>Astragalus tener</i> var. <i>titi</i>	coastal dunes milk-vetch	PDFAB0F8R2	Endangered	Endangered	-	1B.1	3411814	BEVERLY HILLS	Mapped	Plants - Vascular - Fabaceae - <i>Astragalus tener</i> var. <i>titi</i>
Plants - Vascular	<i>Quercus dumosa</i>	Nuttall's scrub oak	PDFAG050D0	None	None	-	1B.1	3411814	BEVERLY HILLS	Mapped	Plants - Vascular - Fagaceae - <i>Quercus dumosa</i>
Plants - Vascular	<i>Quercus dumosa</i>	Nuttall's scrub oak	PDFAG050D0	None	None	-	1B.1	3411813	HOLLYWOOD	Mapped	Plants - Vascular - Fagaceae - <i>Quercus dumosa</i>
Plants - Vascular	<i>Ribes divaricatum</i> var. <i>parishii</i>	Parish's gooseberry	PDGRO020F3	None	None	-	1A	3411812	LOS ANGELES	Mapped	Plants - Vascular - Grossulariaceae - <i>Ribes divaricatum</i> var. <i>parishii</i>
Plants - Vascular	<i>Phacelia hubbyi</i>	Hubby's phacelia	PDHYD0C0R4	None	None	-	4.2	3411812	LOS ANGELES	Unprocessed	Plants - Vascular - Hydrophyllaceae - <i>Phacelia hubbyi</i>
Plants - Vascular	<i>Phacelia hubbyi</i>	Hubby's phacelia	PDHYD0C0R4	None	None	-	4.2	3411813	HOLLYWOOD	Unprocessed	Plants - Vascular - Hydrophyllaceae - <i>Phacelia hubbyi</i>
Plants - Vascular	<i>Phacelia ramosissima</i> var. <i>australitoralis</i>	south coast branching phacelia	PDHYD0C416	None	None	-	3.2	3311884	VENICE	Unprocessed	Plants - Vascular - Hydrophyllaceae - <i>Phacelia ramosissima</i> var. <i>australitoralis</i>
Plants - Vascular	<i>Phacelia stellaris</i>	Brand's star phacelia	PDHYD0C510	None	None	-	1B.1	3311884	VENICE	Mapped	Plants - Vascular - Hydrophyllaceae - <i>Phacelia stellaris</i>
Plants - Vascular	<i>Phacelia stellaris</i>	Brand's star phacelia	PDHYD0C510	None	None	-	1B.1	3311882	SOUTH GATE	Mapped	Plants - Vascular - Hydrophyllaceae - <i>Phacelia stellaris</i>
Plants - Vascular	<i>Phacelia stellaris</i>	Brand's star phacelia	PDHYD0C510	None	None	-	1B.1	3311873	TORRANCE	Mapped	Plants - Vascular - Hydrophyllaceae - <i>Phacelia stellaris</i>
Plants - Vascular	<i>Phacelia stellaris</i>	Brand's star phacelia	PDHYD0C510	None	None	-	1B.1	3311874	REDONDO BEACH	Mapped	Plants - Vascular - Hydrophyllaceae - <i>Phacelia stellaris</i>
Plants - Vascular	<i>Juglans californica</i>	southern California black walnut	PDJUG02020	None	None	-	4.2	3311873	TORRANCE	Unprocessed	Plants - Vascular - Juglandaceae - <i>Juglans californica</i>
Plants - Vascular	<i>Juglans californica</i>	southern California black walnut	PDJUG02020	None	None	-	4.2	3411813	HOLLYWOOD	Unprocessed	Plants - Vascular - Juglandaceae - <i>Juglans californica</i>
Plants - Vascular	<i>Juglans californica</i>	southern California black walnut	PDJUG02020	None	None	-	4.2	3411814	BEVERLY HILLS	Unprocessed	Plants - Vascular - Juglandaceae - <i>Juglans californica</i>
Plants - Vascular	<i>Juglans californica</i>	southern California black walnut	PDJUG02020	None	None	-	4.2	3411812	LOS ANGELES	Unprocessed	Plants - Vascular - Juglandaceae - <i>Juglans californica</i>
Plants - Vascular	<i>Juncus acutus</i> ssp. <i>leopoldii</i>	southwestern spiny rush	PMJUN01051	None	None	-	4.2	3311873	TORRANCE	Unprocessed	Plants - Vascular - Juncaceae - <i>Juncus acutus</i> ssp. <i>leopoldii</i>
Plants - Vascular	<i>Juncus acutus</i> ssp. <i>leopoldii</i>	southwestern spiny rush	PMJUN01051	None	None	-	4.2	3311872	LONG BEACH	Unprocessed	Plants - Vascular - Juncaceae - <i>Juncus acutus</i> ssp. <i>leopoldii</i>
Plants - Vascular	<i>Juncus acutus</i> ssp. <i>leopoldii</i>	southwestern spiny rush	PMJUN01051	None	None	-	4.2	3311884	VENICE	Unprocessed	Plants - Vascular - Juncaceae - <i>Juncus acutus</i> ssp. <i>leopoldii</i>
Plants - Vascular	<i>Juncus acutus</i> ssp. <i>leopoldii</i>	southwestern spiny rush	PMJUN01051	None	None	-	4.2	3311874	REDONDO BEACH	Unprocessed	Plants - Vascular - Juncaceae - <i>Juncus acutus</i> ssp. <i>leopoldii</i>
Plants - Vascular	<i>Clinopodium mimuloides</i>	monkey-flower savory	PDLAM1T040	None	None	-	4.2	3411812	LOS ANGELES	Unprocessed	Plants - Vascular - Lamiaceae - <i>Clinopodium mimuloides</i>
Plants - Vascular	<i>Calochortus catalinae</i>	Catalina mariposa-lily	PMLIL0D080	None	None	-	4.2	3411812	LOS ANGELES	Unprocessed	Plants - Vascular - Liliaceae - <i>Calochortus catalinae</i>
Plants - Vascular	<i>Calochortus catalinae</i>	Catalina mariposa-lily	PMLIL0D080	None	None	-	4.2	3411814	BEVERLY HILLS	Unprocessed	Plants - Vascular - Liliaceae - <i>Calochortus catalinae</i>

Plants - Vascular	Calochortus catalinae	Catalina mariposa-lily	PMLIL0D080	None	None	-	4.2	3411813	HOLLYWOOD	Unprocessed	Plants - Vascular - Liliaceae - Calochortus catalinae
Plants - Vascular	Calochortus catalinae	Catalina mariposa-lily	PMLIL0D080	None	None	-	4.2	3311874	REDONDO BEACH	Unprocessed	Plants - Vascular - Liliaceae - Calochortus catalinae
Plants - Vascular	Calochortus catalinae	Catalina mariposa-lily	PMLIL0D080	None	None	-	4.2	3311873	TORRANCE	Unprocessed	Plants - Vascular - Liliaceae - Calochortus catalinae
Plants - Vascular	Calochortus plummerae	Plummer's mariposa-lily	PMLIL0D150	None	None	-	4.2	3411813	HOLLYWOOD	Unprocessed	Plants - Vascular - Liliaceae - Calochortus plummerae
Plants - Vascular	Calochortus plummerae	Plummer's mariposa-lily	PMLIL0D150	None	None	-	4.2	3411814	BEVERLY HILLS	Mapped	Plants - Vascular - Liliaceae - Calochortus plummerae
Plants - Vascular	Calochortus plummerae	Plummer's mariposa-lily	PMLIL0D150	None	None	-	4.2	3411812	LOS ANGELES	Mapped	Plants - Vascular - Liliaceae - Calochortus plummerae
Plants - Vascular	Sidalcea neomexicana	salt spring checkerbloom	PDMAL110J0	None	None	-	2B.2	3411812	LOS ANGELES	Mapped	Plants - Vascular - Malvaceae - Sidalcea neomexicana
Plants - Vascular	Sidalcea neomexicana	salt spring checkerbloom	PDMAL110J0	None	None	-	2B.2	3411814	BEVERLY HILLS	Mapped	Plants - Vascular - Malvaceae - Sidalcea neomexicana
Plants - Vascular	Sidalcea neomexicana	salt spring checkerbloom	PDMAL110J0	None	None	-	2B.2	3411813	HOLLYWOOD	Mapped	Plants - Vascular - Malvaceae - Sidalcea neomexicana
Plants - Vascular	Sidalcea neomexicana	salt spring checkerbloom	PDMAL110J0	None	None	-	2B.2	3311883	INGLEWOOD	Mapped	Plants - Vascular - Malvaceae - Sidalcea neomexicana
Plants - Vascular	Sidalcea neomexicana	salt spring checkerbloom	PDMAL110J0	None	None	-	2B.2	3311884	VENICE	Mapped	Plants - Vascular - Malvaceae - Sidalcea neomexicana
Plants - Vascular	Cistanthe maritima	seaside cistanthe	PDPOR09020	None	None	-	4.2	3311874	REDONDO BEACH	Unprocessed	Plants - Vascular - Montiaceae - Cistanthe maritima
Plants - Vascular	Nama stenocarpa	mud nama	PDHYD0A0H0	None	None	-	2B.2	3311873	TORRANCE	Mapped	Plants - Vascular - Namaceae - Nama stenocarpa
Plants - Vascular	Nama stenocarpa	mud nama	PDHYD0A0H0	None	None	-	2B.2	3411814	BEVERLY HILLS	Mapped	Plants - Vascular - Namaceae - Nama stenocarpa
Plants - Vascular	Abronia maritima	red sand-verbena	PDNYC010E0	None	None	-	4.2	3311884	VENICE	Unprocessed	Plants - Vascular - Nyctaginaceae - Abronia maritima
Plants - Vascular	Camissoniopsis lewisii	Lewis' evening-primrose	PDONA030X0	None	None	-	3	3311884	VENICE	Unprocessed	Plants - Vascular - Onagraceae - Camissoniopsis lewisii
Plants - Vascular	Camissoniopsis lewisii	Lewis' evening-primrose	PDONA030X0	None	None	-	3	3311883	INGLEWOOD	Unprocessed	Plants - Vascular - Onagraceae - Camissoniopsis lewisii
Plants - Vascular	Camissoniopsis lewisii	Lewis' evening-primrose	PDONA030X0	None	None	-	3	3411813	HOLLYWOOD	Unprocessed	Plants - Vascular - Onagraceae - Camissoniopsis lewisii
Plants - Vascular	Chloropyron maritimum ssp. maritimum	salt marsh bird's-beak	PDSCR0J0C2	Endangered	Endangered	-	1B.2	3411814	BEVERLY HILLS	Mapped	Plants - Vascular - Orobanchaceae - Chloropyron maritimum ssp. maritimum
Plants - Vascular	Chloropyron maritimum ssp. maritimum	salt marsh bird's-beak	PDSCR0J0C2	Endangered	Endangered	-	1B.2	3311884	VENICE	Mapped	Plants - Vascular - Orobanchaceae - Chloropyron maritimum ssp. maritimum

Plants - Vascular	<i>Chloropyron maritimum</i> ssp. <i>maritimum</i>	salt marsh bird's-beak	PDSCR0J0C2	Endangered	Endangered	-	1B.2	3311873	TORRANCE	Mapped	Plants - Vascular - Orobanchaceae - <i>Chloropyron maritimum</i> ssp. <i>maritimum</i>
Plants - Vascular	<i>Chloropyron maritimum</i> ssp. <i>maritimum</i>	salt marsh bird's-beak	PDSCR0J0C2	Endangered	Endangered	-	1B.2	3311872	LONG BEACH	Mapped	Plants - Vascular - Orobanchaceae - <i>Chloropyron maritimum</i> ssp. <i>maritimum</i>
Plants - Vascular	<i>Hordeum intercedens</i>	vernal barley	PMPOA380E0	None	None	-	3.2	3311884	VENICE	Unprocessed	Plants - Vascular - Poaceae - <i>Hordeum intercedens</i>
Plants - Vascular	<i>Hordeum intercedens</i>	vernal barley	PMPOA380E0	None	None	-	3.2	3311883	INGLEWOOD	Unprocessed	Plants - Vascular - Poaceae - <i>Hordeum intercedens</i>
Plants - Vascular	<i>Hordeum intercedens</i>	vernal barley	PMPOA380E0	None	None	-	3.2	3411812	LOS ANGELES	Unprocessed	Plants - Vascular - Poaceae - <i>Hordeum intercedens</i>
Plants - Vascular	<i>Orcuttia californica</i>	California Orcutt grass	PMPOA4G010	Endangered	Endangered	-	1B.1	3311883	INGLEWOOD	Mapped	Plants - Vascular - Poaceae - <i>Orcuttia californica</i>
Plants - Vascular	<i>Orcuttia californica</i>	California Orcutt grass	PMPOA4G010	Endangered	Endangered	-	1B.1	3311882	SOUTH GATE	Mapped	Plants - Vascular - Poaceae - <i>Orcuttia californica</i>
Plants - Vascular	<i>Orcuttia californica</i>	California Orcutt grass	PMPOA4G010	Endangered	Endangered	-	1B.1	3311872	LONG BEACH	Mapped	Plants - Vascular - Poaceae - <i>Orcuttia californica</i>
Plants - Vascular	<i>Navarretia fossalis</i>	spreading navarretia	PDPLM0C080	Threatened	None	-	1B.1	3311883	INGLEWOOD	Mapped	Plants - Vascular - Polemoniaceae - <i>Navarretia fossalis</i>
Plants - Vascular	<i>Navarretia prostrata</i>	prostrate vernal pool navarretia	PDPLM0C0Q0	None	None	-	1B.2	3311883	INGLEWOOD	Mapped	Plants - Vascular - Polemoniaceae - <i>Navarretia prostrata</i>
Plants - Vascular	<i>Navarretia prostrata</i>	prostrate vernal pool navarretia	PDPLM0C0Q0	None	None	-	1B.2	3311882	SOUTH GATE	Mapped	Plants - Vascular - Polemoniaceae - <i>Navarretia prostrata</i>
Plants - Vascular	<i>Navarretia prostrata</i>	prostrate vernal pool navarretia	PDPLM0C0Q0	None	None	-	1B.2	3311884	VENICE	Mapped	Plants - Vascular - Polemoniaceae - <i>Navarretia prostrata</i>
Plants - Vascular	<i>Navarretia prostrata</i>	prostrate vernal pool navarretia	PDPLM0C0Q0	None	None	-	1B.2	3411812	LOS ANGELES	Mapped	Plants - Vascular - Polemoniaceae - <i>Navarretia prostrata</i>
Plants - Vascular	<i>Navarretia prostrata</i>	prostrate vernal pool navarretia	PDPLM0C0Q0	None	None	-	1B.2	3411813	HOLLYWOOD	Mapped	Plants - Vascular - Polemoniaceae - <i>Navarretia prostrata</i>
Plants - Vascular	<i>Navarretia prostrata</i>	prostrate vernal pool navarretia	PDPLM0C0Q0	None	None	-	1B.2	3311872	LONG BEACH	Mapped	Plants - Vascular - Polemoniaceae - <i>Navarretia prostrata</i>
Plants - Vascular	<i>Navarretia prostrata</i>	prostrate vernal pool navarretia	PDPLM0C0Q0	None	None	-	1B.2	3311873	TORRANCE	Mapped	Plants - Vascular - Polemoniaceae - <i>Navarretia prostrata</i>
Plants - Vascular	<i>Chorizanthe parryi</i> var. <i>fernandina</i>	San Fernando Valley spineflower	PDPGN040J1	None	Endangered	-	1B.1	3311884	VENICE	Mapped	Plants - Vascular - Polygonaceae - <i>Chorizanthe parryi</i> var. <i>fernandina</i>
Plants - Vascular	<i>Nemacaulis denudata</i> var. <i>denudata</i>	coast woolly-heads	PDPGN0G011	None	None	-	1B.2	3311872	LONG BEACH	Mapped	Plants - Vascular - Polygonaceae - <i>Nemacaulis denudata</i> var. <i>denudata</i>
Plants - Vascular	<i>Horkelia cuneata</i> var. <i>puberula</i>	mesa horkelia	PDROS0W045	None	None	-	1B.1	3311874	REDONDO BEACH	Mapped	Plants - Vascular - Rosaceae - <i>Horkelia cuneata</i> var. <i>puberula</i>
Plants - Vascular	<i>Horkelia cuneata</i> var. <i>puberula</i>	mesa horkelia	PDROS0W045	None	None	-	1B.1	3311884	VENICE	Mapped	Plants - Vascular - Rosaceae - <i>Horkelia cuneata</i> var. <i>puberula</i>

Plants - Vascular	Horkelia cuneata var. puberula	mesa horkelia	PDROS0W045	None	None	-	1B.1	3411813	HOLLYWOOD	Mapped	Plants - Vascular - Rosaceae - Horkelia cuneata var. puberula
Plants - Vascular	Horkelia cuneata var. puberula	mesa horkelia	PDROS0W045	None	None	-	1B.1	3411814	BEVERLY HILLS	Mapped	Plants - Vascular - Rosaceae - Horkelia cuneata var. puberula
Plants - Vascular	Horkelia cuneata var. puberula	mesa horkelia	PDROS0W045	None	None	-	1B.1	3411812	LOS ANGELES	Mapped	Plants - Vascular - Rosaceae - Horkelia cuneata var. puberula
Plants - Vascular	Potentilla multijuga	Ballona cinquefoil	PDROS1B120	None	None	-	1A	3311884	VENICE	Mapped	Plants - Vascular - Rosaceae - Potentilla multijuga
Plants - Vascular	Galium cliftonsmithii	Santa Barbara bedstraw	PDRUB0N0J0	None	None	-	4.3	3411814	BEVERLY HILLS	Unprocessed	Plants - Vascular - Rubiaceae - Galium cliftonsmithii
Plants - Vascular	Lycium brevipes var. hassei	Santa Catalina Island desert-thorn	PDSOL0G0N0	None	None	-	3.1	3311874	REDONDO BEACH	Mapped	Plants - Vascular - Solanaceae - Lycium brevipes var. hassei
Plants - Vascular	Lycium californicum	California box-thorn	PDSOL0G050	None	None	-	4.2	3311874	REDONDO BEACH	Unprocessed	Plants - Vascular - Solanaceae - Lycium californicum